IN THE FIRST JUDICIAL DISTRICT COURT,
IN AND FOR CACHE COUNTY, STATE OF UTAH

IN THE MATTER OF THE GENERAL DETERMINATION OF THE RIGHTS TO THE USE OF ALL THE WATER, BOTH SURFACE AND UNDERGROUND, WITHIN THE DRAINAGE AREA OF THE BEAR RIVER AND ALL OF ITS TRIBUTARIES IN UTAH

BOX ELDER COUNTY DIVISION - BEAR RIVER BAY SUBDIVISIOIN

AREA NO. 29
BOOK 4

IN THE FIRST JUDICIAL DISTRICT COURT,
IN AND FOR CACHE COUNTY, STATE OF UTAH

IN THE MATTER OF THE GENERAL DETERMINATION OF RIGHTS TO THE USE OF ALL THE WATER, BOTH SURFACE AND UNDERGROUND, WITHIN THE DRAINAGE AREA OF BEAR RIVER AND ALL ITS TRIBUTARIES IN UTAH

BOX ELDER COUNTY DIVISION, BEAR RIVER BAY SUBDIVISION

Cache County Civil No. 550108220 (29-4)

NOTICE TO WATER USERS WITHIN THE ABOVE-DESCRIBED DRAINAGE AREA:

This is your copy of the Proposed Determination of Water Rights in the Box Elder County Division, Bear River Bay Subdivision, Area No. 29, Book 4, of the Bear River General Adjudication. The Division of Water Rights has prepared the Proposed Determination as required by statute for use in this matter pending before the Court. The Proposed Determination is the State Engineer's report and recommendation to the Court of how all rights involved shall be determined. A copy of the Proposed Determination will be on file with the Clerk of the First District Court in Logan, Utah. Additional copies are available, upon payment of the cost of printing, from the Division of Water Rights at 1594 West North Temple, Suite 220, Salt Lake City, Utah, telephone 801-538-7240.

You are hereby notified that under Section 73-4-11 of the Utah Code, any person claiming a water right in the Bear River Bay Subdivision who is dissatisfied with the Proposed Determination may object, but only in accordance with the following conditions: The objection must be in writing and duly verified on oath. The claimant must file the objection in the First Judicial District Court, Logan Department, 135 North 100 West, Logan, UT 84321, within ninety (90) days after being served with a copy of the Proposed Determination. Service is effective on the date the Proposed Determination is mailed or hand delivered to the claimant. The claimant should also file a copy of the objection with the Division of Water Rights at the address shown below.

This copy of the Proposed Determination was served on you, either in person or by mail, on this _____ day of _____, 2005.

L. Ward Wagstaff
Mark H. Stratford
Assistant Attorneys General
MARK L. SHURTLEFF
Utah Attorney General
Attorneys for the State Engineer

Jerry D. Olds, P.E.
State Engineer
DIVISION OF WATER RIGHTS
1594 West North Temple, Suite 220
P.O. Box 146300
Salt Lake City, UT 84114-6300
www.waterrights.utah.gov

IN THE FIRST JUDICIAL DISTRICT COURT
IN AND FOR CACHE COUNTY, STATE OF UTAH

IN THE MATTER OF THE GENERAL DETERMINATION OF RIGHTS TO THE USE OF ALL THE WATER, BOTH SURFACE AND UNDERGROUND, WITHIN THE DRAINAGE AREA OF BEAR RIVER AND ALL ITS TRIBUTARIES IN UTAH.

PROPOSED DETERMINATION OF WATER RIGHTS IN THE BEAR RIVER GENERAL ADJUDICATION
BOX ELDER COUNTY DIVISION
BEAR RIVER BAY SUBDIVISION
AREA NO. 29, BOOK 4

Cache County Civil No. 550108220

Jerry D. Olds, P.E., State Engineer of the State of Utah, respectfully submits this report to the Court.

1. Geographical Area Covered. This General Adjudication, known as the Bear River General Adjudication, includes all water sources, both surface and underground, within the drainage area of the Bear River and all its tributaries in Utah. This Proposed Determination includes water rights in the Bear River Bay Subdivision of the Box Elder County Division of the Bear River General Adjudication. The Bear River Bay Subdivision is the enlarged area on the map shown hereinafter. The Utah Division of Water Rights has designated this area as Area No. 29, Book 4.

2. Commencement. On April 25, 1957, the Court ordered commencement of the general adjudication and directed the State Engineer to make a determination of all rights to the use of water from both surface and underground sources within the drainage area of the Bear River and all its tributaries.

3. State Engineer's Activity. The State Engineer has followed the requirements of Title 73, Chapter 4 of the Utah Code. He has given the required notices; served and published summons; completed hydrographic surveys; and taken claims from the water users within the area. The State Engineer has examined judicial decrees relating to water rights in this area, searched the files of the Division of Water Rights and searched the records of the County Recorder.

Prior to making the recommendations in the Proposed Determination, the State Engineer has given careful consideration to the Statements of Water User's Claims filed herein. To the best of his knowledge, no right to the use of water within this area has escaped his attention.

4. Beneficial Use. In preparing the Proposed Determination, the State Engineer has based his recommendations on Utah water law, including the principle that beneficial use shall be the basis, measure and limit of the right to the use of water. Utah Code Ann.§ 73-1-3 (1989).

5. Water Rights. A water right, regardless of its nature or origin, must be represented by a valid Statement of Water User's Claim or State Engineer's Recommendation in order to be included in the

Proposed Determination and recognized in the General Adjudication.

Under Utah law, water rights can be acquired in only three ways: by application to the State Engineer's Office, also known as the Division of Water Rights; by diligent use prior to enactment of the statutes establishing the application process as the sole method of appropriation ("diligence" rights); and by adverse use.

Currently, the only way to initiate a new water right is by application to the State Engineer's Office. After the State Engineer has approved the application, the applicant may proceed, within a set time, to divert the water and put it to beneficial use. After putting the water to use in accordance with the application, the applicant files proof of beneficial use and the State Engineer issues a certificate of appropriation.

Diligence rights are based on the continuous beneficial use of water dating back to before March 12, 1903, for surface water, or March 22, 1935, for underground water. Prior to these dates, Utah statutes provided that a water user could acquire a water right by diverting and using the water for a beneficial use. After those dates, new water rights could be acquired only by application to the State Engineer's Office.

Prior to 1939, water rights could be acquired by the adverse use of a valid water right. In 1939, the Utah statutes were amended so water rights could no longer be acquired by adverse use or adverse possession.

6. Duty of Irrigation Water. Because beneficial use is the limit of a water right, an irrigation water right is limited by the acreage actually irrigated. The amount of water that may be diverted to irrigate the crops to maturity in a specific area is referred to as the duty.

Using the best available analytical methods and data, the State Engineer has determined that the irrigation duty in the Bear River Bay Subdivision is 4.00 acre-feet per acre annually, which accounts for the amount consumed by the crops, the amount supplied by precipitation, and conveyance losses. The diversion of more than 4.00 acre-feet of water per acre of land each year is unnecessary and would not be a beneficial use of the excess water. This duty is based on efficiencies associated with flood irrigation practices. As irrigation practices change to improve irrigation efficiency, it is anticipated less water will be diverted. The irrigation duty is measured at the point of diversion from the natural water source.

7. Quantity for Stockwatering. Water rights for watering stock are quantified in "Equivalent Livestock Units." An Equivalent Livestock Unit represents the amount of water consumed by one large animal such as a horse or cow. The conversion of other animals to Equivalent Livestock Units is based on the amount of water the animal consumes compared to a large animal. After conversion, the number of Equivalent Livestock Units is rounded up to the next whole number. The acre-foot award is 0.028 acre-foot per year (25 gallons per day) per Equivalent Livestock Unit. More information on annual diversion allowances for stock watering is available on the Division of Water Rights web site.

8. Quantity for Domestic Uses. Water rights for domestic or household use are based on 0.45 acre-foot per year (400 gallons per day) for each family.

9. Waterfowl Habitat. Due to the presence of unique geographic and hydrologic features in the Bear River Bay Subdivision, this Proposed Determination recognizes as a beneficial use the diversion and use of water for the enhancement of waterfowl habitat. The period of use and quantity of water allowed for waterfowl habitat is based on the best available data obtained from hydrologic models created by the United States Fish and Wildlife Service and the Utah Division of Water Resources for water demands at the Bear River Migratory Bird Refuge and is specific to this area.

10. Irrigation Periods. The State Engineer has determined that irrigation in this area is beneficial only from April 1 through October 31, which is a specific limitation on water rights in this Proposed Determination.

11. Federal Reserved Rights. There are certain water rights that are not based on compliance with Utah law, but instead are the result of the withdrawal of public lands by the federal government for a specific purpose. These "reserved water rights," owned by the federal government, are limited to providing sufficient water to fulfill the primary purpose of the withdrawal and carry a priority date that is the same as the date of the withdrawal. This Proposed Determination does not address federal reserved water rights. If any federal reserved water rights are asserted in the Bear River Bay Subdivision, they will be addressed in a subsequent report and recommendation.

12. Recommendation and Retention of Jurisdiction. In accordance with his findings and determinations, the State Engineer respectfully recommends that the Court adopt this Proposed Determination of Water Rights; that the Court decree to the respective water users the water rights as set forth herein, subject to any corrections the Court orders; and that the Court disallow the water rights recommended to be disallowed. The State Engineer also recommends that the Court retain jurisdiction over this Bear River General Adjudication to periodically adjust water rights as needed to correct clerical errors or mistakes; to account for changes in ownership or other changes in the water rights; or, in response to actions taken on new or pending applications.

13. Continued Assistance. The State Engineer and the staff of the Division of Water Rights express their continuing willingness to assist the Court in this General Adjudication, as the Court requests.

14. Date of Publication. This Proposed Determination of Water Rights was approved for publication on the 17th day of June, 2005.

Jerry D. Olds

JERRY D. OLDS , P.E.
State Engineer

Location Map
Box Elder County Division
Bear River Bay Subdivision
Area 29 Book 4

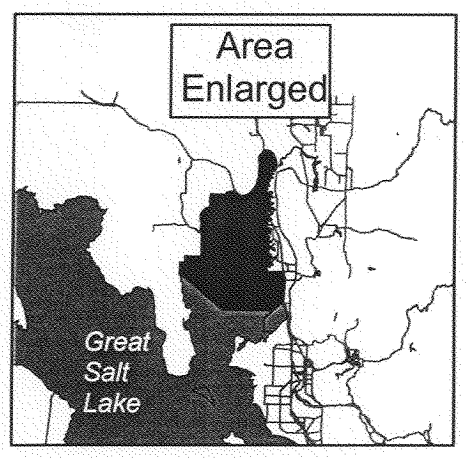

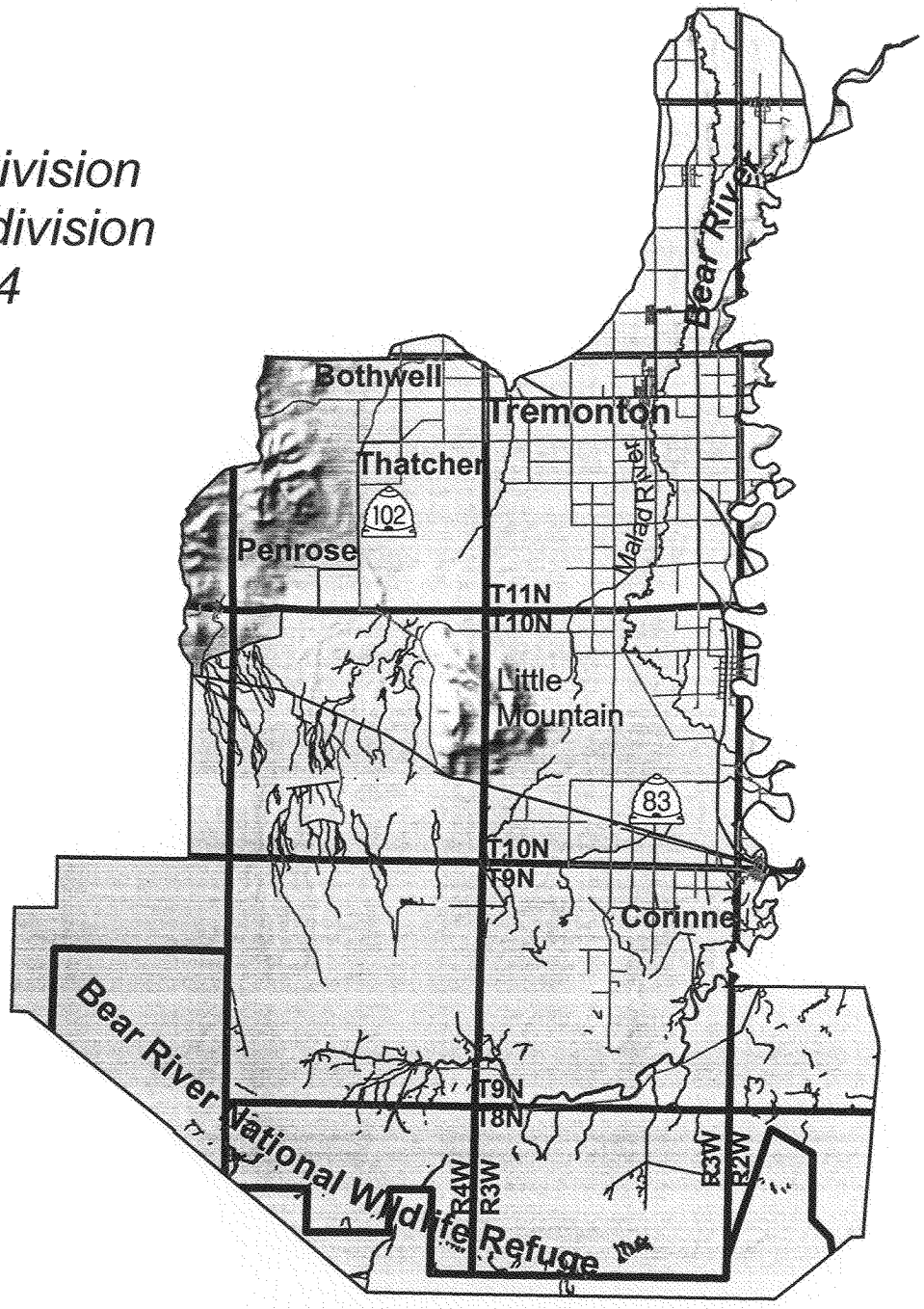

PRIORITY	FLOW	WR#	NAME	POINT OF DIVERSION
APPLEDALE DRAIN				
Aug 1, 1972	5.0 cfs	29-1742	Miles Y. & Suzanne C. Ferry	Sec 8, T 9N, R 3W, SLB&M
			John Y. Ferry IV	
			Benjamin C. Ferry	
Sep 27, 1972	15.0 cfs	29-1755	Bear River Club Company	Sec 8, T 9N, R 3W, SLB&M
APPLEDALE DRAIN & SLOUGH				
Apr 4, 1970	10.0 cfs	29-1601	Bear River Club Company	Sec 5, T 9N, R 3W, SLB&M
BEAR RIVER				
1860	0.015 cfs	29-3418	Riverbend Land & Cattle Company	Sec 29, T 10N, R 2W, SLB&M
Mar 1, 1889	333.0 cfs	29-2856	Bear River Canal Company	Sec 26, T 13N, R 2W, SLB&M
1890	30.0 cfs	29-1912	First Commercial Trust	Sec 2, T 8N, R 3W, SLB&M
			USA Fish & Wildlife Service	
			Wetlands Management Company L.L.C.	
May 14, 1901	133.0 cfs	29-2857	Bear River Canal Company	Sec 26, T 13N, R 2W, SLB&M
1902	2,000.0 acft	29-3698	USA Fish & Wildlife Service	Sec 35, T 9N, R 4W, SLB&M
1902	75.2 cfs	29-3739	Bear River Club Company	Sec 30, T 9N, R 3W, SLB&M
1902	15.9 cfs	29-3485	USA Fish & Wildlife Service	Sec 35, T 9N, R 4W, SLB&M
May 1, 1914	43.0 cfs	29-2858	Bear River Canal Company	Sec 26, T 13N, R 2W, SLB&M
Aug 2, 1917	3.5 cfs	29-1589	Garon Eli Anderson	Sec 18, T 12N, R 2W, SLB&M
Jan 7, 1920	1.122 cfs	29-1539	Earl Lewis Petersen	Sec 30, T 11N, R 2W, SLB&M
Feb 17, 1920	0.2 cfs	29-1001	Don L. & Sally J. Gibbons	Sec 1, T 10N, R 3W, SLB&M
Feb 17, 1920	2.43 cfs	29-3497	Harland Anderson Family Trust	Sec 1, T 10N, R 3W, SLB&M
			Holmgren Brothers Inc.	
Jun 8, 1920	1.93 cfs	29-1789	Keith R. & Wilma E. Fridal	Sec 17, T 11N, R 2W, SLB&M
Jun 8, 1920	1.93 cfs	29-2649	Lindon Thompson	Sec 30, T 11N, R 2W, SLB&M
Sep 13, 1924	1.24 cfs	29-991	Benjamin C. Ferry	Sec 24, T 9N, R 3W, SLB&M
			John Y. Ferry IV	
Jul 22, 1925	1.5 cfs	29-2149	Riverbend Land and Cattle Company	Sec 29, T 10N, R 2W, SLB&M
Jul 22, 1925	3.5 cfs	29-2453	DeVerl Barker	Sec 33, T 9N, R 3W, SLB&M
Nov 11, 1928	1,000.0 cfs	29-1014	USA Fish & Wildlife Service	Sec 26, T 9N, R 3W, SLB&M
Dec 21, 1955	1.5 cfs	29-1177	McMurdie Family Trust	Sec 7, T 11N, R 2W, SLB&M
Jan 14, 1956	3.0 cfs	29-1178	Hampton Ford Properties LLC	Sec 7, T 12N, R 2W, SLB&M
Jan 14, 1956	3.0 cfs	29-1180	Hampton Ford Properties LLC	Sec 8, T 12N, R 2W, SLB&M
Mar 29, 1957	2.0 cfs	29-1195	Harold Selman Inc.	Sec 6, T 11N, R 2W, SLB&M
Sep 18, 1957	1.5 cfs	29-1200	Earl Lewis Petersen	Sec 30, T 11N, R 2W, SLB&M
Dec 2, 1958	2.0 cfs	29-1215	Lloyd R. Adams	Sec 7, T 12N, R 2W, SLB&M
Apr 20, 1966	3.0 cfs	29-1483	Lynn H. & Christy H. Richards	Sec 8, T 12N, R 2W, SLB&M
Jul 6, 1971	2.0 cfs	29-1647	John Y. Ferry IV	Sec 32, T 10N, R 2W, SLB&M
			Benjamin C. Ferry	
Jul 25, 1974	1.0 cfs	29-1898	Keith Fridal	Sec 19, T 11N, R 2W, SLB&M
Apr 2, 1976	1.0 cfs	29-2034	Harold Selman Inc.	Sec 31, T 12N, R 2W, SLB&M
Apr 22, 1981	50.0 cfs	29-2725	Bear River Canal Company	Sec 26, T 13N, R 2W, SLB&M
Jun 11, 1987	300.0 cfs	29-3321	Bear River Canal Company	Sec 26, T 13N, R 2W, SLB&M
BEAR RIVER AND UNNAMED STREAMS				
1890	17.0 cfs	29-3495	First Commercial Trust	Sec 26, T 9N, R 3W, SLB&M
BEAR RIVER OXBOW POND				
Aug 20, 1959	1.0 cfs	29-2632	DeVerl and Irene I. Payne Trustees	Sec 6, T 11N, R 2W, SLB&M
BELMONT DRAIN				
May 24, 1968	2.0 cfs	29-1536	Capener Farm Limited Partnership	Sec 15, T 12N, R 3W, SLB&M
			Capener Land LLC	
Jul 18, 1973	0.575 cfs	29-1817	Capener Brothers Dairy Farm	Sec 2, T 12N, R 3W, SLB&M
Mar 14, 1977	0.1 cfs	29-2153	Winona C. Gardner	Sec 2, T 12N, R 3W, SLB&M

PRIORITY	FLOW	WR#	NAME	POINT OF DIVERSION
BELMONT DRAIN (continued)				
Sep 4, 1979	1.0 cfs	29-1871	Quinten R. & Vonda B. Hess Trustees	Sec 1, T 12N, R 3W, SLB&M
BERT FIRTH TILE DRAIN				
1893	1.11 cfs	29-15	Alan Reed Harris Reed F. & Gaelene H. Miller Trustees	Sec 11, T 11N, R 4W, SLB&M
BIGLER SLOUGH				
1876	1.5 cfs	29-917	Hampton Ford Properties LLC	Sec 7, T 12N, R 2W, SLB&M
BLACK SLOUGH				
1896	45.0 cfs	29-3079	Elden V. Jeppson Trust Ray & Bonnie Robinson	Sec 21, T 9N, R 2W, SLB&M
1896	45.0 cfs	29-3083	Reeder Ranch Limited Partnership	Sec 20, T 9N, R 2W, SLB&M
1896	45.0 cfs	29-3084	Diane K. Edminster (Trustee) Richard C. Knudson (Trustee) Bonnie L. Knundson (Trustee)	Sec 20, T 9N, R 2W, SLB&M
1896	45.0 cfs	29-3085	Richard C. & Bonnie L. Knudson	Sec 20, T 9N, R 2W, SLB&M
1896	45.0 cfs	29-3086	First Commercial Trust	Sec 29, T 9N, R 2W, SLB&M
1896	45.0 cfs	29-3484	USA Fish & Wildlife Service	Sec 28, T 9N, R 2W, SLB&M
CENTRAL CANAL OVERFLOW				
Apr 1, 1977	15.0 cfs	29-2166	Benjamin C. Ferry John Y. Ferry IV	Sec 5, T 9N, R 3W, SLB&M
Apr 1, 1977	15.0 cfs	29-2984	Bear River Club Company	Sec 5, T 9N, R 3W, SLB&M
CONNOR SPRINGS				
1880	36.4 acft	29-3785	Connor Cattle Company	Sec 6, T 10N, R 4W, SLB&M
COUNTY LANE DRAIN				
Apr 1893	1.0 cfs	29-7	Richard Forsgren	Sec 11, T 11N, R 4W, SLB&M
May 1893	0.5 cfs	29-5	Alan Reed Harris Reed F. & Gaelene H. Miller Trustees	Sec 11, T 11N, R 4W, SLB&M
COYOTE CREEK				
1902	3.0 cfs	29-3482	Connor Cattle Company	Sec 8, T 10N, R 4W, SLB&M
Oct 23, 1925	4.53 cfs	29-1009	State of Utah Division of Wildlife Resources	Sec 17, T 10N, R 4W, SLB&M
Oct 23, 1925	2.47 cfs	29-4087	State of Utah Division of Wildlife Resources	Sec 17, T 10N, R 4W, SLB&M
Oct 27, 1925	22.61 cfs	29-1012	State of Utah Division of Wildlife Resources	Sec 17, T 10N, R 4W, SLB&M
Oct 27, 1925	12.39 cfs	29-4088	State of Utah Division of Wildlife Resources	Sec 17, T 10N, R 4W, SLB&M
COYOTE CREEK & UNNAMED SPRING & SPRING STREAM				
1880	36.4 acft	29-3786	Connor Cattle Company	Sec 5, T 10N, R 4W, SLB&M
DEVELOPED SPRING				
1930	0.013 cfs	29-846	Brian & Heidi Shaffer Brent D. & Colleen Shaffer	Sec 13, T 12N, R 3W, SLB&M
DRAIN				
Apr 1906	1.5 cfs	29-13	Wendell K. & Joanne S. Petterson Trustees	Sec 13, T 11N, R 4W, SLB&M
1915	5.0 cfs	29-3488	W. Blair & Linda H. Summers	Sec 14, T 11N, R 4W, SLB&M
Oct 29, 1973	0.23 cfs	29-1840	Tremonton City Corporation	Sec 3, T 11N, R 3W, SLB&M
DRAINS & WASTE WATER				
Jan 19, 1995	0.35 cfs	29-3787	Goose Pasture	Sec 16, T 9N, R 3W, SLB&M

PRIORITY	FLOW	WR#	NAME	POINT OF DIVERSION
EAST GARLAND MOSQUITO DRAIN DITCH				
Apr 27, 1935	2.0 cfs	29-1016	Ferrin Sorensen	Sec 24, T 12N, R 3W, SLB&M
EAST SLOUGH				
1896	7.37 cfs	29-1450	USA Fish & Wildlife Service	Sec 21, T 9N, R 2W, SLB&M
1896	7.37 cfs	29-3078	Ray & Bonnie Robinson	Sec 21, T 9N, R 2W, SLB&M
EVANS DRAIN				
1893	1.5 cfs	29-3	Alan Reed Harris Reed F. & Gaelene H. Miller Trustees	Sec 11, T 11N, R 4W, SLB&M
FIELD & IRRIGATION DRAINS				
Jul 29, 1988	0.1 cfs	29-3506	Randy Winchester	Sec 31, T 10N, R 2W, SLB&M
FIRTH DRAIN				
1893	0.41 cfs	29-11	Alan Reed Harris Reed F. & Gaelene H. Miller Trustees	Sec 11, T 11N, R 4W, SLB&M
GRANDPA BO SPRINGS				
1903	0.11 cfs	29-3406	Slash M Ranch LLC	Sec 13, T 12N, R 3W, SLB&M
MALAD RIVER				
1881	71.466 cfs	29-1446	Bear River Club Company	Sec 26, T 11N, R 3W, SLB&M
May 1, 1889	26.43 acft	29-4237	Paul Holmgren (Farms Partnership)	Sec 03, T 10N, R 3W, SLB&M
MARIE SPRING STREAM				
1903	2.94 acft	29-2071	Jesse F. Jr. & Carol F. Petersen Trust	Sec 34, T 11N, R 4W, SLB&M
MARIE SPRINGS				
1860	3.25 cfs	29-1826	Reggie G. & MaryAnn Petersen	Sec 34, T 11N, R 4W, SLB&M
MILL RUN DITCH				
Jul 15, 1974	0.1 cfs	29-1894	Zane D. & Trudie L. Checketts Don P. Ward	Sec 31, T 10N, R 2W, SLB&M
NORTH CORINNE DITCH LATERAL "A" OVERFLOW				
Apr 1, 1977	2.0 cfs	29-2165	Benjamin C. Ferry John Y. Ferry IV M. Y. Ferry Suzanne C. Ferry	Sec 31, T 10N, R 2W, SLB&M
OPEN DRAIN				
1907	3.0 cfs	29-702	Wayne LeRoy and Debra Thomas Firth Trustees	Sec 14, T 11N, R 4W, SLB&M
May 1929	0.1 cfs	29-67	Melvin L. Kupfer	Sec 18, T 11N, R 3W, SLB&M
Apr 24, 1956	0.76 cfs	29-1181	Kristy Ann Hess Lonnie Fred Hess Cynthia H. Montgomery Susan Potter Rula Reese	Sec 25, T 13N, R 3W, SLB&M
OPEN DRAINS				
Nov 24, 1971	3.0 cfs	29-1660	Ray Finch Trustee Dawn Reeder Trustee	Sec 9, T 9N, R 3W, SLB&M

PRIORITY	FLOW	WR#	NAME	POINT OF DIVERSION
OVERFLOW FROM BEAR RIVER WATER CANAL				
Jun 26, 1980	1.0 cfs	29-2521	Reid McMurdie	Sec 26, T 10N, R 3W, SLB&M
PAINTED ROCK CREEK				
Mar 26, 1925	4.0 cfs	29-1007	State of Utah Division of Wildlife Resources	Sec 22, T 10N, R 4W, SLB&M
PECK SPRING STREAM				
1890	0.17 acft	29-2386	Michael & Gloria C. Rudd G. Joe & Rachael S. Rudd	Sec 1, T 12N, R 3W, SLB&M
PERRY SPRING STREAM				
1869	1.0 cfs	29-951	John Robert Reese Trustee USA Fish & Wildlife Service	Sec 34, T 9N, R 2W, SLB&M
POND AND SURFACE RUNOFF IN SLOUGH				
Feb 22, 1983	2.0 cfs	29-2830	Lyle R. & LaPriel B. Clark	Sec 6, T 9N, R 2W, SLB&M
SALLY`S SPRINGS				
1903	0.1 cfs	29-3407	Slash M Ranch LLC	Sec 26, T 12N, R 3W, SLB&M
SALT CREEK				
Mar 26, 1925	15.0 cfs	29-1008	State of Utah Division of Wildlife Resources	Sec 17, T 10N, R 4W, SLB&M
Mar 22, 1946	1.4 acft	29-1086	Grant W. Homer	Sec 6, T 11N, R 3W, SLB&M
Nov 30, 1955	20.0 cfs	29-1175	State of Utah Division of Wildlife Resources	Sec 16, T 10N, R 4W, SLB&M
SALT CREEK SPRING				
Sep 16, 1926	0.73 acft	29-1013	Eli H. Anderson	Sec 6, T 11N, R 3W, SLB&M
SALT CREEK, IRRIGATION WASTE & CANAL OVERFLOW				
Nov 11, 1899	59.0 cfs	29-4083	State of Utah Division of Wildlife Resources	Sec 6, T 11N, R 3W, SLB&M
SCOTT SPRING				
Oct 19, 1967	0.078 cfs	29-1512	Donald E. & Lula T. Scott	Sec 36, T 13N, R 3W, SLB&M
SPRING AREA				
1856	0.02 cfs	29-3056	USA Fish & Wildlife Service	Sec 34, T 9N, R 2W, SLB&M
May 24, 1968	0.026 cfs	29-1537	LDS Church Corporation of the Presiding Bishop	Sec 7, T 11N, R 2W, SLB&M
SPRINGS				
Oct 31, 1988	0.222 cfs	29-3522	Richards Land & Livestock Inc.	Sec 7, T 12N, R 2W, SLB&M
SUMMERS DRAIN				
1908	0.56 cfs	29-8	Wendall K. & Joanne S. Petterson Trustees	Sec 13, T 11N, R 4W, SLB&M
1908	0.4 cfs	29-9	Wayne LeRoy & Debra Thomas Firth Trustees	Sec 24, T 11N, R 4W, SLB&M
1925	1.2 cfs	29-10	Wayne LeRoy & Debra Thomas Firth Trustees	Sec 14, T 11N, R 4W, SLB&M
1935	1.8 cfs	29-1	Alan Reed Harris Reed F. & Gaelene H. Miller Trustees	Sec 11, T 11N, R 4W, SLB&M
SURFACE DRAIN				
Aug 16, 1977	1.07 cfs	29-2219	Curtis B. & Bonnie Sue Grover	Sec 24, T 12N, R 3W, SLB&M
Jan 23, 1987	0.318 cfs	29-3285	Karl E. Lind	Sec 2, T 9N, R 3W, SLB&M
SURFACE DRAIN DITCH				
1914	3.0 cfs	29-78	EPH C. Jensen Land L.L.C. Lowell S. and Kathleen S. Peterson	Sec 29, T 11N, R 3W, SLB&M
1914	3.5 acft	29-270	EPH C. Jensen Land L.L.C.	Sec 29, T 11N, R 3W, SLB&M
1915	3.5 acft	29-651	EPH C. Jensen Land L.L.C.	Sec 29, T 11N, R 3W, SLB&M

PRIORITY	FLOW	WR#	NAME	POINT OF DIVERSION
SURFACE DRAIN DITCH (continued)				
Feb 3, 1987	0.318 cfs	29-3287	R. Todd Yates	Sec 2, T 9N, R 3W, SLB&M
SURFACE DRAINAGE				
Nov 30, 1982	2.0 cfs	29-2815	Flying Mule Shoe Ranch	Sec 31, T 10N, R 3W, SLB&M
SURFACE DRAINS				
Oct 25, 1907	0.5 cfs	29-980	USA Fish & Wildlife Service	Sec 34, T 9N, R 2W, SLB&M
SURFACE WATER DRAIN				
Jan 16, 1961	0.776 cfs	29-1290	Paul L. & Mary Alice Diehl	Sec 12, T 12N, R 3W, SLB&M
TREMONTON - GARLAND DRAIN				
Jan 13, 1988	0.2 cfs	29-3369	Tremonton City Corporation	Sec 10, T 11N, R 3W, SLB&M
Jan 2, 1990	0.325 cfs	29-3573	Tremonton City Corporation	Sec 10, T 11N, R 3W, SLB&M
UNDERGROUND TILE DRAIN OUTLETS				
1919	4.13 cfs	29-4084	State of Utah Division of Wildlife Resources	Sec 35, T 11N, R 4W, SLB&M
UNDERGROUND WATER DRAIN				
1885	1.5 cfs	29-1915	USA Fish & Wildlife Service	Sec 3, T 8N, R 2W, SLB&M
1885	2.0 cfs	29-1916	USA Fish & Wildlife Service	Sec 34, T 9N, R 2W, SLB&M
1885	3.0 cfs	29-1914	USA Fish & Wildlife Service	Sec 4, T 8N, R 2W, SLB&M
1895	0.111 cfs	29-643	Earl Lewis Petersen	Sec 23, T 11N, R 3W, SLB&M
1902	0.5 cfs	29-3089	Pacificorp dba Utah Power & Light Company	Sec 3, T 8N, R 2W, SLB&M
1905	0.44 cfs	29-899	Wayne LeRoy & Debra Thomas Firth Trustees	Sec 18, T 11N, R 3W, SLB&M
1906	0.257 cfs	29-721	Ronald J. & Carol Ann K. Davis Trustees	Sec 14, T 12N, R 3W, SLB&M
1907	5.0 cfs	29-835	Darrell & Idalyn Larkin	Sec 14, T 11N, R 4W, SLB&M
1907	5.0 cfs	29-850	Lynn E. & Jonie Summers	Sec 23, T 11N, R 4W, SLB&M
1910	0.8 cfs	29-350	Jessie F. Jr. & Carol F. Petersen	Sec 27, T 11N, R 4W, SLB&M
1914	6.0 cfs	29-641	LDS Church Corporation of the Presiding Bishop	Sec 21, T 11N, R 3W, SLB&M
1917	0.0245 cfs	29-460	Neil F. Christensen	Sec 16, T 9N, R 3W, SLB&M
1917	0.058 cfs	29-617	Miles Y. & Suzanne C. Ferry John Y. Ferry IV Benjamin C. Ferry	Sec 9, T 9N, R 3W, SLB&M
1918	0.35 cfs	29-879	Pacificorp dba Utah Power & Light Company	Sec 3, T 8N, R 2W, SLB&M
1920	0.5 cfs	29-3487	Dennis G. Ward	Sec 13, T 12N, R 3W, SLB&M
1922	0.7 cfs	29-589	Bear River Canal Company	Sec 21, T 11N, R 3W, SLB&M
1922	1.0 cfs	29-595	Bear River Canal Company	Sec 35, T 11N, R 3W, SLB&M
1922	0.2 cfs	29-598	Bear River Canal Company	Sec 23, T 11N, R 3W, SLB&M
1922	0.3 cfs	29-604	Bear River Canal Company	Sec 14, T 11N, R 3W, SLB&M
1923	0.4 cfs	29-593	Bear River Canal Company	Sec 2, T 10N, R 3W, SLB&M
May 1, 1923	8.1 acft	29-4236	Paul Holmgren (Farms Partnership)	Sec 03, T 10N, R 3W, SLB&M
1925	0.5 cfs	29-601	Bear River Canal Company	Sec 3, T 11N, R 3W, SLB&M
1926	0.1 cfs	29-594	Bear River Canal Company	Sec 35, T 11N, R 3W, SLB&M
1926	1.5 cfs	29-597	Bear River Canal Company	Sec 30, T 13N, R 2W, SLB&M
1926	0.3 cfs	29-599	Bear River Canal Company	Sec 14, T 11N, R 3W, SLB&M
1926	1.5 cfs	29-606	Bear River Canal Company	Sec 30, T 13N, R 2W, SLB&M
Oct 1926	0.089 cfs	29-590	Bear River Canal Company	Sec 4, T 9N, R 3W, SLB&M
1927	0.5 cfs	29-600	Bear River Canal Company	Sec 3, T 11N, R 3W, SLB&M
1927	0.3 cfs	29-603	Bear River Canal Company	Sec 11, T 11N, R 3W, SLB&M
1927	0.2 cfs	29-605	Bear River Canal Company	Sec 11, T 11N, R 3W, SLB&M
1928	3.0 cfs	29-238	Randy Marriott	Sec 19, T 11N, R 2W, SLB&M
1928	3.0 cfs	29-2644	Lindsey Blaine Hansen Jr. Trustee Trent C. & Annie C. Thompson Trustees Roger D. & Dawnelle H. Thompson Ronald J. & Barbara J. Thompson	Sec 19, T 11N, R 2W, SLB&M
1928	3.0 cfs	29-2645	Ronald J. & Barbara J. Thompson	Sec 19, T 11N, R 2W, SLB&M

PRIORITY	FLOW	WR#	NAME	POINT OF DIVERSION
UNDERGROUND WATER DRAIN (continued)				
	1928	0.2 cfs	29-607	Bear River Canal Company	Sec 14, T 11N, R 3W, SLB&M
Sep	1928	0.007 cfs	29-847	Delwin Hansen	Sec 11, T 10N, R 3W, SLB&M
	1934	0.22 cfs	29-399	Ronald J. & Carol Ann K. Davis Trustees	Sec 23, T 12N, R 3W, SLB&M
May 4,	1961	0.89 cfs	29-1306	Louis W. Larson Limited Family Partnership	Sec 24, T 12N, R 3W, SLB&M
Sep 2,	1966	0.382 cfs	29-1493	Gale Welling Farms Inc.	Sec 36, T 13N, R 3W, SLB&M
Mar 19,	1971	0.091 cfs	29-1631	Bob & Ronda Davis	Sec 3, T 8N, R 2W, SLB&M
Apr 14,	1972	0.01 cfs	29-1685	Ernest Kunzler	Sec 11, T 9N, R 3W, SLB&M
Jul 21,	1973	2.8 acft	29-1819	Alma E. & Mary L. Fullmer	Sec 23, T 10N, R 3W, SLB&M
				Antje D. Fullmer	
Apr 29,	1975	0.05 cfs	29-1963	Eli H. Anderson	Sec 6, T 11N, R 3W, SLB&M
Nov 12,	1975	0.2 cfs	29-2013	Corporation of the Presiding Bishop LDS Church	Sec 2, T 11N, R 3W, SLB&M
Dec 15,	1975	0.045 cfs	29-2021	Louis P. Douglas	Sec 5, T 11N, R 3W, SLB&M
				Scott D. Rapich	
Dec 23,	1975	0.7 cfs	29-2023	Ross Dean & June Phillips	Sec 12, T 11N, R 3W, SLB&M
Aug 21,	1976	0.095 cfs	29-2093	Tremonton City Corporation	Sec 3, T 11N, R 3W, SLB&M
Jul 27,	1977	0.2 cfs	29-2213	Ronald J. & Carol Ann K. Davis Trustees	Sec 23, T 12N, R 3W, SLB&M
Feb 17,	1981	0.58 cfs	29-2710	LeGrand Johnson Construction Company Inc.	Sec 15, T 11N, R 3W, SLB&M
Jan 31,	1991	5.6 acft	29-3625	Dawn Reeder	Sec 10, T 9N, R 3W, SLB&M
Apr 23,	1991	0.03 cfs	29-3643	Bret D. Reeder	Sec 21, T 9N, R 3W, SLB&M
Aug 30,	1991	0.1 cfs	29-3661	Connie Marie Palmer	Sec 6, T 12N, R 2W, SLB&M
Jun 2,	1993	0.033 cfs	29-3724	Myrna Loy Estep	Sec 2, T 11N, R 3W, SLB&M
UNDERGROUND WATER DRAIN (OPEN)				
	1870	0.002 cfs	29-3059	Adrian P. & Janace M. Nelson	Sec 3, T 8N, R 2W, SLB&M
	1870	0.002 cfs	29-3061	USA Fish & Wildlife Service	Sec 3, T 8N, R 2W, SLB&M
UNDERGROUND WATER DRAINS				
	1900	0.282 cfs	29-2056	Reggie G. & MaryAnn Petersen	Sec 33, T 11N, R 4W, SLB&M
	1920	0.5 cfs	29-680	Brian and Heidi Shaffer	Sec 13, T 12N, R 3W, SLB&M
				Brent and Colleen Shaffer	
Aug 1,	1972	0.5 cfs	29-1741	John Y. Ferry IV	Sec 8, T 9N, R 3W, SLB&M
				Benjamin C. Ferry	
				Miles Y. & Suzanne C. Ferry	
Jan 16,	1973	1.8 cfs	29-1775	Holmgren Investment Co. Inc.	Sec 2, T 11N, R 3W, SLB&M
				H. Clair & Tamara H. Zollinger Trustees	
UNDERGROUND WATER WELL				
	1887	0.015 cfs	29-3624	Ernest Kunzler	Sec 11, T 9N, R 3W, SLB&M
	1890	0.018 cfs	29-289	C. M. Cornwall Trustee	Sec 11, T 12N, R 3W, SLB&M
				Joyce C. Cornwall Trustee	
	1893	0.111 cfs	29-320	Brent Garn Capener Trustee	Sec 26, T 12N, R 3W, SLB&M
				Melba Jones Capener Trustee	
	1895	0.012 cfs	29-642	Earl Lewis Petersen	Sec 23, T 11N, R 3W, SLB&M
	1897	0.071 cfs	29-689	Julie E. Larson	Sec 19, T 12N, R 2W, SLB&M
				Jean Munk	
				Lara Noren	
	1898	0.027 cfs	29-780	Hansen Sheep Company	Sec 7, T 12N, R 2W, SLB&M
	1900	0.024 cfs	29-377	Kenge & Marye C. Okada Family Trust	Sec 29, T 11N, R 4W, SLB&M
	1900	0.025 cfs	29-394	Burt E. Odle	Sec 16, T 11N, R 3W, SLB&M
	1900	0.134 cfs	29-527	Miles O. Thompson	Sec 12, T 11N, R 3W, SLB&M
	1900	0.015 cfs	29-886	Beb T. Okada & Ila A. Okada Family Trust	Sec 28, T 11N, R 4W, SLB&M
6,	1900	0.011 cfs	29-33	Richard A. Eakle	Sec 8, T 11N, R 3W, SLB&M
	1901	0.011 cfs	29-335	Margaret A. Munns Trustee	Sec 13, T 11N, R 3W, SLB&M
				Paul C. Munns Trustee	
	1901	0.111 cfs	29-546	Barbara A. Couch Life Estate	Sec 26, T 12N, R 3W, SLB&M
				James O. May	
	1902	0.012 cfs	29-679	Delfenia Barela	Sec 11, T 12N, R 3W, SLB&M
				Olivia C. Garza	

PRIORITY	FLOW	WR#	NAME	POINT OF DIVERSION
UNDERGROUND WATER WELL (continued)				
Sep	1902 0.036 cfs	29-628	Hansen Sheep Company	Sec 7, T 12N, R 2W, SLB&M
	1903 0.009 cfs	29-686	Edna Mae Ward Trustee	Sec 11, T 12N, R 3W, SLB&M
	1903 0.017 cfs	29-3213	Eldon T. & Alta R. Munns	Sec 27, T 12N, R 3W, SLB&M
	1903 0.089 cfs	29-898	Robert Lee & Bernice P. Allen Family Inc.	Sec 25, T 12N, R 3W, SLB&M
	1904 0.003 cfs	29-619	Brad V. Frank	Sec 34, T 11N, R 3W, SLB&M
	1904 0.025 cfs	29-621	Mack & Colleen M. Hansen Trustees	Sec 24, T 11N, R 3W, SLB&M
Mar	1904 0.007 cfs	29-443	Brian & Susan Lish	Sec 1, T 11N, R 3W, SLB&M
	1905 0.009 cfs	29-237	Marion S. King Trustee	Sec 22, T 12N, R 3W, SLB&M
	1905 0.72 acft	29-341	Robert Martin & Marilyn L. Meyer Trustees	Sec 22, T 12N, R 3W, SLB&M
	1905 0.013 cfs	29-613	Brent Lyle & Levae Nelson Larson	Sec 23, T 12N, R 3W, SLB&M
	1906 0.007 cfs	29-276	Capener Land, LLC	Sec 11, T 12N, R 3W, SLB&M
	1906 0.012 cfs	29-371	David Lynn Astle	Sec 36, T 12N, R 3W, SLB&M
	1906 0.012 cfs	29-381	Box Elder Holdings LLC	Sec 15, T 11N, R 3W, SLB&M
	1906 0.033 cfs	29-456	Donald E. & Lula T. Scott	Sec 36, T 13N, R 3W, SLB&M
	1910 0.111 cfs	29-319	Gordon John & Christy Zito	Sec 2, T 11N, R 3W, SLB&M
	1910 0.011 cfs	29-360	Gayl D. & Helen L. Hess	Sec 14, T 12N, R 3W, SLB&M
	1910 0.012 cfs	29-362	James Shelton	Sec 34, T 12N, R 3W, SLB&M
			Cleve Steed	
	1910 0.033 cfs	29-444	Myron M. & Nadine B. Richards	Sec 14, T 12N, R 3W, SLB&M
	1910 0.022 cfs	29-519	Larry & Carol Gregory	Sec 1, T 11N, R 3W, SLB&M
	1910 0.015 cfs	29-2057	Reggie G. & MaryAnn Petersen	Sec 33, T 11N, R 4W, SLB&M
	1910 0.015 cfs	29-2058	Jason Shawn Petersen	Sec 34, T 11N, R 4W, SLB&M
	1910 0.015 cfs	29-2059	Reggie Gordon Petersen	Sec 34, T 11N, R 4W, SLB&M
	1910 0.033 cfs	29-2196	J. Robert & Yvonne Walton	Sec 12, T 11N, R 3W, SLB&M
	1911 0.012 cfs	29-364	Charles M. & Cynthia Morgan	Sec 15, T 11N, R 4W, SLB&M
	1911 0.015 cfs	29-397	Michael B. & Shelly B. Austin	Sec 12, T 12N, R 3W, SLB&M
	1913 0.017 cfs	29-1708	Ricky L. & Vickie S. Hansen	Sec 1, T 11N, R 3W, SLB&M
	1913 0.45 acft	29-3830	Kort Owen & Paulette Lyons	Sec 2, T 10N, R 3W, SLB&M
Apr	1914 0.009 cfs	29-582	Gary D. & Denise Huber (Trustees)	Sec 27, T 12N, R 3W, SLB&M
Apr	1914 0.015 cfs	29-1971	Tom Munns	Sec 27, T 12N, R 3W, SLB&M
Jun	1914 0.012 cfs	29-659	Brad J. & Tami Rhodes	Sec 36, T 12N, R 3W, SLB&M
	1915 0.015 cfs	29-49	Larry A. & LaDean Rupp	Sec 8, T 11N, R 3W, SLB&M
	1915 0.015 cfs	29-58	E. Jay & Nancy B. Johnson	Sec 17, T 11N, R 3W, SLB&M
			Shawn & Jaime J. Judkins	
	1915 0.02 cfs	29-316	Stuart A. & Charlene L. Cornwall	Sec 22, T 11N, R 3W, SLB&M
	1915 0.022 cfs	29-318	Lou Ann N. Bessinger	Sec 11, T 11N, R 3W, SLB&M
			Marilyn Newton	
			Shirleen N. Wynn	
May	1915 0.004 cfs	29-644	Jess W. Daniels	Sec 28, T 11N, R 4W, SLB&M
	1916 0.025 cfs	29-354	Quinten R. & Vonda B. Hess Trustees	Sec 1, T 12N, R 3W, SLB&M
	1916 0.009 cfs	29-630	Floyd and Connie W. Fuller	Sec 23, T 12N, R 3W, SLB&M
	1916 0.012 cfs	29-676	William Petersen	Sec 23, T 11N, R 3W, SLB&M
	1916 0.011 cfs	29-1705	Hal & Alice A. Wood	Sec 23, T 12N, R 3W, SLB&M
	1916 0.52 acft	29-3498	Edna R. Hyer Revocable Trust	Sec 34, T 12N, R 3W, SLB&M
	1916 0.009 cfs	29-691	Randee B. & Linda Sue Munns	Sec 26, T 12N, R 3W, SLB&M
Sep	1916 0.007 cfs	29-612	Hal & Alice A. Wood	Sec 23, T 12N, R 3W, SLB&M
	1917 0.067 cfs	29-1534	Miranda Jane Mattingly Trustee	Sec 2, T 12N, R 3W, SLB&M
	1917 0.045 cfs	29-1658	Harland Anderson Family Trust	Sec 1, T 10N, R 4W, SLB&M
	1918 0.015 cfs	29-48	Colleen G. Romero	Sec 8, T 11N, R 3W, SLB&M
	1918 0.033 cfs	29-266	E. LeRoy & Norma Jean Firth Trustees	Sec 11, T 11N, R 4W, SLB&M
	1918 0.015 cfs	29-269	Val J. & Carol Ann Heusser	Sec 2, T 11N, R 4W, SLB&M
	1918 0.111 cfs	29-415	Gary Joe & Rachell S. Rudd	Sec 35, T 13N, R 3W, SLB&M
	1918 0.009 cfs	29-488	Ross & Bonnie Rudd	Sec 35, T 13N, R 3W, SLB&M
	1920 0.015 cfs	29-53	Flora K. Tanaka Trustee	Sec 17, T 11N, R 3W, SLB&M
			Ben B. Tanaka Trustee	
	1920 0.015 cfs	29-61	Darald James Fuller	Sec 17, T 11N, R 3W, SLB&M
	1920 0.015 cfs	29-62	Darald James Fuller	Sec 17, T 11N, R 3W, SLB&M

PRIORITY	FLOW	WR#	NAME	POINT OF DIVERSION
UNDERGROUND WATER WELL (continued)				
	1920 0.015 cfs	29-64	LDS Church Corporation of the Presiding Bishop	Sec 20, T 11N, R 3W, SLB&M
	1920 0.009 cfs	29-284	David Brent Jensen	Sec 33, T 11N, R 4W, SLB&M
	1920 0.022 cfs	29-609	Boyd W. & Sally R. Munns	Sec 34, T 12N, R 3W, SLB&M
	1920 0.012 cfs	29-673	Kit E. & Janet Andersen	Sec 14, T 11N, R 3W, SLB&M
	1920 0.01 cfs	29-770	USA Fish & Wildlife Service	Sec 34, T 9N, R 2W, SLB&M
	1920 0.1 cfs	29-1487	Bryan E. & Delma P. White	Sec 27, T 12N, R 3W, SLB&M
	1920 0.011 cfs	29-1706	Beth W. & Wade Jay Harris	Sec 23, T 12N, R 3W, SLB&M
	1920 1.41 acft	29-3781	Ted Hansen	Sec 2, T 10N, R 3W, SLB&M
Apr	1920 0.002 cfs	29-663	Keith Lamont & Sheila Doman	Sec 9, T 11N, R 3W, SLB&M
	1921 0.056 cfs	29-390	Andersen Elwood Properties LC	Sec 12, T 11N, R 3W, SLB&M
	1922 0.013 cfs	29-274	Courtney H. Wood	Sec 15, T 11N, R 3W, SLB&M
	1922 0.012 cfs	29-388	Rex A. & Karen B. Earl	Sec 11, T 11N, R 3W, SLB&M
	1922 0.001 cfs	29-653	Bar D D LC	Sec 8, T 10N, R 3W, SLB&M
	1922 0.028 cfs	29-2482	Ronald J. & Dayle G. Stimpson	Sec 31, T 13N, R 2W, SLB&M
	1923 0.167 cfs	29-342	Ronald J. & Carol Ann K. Davis Trustees	Sec 23, T 12N, R 3W, SLB&M
	1923 0.022 cfs	29-500	McMurdie Family Trust	Sec 11, T 11N, R 3W, SLB&M
	1924 0.033 cfs	29-305	Leon D. & Annette D. Sorensen	Sec 24, T 12N, R 3W, SLB&M
Jun	1924 0.004 cfs	29-627	Ted H. & Janice W. Hansen	Sec 2, T 10N, R 3W, SLB&M
	1925 0.002 cfs	29-2949	Adrian P. & Janace M. Nelson	Sec 3, T 8N, R 2W, SLB&M
	1926 0.045 cfs	29-325	Brett D. & Jerilyn H. Payne	Sec 22, T 11N, R 3W, SLB&M
	1926 0.025 cfs	29-492	Arletta C. Thornley Trustee	Sec 22, T 11N, R 4W, SLB&M
	1926 0.033 cfs	29-540	Heber R. Mortensen	Sec 25, T 11N, R 3W, SLB&M
May	1926 0.012 cfs	29-646	Grant Alma Theurer	Sec 27, T 11N, R 3W, SLB&M
	1927 0.033 cfs	29-564	Clifford C. & Ada May King Beck	Sec 22, T 12N, R 3W, SLB&M
	1927 0.009 cfs	29-783	Clyde A. Sorensen	Sec 24, T 12N, R 3W, SLB&M
	1927 0.015 cfs	29-3611	Wesley Thompson Hansen Trustee LaRue Hansen Trustee	Sec 11, T 11N, R 3W, SLB&M
	1928 0.0015 cfs	29-348	Phyllis H. Markham Trustee	Sec 23, T 11N, R 3W, SLB&M
	1928 0.0015 cfs	29-661	Delbert C. Firth	Sec 2, T 11N, R 4W, SLB&M
	1928 0.012 cfs	29-638	Nathan E. & Janet Holden	Sec 24, T 11N, R 3W, SLB&M
	1929 0.011 cfs	29-340	John R. Bennett	Sec 36, T 12N, R 3W, SLB&M
	1929 0.003 cfs	29-358	Burton E. & Carla B. Johnson	Sec 9, T 11N, R 3W, SLB&M
	1929 0.022 cfs	29-518	Owen Ellis & Della Mae Howard	Sec 1, T 11N, R 3W, SLB&M
	1930 0.007 cfs	29-32	Jay Duane & Francis F. Getz	Sec 8, T 11N, R 3W, SLB&M
	1930 0.015 cfs	29-55	Owen R. & Dona W. Stokes Trustees	Sec 8, T 11N, R 3W, SLB&M
	1930 0.01 cfs	29-232	Robert Max Brough Revocable Living Trust	Sec 1, T 11N, R 3W, SLB&M
	1930 0.025 cfs	29-615	Kirk D. & Jill H. Hansen	Sec 22, T 11N, R 3W, SLB&M
	1930 0.015 cfs	29-3814	Wanda J. Johnsen Trust	Sec 36, T 11N, R 3W, SLB&M
	1931 0.062 cfs	29-54	Owen R. & Dona W. Stokes Trustees	Sec 17, T 11N, R 3W, SLB&M
	1931 0.004 cfs	29-620	Laurence J. Pierce Revocable Trust	Sec 23, T 12N, R 3W, SLB&M
	1931 0.015 cfs	29-1739	Gwendolyn S. Ward Life Estate	Sec 11, T 12N, R 3W, SLB&M
Apr	1931 0.012 cfs	29-369	Stanley G. & Jennifer Summers	Sec 2, T 11N, R 4W, SLB&M
	1932 0.033 cfs	29-2126	Paulo Perez Cruz	Sec 36, T 11N, R 3W, SLB&M
	1933 0.014 cfs	29-1707	Lawrence W. & Zelma K. Lloyd Trustees	Sec 1, T 11N, R 3W, SLB&M
	1933 0.015 cfs	29-3401	Carol Mary Green Trustee Glen William & Mary C. Lehmitz Trustees	Sec 35, T 12N, R 4W, SLB&M
	1933 2.67 acft	29-3822	Christopher J. Riedesel	Sec 2, T 10N, R 3W, SLB&M
May	1933 0.012 cfs	29-632	Jack E. Forsberg	Sec 1, T 12N, R 3W, SLB&M
	1934 0.45 acft	29-51	Curtis J. & Melanie Crouch	Sec 8, T 11N, R 3W, SLB&M
	1934 0.019 cfs	29-56	Steven H. & RaeAnn U. Porritt	Sec 17, T 11N, R 3W, SLB&M
	1934 0.022 cfs	29-610	Slash M Ranch LLC	Sec 27, T 12N, R 3W, SLB&M
	1934 0.022 cfs	29-1670	Roger C. and Debbera H. Furse J.T.	Sec 13, T 10N, R 3W, SLB&M
Dec	1934 0.002 cfs	29-44	Flora K. Tanaka Trustee Ben B. Tanaka Trustee	Sec 17, T 11N, R 3W, SLB&M
	1935 0.015 cfs	29-57	Cora K. Misrasi	Sec 18, T 11N, R 3W, SLB&M
	1935 0.015 cfs	29-70	Jan & Shauna Petersen	Sec 20, T 11N, R 3W, SLB&M
	1935 0.056 cfs	29-636	Farrell J. Steed	Sec 27, T 12N, R 3W, SLB&M

PRIORITY	FLOW	WR#	NAME	POINT OF DIVERSION
UNDERGROUND WATER WELL (continued)				
1935	0.033 cfs	29-2667	Brodie M. & Annette D. Wagstaff	Sec 1, T 11N, R 3W, SLB&M
1935	0.45 acft	29-3493	Marvin W. & Marianne Miller Nielson	Sec 1, T 11N, R 3W, SLB&M
Jan 1935	0.012 cfs	29-42	Melvin L. Kupfer	Sec 17, T 11N, R 3W, SLB&M
Feb 1935	0.013 cfs	29-398	Dee M. Firth	Sec 11, T 11N, R 4W, SLB&M
Mar 25, 1941	0.008 cfs	29-1039	Glenna R. Leak Trustee	Sec 22, T 11N, R 4W, SLB&M
Jan 18, 1943	0.015 cfs	29-1046	Pratt O. & Lois M. Holmgren Trustees	Sec 21, T 11N, R 4W, SLB&M
Aug 23, 1943	0.015 cfs	29-34	Dennis Blaine Larkin	Sec 8, T 11N, R 3W, SLB&M
Sep 7, 1943	0.015 cfs	29-39	Roy R. & Nancy B. Fuller	Sec 17, T 11N, R 3W, SLB&M
Oct 14, 1943	0.015 cfs	29-36	Keith John & Cleo B. Barfuss	Sec 20, T 11N, R 3W, SLB&M
May 12, 1944	0.013 cfs	29-20	David R. & Joan I. Evans	Sec 12, T 11N, R 4W, SLB&M
May 13, 1944	0.0022 cfs	29-1063	Lynn E. & Jonie Summers	Sec 23, T 11N, R 4W, SLB&M
Aug 4, 1944	0.015 cfs	29-24	Cleon Anderson Trustee	Sec 12, T 11N, R 4W, SLB&M
Oct 23, 1944	0.015 cfs	29-1068	Brad A. & Sandra Farnsworth	Sec 14, T 11N, R 4W, SLB&M
Oct 25, 1944	0.002 cfs	29-1069	John Richard & Kathryn Anderson	Sec 14, T 11N, R 4W, SLB&M
Feb 2, 1945	0.015 cfs	29-28	Jason L. Dunn	Sec 7, T 11N, R 3W, SLB&M
Mar 9, 1945	0.015 cfs	29-1074	Phillip & Bonnie R. Wright Trustees	Sec 14, T 11N, R 4W, SLB&M
Sep 21, 1945	0.015 cfs	29-31	Dennis Reed Adams	Sec 7, T 11N, R 3W, SLB&M
Apr 2, 1946	0.015 cfs	29-37	Margie E. Erickson	Sec 17, T 11N, R 3W, SLB&M
Oct 12, 1950	0.015 cfs	29-29	Nancy Sue Wood	Sec 7, T 11N, R 3W, SLB&M
Feb 13, 1951	0.015 cfs	29-45	Crozier Farm Properties LC	Sec 18, T 11N, R 3W, SLB&M
May 8, 1951	0.015 cfs	29-1116	James Arthur Felsted	Sec 33, T 13N, R 2W, SLB&M
Nov 28, 1951	0.015 cfs	29-1119	David J. Poulsen	Sec 6, T 11N, R 3W, SLB&M
Feb 26, 1953	0.015 cfs	29-1129	Egli Farms LLC	Sec 28, T 11N, R 4W, SLB&M
Mar 20, 1953	0.015 cfs	29-1132	Wendell K. & Joanne S. Petterson Trustees	Sec 13, T 11N, R 4W, SLB&M
Aug 16, 1955	0.011 cfs	29-1165	USA Fish & Wildlife Service	Sec 34, T 9N, R 2W, SLB&M
Oct 3, 1955	0.015 cfs	29-1168	Tetsu Okada	Sec 32, T 11N, R 4W, SLB&M
Dec 1, 1955	0.015 cfs	29-1176	Wayne LeRoy & Debra Thomas Firth Trustees	Sec 14, T 11N, R 4W, SLB&M
Aug 3, 1956	1.0 cfs	29-1523	ATK Thiokol Propulsion	Sec 1, T 10N, R 5W, SLB&M
Jan 31, 1957	0.015 cfs	29-1194	Lynn E. Summers	Sec 11, T 11N, R 4W, SLB&M
			Lee T. Summers	
Jan 3, 1958	0.015 cfs	29-1202	Lewis J. & Carol Earl	Sec 9, T 11N, R 3W, SLB&M
May 19, 1958	0.015 cfs	29-1206	William B. Potter Family Trust	Sec 24, T 12N, R 3W, SLB&M
Feb 3, 1959	0.015 cfs	29-1216	Randy D. & Tricia A. Brown	Sec 11, T 12N, R 3W, SLB&M
Mar 27, 1959	0.015 cfs	29-46	Kurt & Linda Mildenhall	Sec 18, T 11N, R 3W, SLB&M
May 28, 1959	0.022 cfs	29-66	Duane W. Rupp	Sec 8, T 11N, R 3W, SLB&M
Feb 24, 1960	0.134 cfs	29-1261	Richard Forsgren	Sec 12, T 11N, R 4W, SLB&M
Apr 19, 1960	0.015 cfs	29-1266	Rollie D. & Desiree R. Rohrer	Sec 6, T 11N, R 3W, SLB&M
Sep 7, 1960	0.015 cfs	29-1282	Bradley Albert Bingham	Sec 34, T 12N, R 3W, SLB&M
Feb 23, 1961	0.015 cfs	29-1298	Lee LaRall & Larene D. Thompson	Sec 22, T 11N, R 4W, SLB&M
Feb 28, 1961	0.013 cfs	29-1300	Gordon John & Christy Zito	Sec 2, T 11N, R 3W, SLB&M
Apr 14, 1961	0.015 cfs	29-1302	Eldon J. & Doris Fuller	Sec 23, T 12N, R 3W, SLB&M
May 11, 1961	0.015 cfs	29-1309	Merlin M. & Melba Ann Didericksen Trustees	Sec 22, T 11N, R 4W, SLB&M
Jul 11, 1961	0.134 cfs	29-1330	USA Fish & Wildlife Service	Sec 22, T 9N, R 2W, SLB&M
Sep 11, 1961	0.046 cfs	29-1336	Alvin B. & Patricia W. Anderson	Sec 36, T 11N, R 3W, SLB&M
May 7, 1962	0.015 cfs	29-1355	Sherril R. McNeely	Sec 22, T 11N, R 4W, SLB&M
May 23, 1962	0.015 cfs	29-1359	Bernard & LaPrele Hill Trustees	Sec 11, T 11N, R 3W, SLB&M
Jun 21, 1962	0.013 cfs	29-1367	William L. Hunsaker	Sec 1, T 11N, R 3W, SLB&M
Jun 26, 1962	0.015 cfs	29-1368	Gary L. & Leila Jean Nielson	Sec 1, T 11N, R 3W, SLB&M
Nov 20, 1962	0.015 cfs	29-1373	Vergie N. Anderson	Sec 35, T 12N, R 3W, SLB&M
Dec 5, 1962	0.015 cfs	29-1065	Cleve B. & Vickie J. Atkin	Sec 11, T 12N, R 3W, SLB&M
Dec 18, 1962	0.015 cfs	29-1085	Orin A. & Sandra JS - Tooker	Sec 6, T 11N, R 3W, SLB&M
Mar 1, 1963	0.067 cfs	29-1376	Boyd O. & Shirley Jean Josephson	Sec 35, T 12N, R 3W, SLB&M
Mar 11, 1963	0.013 cfs	29-1377	Ray E. & Kathryn K. Lish	Sec 1, T 11N, R 3W, SLB&M
Mar 22, 1963	0.015 cfs	29-1378	Shigeki Moriyama	Sec 36, T 11N, R 3W, SLB&M
Apr 29, 1963	0.015 cfs	29-1388	Archie W. Thurston	Sec 1, T 10N, R 3W, SLB&M
Jul 29, 1963	0.015 cfs	29-1399	Frank R. & Bonnie P. Hill Trustees	Sec 3, T 11N, R 3W, SLB&M
Sep 16, 1963	0.015 cfs	29-1405	Gary D. & Florence E. Hansen	Sec 1, T 10N, R 3W, SLB&M

PRIORITY	FLOW	WR#	NAME	POINT OF DIVERSION
UNDERGROUND WATER WELL (continued)				
Jul 30, 1964	0.015 cfs	29-1427	Robert H. and Anna L. Kirby	Sec 14, T 12N, R 3W, SLB&M
Sep 1, 1964	0.002 cfs	29-1429	Roslyn Callister Archibald	Sec 23, T 11N, R 4W, SLB&M
May 10, 1965	0.038 cfs	29-1443	Wayne L. & Debra T. Firth	Sec 11, T 11N, R 4W, SLB&M
			Joe E. & Lilly M. Thomas	
Sep 1, 1967	0.004 cfs	29-1428	Katherine Summers	Sec 23, T 11N, R 4W, SLB&M
			Lynn E. Summers	
			Jonie Summers	
			Lee T. Summers	
Aug 2, 1968	0.015 cfs	29-1544	Earland M. & Pauline S. Smith	Sec 2, T 11N, R 3W, SLB&M
Oct 7, 1970	0.015 cfs	29-1616	Olene Potter	Sec 35, T 13N, R 3W, SLB&M
Oct 19, 1970	0.015 cfs	29-1619	Paul D. Davis	Sec 2, T 11N, R 3W, SLB&M
Feb 17, 1971	0.015 cfs	29-1629	Fred W. & Violet Pauline Eggli Trustees	Sec 18, T 11N, R 3W, SLB&M
Apr 11, 1972	0.015 cfs	29-1683	Wanda J. Johnsen Trust	Sec 36, T 11N, R 3W, SLB&M
Apr 17, 1972	0.024 cfs	29-1686	F. Gene Munns	Sec 26, T 12N, R 3W, SLB&M
Apr 25, 1972	0.033 cfs	29-1693	Veloy H. & Marilyn C. Belnap	Sec 35, T 12N, R 3W, SLB&M
May 12, 1972	0.033 cfs	29-1713	Ila K. Plowman	Sec 26, T 12N, R 3W, SLB&M
May 15, 1972	0.028 cfs	29-1699	Camille Olson	Sec 34, T 12N, R 3W, SLB&M
May 16, 1972	0.015 cfs	29-1698	Matthew C. and Elizabeth M. Lasley	Sec 35, T 12N, R 3W, SLB&M
May 17, 1972	0.029 cfs	29-1700	Ron E. Peterson	Sec 34, T 12N, R 3W, SLB&M
May 17, 1972	0.015 cfs	29-1711	Edward E. Scott	Sec 26, T 12N, R 3W, SLB&M
			Gerald D. Scott	
			Donna M. Scott	
May 25, 1972	0.015 cfs	29-1721	Kent R. & Colleen Menlove	Sec 34, T 12N, R 3W, SLB&M
Jun 14, 1972	0.0267 cfs	29-1723	Ray D. Thompson Revocable Trust	Sec 34, T 12N, R 3W, SLB&M
			Beverly J. Thompson Revocable Trust	
Jun 14, 1972	0.033 cfs	29-1724	Gregory D. & Deann Williams	Sec 34, T 12N, R 3W, SLB&M
Jun 26, 1972	0.033 cfs	29-1729	Marci McDade	Sec 26, T 12N, R 3W, SLB&M
Jun 28, 1972	0.015 cfs	29-1730	Florence Richards	Sec 34, T 12N, R 3W, SLB&M
Jun 29, 1972	0.033 cfs	29-1733	Ruby H. & Arvid Fredrickson Trustees	Sec 34, T 12N, R 3W, SLB&M
Jun 30, 1972	0.029 cfs	29-1734	Andrew K. Funk Trustee	Sec 34, T 12N, R 3W, SLB&M
Jul 10, 1972	0.031 cfs	29-1736	Ruth K. Feldman	Sec 34, T 12N, R 3W, SLB&M
Jul 17, 1972	0.015 cfs	29-1738	Kirk Orson Jensen	Sec 27, T 12N, R 3W, SLB&M
			Martin S. Jensen	
			Donna Marie Johnson	
Aug 3, 1972	0.02 cfs	29-1744	Ruelen Ernest & Jeanne B. Egli	Sec 34, T 12N, R 3W, SLB&M
Aug 9, 1972	0.033 cfs	29-1746	Jeffery & Jodi D. Robbins	Sec 34, T 12N, R 3W, SLB&M
Aug 14, 1972	0.033 cfs	29-1748	Lloyd Thompson Trust	Sec 34, T 12N, R 3W, SLB&M
			Sheryl Lynne Thompson Trust	
Aug 14, 1972	0.033 cfs	29-1749	Robert L. Pierce	Sec 27, T 12N, R 3W, SLB&M
Sep 18, 1972	0.033 cfs	29-1751	Wendell D. & Sharon Kay McCann	Sec 27, T 12N, R 3W, SLB&M
Sep 27, 1972	0.033 cfs	29-1754	Lamont J. Wells	Sec 10, T 11N, R 3W, SLB&M
Oct 4, 1972	0.033 cfs	29-1759	E. Marvin & Joyce M. Olsen	Sec 10, T 11N, R 3W, SLB&M
Oct 9, 1972	0.046 cfs	29-1758	Merlin L. & Joan W. Archibald	Sec 10, T 11N, R 3W, SLB&M
Mar 6, 1973	0.02 cfs	29-1785	Darwin M. & Ruth G. Brough Trustees	Sec 35, T 12N, R 3W, SLB&M
Mar 7, 1973	0.015 cfs	29-1786	Richard & Lori Nicholas	Sec 4, T 11N, R 3W, SLB&M
Apr 12, 1973	0.033 cfs	29-1794	Lyman S. & Dorothy H. Thompson	Sec 34, T 12N, R 3W, SLB&M
Sep 14, 1973	0.012 cfs	29-1829	Robert G. & Annette P. Kay	Sec 2, T 11N, R 3W, SLB&M
Nov 19, 1973	0.0212 cfs	29-1844	Charles R. Taylor	Sec 9, T 11N, R 3W, SLB&M
Jan 9, 1974	0.015 cfs	29-1845	Harry D. Lucus	Sec 36, T 11N, R 3W, SLB&M
Jan 23, 1974	0.015 cfs	29-1848	James K. & Sheila W. Riley	Sec 27, T 12N, R 3W, SLB&M
Apr 11, 1974	0.015 cfs	29-1867	Rex or Vida B. Godfrey	Sec 36, T 13N, R 3W, SLB&M
Aug 20, 1974	0.015 cfs	29-1906	Bobby G. & Kaye Dean N. Martin	Sec 7, T 11N, R 3W, SLB&M
Oct 4, 1974	0.015 cfs	29-1917	Kelly V. & Julie Harris	Sec 2, T 11N, R 3W, SLB&M
Oct 11, 1974	0.015 cfs	29-1925	Gail Darrell & Janet C. Godfrey	Sec 31, T 13N, R 2W, SLB&M
Dec 6, 1974	0.015 cfs	29-1640	Stanley J. & Tami L. Bywater	Sec 2, T 12N, R 3W, SLB&M
Jan 21, 1975	0.015 cfs	29-1941	Andy Kit & Merrilee Crozier	Sec 18, T 11N, R 3W, SLB&M
			Crozier Farm Properties LC	

PRIORITY	FLOW	WR#	NAME	POINT OF DIVERSION
UNDERGROUND WATER WELL (continued)				
Mar 14, 1975	0.033 cfs	29-1950	Brenda Bathurst Edward L. Miller Ronald Miller	Sec 26, T 12N, R 3W, SLB&M
Mar 18, 1975	0.048 cfs	29-1955	Virgil R. & Susan G. Anderson	Sec 1, T 11N, R 4W, SLB&M
Mar 21, 1975	0.015 cfs	29-1954	Stephan & Linda Kay Misrasi	Sec 35, T 12N, R 3W, SLB&M
Mar 31, 1975	0.015 cfs	29-1958	David K. McLaughlin	Sec 1, T 11N, R 3W, SLB&M
Jul 8, 1975	0.015 cfs	29-1981	Jimmy Petersen	Sec 36, T 11N, R 3W, SLB&M
Aug 1, 1975	0.1 cfs	29-1991	Gary B. & Donna Marie J. Johnson	Sec 34, T 12N, R 3W, SLB&M
Dec 23, 1975	0.015 cfs	29-2022	Ross Dean & June Phillips	Sec 12, T 11N, R 3W, SLB&M
May 26, 1976	0.015 cfs	29-2046	Richard A. & Carol Q. Barnes	Sec 35, T 12N, R 3W, SLB&M
Jun 2, 1976	0.015 cfs	29-2050	Shaun R. & Marcie Owen	Sec 34, T 12N, R 3W, SLB&M
Jun 10, 1976	0.06 cfs	29-2078	Terry W. and Yvonne E. Vincent	Sec 35, T 12N, R 3W, SLB&M
Jun 18, 1976	0.015 cfs	29-2080	Fred W. & Violet Pauline Eggli Trustees	Sec 18, T 11N, R 3W, SLB&M
Aug 2, 1976	0.015 cfs	29-2088	Vernon L. & Joyce Harris	Sec 2, T 11N, R 3W, SLB&M
Aug 3, 1976	0.022 cfs	29-2091	Christin Cleverly Bennett	Sec 26, T 12N, R 3W, SLB&M
Aug 9, 1976	0.015 cfs	29-2092	James K. & Sheila W. Riley	Sec 34, T 12N, R 3W, SLB&M
Sep 2, 1976	0.1 cfs	29-1802	Municipal Building Authority of Box Elder Co.	Sec 1, T 10N, R 4W, SLB&M
Dec 7, 1976	0.004 cfs	29-2109	Wayne LeRoy & Debra Thomas Firth Trustees	Sec 24, T 11N, R 4W, SLB&M
Mar 23, 1977	0.035 cfs	29-2158	F. Gene Munns	Sec 26, T 12N, R 3W, SLB&M
May 3, 1977	0.045 cfs	29-2177	Shawn Gardner	Sec 13, T 10N, R 3W, SLB&M
May 6, 1977	0.015 cfs	29-2179	Charles D. & Cheryl E. Howe	Sec 34, T 12N, R 3W, SLB&M
May 6, 1977	0.065 cfs	29-2180	LaDel & Lorraine G. Harris	Sec 10, T 11N, R 4W, SLB&M
May 6, 1977	0.015 cfs	29-2183	Dusty L. & Belinda Nelson	Sec 13, T 11N, R 3W, SLB&M
May 23, 1977	0.015 cfs	29-2189	David Billy Nelson	Sec 26, T 12N, R 3W, SLB&M
May 23, 1977	0.015 cfs	29-2193	A. William Crockett	Sec 24, T 12N, R 3W, SLB&M
Jun 16, 1977	0.015 cfs	29-2199	Gerald L. and Audrey F. Bair	Sec 2, T 11N, R 3W, SLB&M
Jun 21, 1977	0.012 cfs	29-2195	C. Kent & Ruth Jensen	Sec 12, T 11N, R 3W, SLB&M
Jun 29, 1977	0.1 cfs	29-2207	Willis C. Petersen	Sec 23, T 11N, R 3W, SLB&M
Jul 1, 1977	0.012 cfs	29-2205	J. R. & Judy Garfield	Sec 11, T 11N, R 3W, SLB&M
Jul 26, 1977	0.015 cfs	29-2211	Craig V. & Deborah W. Waldron	Sec 12, T 11N, R 3W, SLB&M
Jul 26, 1977	0.015 cfs	29-2214	Ray E. & Kathryn K. Lish	Sec 1, T 11N, R 3W, SLB&M
Aug 12, 1977	0.015 cfs	29-2222	Sam Glade McMurdie	Sec 12, T 11N, R 3W, SLB&M
Aug 31, 1977	0.03 cfs	29-2224	Trent Terry & Denise Van Valkenburg Hancock	Sec 34, T 12N, R 3W, SLB&M
Sep 16, 1977	0.13 cfs	29-1798	Sandall Farm and Ranch Family Partnership	Sec 28, T 11N, R 4W, SLB&M
Apr 24, 1978	0.015 cfs	29-2258	Dee B. & Mary Dell Garn	Sec 30, T 13N, R 2W, SLB&M
Jun 13, 1978	0.1 cfs	29-2277	Sunset Park Water Company	Sec 21, T 11N, R 4W, SLB&M
Jul 20, 1978	0.015 cfs	29-2287	Carlos F. Andersen	Sec 12, T 10N, R 3W, SLB&M
Sep 19, 1978	0.015 cfs	29-2301	Ned & Donna Baadsgaard	Sec 26, T 12N, R 3W, SLB&M
Jan 12, 1979	0.01 cfs	29-2315	Sheldon K. Barfuss	Sec 23, T 11N, R 3W, SLB&M
Apr 23, 1979	0.015 cfs	29-2331	Todd J. Allen	Sec 3, T 11N, R 3W, SLB&M
May 3, 1979	0.015 cfs	29-2335	Cynthia H. Montgomery	Sec 25, T 13N, R 3W, SLB&M
May 7, 1979	0.015 cfs	29-2340	Dee Lewis Jr. and Karen L. Busenbark	Sec 26, T 12N, R 3W, SLB&M
Oct 4, 1979	0.015 cfs	29-2374	Herman J. & Linda M. Macedo	Sec 18, T 11N, R 3W, SLB&M
Nov 30, 1979	0.015 cfs	29-2380	James A. Kay	Sec 1, T 11N, R 3W, SLB&M
Apr 21, 1980	0.015 cfs	29-2503	Metzie Jensen	Sec 6, T 12N, R 2W, SLB&M
Apr 30, 1980	0.015 cfs	29-2504	Brent C. Rupp	Sec 16, T 11N, R 3W, SLB&M
Jun 19, 1980	0.015 cfs	29-2518	Joel F. Jeppson	Sec 21, T 11N, R 3W, SLB&M
Oct 31, 1980	0.1 cfs	29-2525	Taylor Commercial Enterprises	Sec 4, T 11N, R 3W, SLB&M
Dec 30, 1980	0.015 cfs	29-2550	David G. Guillot	Sec 15, T 11N, R 3W, SLB&M
Jan 15, 1981	0.012 cfs	29-2702	Evan Hess, Trustee	Sec 24, T 13N, R 3W, SLB&M
May 5, 1981	0.015 cfs	29-2726	Sherman Oyler	Sec 12, T 12N, R 3W, SLB&M
May 13, 1981	0.015 cfs	29-2730	Deborah S. Blake	Sec 12, T 10N, R 3W, SLB&M
May 15, 1981	0.222 cfs	29-2731	Jerry Rex & Joan D. Richards	Sec 6, T 12N, R 2W, SLB&M
Jul 8, 1981	0.015 cfs	29-2742	Mary Burgess	Sec 2, T 11N, R 4W, SLB&M
Jul 21, 1981	0.015 cfs	29-2744	Gary J. & Marilyn R. Feldman	Sec 34, T 12N, R 3W, SLB&M
Aug 25, 1981	0.015 cfs	29-2758	John Gregory Madsen	Sec 33, T 12N, R 3W, SLB&M
Aug 26, 1981	0.015 cfs	29-2759	David E. & Elizabeth G. Lefgren	Sec 13, T 12N, R 3W, SLB&M

PRIORITY	FLOW	WR#	NAME	POINT OF DIVERSION
UNDERGROUND WATER WELL (continued)				
Aug 30, 1981	0.015 cfs	29-2320	Jim D. and Debbie Coombs	Sec 7, T 11N, R 3W, SLB&M
Oct 2, 1981	0.1 cfs	29-2264	Don E. Limb	Sec 27, T 12N, R 3W, SLB&M
Oct 21, 1981	0.015 cfs	29-2767	John A. & Kayla McClellan	Sec 6, T 12N, R 2W, SLB&M
Feb 3, 1983	0.1 cfs	29-2823	John P. Holmgren	Sec 13, T 10N, R 3W, SLB&M
Feb 25, 1983	0.015 cfs	29-2825	Brent C. & Teralee Winn	Sec 34, T 12N, R 3W, SLB&M
Mar 8, 1983	0.045 cfs	29-2833	John T. Thornton	Sec 10, T 11N, R 3W, SLB&M
Mar 9, 1983	0.1 cfs	29-2834	The Dennis C. Cusick and Joyce E. Cusick Family Trust	Sec 13, T 10N, R 3W, SLB&M
Jun 8, 1983	0.03 cfs	29-2950	Denny & Geri Allred	Sec 33, T 12N, R 3W, SLB&M
Jun 22, 1983	0.015 cfs	29-2952	Tracy J. Prows	Sec 1, T 10N, R 3W, SLB&M
Jun 30, 1983	0.015 cfs	29-2954	Norman R. & Diana Coleman	Sec 6, T 12N, R 2W, SLB&M
Jul 7, 1983	0.015 cfs	29-2955	Steven Reed & Kristy Ann Chambers	Sec 25, T 13N, R 3W, SLB&M
Aug 2, 1983	0.035 cfs	29-2960	Moore Family Trust	Sec 10, T 11N, R 3W, SLB&M
Aug 26, 1983	0.03 cfs	29-2966	Blake S. Atkin Trustee	Sec 26, T 12N, R 3W, SLB&M
May 9, 1984	0.015 cfs	29-2997	Duane H. & Janalee Christensen	Sec 22, T 12N, R 3W, SLB&M
Aug 1, 1984	0.015 cfs	29-3009	Vaughn R. & Linda Jo Morris	Sec 1, T 11N, R 3W, SLB&M
Sep 10, 1984	0.015 cfs	29-3017	Lynn Checketts	Sec 1, T 11N, R 3W, SLB&M
Oct 26, 1984	0.015 cfs	29-3027	Paul W. & Jeriann B. Stevenson	Sec 1, T 11N, R 3W, SLB&M
Mar 4, 1985	0.025 cfs	29-3038	John A. Johnson	Sec 16, T 11N, R 4W, SLB&M
Mar 14, 1985	0.015 cfs	29-3039	Dawn Reeder	Sec 3, T 9N, R 3W, SLB&M
Apr 10, 1985	0.015 cfs	29-3046	Esther J. Anderson	Sec 2, T 11N, R 4W, SLB&M
Jun 24, 1985	0.1 cfs	29-3112	East Garland Cemetery District	Sec 19, T 12N, R 2W, SLB&M
Sep 9, 1985	0.015 cfs	29-3118	Tremonton Heating and Cooling	Sec 2, T 11N, R 3W, SLB&M
Apr 15, 1986	0.015 cfs	29-3141	Lee T. & Katherine Summers	Sec 1, T 11N, R 4W, SLB&M
Aug 1, 1986	0.03 cfs	29-3257	Lee & Susan P. Scott	Sec 25, T 13N, R 3W, SLB&M
Aug 4, 1986	0.05 cfs	29-3258	David A. & Ruby M. Scott	Sec 6, T 12N, R 2W, SLB&M
Aug 4, 1986	0.05 cfs	29-3259	David and Nena L. Hales	Sec 6, T 12N, R 2W, SLB&M
			David A. & Ruby M. Scott	
Aug 4, 1986	0.05 cfs	29-3260	David A. & Ruby M. Scott	Sec 6, T 12N, R 2W, SLB&M
Aug 4, 1986	0.05 cfs	29-3261	David A. & Ruby M. Scott	Sec 6, T 12N, R 2W, SLB&M
Sep 5, 1986	0.015 cfs	29-3270	Wade and Joei Peterson	Sec 1, T 11N, R 3W, SLB&M
Sep 12, 1986	0.015 cfs	29-3273	Kyle Speas	Sec 9, T 11N, R 4W, SLB&M
Sep 29, 1986	0.015 cfs	29-3277	Roger D. & Sharla F. Anderson	Sec 14, T 12N, R 3W, SLB&M
Apr 7, 1987	0.022 cfs	29-3299	J. Lee Giles	Sec 16, T 11N, R 3W, SLB&M
Apr 14, 1987	0.015 cfs	29-3302	Blaine Dee Rupp	Sec 16, T 11N, R 3W, SLB&M
May 20, 1987	0.015 cfs	29-3316	Larry W. & Linda Peterson	Sec 24, T 12N, R 3W, SLB&M
Jun 12, 1987	0.015 cfs	29-3322	Kent & Terie Purser	Sec 12, T 12N, R 3W, SLB&M
Jun 29, 1987	0.025 cfs	29-3325	Ray Evans	Sec 34, T 12N, R 3W, SLB&M
Jul 2, 1987	0.015 cfs	29-3317	Steven L. & Jolene S. Busby	Sec 25, T 13N, R 3W, SLB&M
Jul 9, 1987	0.015 cfs	29-3326	Randy S. Haltiner	Sec 1, T 11N, R 3W, SLB&M
Aug 24, 1987	0.015 cfs	29-3336	Dennis D. Hirschi	Sec 1, T 11N, R 3W, SLB&M
Sep 1, 1987	0.027 cfs	29-3340	David G. Guillot	Sec 11, T 11N, R 3W, SLB&M
Sep 24, 1987	0.015 cfs	29-3350	Brian & Heather Smith	Sec 1, T 11N, R 3W, SLB&M
Dec 28, 1987	0.033 cfs	29-3364	Arnold Gary Eberhard	Sec 10, T 11N, R 3W, SLB&M
Feb 25, 1988	0.015 cfs	29-3360	Daniel L. & Linda K. Weathbrook	Sec 23, T 12N, R 3W, SLB&M
Feb 26, 1988	0.04 cfs	29-3372	Brent & Deborah Richards	Sec 27, T 12N, R 3W, SLB&M
May 11, 1988	0.03 cfs	29-3374	Owen Ellis & Della May Howard	Sec 1, T 11N, R 3W, SLB&M
Jun 17, 1988	0.015 cfs	29-3392	William L. Busby	Sec 12, T 12N, R 3W, SLB&M
Jul 20, 1988	0.06 cfs	29-3399	Sherrie Troseth	Sec 6, T 12N, R 2W, SLB&M
Jul 21, 1988	0.015 cfs	29-3501	Eric G. & Barbara L. Hunsaker	Sec 10, T 11N, R 3W, SLB&M
Jul 21, 1988	0.011 cfs	29-3502	Cameron Greener	Sec 3, T 11N, R 3W, SLB&M
Aug 2, 1988	0.015 cfs	29-3507	Lorna H. Adams	Sec 3, T 11N, R 3W, SLB&M
Sep 1, 1988	0.015 cfs	29-3515	Garry D. Carter	Sec 23, T 11N, R 3W, SLB&M
Sep 27, 1988	0.015 cfs	29-2983	Don L. Gibbons	Sec 1, T 10N, R 3W, SLB&M
Sep 27, 1988	0.015 cfs	29-3518	Don L. Gibbons	Sec 1, T 10N, R 3W, SLB&M
Oct 31, 1988	0.015 cfs	29-3011	Robert L. & Jolynn H. Linnell	Sec 23, T 12N, R 3W, SLB&M
Mar 10, 1989	0.14 acft	29-3531	Steve L. & Barbara S. Grover	Sec 24, T 12N, R 3W, SLB&M
May 4, 1989	0.015 cfs	29-3537	Scott & Shara Dawn Stephens	Sec 12, T 11N, R 3W, SLB&M

PRIORITY	FLOW	WR#	NAME	POINT OF DIVERSION
UNDERGROUND WATER WELL (continued)				
Nov 1, 1989	0.03 cfs	29-3113	Robert F. Thayer	Sec 35, T 12N, R 4W, SLB&M
Feb 27, 1990	0.014 cfs	29-3579	Ricky L. & Vickie S. Hansen	Sec 1, T 11N, R 3W, SLB&M
Apr 4, 1990	0.015 cfs	29-3583	Clint S. Judkins	Sec 9, T 11N, R 3W, SLB&M
Apr 11, 1990	0.015 cfs	29-3584	Carol B. Lott	Sec 19, T 12N, R 2W, SLB&M
Apr 12, 1990	0.015 cfs	29-3585	Mark S. & Jeannette R. Larson	Sec 19, T 12N, R 2W, SLB&M
Apr 17, 1990	0.015 cfs	29-3586	Jon Hawkes	Sec 27, T 11N, R 3W, SLB&M
Dec 10, 1990	0.028 cfs	29-3613	Coy L. & Bonnie Ashby	Sec 12, T 12N, R 3W, SLB&M
Jan 29, 1991	0.015 cfs	29-3271	Josie H. Winkler	Sec 6, T 12N, R 2W, SLB&M
Mar 22, 1991	0.033 cfs	29-3636	C. Brent Bolingbroke	Sec 15, T 11N, R 3W, SLB&M
Sep 5, 1991	0.0143 cfs	29-3320	Tom Hanks	Sec 36, T 11N, R 3W, SLB&M
Jan 21, 1992	0.1 cfs	29-3672	Boy Scouts of America	Sec 34, T 13N, R 2W, SLB&M
May 13, 1992	0.015 cfs	29-3687	Everett H. Pearson	Sec 10, T 11N, R 3W, SLB&M
Jun 25, 1992	0.015 cfs	29-3695	Winford M. and Orlean H. Barrus	Sec 3, T 11N, R 3W, SLB&M
Oct 16, 1992	0.1 cfs	29-3708	Kevin Hall	Sec 36, T 11N, R 3W, SLB&M
May 6, 1993	0.031 cfs	29-3723	Randy Iverson	Sec 36, T 11N, R 3W, SLB&M
Jun 25, 1993	0.015 cfs	29-3727	Wayne C. and Kara J. Larsen	Sec 3, T 11N, R 3W, SLB&M
Sep 2, 1994	0.015 cfs	29-3354	Jay A. Capener	Sec 12, T 12N, R 3W, SLB&M
Oct 17, 1994	4.77 acft	29-3776	Isabel Allred	Sec 30, T 13N, R 2W, SLB&M
			Rae Jenna Allred	
Dec 7, 1994	0.87 acft	29-3780	Alvin B. & Patricia W. Anderson	Sec 36, T 11N, R 3W, SLB&M
Dec 23, 1994	1.25 acft	29-3782	Paul W. Hansen	Sec 2, T 10N, R 3W, SLB&M
Jan 27, 1995	1.73 acft	29-3788	Dee & Alyssa Miles	Sec 11, T 11N, R 3W, SLB&M
Apr 12, 1995	4.028 acft	29-3798	Margaret Smith	Sec 12, T 12N, R 3W, SLB&M
May 19, 1995	3.012 acft	29-3803	Joel and Zina Verhaal	Sec 31, T 13N, R 2W, SLB&M
Oct 11, 1995	0.015 cfs	29-3820	David L. & Nancy Rae Thompson	Sec 12, T 11N, R 3W, SLB&M
Mar 14, 1997	1.45 acft	29-3864	Reese Anderson	Sec 01, T 11N, R 4W, SLB&M
Jun 3, 1997	1.73 acft	29-3879	Curtis J. and Suzanne L. Nelson	Sec 15, T 11N, R 4W, SLB&M
Jul 21, 1997	0.85 acft	29-3883	Darin C. Brough	Sec 35, T 12N, R 3W, SLB&M
Aug 26, 1997	2.0 acft	29-3886	Miles O. Thompson	Sec 12, T 11N, R 3W, SLB&M
Sep 8, 1997	4.33 acft	29-3888	Marie P. Roche	Sec 15, T 11N, R 4W, SLB&M
Nov 3, 1997	1.506 acft	29-3893	Jan Boss	Sec 11, T 11N, R 4W, SLB&M
Dec 9, 1997	1.53 acft	29-3897	Preston E. Petersen	Sec 29, T 11N, R 4W, SLB&M
Jan 5, 1998	1.0 acft	29-3900	Dale & Glenda W. Compton	Sec 10, T 11N, R 4W, SLB&M
Jan 29, 1998	1.362 acft	29-3902	Robert W. Hunsaker	Sec 1, T 11N, R 3W, SLB&M
Mar 10, 1998	2.16 acft	29-3911	Blaine & Korinne Mauchley	Sec 10, T 11N, R 3W, SLB&M
Jul 7, 1998	10.18 acft	29-3931	Rick Scott	Sec 24, T 13N, R 3W, SLB&M
Jul 7, 1998	1.4 acft	29-3932	Rick Scott	Sec 24, T 13N, R 3W, SLB&M
Jul 7, 1998	7.4 acft	29-3933	M & J Mobile Home Park	Sec 30, T 13N, R 2W, SLB&M
Jul 31, 1998	0.45 acft	29-3937	Perry K. and Beth Stamey	Sec 8, T 11N, R 3W, SLB&M
Oct 9, 1998	1.0 acft	29-3940	Marilyn L. Meyer	Sec 22, T 12N, R 3W, SLB&M
Oct 30, 1998	0.76 acft	29-3943	Garn Family Trust	Sec 34, T 12N, R 3W, SLB&M
Feb 26, 1999	0.45 acft	29-3956	James A. Felsted	Sec 34, T 13N, R 2W, SLB&M
Mar 8, 1999	1.534 acft	29-3959	Jerred M. Combe	Sec 15, T 11N, R 4W, SLB&M
Mar 29, 1999	0.68 acft	29-3964	Maxine Thompson	Sec 11, T 11N, R 3W, SLB&M
Apr 5, 1999	2.0 acft	29-3965	Mack and Colleen M. Hansen Trustees	Sec 24, T 11N, R 3W, SLB&M
Apr 7, 1999	1.21 acft	29-3966	Lawrence W. Lloyd Trustee	Sec 1, T 11N, R 3W, SLB&M
May 10, 1999	1.0 acft	29-3969	Lee Larall and Larene D. Thompson	Sec 22, T 11N, R 4W, SLB&M
May 10, 1999	2.02 acft	29-3970	D & M Farms	Sec 22, T 11N, R 4W, SLB&M
May 12, 1999	1.2 acft	29-3971	Glenna R. Leak Trustee	Sec 22, T 11N, R 4W, SLB&M
Jun 30, 1999	1.45 acft	29-3979	George R. and Beulah C. Welch	Sec 15, T 11N, R 3W, SLB&M
Jul 1, 1999	1.51 acft	29-3980	Mrs. Sylvester Cruz	Sec 1, T 11N, R 3W, SLB&M
Jul 1, 1999	1.09 acft	29-3981	Alma E. Hansen	Sec 1, T 11N, R 3W, SLB&M
Jul 12, 1999	9.68 acft	29-3982	Melba H. Coombs	Sec 12, T 12N, R 3W, SLB&M
Jul 12, 1999	1.17 acft	29-3983	Ricky L. or Vickie Hansen	Sec 1, T 11N, R 3W, SLB&M
Jul 12, 1999	1.45 acft	29-3984	Albert Lee and Elona Hansen	Sec 1, T 11N, R 3W, SLB&M
Jul 14, 1999	1.0 acft	29-3987	Bryce H. Udy	Sec 2, T 11N, R 3W, SLB&M
Oct 15, 1999	0.45 acft	29-3998	Alice Wyman	Sec 1, T 11N, R 3W, SLB&M

PRIORITY	FLOW	WR#	NAME	POINT OF DIVERSION
UNDERGROUND WATER WELL (continued)				
Oct 20, 1999	1.52 acft	29-4000	Donald and Eleanor B. Petersen Revocable Trust	Sec 31, T 13N, R 2W, SLB&M
Nov 18, 1999	3.0 acft	29-4003	Gale and Rhoda O. Welling Trust	Sec 31, T 13N, R 2W, SLB&M
Dec 17, 1999	0.786 acft	29-4006	KT Holdings LLC	Sec 09, T 11N, R 3W, SLB&M
Jan 6, 2000	2.74 acft	29-4014	Anderson Family Trust	Sec 24, T 12N, R 3W, SLB&M
Jan 18, 2000	1.45 acft	29-4017	Jason and Muriel Bingham	Sec 26, T 12N, R 3W, SLB&M
Feb 10, 2000	0.6 acft	29-4022	Edward L. Miller	Sec 34, T 12N, R 3W, SLB&M
Feb 10, 2000	0.64 acft	29-4023	Edward L. Miller	Sec 26, T 12N, R 3W, SLB&M
Feb 14, 2000	3.12 acft	29-4024	Lewis J. and Carol Earl	Sec 9, T 11N, R 3W, SLB&M
Feb 24, 2000	8.4 acft	29-4027	Randy Moulding	Sec 19, T 11N, R 4W, SLB&M
Mar 1, 2000	1.48 acft	29-4028	Gary L. Hunsaker	Sec 14, T 11N, R 3W, SLB&M
May 10, 2000	1.72 acft	29-4040	Robert S. Gordon	Sec 6, T 12N, R 2W, SLB&M
May 15, 2000	0.64 acft	29-4041	Lyle Godfrey	Sec 03, T 11N, R 3W, SLB&M
Jun 21, 2000	1.2 acft	29-4045	Verlyn E. and Anita Marie King	Sec 26, T 12N, R 3W, SLB&M
Aug 25, 2000	0.096 cfs	29-4058	Kent Terry Prisbrey	Sec 06, T 12N, R 2W, SLB&M
Aug 29, 2000	5.9 acft	29-4060	Dirk Richards	Sec 06, T 12N, R 2W, SLB&M
Oct 27, 2000	1.14 acft	29-4072	Kevin Garn	Sec 01, T 12N, R 3W, SLB&M
Jan 22, 2001	1.59 acft	29-4077	Mark and Brooke Neeley	Sec 15, T 11N, R 4W, SLB&M
May 3, 2001	1.21 acft	29-4090	Rick Scott	Sec 30, T 13N, R 2W, SLB&M
Jul 6, 2001	0.92 acft	29-4100	W. Gerald and Marianne M. Simmons	Sec 2, T 11N, R 3W, SLB&M
Apr 17, 2002	1.68 acft	29-4138	Richard B. and Debra C. Wardle	Sec 03, T 10N, R 3W, SLB&M
UNDERGROUND WATER WELLS				
1934	0.015 cfs	29-3601	John W. & Loraine Yoder	Sec 7, T 11N, R 3W, SLB&M
Mar 18, 1946	0.015 cfs	29-30	Johan J. & Estella L. Graf	Sec 07, T 11N, R 3W, SLB&M
May 30, 1972	0.045 cfs	29-1720	Annette N. Richards Trustee Richards Land & Livestock Inc.	Sec 6, T 12N, R 2W, SLB&M
Sep 15, 1978	0.1 cfs	29-2299	Lloyd E. Lish Jr. Shawn & Michelle B. Lish	Sec 1, T 11N, R 3W, SLB&M
Apr 1, 1988	0.015 cfs	29-3378	Johan J. & Estella L. Graf	Sec 07, T 11N, R 3W, SLB&M
Mar 8, 1996	5.91 acft	29-3829	Rex or Vida B. Godfrey	Sec 36, T 13N, R 3W, SLB&M
May 24, 1996	2.29 acft	29-3840	Bruce W. & Nelly Anderson	Sec 30, T 13N, R 2W, SLB&M
Nov 26, 1996	8.0 acft	29-3853	James A. Kay	Sec 1, T 11N, R 3W, SLB&M
May 19, 1999	2.58 acft	29-3972	Scott and Laurie Bronson Linda Hupp	Sec 35, T 12N, R 3W, SLB&M
Jan 20, 2000	2.13 acft	29-4018	Rex or Vida Godfrey	Sec 36, T 13N, R 3W, SLB&M
UNDERGROUND WATER-PETTERSON DRAIN				
1916	6.0 cfs	29-68	State of Utah Division of Wildlife Resources	Sec 18, T 11N, R 3W, SLB&M
Mar 25, 1954	0.734 cfs	29-69	State of Utah Division of Wildlife Resources	Sec 18, T 11N, R 3W, SLB&M
UNNAMED & STINKING SPRINGS				
Aug 25, 1980	0.046 cfs	29-2531	Miles Y. and Suzanne C. Ferry	Sec 30, T 10N, R 3W, SLB&M
UNNAMED DRAIN				
1902	8.0 cfs	29-967	Roslyn Callister Archibald Katherine Summers Lynn E. Summers Jonie Summers Lee T. Summers	Sec 23, T 11N, R 4W, SLB&M
Apr 1920	1.68 acft	29-455	Robert C. Kosbab Family Protection Trust	Sec 33, T 11N, R 4W, SLB&M
Aug 13, 1957	1.5 cfs	29-1190	Garn Farms Garn Land Co.	Sec 6, T 12N, R 2W, SLB&M
Oct 6, 1960	0.2 cfs	29-1284	Dee Ann W. & Norman G. Rudd	Sec 31, T 13N, R 2W, SLB&M
Nov 13, 1961	0.371 cfs	29-1340	Wayne LeRoy & Debra Thomas Firth Trustees Wendell K. & Joanne S. Petterson Trustees	Sec 2, T 11N, R 4W, SLB&M
Aug 1, 1972	9.392 cfs	29-1743	Corinne Cemetery Miles Y. and Suzanne C. Ferry	Sec 12, T 9N, R 3W, SLB&M

PRIORITY	FLOW	WR#	NAME	POINT OF DIVERSION
UNNAMED DRAIN (continued)				
			Ferry, John Y. (IV) and Benjamin C.	
Jul 13, 1973	0.043 cfs	29-1816	Maryann D. Hyer	Sec 36, T 10N, R 3W, SLB&M
Aug 14, 1981	0.5 cfs	29-2753	Bear River Canal Company	Sec 2, T 10N, R 3W, SLB&M
May 31, 1984	0.827 cfs	29-3002	Myron Craig Richards	Sec 12, T 12N, R 3W, SLB&M
			Mark B. Richards	
			Mark B. & Jeanine W. Richards	
			Jeff D. Richards	
Sep 25, 1987	16.86 acft	29-3343	Garn Farms	Sec 6, T 12N, R 2W, SLB&M
			Garn Land Company	
Aug 3, 1988	0.015 cfs	29-3508	Pascal L. Millaway	Sec 19, T 10N, R 2W, SLB&M
UNNAMED DRAIN AND CANAL OVERFLOW				
Mar 23, 1978	20.0 cfs	29-2250	Miles Y. and Suzanne C. Ferry	Sec 11, T 9N, R 3W, SLB&M
			John Y. Ferry IV	
			Stella J. Forsgren Trustee	
			Robert Todd Yates	
UNNAMED DRAINS				
1917	3.68 cfs	29-4163	Chesapeake Duck Club	Sec 27, T 9N, R 3W, SLB&M
Aug 14, 1981	2.63 cfs	29-2751	Bear River Canal Company	Sec 11, T 11N, R 3W, SLB&M
Apr 9, 1997	0.25 cfs	29-3872	Robert Todd Yates	Sec 16, T 9N, R 3W, SLB&M
UNNAMED DRAINS AND CANAL OVERFLOW				
Aug 25, 1980	5.0 cfs	29-2532	John and Ben Ferry	Sec 2, T 9N, R 3W, SLB&M
UNNAMED SLOUGH				
Sep 19, 1989	0.25 cfs	29-3559	Dee G. Walker	Sec 30, T 10N, R 2W, SLB&M
UNNAMED SPRING				
Jan 23, 1958	0.02 cfs	29-1182	Don M. Hansen	Sec 10, T 11N, R 3W, SLB&M
Oct 3, 1960	0.375 cfs	29-1283	Ronald J. and Carol Ann K. Davis Trustees	Sec 23, T 12N, R 3W, SLB&M
Jan 13, 1966	0.013 cfs	29-1477	John E. & Geneva Collom	Sec 10, T 11N, R 3W, SLB&M
May 30, 1972	0.18 cfs	29-1719	Richards Land & Livestock	Sec 23, T 13N, R 3W, SLB&M
Nov 15, 1972	0.055 cfs	29-1393	Betty Jean S. Petersen Trustee	Sec 5, T 12N, R 2W, SLB&M
Sep 12, 1973	0.015 cfs	29-1604	Robert D. & Lonnie H. Pingel	Sec 6, T 11N, R 2W, SLB&M
Mar 8, 1982	0.056 cfs	29-2784	Harold Selman Inc.	Sec 6, T 11N, R 2W, SLB&M
UNNAMED SPRING & SURFACE RUN-OFF				
May 8, 1977	0.5 cfs	29-2187	David W. & Gloria J. Maughan	Sec 23, T 12N, R 3W, SLB&M
UNNAMED SPRING & UNDERGROUND WATER DRAIN				
May 4, 1961	0.1 cfs	29-1305	Louis W. & Kim W. Larson Trustees	Sec 18, T 12N, R 2W, SLB&M
			Julie E. Larson (UNDV 40%)	
			Jean Munk (UNDV 40%)	
			Lara Noren (UNDV 40%)	
UNNAMED SPRING AND SPRING STREAM				
Jan 10, 1978	0.5 cfs	29-2234	Ferris Macfarlane	Sec 26, T 13N, R 3W, SLB&M
UNNAMED SPRING AREA				
Dec 2, 1958	0.75 cfs	29-261	Lloyd R. Adams	Sec 7, T 12N, R 2W, SLB&M
Mar 13, 1962	0.067 cfs	29-1385	Clyde A. & Valoise P. Sorensen Trustees	Sec 24, T 12N, R 3W, SLB&M
UNNAMED SPRING STREAM				
1880	1.0 cfs	29-1697	USA Fish and Wildlife Service	Sec 27, T 9N, R 2W, SLB&M
1880	0.015 cfs	29-2622	USA Fish and Wildlife Service	Sec 27, T 9N, R 2W, SLB&M
1902	2.94 acft	29-1533	Rex or Vida B. Godfrey	Sec 36, T 13N, R 3W, SLB&M

PRIORITY	FLOW	WR#	NAME	POINT OF DIVERSION
UNNAMED SPRING STREAM (continued)				
1903	0.73 acft	29-3768	Corporation of the Presiding Bishop LDS Church	Sec 24, T 13N, R 3W, SLB&M
Sep 8, 1970	0.866 cfs	29-1613	Donald E. & Lula T. Scott	Sec 36, T 13N, R 3W, SLB&M
UNNAMED SPRINGS				
1886	0.022 cfs	29-961	McMurdie Family Trust	Sec 7, T 11N, R 2W, SLB&M
1903	5.724 cfs	29-2060	Reggie Gordon Petersen	Sec , T 11N, R 4W, SLB&M
Mar 9, 1959	0.178 cfs	29-1220	Gary & Diana M. Harris Shire Developement Corp.	Sec 36, T 12N, R 3W, SLB&M
Feb 3, 1981	4.7 acft	29-2706	Quinten R. & Vonda B. Hess Trustee	Sec 1, T 12N, R 3W, SLB&M
Jul 10, 1998	0.1 cfs	29-3934	Kurt W. and/or Pam W. Bennington	Sec 01, T 12N, R 3W, SLB&M
Apr 13, 2000	0.022 cfs	29-4033	Laralee Hansen	Sec 07, T 12N, R 2W, SLB&M
UNNAMED STREAM				
1869	2.4 cfs	29-973	USA Fish & Wildlife Service	Sec 22, T 9N, R 2W, SLB&M
1893	4.0 cfs	29-969	Dawn Reeder Bret Reeder	Sec 9, T 9N, R 3W, SLB&M
1896	1.0 cfs	29-1492	Gale Welling Farms Inc.	Sec 36, T 13N, R 3W, SLB&M
1896	2.4 cfs	29-1919	USA Fish & Wildlife Service	Sec 27, T 9N, R 2W, SLB&M
1902	0.002 cfs	29-3157	USA Fish & Wildlife Service	Sec 3, T 8N, R 2W, SLB&M
1902	3.5 cfs	29-3489	Wayne LeRoy & Debra Thomas Firth Trustees	Sec 13, T 11N, R 4W, SLB&M
1902	2.5 cfs	29-3490	Wayne LeRoy & Debra Thomas Firth Trustees	Sec 13, T 11N, R 4W, SLB&M
1902	2.5 cfs	29-3491	Wayne LeRoy & Debra Thomas Firth Trustees	Sec 13, T 11N, R 4W, SLB&M
1903	3.5 cfs	29-930	Wendell K. & Joanne S. Petterson Trustees	Sec 13, T 11N, R 4W, SLB&M
1903	2.5 cfs	29-931	Wendell K. & Joanne S. Petterson Trustees	Sec 13, T 11N, R 4W, SLB&M
1903	2.5 cfs	29-933	Wendell K. & Joanne S. Petterson Trustees	Sec 13, T 11N, R 4W, SLB&M
1903	1.5 cfs	29-2052	Jessie Ferdinand Petersen Jr.	Sec 4, T 10N, R 4W, SLB&M
1903	29.56 acft	29-2055	Reggie Gordon Petersen	Sec 34, T 11N, R 4W, SLB&M
Feb 23, 1968	0.2 cfs	29-1530	Rex or Vida B. Godfrey	Sec 36, T 13N, R 3W, SLB&M
Apr 29, 1974	0.25 cfs	29-1869	Quinten R. & Vonda B. Hess Trustees	Sec 1, T 12N, R 3W, SLB&M
May 25, 1979	0.5 cfs	29-2344	Rex or Vida B. Godfrey	Sec 36, T 13N, R 3W, SLB&M
Dec 10, 1990	0.05 cfs	29-3614	Coy L. Ashby	Sec 12, T 12N, R 3W, SLB&M
UNNAMED STREAM FROM JEANNIE LAKE				
1903	3.0 cfs	29-2069	Reggie Gordon Petersen	Sec 34, T 11N, R 4W, SLB&M
UNNAMED STREAMS				
1894	0.34 cfs	29-3054	USA Fish & Wildlife Service	Sec 34, T 9N, R 2W, SLB&M
UNNAMED SURFACE DRAIN				
Jul 23, 1974	0.12 cfs	29-1899	Steven Verl & Constance Anne Coombs Melba H. Coombs Trust Verl Coombs Trust	Sec 12, T 12N, R 3W, SLB&M
May 24, 1977	16.98 acft	29-2190	Paul L. & Mary Alice Diehl	Sec 12, T 12N, R 3W, SLB&M
UNNAMED TRIBUTARY OF MALAD RIVER				
Feb 17, 1993	1.092 acft	29-3716	Nancy M. Leavitt Revocable Trust	Sec 12, T 12N, R 3W, SLB&M
UNNAMED WASHES (2)				
Oct 8, 1955	3.0 cfs	29-1173	Lyle R. & LaPriel B. Clark	Sec 6, T 9N, R 2W, SLB&M
WARM SPRINGS STREAM				
1860	0.84 acft	29-3278	Kenneth C. & Kathleen L. Tenderholt	Sec 34, T 11N, R 4W, SLB&M
WELLING SPRING STREAM				
1900	0.53 cfs	29-923	Richards Land & Livestock	Sec 5, T 12N, R 2W, SLB&M
1902	0.52 cfs	29-922	Betty Jean S. Petersen Trustee	Sec 5, T 12N, R 2W, SLB&M

PRIORITY	FLOW	WR#	NAME	POINT OF DIVERSION
WEST BRANCH OF SALT CREEK				
Dec 13, 1922	6.4 cfs	29-1006	State of Utah Division of Wildlife Resources	Sec 17, T 10N, R 4W, SLB&M
WOODS CREEK				
1894	18.55 cfs	29-4162	Chesapeake Duck Club	Sec 27, T 9N, R 3W, SLB&M

DESCRIPTION OF WATER RIGHTS

29-1 NAME: Alan Reed Harris INT: UNDV FLOW: 1.8 cfs
Reed F. & Gaelene H. Miller Trustees

TYPE OF RIGHT: Underground Water Claim PRIORITY: 05/1893 SOURCE: Summers Drain

POINT OF DIVERSION -- DRAIN: (1) N 2568 ft. W 2680 ft. from SE Cor, Sec 11, T 11N, R 4W, SLBM.

Group No. 1
WATER RIGHTS IN COMMON: 1

###IRRIGATION:

	NORTH WEST QUARTER				NORTH EAST QUARTER				SOUTH WEST QUARTER				SOUTH EAST QUARTER				Section
	NW ¼	NE ¼	SW ¼	SE ¼	NW ¼	NE ¼	SW ¼	SE ¼	NW ¼	NE ¼	SW ¼	SE ¼	NW ¼	NE ¼	SW ¼	SE ¼	Totals
Sec 11 T 11N R 4W SLBM										X				X			9.0100

or a Total of 9.0100 acres.

PERIOD OF USE: 04/01 TO 10/31

Group No. 2
WATER RIGHTS IN COMMON: 1,15

###IRRIGATION:

	NORTH WEST QUARTER				NORTH EAST QUARTER				SOUTH WEST QUARTER				SOUTH EAST QUARTER				Section
	NW ¼	NE ¼	SW ¼	SE ¼	NW ¼	NE ¼	SW ¼	SE ¼	NW ¼	NE ¼	SW ¼	SE ¼	NW ¼	NE ¼	SW ¼	SE ¼	Totals
Sec 11 T 11N R 4W SLBM													X		X		19.1100

or a Total of 19.1100 acres.

PERIOD OF USE: 04/01 TO 10/31

Group No. 3
WATER RIGHTS IN COMMON: 1,3,15

###IRRIGATION:

	NORTH WEST QUARTER				NORTH EAST QUARTER				SOUTH WEST QUARTER				SOUTH EAST QUARTER				Section
	NW ¼	NE ¼	SW ¼	SE ¼	NW ¼	NE ¼	SW ¼	SE ¼	NW ¼	NE ¼	SW ¼	SE ¼	NW ¼	NE ¼	SW ¼	SE ¼	Totals
Sec 11 T 11N R 4W SLBM													X	X			6.3200

or a Total of 6.3200 acres.

PERIOD OF USE: 04/01 TO 10/31

Group No. 4
WATER RIGHTS IN COMMON: 1,3,5,11,15

###STOCKWATERING: 200 Equivalent Livestock Units

PERIOD OF USE: 01/01 TO 12/31

Stockwatering is limited to 57 ELU.

Water Right Number 29-1 is limited to the irrigation requirements of 34.4400 acres.
This Right has a total irrigated acreage for all claims of 34.44 acres.

29-3 NAME: Alan Reed Harris INT: UNDV FLOW: 1.5 cfs
Reed F. & Gaelene H. Miller Trustees

TYPE OF RIGHT: Underground Water Claim PRIORITY: 05/1893 SOURCE: Evans Drain

POINT OF DIVERSION -- DRAIN: (1) N 2453 ft. W 1834 ft. from SE Cor, Sec 11, T 11N, R 4W, SLBM.

Group No. 1
WATER RIGHTS IN COMMON: 3

###IRRIGATION:

	NORTH WEST QUARTER				NORTH EAST QUARTER				SOUTH WEST QUARTER				SOUTH EAST QUARTER				Section
	NW ¼	NE ¼	SW ¼	SE ¼	NW ¼	NE ¼	SW ¼	SE ¼	NW ¼	NE ¼	SW ¼	SE ¼	NW ¼	NE ¼	SW ¼	SE ¼	Totals
Sec 11 T 11N R 4W SLBM													X	X			15.2000

or a Total of 15.2000 acres.

PERIOD OF USE: 04/01 TO 10/31

Group No. 2
WATER RIGHTS IN COMMON: 1,3,15

###IRRIGATION:	NORTH WEST QUARTER				NORTH EAST QUARTER				SOUTH WEST QUARTER				SOUTH EAST QUARTER				Section
	NW ¼	NE ¼	SW ¼	SE ¼	NW ¼	NE ¼	SW ¼	SE ¼	NW ¼	NE ¼	SW ¼	SE ¼	NW ¼	NE ¼	SW ¼	SE ¼	Totals
Sec 11 T 11N R 4W SLBM														X	X		6.3200

or a Total of 6.3200 acres.

PERIOD OF USE: 04/01 TO 10/31

Group No. 3
WATER RIGHTS IN COMMON: 1,3,5,11,15,

###STOCKWATERING: 200 Equivalent Livestock Units

PERIOD OF USE: 01/01 TO 12/31

Stockwatering is limited to 25 ELU.

Water Right Number 29-3 is limited to the irrigation requirements of 15.2000 acres.
This Right has a total irrigated acreage for all claims of 21.52 acres.

29-5 NAME: Alan Reed Harris
Reed F. & Gaelene H. Miller Trustees

INT: UNDV FLOW: 0.5 cfs

TYPE OF RIGHT: Underground Water Claim PRIORITY: 05/1893 SOURCE: County Lane Drain

POINT OF DIVERSION -- DRAIN: (1) N 2696 ft. W 75 ft. from SE Cor, Sec 11, T 11N, R 4W, SLBM.

WATER RIGHTS IN COMMON: 5,11

###IRRIGATION:	NORTH WEST QUARTER				NORTH EAST QUARTER				SOUTH WEST QUARTER				SOUTH EAST QUARTER				Section
	NW ¼	NE ¼	SW ¼	SE ¼	NW ¼	NE ¼	SW ¼	SE ¼	NW ¼	NE ¼	SW ¼	SE ¼	NW ¼	NE ¼	SW ¼	SE ¼	Totals
Sec 11 T 11N R 4W SLBM														X			26.0500

or a Total of 26.0500 acres.

PERIOD OF USE: 04/01 TO 10/31

###STOCKWATERING: 200 Equivalent Livestock Units

PERIOD OF USE: 01/01 TO 12/31

Stockwatering is limited to 43 ELU.

Water Right Number 29-5 is limited to the irrigation requirements of 26.0500 acres.

29-7 NAME: Richard Forsgren

INT: 100% FLOW: 1.0 cfs

TYPE OF RIGHT: Underground Water Claim PRIORITY: 04/1893 SOURCE: County Lane Drain

POINT OF DIVERSION -- UNDERGROUND: (1) N 2491 ft. W 56 ft. from SE Cor, Sec 11, T 11N, R 4W, SLBM.

Group No. 1
WATER RIGHTS IN COMMON: 7

###IRRIGATION:	NORTH WEST QUARTER				NORTH EAST QUARTER				SOUTH WEST QUARTER				SOUTH EAST QUARTER				Section
	NW ¼	NE ¼	SW ¼	SE ¼	NW ¼	NE ¼	SW ¼	SE ¼	NW ¼	NE ¼	SW ¼	SE ¼	NW ¼	NE ¼	SW ¼	SE ¼	Totals
Sec 12 T 11N R 4W SLBM											X						37.7500

or a Total of 37.7500 acres.

PERIOD OF USE: 04/01 TO 10/31

###STOCKWATERING: 25 Equivalent Livestock Units

PERIOD OF USE: 01/01 TO 12/31

Group No. 2
WATER RIGHTS IN COMMON: 7,2725,2856,2857,2858,3321

###IRRIGATION:	NORTH WEST QUARTER				NORTH EAST QUARTER				SOUTH WEST QUARTER				SOUTH EAST QUARTER				Section
	NW ¼	NE ¼	SW ¼	SE ¼	NW ¼	NE ¼	SW ¼	SE ¼	NW ¼	NE ¼	SW ¼	SE ¼	NW ¼	NE ¼	SW ¼	SE ¼	Totals
Sec 12 T 11N R 4W SLBM									X								19.7800

or a Total of 19.7800 acres. PERIOD OF USE: 04/01 TO 10/31

Water Right Number 29-7 is limited to the irrigation requirements of 37.7500 acres.
This Right has a total irrigated acreage for all claims of 57.53 acres.

29-8 NAME: Wendall K. & Joanne S. Petterson Trustees INT: 100% FLOW: 0.56 cfs

TYPE OF RIGHT: U21421 PRIORITY: 06/1908 SOURCE: Summers Drain

POINT OF DIVERSION -- DRAIN: (1) S 1371 ft. E 39 ft. from NW Cor, Sec 13, T 11N, R 4W, SLBM.

Group No. 1
WATER RIGHTS IN COMMON: 8

###IRRIGATION:	NORTH WEST QUARTER				NORTH EAST QUARTER				SOUTH WEST QUARTER				SOUTH EAST QUARTER				Section
	NW ¼	NE ¼	SW ¼	SE ¼	NW ¼	NE ¼	SW ¼	SE ¼	NW ¼	NE ¼	SW ¼	SE ¼	NW ¼	NE ¼	SW ¼	SE ¼	Totals
Sec 13 T 11N R 4W SLBM			X														4.9400

or a Total of 4.9400 acres. PERIOD OF USE: 04/01 TO 10/31

Group No. 2
WATER RIGHTS IN COMMON: 8,13

###IRRIGATION:	NORTH WEST QUARTER				NORTH EAST QUARTER				SOUTH WEST QUARTER				SOUTH EAST QUARTER				Section
	NW ¼	NE ¼	SW ¼	SE ¼	NW ¼	NE ¼	SW ¼	SE ¼	NW ¼	NE ¼	SW ¼	SE ¼	NW ¼	NE ¼	SW ¼	SE ¼	Totals
Sec 13 T 11N R 4W SLBM			X														25.2700

or a Total of 25.2700 acres. PERIOD OF USE: 04/01 TO 10/31

Group No. 3
WATER RIGHTS IN COMMON: 8,13,1340

###IRRIGATION:	NORTH WEST QUARTER				NORTH EAST QUARTER				SOUTH WEST QUARTER				SOUTH EAST QUARTER				Section
	NW ¼	NE ¼	SW ¼	SE ¼	NW ¼	NE ¼	SW ¼	SE ¼	NW ¼	NE ¼	SW ¼	SE ¼	NW ¼	NE ¼	SW ¼	SE ¼	Totals
Sec 13 T 11N R 4W SLBM									X		X						75.0500

or a Total of 75.0500 acres. PERIOD OF USE: 04/01 TO 10/31

Group No. 4
WATER RIGHTS IN COMMON: 8,930,931,933,1132,1340,2109

###STOCKWATERING: 298 Equivalent Livestock Units PERIOD OF USE: 01/01 TO 12/31
Stockwatering is limited to 79 ELU.

Water Right Number 29-8 is limited to the irrigation requirements of 28.0000 acres.
This Right has a total irrigated acreage for all claims of 105.26 acres.

29-9 NAME: Wayne LeRoy & Debra Thomas Firth Trustees INT: 100% FLOW: 0.4 cfs

TYPE OF RIGHT: A21420 PRIORITY: 06/1908 SOURCE: Summers Drain

POINT OF DIVERSION -- UNDERGROUND: (1) S 34 ft. E 31 ft. from NW Cor, Sec 24, T 11N, R 4W, SLBM.

Group No. 1
WATER RIGHTS IN COMMON: 9,1340,3489

###IRRIGATION:	NORTH WEST QUARTER				NORTH EAST QUARTER				SOUTH WEST QUARTER				SOUTH EAST QUARTER				Section Totals
	NW ¼	NE ¼	SW ¼	SE ¼	NW ¼	NE ¼	SW ¼	SE ¼	NW ¼	NE ¼	SW ¼	SE ¼	NW ¼	NE ¼	SW ¼	SE ¼	
Sec 24 T 11N R 4W SLBM	X																19.7000

or a Total of 19.7000 acres. PERIOD OF USE: 04/01 TO 10/31

Group No. 2
WATER RIGHTS IN COMMON: 9,1340,2109,3489,3490,3491

###STOCKWATERING: 102 Equivalent Livestock Units PERIOD OF USE: 01/01 TO 12/31
Stockwatering is limited to 21 ELU.

Water Right Number 29-9 is limited to the irrigation requirements of 19.7000 acres.

29-10 NAME: Wayne LeRoy & Debra Thomas Firth Trustees INT: 100% FLOW: 1.2 cfs

TYPE OF RIGHT: A20158 PRIORITY: 04/1908 SOURCE: Summers Drain

POINT OF DIVERSION -- DRAIN: (1) S 34 ft. W 19 ft. from NE Cor, Sec 14, T 11N, R 4W, SLBM.

WATER RIGHTS IN COMMON: 10

###IRRIGATION:	NORTH WEST QUARTER				NORTH EAST QUARTER				SOUTH WEST QUARTER				SOUTH EAST QUARTER				Section Totals
	NW ¼	NE ¼	SW ¼	SE ¼	NW ¼	NE ¼	SW ¼	SE ¼	NW ¼	NE ¼	SW ¼	SE ¼	NW ¼	NE ¼	SW ¼	SE ¼	
Sec 14 T 11N R 4W SLBM						X		X						X			60.0000

or a Total of 60.0000 acres. PERIOD OF USE: 04/01 TO 10/31

###STOCKWATERING: 100 Equivalent Livestock Units PERIOD OF USE: 01/01 TO 12/31

29-11 NAME: Alan Reed Harris INT: UNDV FLOW: 0.41 cfs
Reed F. & Gaelene H. Miller Trustees

TYPE OF RIGHT: Underground Water Claim PRIORITY: 1893 SOURCE: Firth Drain

POINT OF DIVERSION -- DRAIN: (1) N 2667 ft. W 1355 ft. from SE Cor, Sec 11, T 11N, R 4W, SLBM.

Group No. 1
WATER RIGHTS IN COMMON: 5,11

###IRRIGATION:	NORTH WEST QUARTER				NORTH EAST QUARTER				SOUTH WEST QUARTER				SOUTH EAST QUARTER				Section Totals
	NW ¼	NE ¼	SW ¼	SE ¼	NW ¼	NE ¼	SW ¼	SE ¼	NW ¼	NE ¼	SW ¼	SE ¼	NW ¼	NE ¼	SW ¼	SE ¼	
Sec 11 T 11N R 4W SLBM														X			26.0500

or a Total of 26.0500 acres. PERIOD OF USE: 04/01 TO 10/31
Irrigation is supplemental to 29-5 and has no sole supply.

Group No. 2
WATER RIGHTS IN COMMON: 1,3,5,11,15

###STOCKWATERING: 200 Equivalent Livestock Units PERIOD OF USE: 01/01 TO 12/31
Stockwatering is supplemental to 29-5 and has no sole supply.

29-13 NAME: Wendell K. & Joanne S. Petterson Trustees INT: 100% FLOW: 1.5 cfs

TYPE OF RIGHT: U516 PRIORITY: 04/1906 SOURCE: Drain

POINT OF DIVERSION -- DRAIN: (1) S 34 ft. E 1395 ft. from NW Cor, Sec 13, T 11N, R 4W, SLBM.

Group No. 1
WATER RIGHTS IN COMMON: 13

###IRRIGATION:	NORTH WEST QUARTER				NORTH EAST QUARTER				SOUTH WEST QUARTER				SOUTH EAST QUARTER				Section Totals
	NW ¼	NE ¼	SW ¼	SE ¼	NW ¼	NE ¼	SW ¼	SE ¼	NW ¼	NE ¼	SW ¼	SE ¼	NW ¼	NE ¼	SW ¼	SE ¼	
Sec 13 T 11N R 4W SLBM			X														1.8700

or a Total of 1.8700 acres. PERIOD OF USE: 04/01 TO 10/31

Group No. 2
WATER RIGHTS IN COMMON: 8,13

###IRRIGATION:	NORTH WEST QUARTER				NORTH EAST QUARTER				SOUTH WEST QUARTER				SOUTH EAST QUARTER				Section Totals
	NW ¼	NE ¼	SW ¼	SE ¼	NW ¼	NE ¼	SW ¼	SE ¼	NW ¼	NE ¼	SW ¼	SE ¼	NW ¼	NE ¼	SW ¼	SE ¼	
Sec 13 T 11N R 4W SLBM			X														25.2700

or a Total of 25.2700 acres. PERIOD OF USE: 04/01 TO 10/31

Group No. 3
WATER RIGHTS IN COMMON: 8,13,1340

###IRRIGATION:	NORTH WEST QUARTER				NORTH EAST QUARTER				SOUTH WEST QUARTER				SOUTH EAST QUARTER				Section Totals
	NW ¼	NE ¼	SW ¼	SE ¼	NW ¼	NE ¼	SW ¼	SE ¼	NW ¼	NE ¼	SW ¼	SE ¼	NW ¼	NE ¼	SW ¼	SE ¼	
Sec 13 T 11N R 4W SLBM									X		X						75.0500

or a Total of 75.0500 acres. PERIOD OF USE: 04/01 TO 10/31

Water Right Number 29-13 is limited to the irrigation requirements of 95.3400 acres.
This Right has a total irrigated acreage for all claims of 102.19 acres.

29-15 NAME: Alan Reed Harris INT: UNDV FLOW: 1.11 cfs
Reed F. & Gaelene H. Miller Trustees

TYPE OF RIGHT: Underground Water Claim PRIORITY: 05/1893 SOURCE: Bert Firth Tile Drain

POINT OF DIVERSION -- DRAIN: (1) N 2306 ft. E 2266 ft. from SW Cor, Sec 11, T 11N, R 4W, SLBM.

Group No. 1
WATER RIGHTS IN COMMON: 15

###IRRIGATION:	NORTH WEST QUARTER				NORTH EAST QUARTER				SOUTH WEST QUARTER				SOUTH EAST QUARTER				Section Totals
	NW ¼	NE ¼	SW ¼	SE ¼	NW ¼	NE ¼	SW ¼	SE ¼	NW ¼	NE ¼	SW ¼	SE ¼	NW ¼	NE ¼	SW ¼	SE ¼	
Sec 11 T 11N R 4W SLBM										X		X	X		X		45.3000

or a Total of 45.3000 acres. PERIOD OF USE: 04/01 TO 10/31

Group No. 2
WATER RIGHTS IN COMMON: 1,15

###IRRIGATION:	NORTH WEST QUARTER				NORTH EAST QUARTER				SOUTH WEST QUARTER				SOUTH EAST QUARTER				Section Totals
	NW ¼	NE ¼	SW ¼	SE ¼	NW ¼	NE ¼	SW ¼	SE ¼	NW ¼	NE ¼	SW ¼	SE ¼	NW ¼	NE ¼	SW ¼	SE ¼	
Sec 11 T 11N R 4W SLBM														X		X	19.1100

or a Total of 19.1100 acres.
PERIOD OF USE: 04/01 TO 10/31

Group No. 3
WATER RIGHTS IN COMMON: 1,3,15

###IRRIGATION:	NORTH WEST QUARTER				NORTH EAST QUARTER				SOUTH WEST QUARTER				SOUTH EAST QUARTER				Section Totals
	NW ¼	NE ¼	SW ¼	SE ¼	NW ¼	NE ¼	SW ¼	SE ¼	NW ¼	NE ¼	SW ¼	SE ¼	NW ¼	NE ¼	SW ¼	SE ¼	
Sec 11 T 11N R 4W SLBM													X	X			6.3200

or a Total of 6.3200 acres.
PERIOD OF USE: 04/01 TO 10/31

Group No. 4
WATER RIGHTS IN COMMON: 1,3,5,11,15

###STOCKWATERING: 200 Equivalent Livestock Units
PERIOD OF USE: 01/01 TO 12/31
Stockwatering is limited to 75 ELU.

Water Right Number 29-15 is limited to the irrigation requirements of 45.3000 acres.
This Right has a total irrigated acreage for all claims of 70.73 acres.

29-20 NAME: David R. & Joan I. Evans INT: 100% FLOW: 0.013 cfs

TYPE OF RIGHT: A15820 PRIORITY: 05/12/1944 SOURCE: Underground Water Well

POINT OF DIVERSION -- UNDERGROUND: (1) S 1288 ft. E 172 ft. from NW Cor, Sec 12, T 11N, R 4W, SLBM. DIAM: 6 inches. DEPTH: 180 feet.

WATER RIGHTS IN COMMON: 20

###DOMESTIC: 1 Family
PERIOD OF USE: 01/01 TO 12/31

29-24 NAME: Cleon Anderson Trustee INT: 100% FLOW: 0.015 cfs

TYPE OF RIGHT: A15423 PRIORITY: 08/04/1944 SOURCE: Underground Water Well

POINT OF DIVERSION -- UNDERGROUND: (1) S 2055 ft. W 142 ft. from NE Cor, Sec 12, T 11N, R 4W, SLBM. DIAM: 2 inches. DEPTH: 330 feet.

Group No. 1
WATER RIGHTS IN COMMON: 24

###STOCKWATERING: 4 Equivalent Livestock Units
PERIOD OF USE: 01/01 TO 12/31

###DOMESTIC: 1 Family
PERIOD OF USE: 01/01 TO 12/31

Group No. 2
WATER RIGHTS IN COMMON: 24,597,606,2856,2857,2858,2725,3321

###IRRIGATION:	NORTH WEST QUARTER				NORTH EAST QUARTER				SOUTH WEST QUARTER				SOUTH EAST QUARTER				Section Totals
	NW ¼	NE ¼	SW ¼	SE ¼	NW ¼	NE ¼	SW ¼	SE ¼	NW ¼	NE ¼	SW ¼	SE ¼	NW ¼	NE ¼	SW ¼	SE ¼	
Sec 12 T 11N R 4W SLBM								X									0.1900

or a Total of .1900 acres.
PERIOD OF USE: 04/01 TO 10/31
The irrigation portion of this claim is supplemental to shares in the Bear River Canal Company, and has no sole supply.

29-28 NAME: Jason L. Dunn INT: 100% FLOW: 0.015 cfs

TYPE OF RIGHT: A16259 NPR PRIORITY: 02/02/1945 SOURCE: Underground Water Well

POINT OF DIVERSION -- UNDERGROUND: (1) S 103 ft. W 248 ft. from NE Cor, Sec 7, T 11N, R 3W, SLBM. DIAM: 2 inches. DEPTH: 162 feet.

WATER RIGHTS IN COMMON: 28

###DOMESTIC: 1 Family PERIOD OF USE: 01/01 TO 12/31

29-29 NAME: Nancy Sue Wood INT: 100% FLOW: 0.015 cfs

TYPE OF RIGHT: A22245 NPR PRIORITY: 10/12/1950 SOURCE: Underground Water Well

POINT OF DIVERSION -- UNDERGROUND: (1) N 1745 ft. W 135 ft. from SE Cor, Sec 7, T 11N, R 3W, SLBM. DIAM: 4 inches. DEPTH: 269 feet.

WATER RIGHTS IN COMMON: 29,597,606,2856,2857,2858,2725,3321

###IRRIGATION:

	NORTH WEST QUARTER				NORTH EAST QUARTER				SOUTH WEST QUARTER				SOUTH EAST QUARTER				Section
	NW ¼	NE ¼	SW ¼	SE ¼	NW ¼	NE ¼	SW ¼	SE ¼	NW ¼	NE ¼	SW ¼	SE ¼	NW ¼	NE ¼	SW ¼	SE ¼	Totals
Sec 07 T 11N R 3W SLBM														X			0.2500

or a Total of .2500 acres. PERIOD OF USE: 04/01 TO 10/31

###STOCKWATERING: 11 Equivalent Livestock Units PERIOD OF USE: 01/01 TO 12/31

###DOMESTIC: 1 Family PERIOD OF USE: 01/01 TO 12/31

Domestic use is supplemental to the West Corinne Water System and is limited to use as an emergency backup source.

Water Right Number 29-29 is limited to the irrigation requirements of .1000 acres.

29-30 NAME: Johan J. & Estella L. Graf INT: 100% FLOW: 0.015 cfs OR 0.73 acre-feet

TYPE OF RIGHT: A17399 PRIORITY: 03/18/1946 SOURCE: Underground Water Wells

POINTS OF DIVERSION -- UNDERGROUND: (1) N 189 ft. E 1440 ft. from SW Cor, Sec 07, T 11N, R 3W, SLBM. DIAM: 2 inches. DEPTH: 246 feet.
(2) N 132 ft. E 1443 ft. from SW Cor, Sec 07, T 11N, R 3W, SLBM. DIAM: 2 inches. DEPTH: 230 feet.

WATER RIGHTS IN COMMON: 30,3378

###IRRIGATION:

	NORTH WEST QUARTER				NORTH EAST QUARTER				SOUTH WEST QUARTER				SOUTH EAST QUARTER				Section
	NW ¼	NE ¼	SW ¼	SE ¼	NW ¼	NE ¼	SW ¼	SE ¼	NW ¼	NE ¼	SW ¼	SE ¼	NW ¼	NE ¼	SW ¼	SE ¼	Totals
Sec 07 T 11N R 3W SLBM												X					0.2500

or a Total of .2500 acres. PERIOD OF USE: 04/01 TO 10/31

Irrigation under 29-30 has no sole supply.

###STOCKWATERING: 10 Equivalent Livestock Units PERIOD OF USE: 01/01 TO 12/31

###DOMESTIC: 1 Family PERIOD OF USE: 01/01 TO 12/31

29-31 NAME: Dennis Reed Adams INT: 100% FLOW: 0.015 cfs

TYPE OF RIGHT: A16935 NPR PRIORITY: 09/21/1945 SOURCE: Underground Water Well

POINT OF DIVERSION -- UNDERGROUND: (1) N 150 ft. E 850 ft. from SW Cor, Sec 7, T 11N, R 3W, SLBM. DIAM: 3 inches. DEPTH: 221 feet.

WATER RIGHTS IN COMMON: 31

###IRRIGATION:

	NORTH WEST QUARTER				NORTH EAST QUARTER				SOUTH WEST QUARTER				SOUTH EAST QUARTER				Section Totals
	NW ¼	NE ¼	SW ¼	SE ¼	NW ¼	NE ¼	SW ¼	SE ¼	NW ¼	NE ¼	SW ¼	SE ¼	NW ¼	NE ¼	SW ¼	SE ¼	
Sec 07 T 11N R 3W SLBM											X						0.2500

or a Total of .2500 acres.

PERIOD OF USE: 04/01 TO 10/31

###STOCKWATERING: 10 Equivalent Livestock Units PERIOD OF USE: 01/01 TO 12/31

###DOMESTIC: 1 Family PERIOD OF USE: 01/01 TO 12/31

29-32 NAME: Jay Duane & Francis F. Getz INT: 100% FLOW: 0.007 cfs

TYPE OF RIGHT: U3121 PRIORITY: 05/1930 SOURCE: Underground Water Well

POINT OF DIVERSION -- UNDERGROUND: (1) N 108 ft. W 1345 ft. from SE Cor, Sec 8, T 11N, R 3W, SLBM.

WATER RIGHTS IN COMMON: 32

###STOCKWATERING: 80 Equivalent Livestock Units PERIOD OF USE: 01/01 TO 12/31

29-33 NAME: Richard A. Eakle INT: 100% FLOW: 0.011 cfs

TYPE OF RIGHT: U11895 PRIORITY: 06/1900 SOURCE: Underground Water Well

POINT OF DIVERSION -- UNDERGROUND: (1) S 174 ft. E 2495 ft. from NW Cor, Sec 8, T 11N, R 3W, SLBM. DIAM: 15 inches. DEPTH: 20 feet.

WATER RIGHTS IN COMMON: 33

###STOCKWATERING: 108 Equivalent Livestock Units PERIOD OF USE: 01/01 TO 12/31

PLACE OF USE: (which includes all or part of the following legal subdivisions:)

	NORTH-WEST¼				NORTH-EAST¼				SOUTH-WEST¼				SOUTH-EAST¼			
	NW	NE	SW	SE	NW	NE	SW	SE	NW	NE	SW	SE	NW	NE	SW	SE
Sec 8 T 11N R 3W SLBM		X														

29-34 NAME: Dennis Blaine Larkin INT: 100% FLOW: 0.015 cfs

TYPE OF RIGHT: A15454 NPR PRIORITY: 08/23/1943 SOURCE: Underground Water Well

POINT OF DIVERSION -- UNDERGROUND: (1) N 2178 ft. E 97 ft. from SW Cor, Sec 8, T 11N, R 3W, SLBM. DIAM: 2 inches. DEPTH: 355 feet.

WATER RIGHTS IN COMMON: 34

###DOMESTIC: 1 Family PERIOD OF USE: 01/01 TO 12/31

PLACE OF USE: (which includes all or part of the following legal subdivisions:)

	NORTH-WEST¼				NORTH-EAST¼				SOUTH-WEST¼				SOUTH-EAST¼			
	NW	NE	SW	SE	NW	NE	SW	SE	NW	NE	SW	SE	NW	NE	SW	SE
Sec 08 T 11N R 3W SLBM										X						

29-36 NAME: Keith John & Cleo B. Barfuss INT: 100% FLOW: 0.015 cfs

TYPE OF RIGHT: A15542 NPR PRIORITY: 10/14/1943 SOURCE: Underground Water Well

POINT OF DIVERSION -- UNDERGROUND: (1) N 2400 ft. W 60 ft. from SE Cor, Sec 20, T 11N, R 3W, SLBM.

WATER RIGHTS IN COMMON: 36,597,606,2725,2856,2857,2858,3321

###IRRIGATION:

	NORTH WEST QUARTER				NORTH EAST QUARTER				SOUTH WEST QUARTER				SOUTH EAST QUARTER				Section
	NW ¼	NE ¼	SW ¼	SE ¼	NW ¼	NE ¼	SW ¼	SE ¼	NW ¼	NE ¼	SW ¼	SE ¼	NW ¼	NE ¼	SW ¼	SE ¼	Totals
Sec 20 T 11N R 3W SLBM														X			0.2500

or a Total of .2500 acres. PERIOD OF USE: 04/01 TO 10/31

Irrigation is supplemental to shares in the Bear River Canal Company and West Corinne Water Company and has no sole supply.

29-37 NAME: Margie E. Erickson INT: 100% FLOW: 0.015 cfs

TYPE OF RIGHT: A17443 NPR PRIORITY: 04/02/1946 SOURCE: Underground Water Well

POINT OF DIVERSION -- UNDERGROUND: (1) N 2598 ft. W 2640 ft. from SE Cor, Sec 17, T 11N, R 3W, SLBM. DIAM: 2 inches. DEPTH: 335 feet.

WATER RIGHTS IN COMMON: 37

###DOMESTIC: 1 Family PERIOD OF USE: 01/01 TO 12/31

PLACE OF USE: (which includes all or part of the following legal subdivisions:)

	NORTH-WEST¼				NORTH-EAST¼				SOUTH-WEST¼				SOUTH-EAST¼			
	NW	NE	SW	SE	NW	NE	SW	SE	NW	NE	SW	SE	NW	NE	SW	SE
Sec 17 T 11N R 3W SLBM														X		

29-39 NAME: Roy R. & Nancy B. Fuller INT: 100% FLOW: 0.015 cfs

TYPE OF RIGHT: A15491 NPR PRIORITY: 09/07/1943 SOURCE: Underground Water Well

POINT OF DIVERSION -- UNDERGROUND: (1) N 1679 ft. W 120 ft. from SE Cor, Sec 17, T 11N, R 3W, SLBM. DIAM: 1 inches. DEPTH: 332 feet.

WATER RIGHTS IN COMMON: 39

###STOCKWATERING: 24 Equivalent Livestock Units PERIOD OF USE: 01/01 TO 12/31

PLACE OF USE: (which includes all or part of the following legal subdivisions:)

	NORTH-WEST¼				NORTH-EAST¼				SOUTH-WEST¼				SOUTH-EAST¼			
	NW	NE	SW	SE	NW	NE	SW	SE	NW	NE	SW	SE	NW	NE	SW	SE
Sec 17 T 11N R 3W SLBM														X		

29-42 NAME: Melvin L. Kupfer INT: 100% FLOW: 0.012 cfs

TYPE OF RIGHT: U6275 PRIORITY: 01/1935 SOURCE: Underground Water Well

POINT OF DIVERSION -- UNDERGROUND: (1) S 1345 ft. E 185 ft. from NW Cor, Sec 17, T 11N, R 3W, SLBM. DIAM: 1 inches. DEPTH: 350 feet.

WATER RIGHTS IN COMMON: 42

###DOMESTIC: 2 Families PERIOD OF USE: 01/01 TO 12/31

PLACE OF USE: (which includes all or part of the following legal subdivisions:)

	NORTH-WEST¼				*	NORTH-EAST¼				*	SOUTH-WEST¼				*	SOUTH-EAST¼			
	NW	NE	SW	SE	*	NW	NE	SW	SE	*	NW	NE	SW	SE	*	NW	NE	SW	SE
Sec 17 T 11N R 3W SLBM			X		*					*					*				
Sec 18 T 11N R 3W SLBM					*				X	*					*				

29-44 NAME: Flora K. Tanaka Trustee INT: 50% FLOW: 0.002 cfs
Ben B. Tanaka Trustee INT: 50%

TYPE OF RIGHT: U13398 PRIORITY: 12/1934 SOURCE: Underground Water Well

POINT OF DIVERSION -- UNDERGROUND: (1) S 146 ft. W 207 ft. from NE Cor, Sec 17, T 11N, R 3W, SLBM. DIAM: 6 inches. DEPTH: 39 feet.

WATER RIGHTS IN COMMON: 44

###STOCKWATERING: 20 Equivalent Livestock Units PERIOD OF USE: 01/01 TO 12/31

PLACE OF USE: (which includes all or part of the following legal subdivisions:)

	NORTH-WEST¼				*	NORTH-EAST¼				*	SOUTH-WEST¼				*	SOUTH-EAST¼			
	NW	NE	SW	SE	*	NW	NE	SW	SE	*	NW	NE	SW	SE	*	NW	NE	SW	SE
Sec 17 T 11N R 3W SLBM					*		X			*					*				

29-45 NAME: Crozier Farm Properties LC INT: 100% FLOW: 0.015 cfs

TYPE OF RIGHT: A22578 PRIORITY: 02/13/1951 SOURCE: Underground Water Well

POINT OF DIVERSION -- UNDERGROUND: (1) S 110 ft. E 1370 ft. from NW Cor, Sec 18, T 11N, R 3W, SLBM. DIAM: 4 inches. DEPTH: 230 feet.

WATER RIGHTS IN COMMON: 45,1944,597,606,2856,2857,2858

###IRRIGATION:

	NORTH WEST QUARTER				NORTH EAST QUARTER				SOUTH WEST QUARTER				SOUTH EAST QUARTER				Section
	NW ¼	NE ¼	SW ¼	SE ¼	NW ¼	NE ¼	SW ¼	SE ¼	NW ¼	NE ¼	SW ¼	SE ¼	NW ¼	NE ¼	SW ¼	SE ¼	Totals
Sec 18 T 11N R 3W SLBM		X															0.2200

or a Total of .2200 acres. PERIOD OF USE: 04/01 TO 10/31

Irrigation is supplemental to shares in the Bear River Canal Company and the Thatcher-Penrose Service District (pending application 29-1944), and has no sole supply.

29-46 NAME: Kurt & Linda Mildenhall INT: 100% FLOW: 0.015 cfs

TYPE OF RIGHT: A30826 NPR PRIORITY: 03/27/1959 SOURCE: Underground Water Well

POINT OF DIVERSION -- UNDERGROUND: (1) S 216 ft. W 1930 ft. from NE Cor, Sec 18, T 11N, R 3W, SLBM. DIAM: 6 inches. DEPTH: 308 feet.

WATER RIGHTS IN COMMON: 46

###IRRIGATION:

	NORTH WEST QUARTER				NORTH EAST QUARTER				SOUTH WEST QUARTER				SOUTH EAST QUARTER				Section
	NW ¼	NE ¼	SW ¼	SE ¼	NW ¼	NE ¼	SW ¼	SE ¼	NW ¼	NE ¼	SW ¼	SE ¼	NW ¼	NE ¼	SW ¼	SE ¼	Totals
Sec 18 T 11N R 3W SLBM						X											0.2600

or a Total of .2600 acres.

PERIOD OF USE: 04/01 TO 10/31

###STOCKWATERING: 6 Equivalent Livestock Units

PERIOD OF USE: 01/01 TO 12/31

29-48 NAME: Colleen G. Romero INT: 100% FLOW: 0.015 cfs

TYPE OF RIGHT: Underground Water Claim PRIORITY: 1918 SOURCE: Underground Water Well

POINT OF DIVERSION -- UNDERGROUND: (1) S 145 ft. E 113 ft. from NW Cor, Sec 8, T 11N, R 3W, SLBM.

WATER RIGHTS IN COMMON: 48

###IRRIGATION:

	NORTH WEST QUARTER				NORTH EAST QUARTER				SOUTH WEST QUARTER				SOUTH EAST QUARTER				Section
	NW ¼	NE ¼	SW ¼	SE ¼	NW ¼	NE ¼	SW ¼	SE ¼	NW ¼	NE ¼	SW ¼	SE ¼	NW ¼	NE ¼	SW ¼	SE ¼	Totals
Sec 08 T 11N R 3W SLBM	X																0.2500

or a Total of .2500 acres.

PERIOD OF USE: 04/01 TO 10/31

###STOCKWATERING: 2 Equivalent Livestock Units

PERIOD OF USE: 01/01 TO 12/31

29-49 NAME: Larry A. & LaDean Rupp INT: 100% FLOW: 0.015 cfs

TYPE OF RIGHT: Underground Water Claim PRIORITY: 1915 SOURCE: Underground Water Well

POINT OF DIVERSION -- UNDERGROUND: (1) N 1290 ft. W 150 ft. from SE Cor, Sec 8, T 11N, R 3W, SLBM.

WATER RIGHTS IN COMMON: 49

###STOCKWATERING: 35 Equivalent Livestock Units

PERIOD OF USE: 01/01 TO 12/31

###DOMESTIC: 1 Family

PERIOD OF USE: 01/01 TO 12/31

PLACE OF USE: (which includes all or part of the following legal subdivisions:)

	NORTH-WEST¼				*	*	NORTH-EAST¼				*	*	SOUTH-WEST¼				*	*	SOUTH-EAST¼			
	NW	NE	SW	SE	*	*	NW	NE	SW	SE	*	*	NW	NE	SW	SE	*	*	NW	NE	SW	SE
Sec 8 T 11N R 3W SLBM					*	*					*	*					*	*		X		X

29-51 NAME: Curtis J. & Melanie Crouch INT: 100% FLOW: 0.45 acre-feet

TYPE OF RIGHT: Underground Water Claim PRIORITY: 1934 SOURCE: Underground Water Well

POINT OF DIVERSION -- UNDERGROUND: (1) S 2380 ft. W 94 ft. from NE Cor, Sec 8, T 11N, R 3W, SLBM.

WATER RIGHTS IN COMMON: 51

###DOMESTIC: 1 Family PERIOD OF USE: 01/01 TO 12/31

29-53 NAME: Flora K. Tanaka Trustee INT: 50% FLOW: 0.015 cfs
Ben B. Tanaka Trustee INT: 50%

TYPE OF RIGHT: Underground Water Claim PRIORITY: 1920 SOURCE: Underground Water Well

POINT OF DIVERSION -- UNDERGROUND: (1) S 100 ft. W 1667 ft. from NE Cor, Sec 17, T 11N, R 3W, SLBM.

WATER RIGHTS IN COMMON: 53

###DOMESTIC: 1 Family PERIOD OF USE: 01/01 TO 12/31

PLACE OF USE: (which includes all or part of the following legal subdivisions:)

	NORTH-WEST¼				*	NORTH-EAST¼				*	SOUTH-WEST¼				*	SOUTH-EAST¼			
	NW	NE	SW	SE	*	NW	NE	SW	SE	*	NW	NE	SW	SE	*	NW	NE	SW	SE
Sec 17 T 11N R 3W SLBM					*	X				*					*				

29-54 NAME: Owen R. & Dona W. Stokes Trustees INT: 100% FLOW: 0.062 cfs

TYPE OF RIGHT: Underground Water Claim PRIORITY: 1931 SOURCE: Underground Water Well

POINT OF DIVERSION -- UNDERGROUND: (1) S 75 ft. E 1406 ft. from NW Cor, Sec 17, T 11N, R 3W, SLBM.

Group No. 1
WATER RIGHTS IN COMMON: 54

###DOMESTIC: 1 Family PERIOD OF USE: 01/01 TO 12/31

Group No. 2
WATER RIGHTS IN COMMON: 54,597,606,2725,2856,2857,2858,3321

###IRRIGATION:

	NORTH WEST QUARTER				NORTH EAST QUARTER				SOUTH WEST QUARTER				SOUTH EAST QUARTER				Section
	NW ¼	NE ¼	SW ¼	SE ¼	NW ¼	NE ¼	SW ¼	SE ¼	NW ¼	NE ¼	SW ¼	SE ¼	NW ¼	NE ¼	SW ¼	SE ¼	Totals
Sec 17 T 11N R 3W SLBM		X															0.1800

or a Total of .1800 acres.

PERIOD OF USE: 04/01 TO 10/31

Irrigation is supplemental to shares in the Bear River Canal Company and has no sole supply.

29-55 NAME: Owen R. & Dona W. Stokes Trustees INT: 100% FLOW: 0.015 cfs

TYPE OF RIGHT: Underground Water Claim PRIORITY: 1930 SOURCE: Underground Water Well

POINT OF DIVERSION -- UNDERGROUND: (1) N 338 ft. E 1249 ft. from SW Cor, Sec 8, T 11N, R 3W, SLBM.

WATER RIGHTS IN COMMON: 55

###DOMESTIC: 1 Family PERIOD OF USE: 01/01 TO 12/31

PLACE OF USE: (which includes all or part of the following legal subdivisions:)

	NORTH-WEST¼				NORTH-EAST¼				SOUTH-WEST¼				SOUTH-EAST¼			
	NW	NE	SW	SE	NW	NE	SW	SE	NW	NE	SW	SE	NW	NE	SW	SE
Sec 08 T 11N R 3W SLBM											X					

29-56 NAME: Steven H. & RaeAnn U. Porritt INT: 100% FLOW: 0.019 cfs

TYPE OF RIGHT: Underground Water Claim PRIORITY: 1934 SOURCE: Underground Water Well

POINT OF DIVERSION -- UNDERGROUND: (1) S 158 ft. E 194 ft. from NW Cor, Sec 17, T 11N, R 3W, SLBM.

WATER RIGHTS IN COMMON: 56

###STOCKWATERING: 50 Equivalent Livestock Units PERIOD OF USE: 01/01 TO 12/31

###OTHER: Miscellaneous uses associated with a dairy operation (30 gpd or 0.25 AF/yr). PERIOD OF USE: 01/01 TO 12/31

REMARKS:

Stockwatering and other uses are supplemental to the West Corinne Water Company and have no sole supply. This right is limited to use as an emergency backup source.

29-57 NAME: Cora K. Misrasi INT: 100% FLOW: 0.015 cfs

TYPE OF RIGHT: Underground Water Claim PRIORITY: 1935 SOURCE: Underground Water Well

POINT OF DIVERSION -- UNDERGROUND: (1) S 57 ft. W 99 ft. from NE Cor, Sec 18, T 11N, R 3W, SLBM.

WATER RIGHTS IN COMMON: 57

###DOMESTIC: 1 Family PERIOD OF USE: 01/01 TO 12/31

PLACE OF USE: (which includes all or part of the following legal subdivisions:)

	NORTH-WEST¼				NORTH-EAST¼				SOUTH-WEST¼				SOUTH-EAST¼			
	NW	NE	SW	SE	NW	NE	SW	SE	NW	NE	SW	SE	NW	NE	SW	SE
Sec 18 T 11N R 3W SLBM						X										

29-58 NAME: E. Jay & Nancy B. Johnson INT: UNDV FLOW: 0.015 cfs
Shawn & Jaime J. Judkins

TYPE OF RIGHT: Underground Water Claim PRIORITY: 1915 SOURCE: Underground Water Well

POINT OF DIVERSION -- UNDERGROUND: (1) N 2610 ft. E 1247 ft. from SW Cor, Sec 17, T 11N, R 3W, SLBM.

WATER RIGHTS IN COMMON: 58

###STOCKWATERING: 12 Equivalent Livestock Units PERIOD OF USE: 01/01 TO 12/31

29-61 NAME: Darald James Fuller INT: 100% FLOW: 0.015 cfs

TYPE OF RIGHT: Underground Water Claim PRIORITY: 1920 SOURCE: Underground Water Well

POINT OF DIVERSION -- UNDERGROUND: (1) N 2608 ft. W 1454 ft. from SE Cor, Sec 17, T 11N, R 3W, SLBM.

WATER RIGHTS IN COMMON: 61

###DOMESTIC: 1 Family PERIOD OF USE: 01/01 TO 12/31

PLACE OF USE: (which includes all or part of the following legal subdivisions:)

	NORTH-WEST¼				NORTH-EAST¼				SOUTH-WEST¼				SOUTH-EAST¼			
	NW	NE	SW	SE	NW	NE	SW	SE	NW	NE	SW	SE	NW	NE	SW	SE
Sec 17 T 11N R 3W SLBM													X			

29-62 NAME: Darald James Fuller INT: 100% FLOW: 0.015 cfs

TYPE OF RIGHT: Underground Water Claim PRIORITY: 1920 SOURCE: Underground Water Well

POINT OF DIVERSION -- UNDERGROUND: (1) N 2568 ft. W 1465 ft. from SE Cor, Sec 17, T 11N, R 3W, SLBM.

WATER RIGHTS IN COMMON: 62

###STOCKWATERING: 10 Equivalent Livestock Units PERIOD OF USE: 01/01 TO 12/31

PLACE OF USE: (which includes all or part of the following legal subdivisions:)

	NORTH-WEST¼				NORTH-EAST¼				SOUTH-WEST¼				SOUTH-EAST¼			
	NW	NE	SW	SE	NW	NE	SW	SE	NW	NE	SW	SE	NW	NE	SW	SE
Sec 17 T 11N R 3W SLBM													X			

29-64 NAME: LDS Church Corporation of the Presiding Bishop INT: 100% FLOW: 0.015 cfs

TYPE OF RIGHT: Underground Water Claim PRIORITY: 1920 SOURCE: Underground Water Well

POINT OF DIVERSION -- UNDERGROUND: (1) S 108 ft. W 143 ft. from NE Cor, Sec 20, T 11N, R 3W, SLBM.

Group No. 1
WATER RIGHTS IN COMMON: 64

###DOMESTIC: 1 Family PERIOD OF USE: 01/01 TO 12/31

Group No. 2
WATER RIGHTS IN COMMON: 64,597,606,2725,2856,2857,2858,3321

###IRRIGATION:	NORTH WEST QUARTER				NORTH EAST QUARTER				SOUTH WEST QUARTER				SOUTH EAST QUARTER				Section
	NW ¼	NE ¼	SW ¼	SE ¼	NW ¼	NE ¼	SW ¼	SE ¼	NW ¼	NE ¼	SW ¼	SE ¼	NW ¼	NE ¼	SW ¼	SE ¼	Totals
Sec 20 T 11N R 3W SLBM						X											0.5400

or a Total of .5400 acres. PERIOD OF USE: 04/01 TO 10/31

Water Right Number 29-64 is limited to the irrigation requirements of .2000 acres.

29-66 NAME: Duane W. Rupp INT: 100% FLOW: 0.022 cfs

TYPE OF RIGHT: A31070 PRIORITY: 05/28/1959 SOURCE: Underground Water Well

POINT OF DIVERSION -- UNDERGROUND: (1) N 577 ft. E 2337 ft. from SW Cor, Sec 8, T 11N, R 3W, SLBM. DIAM: 6 inches. DEPTH: 300 feet.

WATER RIGHTS IN COMMON: 66

###STOCKWATERING: 252 Equivalent Livestock Units PERIOD OF USE: 01/01 TO 12/31

###DOMESTIC: 1 Family PERIOD OF USE: 01/01 TO 12/31

PLACE OF USE: (which includes all or part of the following legal subdivisions:)

	NORTH-WEST¼				*	*	NORTH-EAST¼				*	*	SOUTH-WEST¼				*	*	SOUTH-EAST¼			
	NW	NE	SW	SE	*	*	NW	NE	SW	SE	*	*	NW	NE	SW	SE	*	*	NW	NE	SW	SE
Sec 8 T 11N R 3W SLBM					*	*					*	*				X	*	*				

29-67 NAME: Melvin L. Kupfer INT: 100% FLOW: 0.1 cfs

TYPE OF RIGHT: U20905 PRIORITY: 05/1929 SOURCE: Open Drain

POINT OF DIVERSION -- DRAIN: (1) S 1528 ft. W 3 ft. from NE Cor, Sec 18, T 11N, R 3W, SLBM.

WATER RIGHTS IN COMMON: 67,597,606,2725,2856,2857,2858,3321

###IRRIGATION:	NORTH WEST QUARTER				NORTH EAST QUARTER				SOUTH WEST QUARTER				SOUTH EAST QUARTER				Section
	NW ¼	NE ¼	SW ¼	SE ¼	NW ¼	NE ¼	SW ¼	SE ¼	NW ¼	NE ¼	SW ¼	SE ¼	NW ¼	NE ¼	SW ¼	SE ¼	Totals
Sec 17 T 11N R 3W SLBM			X														7.1900

or a Total of 7.1900 acres. PERIOD OF USE: 05/01 TO 11/30

Irrigation is supplemental to shares in the Bear River Canal Company, and has no sole supply.

29-68 NAME: State of Utah Division of Wildlife Resources INT: 100% FLOW: 6.0 cfs

TYPE OF RIGHT: U21022 PRIORITY: 1916 SOURCE: Underground Water-Petterson Drain

POINT OF DIVERSION -- DRAIN: (1) N 82 ft. W 23 ft. from SE Cor, Sec 18, T 11N, R 3W, SLBM.

WATER RIGHTS IN COMMON: 68,69,4083,4084

###OTHER: Waterfowl Habitat PERIOD OF USE: 01/01 TO 12/31

The effective service area included under 29-68 is 563.89 acres limited to a sole supply acreage of 480.00 acres. The total annual diversion limitation under this claim is 1,920.00 acre-feet.

PLACE OF USE: (which includes all or part of the following legal subdivisions:)

	NORTH-WEST¼				*	*	NORTH-EAST¼				*	*	SOUTH-WEST¼				*	*	SOUTH-EAST¼			
	NW	NE	SW	SE	*	*	NW	NE	SW	SE	*	*	NW	NE	SW	SE	*	*	NW	NE	SW	SE
Sec 06 T 10N R 3W SLBM	X	X	X	X	*	*					*	*					*	*				
Sec 01 T 10N R 4W SLBM	X	X	X	X	*	*	X	X	X	X	*	*	X	X	X	X	*	*				
Sec 02 T 10N R 4W SLBM		X			*	*	X	X	X	X	*	*					*	*				
Sec 18 T 11N R 3W SLBM					*	*					*	*	X	X	X	X	*	*				
Sec 19 T 11N R 3W SLBM	X	X	X	X	*	*	X	X	X	X	*	*	X	X	X	X	*	*	X	X	X	X
Sec 30 T 11N R 3W SLBM	X	X	X	X	*	*	X	X	X	X	*	*	X	X	X	X	*	*	X	X	X	X
Sec 31 T 11N R 3W SLBM	X	X	X	X	*	*	X	X	X	X	*	*	X	X	X	X	*	*	X	X	X	X
Sec 24 T 11N R 4W SLBM					*	*					*	*	X	X	X	X	*	*	X	X	X	X
Sec 25 T 11N R 4W SLBM	X	X	X	X	*	*	X	X	X	X	*	*	X	X	X	X	*	*	X	X	X	X
Sec 26 T 11N R 4W SLBM					*	*	X	X	X	X	*	*					*	*	X	X	X	
Sec 35 T 11N R 4W SLBM	X	X	X	X	*	*	X	X	X	X	*	*	X	X	X	X	*	*	X	X	X	X
Sec 36 T 11N R 4W SLBM	X	X	X	X	*	*	X	X	X	X	*	*	X	X	X	X	*	*	X	X	X	X

REMARKS:

The use of water under this claim is for the creation and maintenance of marshlands for waterfowl habitat within the Salt Creek Waterfowl Management Area. Incidental storage of water behind shallow dikes is associated with such use. The Place of Use (service area) described under this claim is the entire land area within the boundaries of the Salt Creek Waterfowl Management Area. The effective service area is the acreage shown on the hydrographic survey maps and represents the historic extent of this right. The effective service area is 563.89 acres. This claim is limited to the sole supply acreage of 480.00 acres. The total annual diversion limitation under this claim is 1,920.00 acre-feet. The annual diversion limitation is based on yearly water use requirements reported for the Bear River Migratory Bird Refuge and the flow rate of this claim. The water use reported for the Bear River Migratory Bird Refuge was used as the basis to determine the water use under this claim because of the similar environments, landscape and purpose of the two management areas.

The water demand to maintain optimal marshland conditions for the Bear River Migratory Bird Refuge was determined by comparing two hydrologic models; one by the Utah Division of Water Resources and the other by the USA Fish & Wildlife Service. The water volume requirements to maintain waterfowl marshlands used in the models were reported in the Utah Division of Fish & Game publication No. 69-12 (Christensen, J.E., Water Requirements of Waterfowl Marshlands in Northern Utah).

The monthly demand pattern for this claim is determined to be similar to the Bear River Migratory Bird Refuge and is specific to the Bear River Delta. Considering this similarity and the flow rate of this claim, the monthly demand pattern is as follows:

Monthly Demand:

Month	Diversion limitation - AF
January	26.78
February	36.99
March	325.35
April	270.57
May	219.65

June	158.37
July	256.94
August	184.29
Sept.	307.35
October	84.18
November	40.53
December	9.01

Total 1,920.00 AF/year

This amount is limited to that diverted for beneficial use and is the maximum amount of water available from the described point of diversion and all natural sources.

29-69 NAME: State of Utah Division of Wildlife Resources INT: 100% FLOW: 0.734 cfs

TYPE OF RIGHT: A22550 PRIORITY: 03/25/1954 SOURCE: Underground Water-Petterson Drain

POINT OF DIVERSION -- DRAIN: (1) N 82 ft. W 23 ft. from SE Cor, Sec 18, T 11N, R 3W, SLBM.

WATER RIGHTS IN COMMON: 68,69,4083,4084

###OTHER: Waterfowl Habitat PERIOD OF USE: 01/01 TO 12/31

The effective service area included under 29-69 is 563.89 acres limited to a sole supply acreage of 83.89 acres. The total annual diversion limitation under this claim is 335.56 acre-feet.

PLACE OF USE: (which includes all or part of the following legal subdivisions:)

	NORTH-WEST¼				*	*	NORTH-EAST¼				*	*	SOUTH-WEST¼				*	*	SOUTH-EAST¼			
	NW	NE	SW	SE	*	*	NW	NE	SW	SE	*	*	NW	NE	SW	SE	*	*	NW	NE	SW	SE
Sec 06 T 10N R 3W SLBM	X	X	X	X	*	*					*	*					*	*				
Sec 01 T 10N R 4W SLBM	X	X	X	X	*	*	X	X	X	X	*	*	X	X	X	X	*	*				
Sec 02 T 10N R 4W SLBM		X			*	*	X	X	X	X	*	*					*	*				
Sec 18 T 11N R 3W SLBM					*	*					*	*	X	X	X	X	*	*				
Sec 19 T 11N R 3W SLBM	X	X	X	X	*	*	X	X	X	X	*	*	X	X	X	X	*	*	X	X	X	X
Sec 30 T 11N R 3W SLBM	X	X	X	X	*	*	X	X	X	X	*	*	X	X	X	X	*	*	X	X	X	X
Sec 31 T 11N R 3W SLBM	X	X	X	X	*	*	X	X	X	X	*	*	X	X	X	X	*	*	X	X	X	X
Sec 24 T 11N R 4W SLBM					*	*					*	*	X	X	X	X	*	*	X	X	X	X
Sec 25 T 11N R 4W SLBM	X	X	X	X	*	*	X	X	X	X	*	*	X	X	X	X	*	*	X	X	X	X
Sec 26 T 11N R 4W SLBM					*	*	X	X	X	X	*	*					*	*	X	X	X	X
Sec 35 T 11N R 4W SLBM	X	X	X	X	*	*	X	X	X	X	*	*	X	X	X	X	*	*	X	X	X	X
Sec 36 T 11N R 4W SLBM	X	X	X	X	*	*	X	X	X	X	*	*	X	X	X	X	*	*	X	X	X	X

REMARKS:

The use of water under this claim is for the creation and maintenance of marshlands for waterfowl habitat within the Salt Creek Waterfowl Management Area. Incidental storage of water behind shallow dikes is associated with such use. The Place of Use (service area) described under this claim is the entire land area within the boundaries of the Salt Creek Waterfowl Management Area. The effective service area is the acreage shown on the hydrographic survey maps and represents the historic extent of this right. The effective service area is 563.89 acres. This claim is limited to the sole supply acreage of 83.89 acres. The total annual diversion limitation under this claim is 335.56 acre-feet. The annual diversion limitation is based on yearly water use requirements reported for the Bear River Migratory Bird Refuge and the flow rate of this claim. The water use reported for the Bear River

Migratory Bird Refuge was used as the basis to determine the water use under this claim because of the similar environments, landscape and purpose of the two management areas.

The water demand to maintain optimal marshland conditions for the Bear River Migratory Bird Refuge was determined by comparing two hydrologic models; one by the Utah Division of Water Resources and the other by the USA Fish & Wildlife Service. The water volume requirements to maintain waterfowl marshlands used in the models were reported in the Utah Division of Fish & Game publication No. 69-12 (Christensen, J.E., Water Requirements of Waterfowl Marshlands in Northern Utah).

The monthly demand pattern for this claim is determined to be similar to the Bear River Migratory Bird Refuge and is specific to the Bear River Delta. Considering this similarity and the flow rate of this claim, the monthly demand pattern is as follows:

Monthly Demand:

Month	Diversion Limitation AF
January	4.68
February	6.46
March	45.05
April	43.60
May	42.08
June	27.68
July	44.91
August	44.02
Sept.	43.60
October	24.83
November	7.08
December	1.57
Total	335.56 AF/year

This amount is limited to that diverted for beneficial use and is the maximum amount of water available from the described point of diversion and all natural sources.

29-70 NAME: Jan & Shauna Petersen INT: 100% FLOW: 0.015 cfs

TYPE OF RIGHT: Underground Water Claim PRIORITY: 1935 SOURCE: Underground Water Well

POINT OF DIVERSION -- UNDERGROUND: (1) N 135 ft. W 52 ft. from SE Cor, Sec 20, T 11N, R 3W, SLBM.

WATER RIGHTS IN COMMON: 70

###IRRIGATION:	NORTH WEST QUARTER				NORTH EAST QUARTER				SOUTH WEST QUARTER				SOUTH EAST QUARTER				Section Totals
	NW ¼	NE ¼	SW ¼	SE ¼	NW ¼	NE ¼	SW ¼	SE ¼	NW ¼	NE ¼	SW ¼	SE ¼	NW ¼	NE ¼	SW ¼	SE ¼	
Sec 20 T 11N R 3W SLBM																X	0.2500

or a Total of .2500 acres. PERIOD OF USE: 04/01 TO 10/31

###DOMESTIC: 1 Family PERIOD OF USE: 01/01 TO 12/31

29-78 NAME: EPH C. Jensen Land L.L.C. INT: 0.49% FLOW: 3.0 cfs
Lowell S. and Kathleen S. Peterson INT: 99.51%

TYPE OF RIGHT: U267 PRIORITY: 1914 SOURCE: Surface Drain Ditch

POINT OF DIVERSION -- UNDERGROUND: (1) S 20 ft. W 25 ft. from NE Cor, Sec 29, T 11N, R 3W, SLBM.

POINTS OF DIVERSION: Stockwatering directly on ditch from a point at S 2285 ft. W 1680 ft. from NE corner, Sec 29, T11N, R 3W, SLBM, to a point at S 1279 ft. W 0 ft. from NE corner, Sec 32, T11N, R 3W, SLBM.

Stockwatering directly on ditch from a point at S 20 ft. W 25 ft. from NE corner, Sec 29, T11N, R 3W, SLBM, to a point at S 2285 ft. W 1680 ft. from NE corner, Sec 29, T11N, R 3W, SLBM.

Group No. 1
WATER RIGHTS IN COMMON: 78

###IRRIGATION:	NORTH WEST QUARTER				NORTH EAST QUARTER				SOUTH WEST QUARTER				SOUTH EAST QUARTER				Section Totals
	NW ¼	NE ¼	SW ¼	SE ¼	NW ¼	NE ¼	SW ¼	SE ¼	NW ¼	NE ¼	SW ¼	SE ¼	NW ¼	NE ¼	SW ¼	SE ¼	
Sec 29 T 11N R 3W SLBM		X				X	X	X	X					X	X		X 176.0600

or a Total of 176.0600 acres.

PERIOD OF USE: 04/01 TO 10/31

Group No. 2
WATER RIGHTS IN COMMON: 78,270,651

###STOCKWATERING: 375 Equivalent Livestock Units PERIOD OF USE: 01/01 TO 12/31
Stockwatering is limited to 625 sheep (125 ELU).

REMARKS:

EPH C. Jensen Land L.L.C.`s interest is 100% of the stockwatering.
Lowell S. & Kathleen S. Peterson`s interest is 100% of the irrigation.

29-232 NAME: Robert Max Brough Revocable Living Trust INT: 100% FLOW: 0.01 cfs

TYPE OF RIGHT: U1856 PRIORITY: 1930 SOURCE: Underground Water Well

POINT OF DIVERSION -- UNDERGROUND: (1) S 1795 ft. E 205 ft. from NW Cor, Sec 1, T 11N, R 3W, SLBM. DIAM: 24 inches. DEPTH: 18 feet.

WATER RIGHTS IN COMMON: 232,532,1015,1147,1371,1414

###STOCKWATERING: 14 Equivalent Livestock Units PERIOD OF USE: 01/01 TO 12/31

###DOMESTIC: 1 Family PERIOD OF USE: 01/01 TO 12/31

PLACE OF USE: (which includes all or part of the following legal subdivisions:)

	NORTH-WEST¼				NORTH-EAST¼				SOUTH-WEST¼				SOUTH-EAST¼			
	NW	NE	SW	SE	NW	NE	SW	SE	NW	NE	SW	SE	NW	NE	SW	SE
Sec 1 T 11N R 3W SLBM		X														

REMARKS:

This water right is supplemental to the Garland City municipal water system and has no sole supply.

29-237 NAME: Marion S. King Trustee INT: 100% FLOW: 0.009 cfs

TYPE OF RIGHT: U2454 PRIORITY: 1905 SOURCE: Underground Water Well

POINT OF DIVERSION -- UNDERGROUND: (1) N 2765 ft. W 140 ft. from SE Cor, Sec 22, T 12N, R 3W, SLBM. DIAM: 1 inches. DEPTH: 20 feet.

WATER RIGHTS IN COMMON: 237

###STOCKWATERING: 18 Equivalent Livestock Units PERIOD OF USE: 01/01 TO 12/31

###DOMESTIC: 1 Family PERIOD OF USE: 01/01 TO 12/31

PLACE OF USE: (which includes all or part of the following legal subdivisions:)

	NORTH-WEST¼					NORTH-EAST¼					SOUTH-WEST¼					SOUTH-EAST¼				
	NW	NE	SW	SE		NW	NE	SW	SE		NW	NE	SW	SE		NW	NE	SW	SE	
Sec 22 T 12N R 3W SLBM									X											

29-238 NAME: Randy Marriott INT: 100% FLOW: 3.0 cfs

TYPE OF RIGHT: U2657 PRIORITY: 1928 SOURCE: Underground Water Drain

POINTS OF REDIVERSION: (1) S 3334 ft. E 1243 ft. from NW Cor, Sec 19, T 11N, R 2W, SLBM.
(2) S 2796 ft. E 2261 ft. from NW Cor, Sec 19, T 11N, R 2W, SLBM.

POINT OF DIVERSION -- DRAIN: (1) S 2572 ft. E 36 ft. from NW Cor, Sec 19, T 11N, R 2W, SLBM.

WATER RIGHTS IN COMMON: 238

###IRRIGATION:

	NORTH WEST QUARTER				NORTH EAST QUARTER				SOUTH WEST QUARTER				SOUTH EAST QUARTER				Section
	NW ¼	NE ¼	SW ¼	SE ¼	NW ¼	NE ¼	SW ¼	SE ¼	NW ¼	NE ¼	SW ¼	SE ¼	NW ¼	NE ¼	SW ¼	SE ¼	Totals
Sec 19 T 11N R 2W SLBM										X		X	X				36.5500
Sec 24 T 11N R 3W SLBM														X		X	23.1700

or a Total of 59.7200 acres. PERIOD OF USE: 04/01 TO 10/31

REMARKS:

Flow: Interest in flow is 2/3. For other interests see Water User Claims 2644, 2645.

29-261 NAME: Lloyd R. Adams INT: 100% FLOW: 0.75 cfs OR 164.05 acre-feet

TYPE OF RIGHT: A30459 PRIORITY: 12/02/1958 SOURCE: Unnamed Spring Area

POINT OF DIVERSION -- SURFACE: (1) N 148 ft. E 2519 ft. from SW Cor, Sec 7, T 12N, R 2W, SLBM.

WATER RIGHTS IN COMMON: 261,1215

###IRRIGATION:

	NORTH WEST QUARTER				NORTH EAST QUARTER				SOUTH WEST QUARTER				SOUTH EAST QUARTER				Section
	NW ¼	NE ¼	SW ¼	SE ¼	NW ¼	NE ¼	SW ¼	SE ¼	NW ¼	NE ¼	SW ¼	SE ¼	NW ¼	NE ¼	SW ¼	SE ¼	Totals
Sec 07 T 12N R 2W SLBM												X		X		X	23.7200
Sec 18 T 12N R 2W SLBM						X		X									16.6800

or a Total of 40.4000 acres. PERIOD OF USE: 04/01 TO 10/31

Water Right Number 29-261 is limited to the irrigation requirements of 40.4000 acres.

Storage from 01/01 to 12/31, inclusive, in Unnamed with a maximum capacity of 9.44 acre-feet, located in:

	NORTH-WEST¼				NORTH-EAST¼				SOUTH-WEST¼				SOUTH-EAST¼			
	NW	NE	SW	SE	NW	NE	SW	SE	NW	NE	SW	SE	NW	NE	SW	SE
Sec 07 T 12N R 2W SLBM												X				

REMARKS:

The total quantity of water (164.05 AF) includes reservoir evaporation (2.45 AF) calculated by data from Consumptive Use of Irrigated Crops in Utah, Research Report 145, NWS Corinne.

29-266 NAME: E. LeRoy & Norma Jean Firth Trustees INT: 100% FLOW: 0.033 cfs

TYPE OF RIGHT: U3337 PRIORITY: 1918 SOURCE: Underground Water Well

POINT OF DIVERSION -- UNDERGROUND: (1) S 148 ft. W 145 ft. from NE Cor, Sec 11, T 11N, R 4W, SLBM. DIAM: 6 inches. DEPTH: 150 feet.

WATER RIGHTS IN COMMON: 266

###STOCKWATERING: 25 Equivalent Livestock Units PERIOD OF USE: 01/01 TO 12/31

###DOMESTIC: 1 Family PERIOD OF USE: 01/01 TO 12/31

PLACE OF USE: (which includes all or part of the following legal subdivisions:)

	NORTH-WEST¼				NORTH-EAST¼				SOUTH-WEST¼				SOUTH-EAST¼			
	NW	NE	SW	SE	NW	NE	SW	SE	NW	NE	SW	SE	NW	NE	SW	SE
Sec 11 T 11N R 4W SLBM						X										

29-269 NAME: Val J. & Carol Ann Heusser INT: 100% FLOW: 0.015 cfs

TYPE OF RIGHT: U3711 PRIORITY: 1918 SOURCE: Underground Water Well

POINT OF DIVERSION -- UNDERGROUND: (1) S 2565 ft. W 1765 ft. from NE Cor, Sec 2, T 11N, R 4W, SLBM. DIAM: 24 inches. DEPTH: 7 feet.

WATER RIGHTS IN COMMON: 269,1021,1138

###IRRIGATION:

	NORTH WEST QUARTER				NORTH EAST QUARTER				SOUTH WEST QUARTER				SOUTH EAST QUARTER				Section
	NW ¼	NE ¼	SW ¼	SE ¼	NW ¼	NE ¼	SW ¼	SE ¼	NW ¼	NE ¼	SW ¼	SE ¼	NW ¼	NE ¼	SW ¼	SE ¼	Totals
Sec 02 T 11N R 4W SLBM							X										0.2500

or a Total of .2500 acres. PERIOD OF USE: 04/01 TO 10/31

Irrigation is supplemental to the Bothwell Culinary Water System (1021,1138) and has no sole supply.

29-270 NAME: EPH C. Jensen Land L.L.C. INT: 100% FLOW: 3.5 acre-feet

TYPE OF RIGHT: U3743 PRIORITY: 1914 SOURCE: Surface Drain Ditch

POINTS OF DIVERSION: Stockwatering directly on ditch from a point at S 20 ft. W 25 ft. from NE corner, Sec 29, T11N, R 3W, SLBM, to a point at S 2285 ft. W 1680 ft. from NE corner, Sec 29, T11N, R 3W, SLBM.

Stockwatering directly on ditch from a point at S 2285 ft. W 1680 ft. from NE corner, Sec 29, T11N, R 3W, SLBM, to a point at S 1279 ft. W 0 ft. from NE corner, Sec 32, T11N, R 3W, SLBM.

WATER RIGHTS IN COMMON: 78,270,651

###STOCKWATERING: 375 Equivalent Livestock Units PERIOD OF USE: 01/01 TO 12/31

Stockwatering is limited to 625 sheep (125 ELU).

PLACE OF USE: (which includes all or part of the following legal subdivisions:)

	NORTH-WEST¼				NORTH-EAST¼				SOUTH-WEST¼				SOUTH-EAST¼			
	NW	NE	SW	SE	NW	NE	SW	SE	NW	NE	SW	SE	NW	NE	SW	SE
Sec 29 T 11N R 3W SLBM						X	X	X						X	X	X

29-274 NAME: Courtney H. Wood INT: 100% FLOW: 0.013 cfs

TYPE OF RIGHT: U3761 PRIORITY: 1922 SOURCE: Underground Water Well

POINT OF DIVERSION -- UNDERGROUND: (1) N 1340 ft. E 195 ft. from SW Cor, Sec 15, T 11N, R 3W, SLBM. DIAM: 20 inches. DEPTH: 8 feet.

WATER RIGHTS IN COMMON: 274,597,600,601,606,2725,2856,2857,2858,3321

###IRRIGATION:

	NORTH WEST QUARTER				NORTH EAST QUARTER				SOUTH WEST QUARTER				SOUTH EAST QUARTER				Section
	NW ¼	NE ¼	SW ¼	SE ¼	NW ¼	NE ¼	SW ¼	SE ¼	NW ¼	NE ¼	SW ¼	SE ¼	NW ¼	NE ¼	SW ¼	SE ¼	Totals
Sec 15 T 11N R 3W SLBM											X						0.2200

or a Total of .2200 acres. PERIOD OF USE: 04/01 TO 10/31

Irrigation is supplemental to shares in the Bear River Canal Company, and has no sole supply.

29-276 NAME: Capener Land, LLC INT: 100% FLOW: 0.007 cfs

TYPE OF RIGHT: U3997 PRIORITY: 1906 SOURCE: Underground Water Well

POINT OF DIVERSION -- UNDERGROUND: (1) N 95 ft. E 1900 ft. from SW Cor, Sec 11, T 12N, R 3W, SLBM. DIAM: 1 inches. DEPTH: 22 feet.

WATER RIGHTS IN COMMON: 276,597,606,1628,2725,2856,2857,2858,3321

###IRRIGATION:

	NORTH WEST QUARTER				NORTH EAST QUARTER				SOUTH WEST QUARTER				SOUTH EAST QUARTER				Section
	NW ¼	NE ¼	SW ¼	SE ¼	NW ¼	NE ¼	SW ¼	SE ¼	NW ¼	NE ¼	SW ¼	SE ¼	NW ¼	NE ¼	SW ¼	SE ¼	Totals
Sec 11 T 12N R 3W SLBM												X					0.2000

or a Total of .2000 acres. PERIOD OF USE: 04/01 TO 10/31

Irrigation is supplemental to shares in the Riverside - No. Garland Water Company and in the Bear River Canal Company and has no sole supply.

29-284 NAME: David Brent Jensen INT: 100% FLOW: 0.009 cfs

TYPE OF RIGHT: U4450 PRIORITY: 1920 SOURCE: Underground Water Well

POINT OF DIVERSION -- UNDERGROUND: (1) S 95 ft. E 1105 ft. from NW Cor, Sec 33, T 11N, R 4W, SLBM. DIAM: 6 inches. DEPTH: 12 feet.

WATER RIGHTS IN COMMON: 284,1944

###IRRIGATION:

	NORTH WEST QUARTER				NORTH EAST QUARTER				SOUTH WEST QUARTER				SOUTH EAST QUARTER				Section
	NW ¼	NE ¼	SW ¼	SE ¼	NW ¼	NE ¼	SW ¼	SE ¼	NW ¼	NE ¼	SW ¼	SE ¼	NW ¼	NE ¼	SW ¼	SE ¼	Totals
Sec 33 T 11N R 4W SLBM	0.2000																0.2000

or a Total of .2000 acres. PERIOD OF USE: 04/01 TO 10/31

Irrigation under 284 is supplemental to the Thatcher-Penrose Service District (29-1944) and has no sole supply.

29-289 NAME: C. M. Cornwall Trustee INT: 50% FLOW: 0.018 cfs
Joyce C. Cornwall Trustee INT: 50%

TYPE OF RIGHT: U4751 PRIORITY: 1890 SOURCE: Underground Water Well

POINT OF DIVERSION -- UNDERGROUND: (1) N 2480 ft. E 1215 ft. from SW Cor, Sec 11, T 12N, R 3W, SLBM. DIAM: 2 inches. DEPTH: 20 feet.

WATER RIGHTS IN COMMON: 289

###IRRIGATION:

	NORTH WEST QUARTER				NORTH EAST QUARTER				SOUTH WEST QUARTER				SOUTH EAST QUARTER				Section
	NW ¼	NE ¼	SW ¼	SE ¼	NW ¼	NE ¼	SW ¼	SE ¼	NW ¼	NE ¼	SW ¼	SE ¼	NW ¼	NE ¼	SW ¼	SE ¼	Totals
Sec 11 T 12N R 3W SLBM									X								0.1000

or a Total of .1000 acres. PERIOD OF USE: 04/01 TO 10/31

###STOCKWATERING: 22 Equivalent Livestock Units PERIOD OF USE: 01/01 TO 12/31

29-305 NAME: Leon D. & Annette D. Sorensen INT: 100% FLOW: 0.033 cfs

TYPE OF RIGHT: U5183 PRIORITY: 1924 SOURCE: Underground Water Well

POINT OF DIVERSION -- UNDERGROUND: (1) N 837 ft. W 492 ft. from SE Cor, Sec 24, T 12N, R 3W, SLBM. DIAM: 2 inches. DEPTH: 45 feet.

WATER RIGHTS IN COMMON: 305

###STOCKWATERING: 30 Equivalent Livestock Units PERIOD OF USE: 01/01 TO 12/31

PLACE OF USE: (which includes all or part of the following legal subdivisions:)

	NORTH-WEST¼				*	*	NORTH-EAST¼				*	*	SOUTH-WEST¼				*	*	SOUTH-EAST¼			
	NW	NE	SW	SE	*	*	NW	NE	SW	SE	*	*	NW	NE	SW	SE	*	*	NW	NE	SW	SE
Sec 24 T 12N R 3W SLBM					*	*					*	*					*	*				X

29-316 NAME: Stuart A. & Charlene L. Cornwall INT: 100% FLOW: 0.02 cfs

TYPE OF RIGHT: U6013 PRIORITY: 1915 SOURCE: Underground Water Well

POINT OF DIVERSION -- UNDERGROUND: (1) S 0 ft. E 2539 ft. from NW Cor, Sec 22, T 11N, R 3W, SLBM. DIAM: 12 inches. DEPTH: 15 feet.

WATER RIGHTS IN COMMON: 316

###STOCKWATERING: 8 Equivalent Livestock Units PERIOD OF USE: 01/01 TO 12/31

29-318 NAME: Lou Ann N. Bessinger
Marilyn Newton
Shirleen N. Wynn
INT: UNDV FLOW: 0.022 cfs

TYPE OF RIGHT: U6015 PRIORITY: 1915 SOURCE: Underground Water Well

POINT OF DIVERSION -- UNDERGROUND: (1) S 1460 ft. E 2550 ft. from NW Cor, Sec 11, T 11N, R 3W, SLBM. DIAM: 2 inches. DEPTH: 20 feet.

WATER RIGHTS IN COMMON: 318

###DOMESTIC: 1 Family PERIOD OF USE: 01/01 TO 12/31

PLACE OF USE: (which includes all or part of the following legal subdivisions:)

	NORTH-WEST¼				NORTH-EAST¼				SOUTH-WEST¼				SOUTH-EAST¼			
	NW	NE	SW	SE	NW	NE	SW	SE	NW	NE	SW	SE	NW	NE	SW	SE
Sec 11 T 11N R 3W SLBM				X												

29-319 NAME: Gordon John & Christy Zito INT: 100% FLOW: 0.111 cfs

TYPE OF RIGHT: U6162 PRIORITY: 1910 SOURCE: Underground Water Well

POINT OF DIVERSION -- UNDERGROUND: (1) S 1365 ft. W 100 ft. from NE Cor, Sec 2, T 11N, R 3W, SLBM. DIAM: 6 inches. DEPTH: 40 feet.

WATER RIGHTS IN COMMON: 319

###STOCKWATERING: 335 Equivalent Livestock Units PERIOD OF USE: 01/01 TO 12/31

The originally authorized use of water is described herein, however, the claimant has amended the use of water under this right. The water is being used to supplement shares of stock in the Bear River Canal Company for the irrigation of 4.70 acres (sole supply 2.345 acres) within the SE4NE4 of Section 2, T11N, R3W, SLB&M. A change application for this amendment needs to be filed by the claimant.

PLACE OF USE: (which includes all or part of the following legal subdivisions:)

	NORTH-WEST¼				NORTH-EAST¼				SOUTH-WEST¼				SOUTH-EAST¼			
	NW	NE	SW	SE	NW	NE	SW	SE	NW	NE	SW	SE	NW	NE	SW	SE
Sec 2 T 11N R 3W SLBM								X								

29-320 NAME: Brent Garn Capener Trustee — INT: 50.0% FLOW: 0.111 cfs
Melba Jones Capener Trustee — INT: 50.0%

TYPE OF RIGHT: U6163 — PRIORITY: 1893 — SOURCE: Underground Water Well

POINT OF DIVERSION -- UNDERGROUND: (1) N 1480 ft. E 110 ft. from SW Cor, Sec 26, T 12N, R 3W, SLBM. DIAM: 6 inches. DEPTH: 40 feet.

WATER RIGHTS IN COMMON: 320,532,1015,1147,1371

###IRRIGATION:	NORTH WEST QUARTER				NORTH EAST QUARTER				SOUTH WEST QUARTER				SOUTH EAST QUARTER				Section Totals
	NW ¼	NE ¼	SW ¼	SE ¼	NW ¼	NE ¼	SW ¼	SE ¼	NW ¼	NE ¼	SW ¼	SE ¼	NW ¼	NE ¼	SW ¼	SE ¼	
Sec 26 T 12N R 3W SLBM										X							0.2800

or a Total of .2800 acres. PERIOD OF USE: 04/01 TO 10/31

###STOCKWATERING: 1 Equivalent Livestock Units PERIOD OF USE: 01/01 TO 12/31

Water Right Number 29-320 is limited to the irrigation requirements of .2800 acres.

29-325 NAME: Brett D. & Jerilyn H. Payne — INT: 100% FLOW: 0.045 cfs

TYPE OF RIGHT: U6768 — PRIORITY: 11/1926 — SOURCE: Underground Water Well

POINT OF DIVERSION -- UNDERGROUND: (1) N 2775 ft. E 2480 ft. from SW Cor, Sec 22, T 11N, R 3W, SLBM. DIAM: 7 inches. DEPTH: 15 feet.

WATER RIGHTS IN COMMON: 325

###STOCKWATERING: 15 Equivalent Livestock Units PERIOD OF USE: 01/01 TO 12/31

PLACE OF USE: (which includes all or part of the following legal subdivisions:)

	NORTH-WEST¼				*	*	NORTH-EAST¼				*	*	SOUTH-WEST¼				*	*	SOUTH-EAST¼			
	NW	NE	SW	SE	*	*	NW	NE	SW	SE	*	*	NW	NE	SW	SE	*	*	NW	NE	SW	SE
Sec 22 T 11N R 3W SLBM					*	*					*	*		X			*	*				

29-335 NAME: Margaret A. Munns Trustee — INT: 50% FLOW: 0.011 cfs
Paul C. Munns Trustee — INT: 50%

TYPE OF RIGHT: U6245 — PRIORITY: 1901 — SOURCE: Underground Water Well

POINT OF DIVERSION -- UNDERGROUND: (1) N 760 ft. E 204 ft. from SW Cor, Sec 13, T 11N, R 3W, SLBM. DIAM: 3 inches. DEPTH: 25 feet.

WATER RIGHTS IN COMMON: 335,603,605,2751,2856,2857,2858

###IRRIGATION:	NORTH WEST QUARTER				NORTH EAST QUARTER				SOUTH WEST QUARTER				SOUTH EAST QUARTER				Section Totals
	NW ¼	NE ¼	SW ¼	SE ¼	NW ¼	NE ¼	SW ¼	SE ¼	NW ¼	NE ¼	SW ¼	SE ¼	NW ¼	NE ¼	SW ¼	SE ¼	
Sec 13 T 11N R 3W SLBM											X						0.2500

or a Total of .2500 acres. PERIOD OF USE: 04/01 TO 10/31

Water Right Number 29-335 is limited to the irrigation requirements of .2500 acres.

29-340 NAME: John R. Bennett INT: 100% FLOW: 0.011 cfs

TYPE OF RIGHT: U6253 PRIORITY: 1929 SOURCE: Underground Water Well

POINT OF DIVERSION -- UNDERGROUND: (1) N 1845 ft. E 131 ft. from SW Cor, Sec 36, T 12N, R 3W, SLBM. DIAM: 8 inches. DEPTH: 26 feet.

WATER RIGHTS IN COMMON: 340

###STOCKWATERING: 5 Equivalent Livestock Units PERIOD OF USE: 01/01 TO 12/31

###DOMESTIC: 1 Family PERIOD OF USE: 01/01 TO 12/31

29-341 NAME: Robert Martin & Marilyn L. Meyer Trustees INT: 100% FLOW: 0.72 acre-feet

TYPE OF RIGHT: U6254 PRIORITY: 1905 SOURCE: Underground Water Well

POINT OF DIVERSION -- UNDERGROUND: (1) S 295 ft. W 115 ft. from NE Cor, Sec 22, T 12N, R 3W, SLBM. DIAM: 6 inches. DEPTH: 30 feet.

WATER RIGHTS IN COMMON: 341

###IRRIGATION:

	NORTH WEST QUARTER				NORTH EAST QUARTER				SOUTH WEST QUARTER				SOUTH EAST QUARTER				Section
	NW ¼	NE ¼	SW ¼	SE ¼	NW ¼	NE ¼	SW ¼	SE ¼	NW ¼	NE ¼	SW ¼	SE ¼	NW ¼	NE ¼	SW ¼	SE ¼	Totals
Sec 22 T 12N R 3W SLBM						X											0.1800

or a Total of .1800 acres. PERIOD OF USE: 04/01 TO 10/31

29-342 NAME: Ronald J. & Carol Ann K. Davis Trustees INT: 100% FLOW: 0.167 cfs

TYPE OF RIGHT: U6255 PRIORITY: 1932 SOURCE: Underground Water Well

POINT OF DIVERSION -- UNDERGROUND: (1) S 2577 ft. W 1217 ft. from NE Cor, Sec 23, T 12N, R 3W, SLBM. DIAM: 2 inches. DEPTH: 20 feet.

WATER RIGHTS IN COMMON: 342,399

###IRRIGATION:

	NORTH WEST QUARTER				NORTH EAST QUARTER				SOUTH WEST QUARTER				SOUTH EAST QUARTER				Section
	NW ¼	NE ¼	SW ¼	SE ¼	NW ¼	NE ¼	SW ¼	SE ¼	NW ¼	NE ¼	SW ¼	SE ¼	NW ¼	NE ¼	SW ¼	SE ¼	Totals
Sec 23 T 12N R 3W SLBM								X									0.3100

or a Total of .3100 acres. PERIOD OF USE: 04/01 TO 10/31

Water Right Number 29-342 is limited to the irrigation requirements of .2100 acres.

29-348 NAME: Phyllis H. Markham Trustee INT: 100% FLOW: 0.0015 cfs

TYPE OF RIGHT: U6263 PRIORITY: 1928 SOURCE: Underground Water Well

POINT OF DIVERSION -- UNDERGROUND: (1) S 274 ft. E 2605 ft. from NW Cor, Sec 23, T 11N, R 3W, SLBM. DIAM: 8 inches. DEPTH: 16 feet.

WATER RIGHTS IN COMMON: 348

###DOMESTIC: 1 Family PERIOD OF USE: 01/01 TO 12/31

PLACE OF USE: (which includes all or part of the following legal subdivisions:)

	NORTH-WEST¼				NORTH-EAST¼				SOUTH-WEST¼				SOUTH-EAST¼			
	NW	NE	SW	SE	NW	NE	SW	SE	NW	NE	SW	SE	NW	NE	SW	SE
Sec 23 T 11N R 3W SLBM		X														

29-350 NAME: Jessie F. Jr. & Carol F. Petersen INT: 100% FLOW: 0.8 cfs

TYPE OF RIGHT: U6265 PRIORITY: 1910 SOURCE: Underground Water Drain

POINT OF DIVERSION -- UNDERGROUND: (1) S 2378 ft. E 2492 ft. from NW Cor, Sec 27, T 11N, R 4W, SLBM.

WATER RIGHTS IN COMMON: 350,597,606,2725,2856,2857,2858,3321

###STOCKWATERING: 150 Equivalent Livestock Units PERIOD OF USE: 01/01 TO 12/31

Stockwatering under this claim is limited to 150 ELU.

PLACE OF USE: (which includes all or part of the following legal subdivisions:)

	NORTH-WEST¼				NORTH-EAST¼				SOUTH-WEST¼				SOUTH-EAST¼			
	NW	NE	SW	SE	NW	NE	SW	SE	NW	NE	SW	SE	NW	NE	SW	SE
Sec 27 T 11N R 4W SLBM				X												

29-354 NAME: Quinten R. & Vonda B. Hess Trustees INT: 100% FLOW: 0.025 cfs

TYPE OF RIGHT: U6269 PRIORITY: 1916 SOURCE: Underground Water Well

POINT OF DIVERSION -- UNDERGROUND: (1) S 2330 ft. W 230 ft. from NE Cor, Sec 1, T 12N, R 3W, SLBM. DIAM: 8 inches. DEPTH: 30 feet.

WATER RIGHTS IN COMMON: 354

###STOCKWATERING: 150 Equivalent Livestock Units PERIOD OF USE: 01/01 TO 12/31

PLACE OF USE: (which includes all or part of the following legal subdivisions:)

	NORTH-WEST¼				NORTH-EAST¼				SOUTH-WEST¼				SOUTH-EAST¼			
	NW	NE	SW	SE	NW	NE	SW	SE	NW	NE	SW	SE	NW	NE	SW	SE
Sec 1 T 12N R 3W SLBM								X								

29-358 NAME: Burton E. & Carla B. Johnson INT: 100% FLOW: 0.003 cfs

TYPE OF RIGHT: U6274 PRIORITY: 1929 SOURCE: Underground Water Well

POINT OF DIVERSION -- UNDERGROUND: (1) N 1943 ft. W 104 ft. from SE Cor, Sec 9, T 11N, R 3W, SLBM. DIAM: 20 inches. DEPTH: 11 feet.

WATER RIGHTS IN COMMON: 358

###IRRIGATION:

	NORTH WEST QUARTER				NORTH EAST QUARTER				SOUTH WEST QUARTER				SOUTH EAST QUARTER				Section
	NW ¼	NE ¼	SW ¼	SE ¼	NW ¼	NE ¼	SW ¼	SE ¼	NW ¼	NE ¼	SW ¼	SE ¼	NW ¼	NE ¼	SW ¼	SE ¼	Totals
Sec 09 T 11N R 3W SLBM														X			0.1300

or a Total of .1300 acres. PERIOD OF USE: 04/01 TO 10/31

REMARKS:

WUC 358 is supplemental to Tremonton City Water and has no sole supply.

29-360 NAME: Gayl D. & Helen L. Hess INT: 100% FLOW: 0.011 cfs

TYPE OF RIGHT: U6276 PRIORITY: 1910 SOURCE: Underground Water Well

POINT OF DIVERSION -- UNDERGROUND: (1) N 143 ft. E 161 ft. from SW Cor, Sec 14, T 12N, R 3W, SLBM. DIAM: 2 inches. DEPTH: 25 feet.

WATER RIGHTS IN COMMON: 360

###STOCKWATERING: 6 Equivalent Livestock Units PERIOD OF USE: 01/01 TO 12/31

###DOMESTIC: 1 Family PERIOD OF USE: 01/01 TO 12/31

PLACE OF USE: (which includes all or part of the following legal subdivisions:)

	NORTH-WEST¼				NORTH-EAST¼				SOUTH-WEST¼				SOUTH-EAST¼			
	NW	NE	SW	SE	NW	NE	SW	SE	NW	NE	SW	SE	NW	NE	SW	SE
Sec 14 T 12N R 3W SLBM											X					

29-362 NAME: James Shelton INT: UNDV FLOW: 0.012 cfs
Cleve Steed

TYPE OF RIGHT: U6278 PRIORITY: 1910 SOURCE: Underground Water Well

POINT OF DIVERSION -- UNDERGROUND: (1) S 90 ft. E 2030 ft. from NW Cor, Sec 34, T 12N, R 3W, SLBM. DIAM: 2 inches. DEPTH: 25 feet.

WATER RIGHTS IN COMMON: 362

###IRRIGATION:

	NORTH WEST QUARTER				NORTH EAST QUARTER				SOUTH WEST QUARTER				SOUTH EAST QUARTER				Section
	NW ¼	NE ¼	SW ¼	SE ¼	NW ¼	NE ¼	SW ¼	SE ¼	NW ¼	NE ¼	SW ¼	SE ¼	NW ¼	NE ¼	SW ¼	SE ¼	Totals
Sec 34 T 12N R 3W SLBM		X															0.1900

or a Total of .1900 acres. PERIOD OF USE: 04/01 TO 10/31

29-364 NAME: Charles M. & Cynthia Morgan INT: 100% FLOW: 0.012 cfs

TYPE OF RIGHT: U6280 PRIORITY: 1911 SOURCE: Underground Water Well

POINT OF DIVERSION -- UNDERGROUND: (1) N 2125 ft. E 147 ft. from SW Cor, Sec 15, T 11N, R 4W, SLBM. DIAM: 3 inches. DEPTH: 40 feet.

WATER RIGHTS IN COMMON: 364

###STOCKWATERING: 9 Equivalent Livestock Units PERIOD OF USE: 01/01 TO 12/31

###DOMESTIC: 1 Family PERIOD OF USE: 01/01 TO 12/31

PLACE OF USE: (which includes all or part of the following legal subdivisions:)

	NORTH-WEST¼				NORTH-EAST¼				SOUTH-WEST¼				SOUTH-EAST¼			
	NW	NE	SW	SE	NW	NE	SW	SE	NW	NE	SW	SE	NW	NE	SW	SE
Sec 15 T 11N R 4W SLBM									X							

29-369 NAME: Stanley G. & Jennifer Summers INT: 100% FLOW: 0.012 cfs

TYPE OF RIGHT: U6286 PRIORITY: 04/1931 SOURCE: Underground Water Well

POINT OF DIVERSION -- UNDERGROUND: (1) S 2455 ft. E 1930 ft. from NW Cor, Sec 2, T 11N, R 4W, SLBM. DIAM: 6 inches. DEPTH: 15 feet.

WATER RIGHTS IN COMMON: 369

###STOCKWATERING: 4 Equivalent Livestock Units PERIOD OF USE: 01/01 TO 12/31

PLACE OF USE: (which includes all or part of the following legal subdivisions:)

	NORTH-WEST¼				NORTH-EAST¼				SOUTH-WEST¼				SOUTH-EAST¼			
	NW	NE	SW	SE	NW	NE	SW	SE	NW	NE	SW	SE	NW	NE	SW	SE
Sec 2 T 11N R 4W SLBM				X												

29-371 NAME: David Lynn Astle INT: 100% FLOW: 0.012 cfs

TYPE OF RIGHT: U6288 PRIORITY: 1906 SOURCE: Underground Water Well

POINT OF DIVERSION -- UNDERGROUND: (1) N 2213 ft. E 89 ft. from SW Cor, Sec 36, T 12N, R 3W, SLBM. DIAM: 6 inches. DEPTH: 20 feet.

WATER RIGHTS IN COMMON: 371

###STOCKWATERING: 13 Equivalent Livestock Units PERIOD OF USE: 01/01 TO 12/31

###DOMESTIC: 1 Family PERIOD OF USE: 01/01 TO 12/31

PLACE OF USE: (which includes all or part of the following legal subdivisions:)

	NORTH-WEST¼				NORTH-EAST¼				SOUTH-WEST¼				SOUTH-EAST¼			
	NW	NE	SW	SE	NW	NE	SW	SE	NW	NE	SW	SE	NW	NE	SW	SE
Sec 36 T 12N R 3W SLBM									X							

29-377 NAME: Kenge & Marye C. Okada Family Trust INT: 100% FLOW: 0.024 cfs

TYPE OF RIGHT: U6295 PRIORITY: 1900 SOURCE: Underground Water Well

POINT OF DIVERSION -- UNDERGROUND: (1) N 195 ft. W 938 ft. from SE Cor, Sec 29, T 11N, R 4W, SLBM. DIAM: 7 inches. DEPTH: 51 feet.

Group No. 1
WATER RIGHTS IN COMMON: 377

###DOMESTIC: 1 Family PERIOD OF USE: 01/01 TO 12/31
Domestic use is supplememtal to the Thatcher-Penrose Service District (pending application 29-1944)
and has no sole supply.

Group No. 2
WATER RIGHTS IN COMMON: 377,597,606,2725,2856,2857,2858,3321

###IRRIGATION:

	NORTH WEST QUARTER				NORTH EAST QUARTER				SOUTH WEST QUARTER				SOUTH EAST QUARTER				Section
	NW ¼	NE ¼	SW ¼	SE ¼	NW ¼	NE ¼	SW ¼	SE ¼	NW ¼	NE ¼	SW ¼	SE ¼	NW ¼	NE ¼	SW ¼	SE ¼	Totals
Sec 29 T 11N R 4W SLBM																X	0.5900

or a Total of .5900 acres. PERIOD OF USE: 04/01 TO 10/31

REMARKS:

WUC is supplemental to Bear River Canal shares and the Thatcher-Penrose
Service District and has no sole supply.

29-381 NAME: Box Elder Holdings LLC INT: 100% FLOW: 0.012 cfs

TYPE OF RIGHT: U6299 PRIORITY: 1906 SOURCE: Underground Water Well

POINT OF DIVERSION -- UNDERGROUND: (1) N 103 ft. E 141 ft. from SW Cor, Sec 15, T 11N, R 3W, SLBM. DIAM: 8 inches. DEPTH: 12 feet.

WATER RIGHTS IN COMMON: 381

###STOCKWATERING: 4 Equivalent Livestock Units PERIOD OF USE: 01/01 TO 12/31

###DOMESTIC: 1 Family PERIOD OF USE: 01/01 TO 12/31

PLACE OF USE: (which includes all or part of the following legal subdivisions:)

	NORTH-WEST¼				NORTH-EAST¼				SOUTH-WEST¼				SOUTH-EAST¼			
	NW	NE	SW	SE	NW	NE	SW	SE	NW	NE	SW	SE	NW	NE	SW	SE
Sec 15 T 11N R 3W SLBM											X					

29-388 NAME: Rex A. & Karen B. Earl INT: 100% FLOW: 0.012 cfs

TYPE OF RIGHT: U6308 PRIORITY: 1922 SOURCE: Underground Water Well

POINT OF DIVERSION -- UNDERGROUND: (1) S 180 ft. W 1735 ft. from NE Cor, Sec 11, T 11N, R 3W, SLBM. DIAM: 18 inches. DEPTH: 30 feet.

WATER RIGHTS IN COMMON: 388

###STOCKWATERING: 46 Equivalent Livestock Units PERIOD OF USE: 01/01 TO 12/31

###DOMESTIC: 1 Family PERIOD OF USE: 01/01 TO 12/31

PLACE OF USE: (which includes all or part of the following legal subdivisions:)

	NORTH-WEST¼				NORTH-EAST¼				SOUTH-WEST¼				SOUTH-EAST¼			
	NW	NE	SW	SE	NW	NE	SW	SE	NW	NE	SW	SE	NW	NE	SW	SE
Sec 11 T 11N R 3W SLBM					X											

REMARKS:

The originally authorized use of water is described herein, however, the
claimant has amended the use of water under this right. The water is being
used to to irrigate 0.4345 acre within the NW4NE4 of Section 11, T11N, R3W,
SLB&M. A replacement well is located 80 feet southwest of the original
location. A change application for this amendment needs to be filed by the
claimant.

29-390 NAME: Andersen Elwood Properties LC INT: 100% FLOW: 0.056 cfs

TYPE OF RIGHT: U6310 PRIORITY: 1921 SOURCE: Underground Water Well

POINT OF DIVERSION -- UNDERGROUND: (1) N 140 ft. E 1389 ft. from SW Cor, Sec 12, T 11N, R 3W, SLBM. DIAM: 2 inches. DEPTH: 25 feet.

WATER RIGHTS IN COMMON: 390

###IRRIGATION:

	NORTH WEST QUARTER				NORTH EAST QUARTER				SOUTH WEST QUARTER				SOUTH EAST QUARTER				Section
	NW ¼	NE ¼	SW ¼	SE ¼	NW ¼	NE ¼	SW ¼	SE ¼	NW ¼	NE ¼	SW ¼	SE ¼	NW ¼	NE ¼	SW ¼	SE ¼	Totals
Sec 12 T 11N R 3W SLBM												X					0.2500

or a Total of .2500 acres.

PERIOD OF USE: 04/01 TO 10/31

29-394 NAME: Burt E. Odle INT: 100% FLOW: 0.025 cfs

TYPE OF RIGHT: U6316 PRIORITY: 1900 SOURCE: Underground Water Well

POINT OF DIVERSION -- UNDERGROUND: (1) S 10 ft. E 2612 ft. from NW Cor, Sec 16, T 11N, R 3W, SLBM. DIAM: 48 inches. DEPTH: 16 feet.

WATER RIGHTS IN COMMON: 394

###DOMESTIC: 1 Family PERIOD OF USE: 01/01 TO 12/31

PLACE OF USE: (which includes all or part of the following legal subdivisions:)

	NORTH-WEST¼				*	*	NORTH-EAST¼				*	*	SOUTH-WEST¼				*	*	SOUTH-EAST¼			
	NW	NE	SW	SE	*	*	NW	NE	SW	SE	*	*	NW	NE	SW	SE	*	*	NW	NE	SW	SE
Sec 16 T 11N R 3W SLBM		X			*	*					*	*					*	*				

29-397 NAME: Michael B. & Shelly B. Austin INT: 100% FLOW: 0.015 cfs

TYPE OF RIGHT: U6319 PRIORITY: 1911 SOURCE: Underground Water Well

POINT OF DIVERSION -- UNDERGROUND: (1) N 360 ft. W 136 ft. from SE Cor, Sec 12, T 12N, R 3W, SLBM. DIAM: 8 inches. DEPTH: 20 feet.

WATER RIGHTS IN COMMON: 397

###IRRIGATION:

	NORTH WEST QUARTER				NORTH EAST QUARTER				SOUTH WEST QUARTER				SOUTH EAST QUARTER				Section
	NW ¼	NE ¼	SW ¼	SE ¼	NW ¼	NE ¼	SW ¼	SE ¼	NW ¼	NE ¼	SW ¼	SE ¼	NW ¼	NE ¼	SW ¼	SE ¼	Totals
Sec 12 T 12N R 3W SLBM																X	0.2200

or a Total of .2200 acres.

PERIOD OF USE: 04/01 TO 10/31

###STOCKWATERING: 4 Equivalent Livestock Units PERIOD OF USE: 01/01 TO 12/31

PLACE OF USE: (which includes all or part of the following legal subdivisions:)

	NORTH-WEST¼				*	*	NORTH-EAST¼				*	*	SOUTH-WEST¼				*	*	SOUTH-EAST¼			
	NW	NE	SW	SE	*	*	NW	NE	SW	SE	*	*	NW	NE	SW	SE	*	*	NW	NE	SW	SE
Sec 12 T 12N R 3W SLBM					*	*					*	*					*	*				X

29-398 NAME: Dee M. Firth INT: 100% FLOW: 0.013 cfs

TYPE OF RIGHT: U6321 PRIORITY: 02/1935 SOURCE: Underground Water Well

POINT OF DIVERSION -- UNDERGROUND: (1) S 132 ft. W 1901 ft. from NE Cor, Sec 11, T 11N, R 4W, SLBM. DIAM: 2 inches. DEPTH: 150 feet.

WATER RIGHTS IN COMMON: 398

###STOCKWATERING: 10 Equivalent Livestock Units PERIOD OF USE: 01/01 TO 12/31

###DOMESTIC: 1 Family PERIOD OF USE: 01/01 TO 12/31

PLACE OF USE: (which includes all or part of the following legal subdivisions:)

	NORTH-WEST¼				*	*	NORTH-EAST¼				*	*	SOUTH-WEST¼				*	*	SOUTH-EAST¼			
	NW	NE	SW	SE	*	*	NW	NE	SW	SE	*	*	NW	NE	SW	SE	*	*	NW	NE	SW	SE
Sec 11 T 11N R 4W SLBM					*	*	X				*	*					*	*				

29-399 NAME: Ronald J. & Carol Ann K. Davis Trustees INT: 100% FLOW: 0.22 cfs

TYPE OF RIGHT: U6323 PRIORITY: 1934 SOURCE: Underground Water Drain

POINT OF REDIVERSION: (1) S 2630 ft. W 1090 ft. from NE Cor, Sec 23, T 12N, R 3W, SLBM.

POINT OF DIVERSION -- DRAIN: (1) S 2667 ft. W 2234 ft. from NE Cor, Sec 23, T 12N, R 3W, SLBM.

WATER RIGHTS IN COMMON: 342,399

###IRRIGATION:

	NORTH WEST QUARTER				NORTH EAST QUARTER				SOUTH WEST QUARTER				SOUTH EAST QUARTER				Section
	NW ¼	NE ¼	SW ¼	SE ¼	NW ¼	NE ¼	SW ¼	SE ¼	NW ¼	NE ¼	SW ¼	SE ¼	NW ¼	NE ¼	SW ¼	SE ¼	Totals
Sec 23 T 12N R 3W SLBM								X									0.4400

or a Total of .4400 acres.

PERIOD OF USE: 04/01 TO 10/31

Water Right Number 29-399 is limited to the irrigation requirements of .2300 acres.

29-415 NAME: Gary Joe & Rachell S. Rudd INT: 100% FLOW: 0.111 cfs

TYPE OF RIGHT: U6388 PRIORITY: 1918 SOURCE: Underground Water Well

POINT OF DIVERSION -- UNDERGROUND: (1) N 100 ft. E 2145 ft. from SW Cor, Sec 35, T 13N, R 3W, SLBM. DIAM: 2 inches. DEPTH: 22 feet.

WATER RIGHTS IN COMMON: 415,1628

###IRRIGATION:

	NORTH WEST QUARTER				NORTH EAST QUARTER				SOUTH WEST QUARTER				SOUTH EAST QUARTER				Section
	NW ¼	NE ¼	SW ¼	SE ¼	NW ¼	NE ¼	SW ¼	SE ¼	NW ¼	NE ¼	SW ¼	SE ¼	NW ¼	NE ¼	SW ¼	SE ¼	Totals
Sec 35 T 13N R 3W SLBM												X					0.2500

or a Total of .2500 acres.

PERIOD OF USE: 04/01 TO 10/31

Water Right Number 29-415 is limited to the irrigation requirements of .2500 acres.

29-443 NAME: Brian & Susan Lish INT: 100% FLOW: 0.007 cfs

TYPE OF RIGHT: U6477 PRIORITY: 03/1904 SOURCE: Underground Water Well

POINT OF DIVERSION -- UNDERGROUND: (1) S 2560 ft. E 135 ft. from NW Cor, Sec 1, T 11N, R 3W, SLBM. DIAM: 6 inches. DEPTH: 28 feet.

WATER RIGHTS IN COMMON: 443,1022,1104,1107,1141,1370,2520,2956

###IRRIGATION:

	NORTH WEST QUARTER				NORTH EAST QUARTER				SOUTH WEST QUARTER				SOUTH EAST QUARTER				Section
	NW ¼	NE ¼	SW ¼	SE ¼	NW ¼	NE ¼	SW ¼	SE ¼	NW ¼	NE ¼	SW ¼	SE ¼	NW ¼	NE ¼	SW ¼	SE ¼	Totals
Sec 01 T 11N R 3W SLBM			X														0.2100

or a Total of .2100 acres.

PERIOD OF USE: 04/01 TO 10/31

Water Right Number 29-443 is limited to the irrigation requirements of .2100 acres.

29-444 NAME: Myron M. & Nadine B. Richards INT: 100% FLOW: 0.033 cfs

TYPE OF RIGHT: U6483 PRIORITY: 1910 SOURCE: Underground Water Well

POINT OF DIVERSION -- UNDERGROUND: (1) S 282 ft. W 1470 ft. from NE Cor, Sec 14, T 12N, R 3W, SLBM. DIAM: 6 inches. DEPTH: 20 feet.

WATER RIGHTS IN COMMON: 444,1628

###IRRIGATION:

	NORTH WEST QUARTER				NORTH EAST QUARTER				SOUTH WEST QUARTER				SOUTH EAST QUARTER				Section
	NW ¼	NE ¼	SW ¼	SE ¼	NW ¼	NE ¼	SW ¼	SE ¼	NW ¼	NE ¼	SW ¼	SE ¼	NW ¼	NE ¼	SW ¼	SE ¼	Totals
Sec 14 T 12N R 3W SLBM						X											0.2000

or a Total of .2000 acres.

PERIOD OF USE: 04/01 TO 11/30

Water Right Number 29-444 is limited to the irrigation requirements of .2000 acres.

29-455 NAME: Robert C. Kosbab Family Protection Trust INT: UNDV FLOW: 1.68 acre-feet

TYPE OF RIGHT: U6941 PRIORITY: 04/1920 SOURCE: Unnamed Drain

POINT OF DIVERSION: Stockwatering directly on stream from a point at N 2550 ft. E 1930 ft. from SW corner, Sec 33, T11N, R 4W, SLBM,
to a point at N 1395 ft. E 2600 ft. from SW corner, Sec 33, T11N, R 4W, SLBM.

WATER RIGHTS IN COMMON: 455

###STOCKWATERING: 60 Equivalent Livestock Units

PERIOD OF USE: 01/01 TO 12/31

PLACE OF USE: (which includes all or part of the following legal subdivisions:)

	NORTH-WEST¼				NORTH-EAST¼				SOUTH-WEST¼				SOUTH-EAST¼			
	NW	NE	SW	SE	NW	NE	SW	SE	NW	NE	SW	SE	NW	NE	SW	SE
Sec 33 T 11N R 4W SLBM									X	X						

29-456 NAME: Donald E. & Lula T. Scott INT: 100% FLOW: 0.033 cfs

TYPE OF RIGHT: U6942 PRIORITY: 1906 SOURCE: Underground Water Well

POINT OF DIVERSION -- UNDERGROUND: (1) S 590 ft. W 220 ft. from NE Cor, Sec 36, T 13N, R 3W, SLBM. DIAM: 2 inches. DEPTH: 22 feet.

WATER RIGHTS IN COMMON: 456

###DOMESTIC: 1 Family PERIOD OF USE: 01/01 TO 12/31

PLACE OF USE: (which includes all or part of the following legal subdivisions:)

	NORTH-WEST¼				*	*	NORTH-EAST¼				*	*	SOUTH-WEST¼				*	*	SOUTH-EAST¼			
	NW	NE	SW	SE	*	*	NW	NE	SW	SE	*	*	NW	NE	SW	SE	*	*	NW	NE	SW	SE
Sec 36 T 13N R 3W SLBM					*	*		X			*	*					*	*				

29-460 NAME: Neil F. Christensen INT: 100% FLOW: 0.0245 cfs OR 1.68 acre-feet

TYPE OF RIGHT: U6947 PRIORITY: 1917 SOURCE: Underground Water Drain

POINT OF DIVERSION -- DRAIN: (1) N 111 ft. W 2193 ft. from SE Cor, Sec 16, T 9N, R 3W, SLBM.

WATER RIGHTS IN COMMON: 460

###STOCKWATERING: 60 Equivalent Livestock Units PERIOD OF USE: 01/01 TO 12/31

PLACE OF USE: (which includes all or part of the following legal subdivisions:)

	NORTH-WEST¼				*	*	NORTH-EAST¼				*	*	SOUTH-WEST¼				*	*	SOUTH-EAST¼			
	NW	NE	SW	SE	*	*	NW	NE	SW	SE	*	*	NW	NE	SW	SE	*	*	NW	NE	SW	SE
Sec 16 T 9N R 3W SLBM					*	*					*	*					*	*			X	

29-488 NAME: Ross & Bonnie Rudd INT: 100% FLOW: 0.009 cfs

TYPE OF RIGHT: U7597 PRIORITY: 1918 SOURCE: Underground Water Well

POINT OF DIVERSION -- UNDERGROUND: (1) N 90 ft. E 2070 ft. from SW Cor, Sec 35, T 13N, R 3W, SLBM. DIAM: 2 inches. DEPTH: 24 feet.

WATER RIGHTS IN COMMON: 488,1628

###IRRIGATION:

	NORTH WEST QUARTER				NORTH EAST QUARTER				SOUTH WEST QUARTER				SOUTH EAST QUARTER				Section
	NW ¼	NE ¼	SW ¼	SE ¼	NW ¼	NE ¼	SW ¼	SE ¼	NW ¼	NE ¼	SW ¼	SE ¼	NW ¼	NE ¼	SW ¼	SE ¼	Totals
Sec 35 T 13N R 3W SLBM												X					0.1300

or a Total of .1300 acres.

PERIOD OF USE: 04/01 TO 10/31

Water Right Number 29-488 is limited to the irrigation requirements of .1300 acres.

29-492 NAME: Arletta C. Thornley Trustee INT: 100% FLOW: 0.025 cfs

TYPE OF RIGHT: U8471 PRIORITY: 1926 SOURCE: Underground Water Well

POINT OF DIVERSION -- UNDERGROUND: (1) S 2568 ft. E 144 ft. from NW Cor, Sec 22, T 11N, R 4W, SLBM.

WATER RIGHTS IN COMMON: 492,597,606,2725,2856,2857,2858,3321

###IRRIGATION:

	NORTH WEST QUARTER				NORTH EAST QUARTER				SOUTH WEST QUARTER				SOUTH EAST QUARTER				Section
	NW ¼	NE ¼	SW ¼	SE ¼	NW ¼	NE ¼	SW ¼	SE ¼	NW ¼	NE ¼	SW ¼	SE ¼	NW ¼	NE ¼	SW ¼	SE ¼	Totals
Sec 22 T 11N R 4W SLBM			X														0.2500

or a Total of .2500 acres. PERIOD OF USE: 04/01 TO 10/31

Irrigation is supplemental to the Thatcher-Penrose Service District and shares in the Bear River Canal Company and has no sole supply.

###DOMESTIC: 1 Family PERIOD OF USE: 01/01 TO 12/31

Domestic use is supplemental to the Thatcher-Penrose Service District and is limited to use as an emergency backup source. Domestic use under this claim has no sole supply.

29-500 NAME: McMurdie Family Trust INT: 100% FLOW: 0.022 cfs

TYPE OF RIGHT: U8957 PRIORITY: 1923 SOURCE: Underground Water Well

POINT OF DIVERSION -- UNDERGROUND: (1) N 2555 ft. W 264 ft. from SE Cor, Sec 11, T 11N, R 3W, SLBM. DIAM: 2 inches. DEPTH: 20 feet.

WATER RIGHTS IN COMMON: 500

###STOCKWATERING: 24 Equivalent Livestock Units PERIOD OF USE: 01/01 TO 12/31

###DOMESTIC: 1 Family PERIOD OF USE: 01/01 TO 12/31

PLACE OF USE: (which includes all or part of the following legal subdivisions:)

	NORTH-WEST¼				NORTH-EAST¼				SOUTH-WEST¼				SOUTH-EAST¼			
	NW	NE	SW	SE	NW	NE	SW	SE	NW	NE	SW	SE	NW	NE	SW	SE
Sec 11 T 11N R 3W SLBM														X		

29-518 NAME: Owen Ellis & Della Mae Howard INT: 100% FLOW: 0.022 cfs

TYPE OF RIGHT: U10190 PRIORITY: 1929 SOURCE: Underground Water Well

POINT OF DIVERSION -- UNDERGROUND: (1) N 2565 ft. W 1445 ft. from SE Cor, Sec 1, T 11N, R 3W, SLBM.

WATER RIGHTS IN COMMON: 518

###STOCKWATERING: 4 Equivalent Livestock Units PERIOD OF USE: 01/01 TO 12/31

PLACE OF USE: (which includes all or part of the following legal subdivisions:)

	NORTH-WEST¼				NORTH-EAST¼				SOUTH-WEST¼				SOUTH-EAST¼			
	NW	NE	SW	SE	NW	NE	SW	SE	NW	NE	SW	SE	NW	NE	SW	SE
Sec 1 T 11N R 3W SLBM													X			

29-519 NAME: Larry & Carol Gregory INT: 100% FLOW: 0.022 cfs

TYPE OF RIGHT: U10191 PRIORITY: 1910 SOURCE: Underground Water Well

POINT OF DIVERSION -- UNDERGROUND: (1) N 2590 ft. W 1355 ft. from SE Cor, Sec 1, T 11N, R 3W, SLBM. DIAM: 2 inches. DEPTH: 20 feet.

WATER RIGHTS IN COMMON: 519

###DOMESTIC: 1 Family PERIOD OF USE: 01/01 TO 12/31

PLACE OF USE: (which includes all or part of the following legal subdivisions:)

	NORTH-WEST¼				*	*	NORTH-EAST¼				*	*	SOUTH-WEST¼				*	*	SOUTH-EAST¼			
	NW	NE	SW	SE	*	*	NW	NE	SW	SE	*	*	NW	NE	SW	SE	*	*	NW	NE	SW	SE
Sec 1 T 11N R 3W SLBM					*	*			X		*	*					*	*				

29-527 NAME: Miles O. Thompson INT: 100% FLOW: 0.134 cfs

TYPE OF RIGHT: U10217 PRIORITY: 1900 SOURCE: Underground Water Well

POINT OF DIVERSION -- UNDERGROUND: (1) N 2591 ft. W 1393 ft. from SE Cor, Sec 12, T 11N, R 3W, SLBM. DIAM: 2 inches. DEPTH: 25 feet.

WATER RIGHTS IN COMMON: 527

###DOMESTIC: 1 Family PERIOD OF USE: 01/01 TO 12/31

PLACE OF USE: (which includes all or part of the following legal subdivisions:)

	NORTH-WEST¼				*	*	NORTH-EAST¼				*	*	SOUTH-WEST¼				*	*	SOUTH-EAST¼			
	NW	NE	SW	SE	*	*	NW	NE	SW	SE	*	*	NW	NE	SW	SE	*	*	NW	NE	SW	SE
Sec 12 T 11N R 3W SLBM					*	*					*	*					*	*	X			

29-540 NAME: Heber R. Mortensen INT: 100% FLOW: 0.033 cfs

TYPE OF RIGHT: U11884 PRIORITY: 1926 SOURCE: Underground Water Well

POINT OF DIVERSION -- UNDERGROUND: (1) S 242 ft. E 420 ft. from NW Cor, Sec 25, T 11N, R 3W, SLBM. DIAM: 20 inches. DEPTH: 16 feet.

WATER RIGHTS IN COMMON: 540,598,599,603,604,605,607,2725,2751,2856,2857,2858,3321

###IRRIGATION:

	NORTH WEST QUARTER				NORTH EAST QUARTER				SOUTH WEST QUARTER				SOUTH EAST QUARTER				Section
	NW ¼	NE ¼	SW ¼	SE ¼	NW ¼	NE ¼	SW ¼	SE ¼	NW ¼	NE ¼	SW ¼	SE ¼	NW ¼	NE ¼	SW ¼	SE ¼	Totals
Sec 25 T 11N R 3W SLBM		X															0.1900

or a Total of .1900 acres.

PERIOD OF USE: 04/01 TO 10/31

Water Right Number 29-540 is limited to the irrigation requirements of .1900 acres.

29-546 NAME: Barbara A. Couch Life Estate INT: UNDV FLOW: 0.111 cfs
James O. May

TYPE OF RIGHT: U21790 PRIORITY: 1901 SOURCE: Underground Water Well

POINT OF DIVERSION -- UNDERGROUND: (1) S 1930 ft. W 1165 ft. from NE Cor, Sec 26, T 12N, R 3W, SLBM. DIAM: 6 inches. DEPTH: 61 feet.

WATER RIGHTS IN COMMON: 546

###IRRIGATION:

	NORTH WEST QUARTER				NORTH EAST QUARTER				SOUTH WEST QUARTER				SOUTH EAST QUARTER				Section
	NW ¼	NE ¼	SW ¼	SE ¼	NW ¼	NE ¼	SW ¼	SE ¼	NW ¼	NE ¼	SW ¼	SE ¼	NW ¼	NE ¼	SW ¼	SE ¼	Totals
Sec 26 T 12N R 3W SLBM								X									0.3700

or a Total of .3700 acres.

PERIOD OF USE: 04/01 TO 10/31

###DOMESTIC: 1 Family PERIOD OF USE: 01/01 TO 12/31

29-564 NAME: Clifford C. & Ada May King Beck INT: 100% FLOW: 0.033 cfs

TYPE OF RIGHT: U11915 PRIORITY: 1927 SOURCE: Underground Water Well

POINT OF DIVERSION -- UNDERGROUND: (1) S 698 ft. W 116 ft. from NE Cor, Sec 22, T 12N, R 3W, SLBM. DIAM: 2 inches. DEPTH: 21 feet.

WATER RIGHTS IN COMMON: 564

###STOCKWATERING: 5 Equivalent Livestock Units PERIOD OF USE: 01/01 TO 12/31

PLACE OF USE: (which includes all or part of the following legal subdivisions:)

	NORTH-WEST¼				*	NORTH-EAST¼				*	SOUTH-WEST¼				*	SOUTH-EAST¼			
	NW	NE	SW	SE	*	NW	NE	SW	SE	*	NW	NE	SW	SE	*	NW	NE	SW	SE
Sec 22 T 12N R 3W SLBM					*		X			*					*				

29-582 NAME: Gary D. & Denise Huber (Trustees) INT: 100% FLOW: 0.009 cfs

TYPE OF RIGHT: U12107 PRIORITY: 04/1914 SOURCE: Underground Water Well

POINT OF DIVERSION -- UNDERGROUND: (1) S 140 ft. W 1020 ft. from NE Cor, Sec 27, T 12N, R 3W, SLBM. DIAM: 6 inches. DEPTH: 26 feet.

WATER RIGHTS IN COMMON: 582,1628

###IRRIGATION:

	NORTH WEST QUARTER				NORTH EAST QUARTER				SOUTH WEST QUARTER				SOUTH EAST QUARTER				Section
	NW ¼	NE ¼	SW ¼	SE ¼	NW ¼	NE ¼	SW ¼	SE ¼	NW ¼	NE ¼	SW ¼	SE ¼	NW ¼	NE ¼	SW ¼	SE ¼	Totals
Sec 27 T 12N R 3W SLBM						X											0.3300

or a Total of .3300 acres.

PERIOD OF USE: 04/01 TO 10/31

Water Right Number 29-582 is limited to the irrigation requirements of .1900 acres.

29-589 NAME: Bear River Canal Company INT: 100% FLOW: 0.7 cfs

TYPE OF RIGHT: U13229 PRIORITY: 1922 SOURCE: Underground Water Drain

POINT OF DIVERSION -- DRAIN: (1) S 406 ft. W 37 ft. from NE Cor, Sec 21, T 11N, R 3W, SLBM.

Group No. 1

WATER RIGHTS IN COMMON: 589,597,600,601,606,2725,2856,2857,2858,3321

###IRRIGATION:

	NORTH WEST QUARTER				NORTH EAST QUARTER				SOUTH WEST QUARTER				SOUTH EAST QUARTER				Section
	NW ¼	NE ¼	SW ¼	SE ¼	NW ¼	NE ¼	SW ¼	SE ¼	NW ¼	NE ¼	SW ¼	SE ¼	NW ¼	NE ¼	SW ¼	SE ¼	Totals
Sec 05 T 9N R 3W SLBM	X	X	X	X	X		X	X	X	X	X	X	X	X	X	X	464.4100
Sec 06 T 9N R 3W SLBM					X	X	X	X					X	X	X	X	172.6200
Sec 03 T 10N R 3W SLBM	X		X	X					X		X						108.7500
Sec 04 T 10N R 3W SLBM	X	X	X	X	X	X	X	X	X	X	X	X	X	X	X	X	583.0400
Sec 05 T 10N R 3W SLBM					X	X	X	X		X		X	X	X	X	X	248.6500
Sec 08 T 10N R 3W SLBM					X	X	X	X	X	X	X	X	X	X	X	X	241.4300
Sec 09 T 10N R 3W SLBM	X	X	X	X	X	X	X	X					X	X	X	X	334.2900
Sec 10 T 10N R 3W SLBM	X	X	X	X	X		X	X	X	X	X	X	X	X	X	X	495.6700
Sec 11 T 10N R 3W SLBM			X														3.5000
Sec 15 T 10N R 3W SLBM						X											0.5500
Sec 16 T 10N R 3W SLBM		X	X	X					X	X	X	X					45.7400
Sec 17 T 10N R 3W SLBM		X			X	X											28.0300
Sec 20 T 10N R 3W SLBM						X	X	X		X		X	X	X	X	X	172.3600
Sec 21 T 10N R 3W SLBM	X	X	X	X	X	X	X	X	X	X	X	X	X	X	X	X	417.6200
Sec 22 T 10N R 3W SLBM									X								13.1600
Sec 28 T 10N R 3W SLBM	X	X	X	X	X	X	X	X	X	X	X	X	X	X	X	X	519.9400
Sec 29 T 10N R 3W SLBM	X	X	X	X	X	X	X	X	X	X	X	X	X	X	X	X	526.1800
Sec 30 T 10N R 3W SLBM				X			X	X		X		X	X	X	X	X	186.7000
Sec 31 T 10N R 3W SLBM					X	X	X	X									104.4300
Sec 32 T 10N R 3W SLBM	X	X	X	X	X	X	X	X	X	X	X	X	X	X	X	X	470.4900
Sec 33 T 10N R 3W SLBM	X	X	X	X	X		X		X		X						139.1600
Sec 21 T 11N R 3W SLBM											X	X			X	X	149.6400
Sec 27 T 11N R 3W SLBM											X	X					39.8000
Sec 28 T 11N R 3W SLBM	X	X	X	X	X	X	X	X	X	X	X	X	X	X	X	X	593.5300
Sec 33 T 11N R 3W SLBM	X	X	X	X	X	X	X	X	X	X	X	X	X	X	X	X	533.4400
Sec 34 T 11N R 3W SLBM	X		X						X		X						116.8000

or a Total of 6709.9300 acres.

PERIOD OF USE: 04/01 TO 10/31

Group No. 2

WATER RIGHTS IN COMMON: 589,597,600,601,606,2856,2857,2858,3321

###STOCKWATERING: 16000 Equivalent Livestock Units

PERIOD OF USE: 01/01 TO 12/31

REMARKS:

This right is supplemental to other Company rights and has no sole supply.

29-590 NAME: Bear River Canal Company INT: 100% FLOW: 0.089 cfs

TYPE OF RIGHT: U13230 PRIORITY: 10/1926 SOURCE: Underground Water Drain

POINT OF DIVERSION -- UNDERGROUND: (1) S 2263 ft. W 2250 ft. from NE Cor, Sec 4, T 9N, R 3W, SLBM.

Group No. 1
WATER RIGHTS IN COMMON: 590,593,594,595,598,599,603,604,605,607,2725,2751,2753,2856,2857,2858,3321

###IRRIGATION:

	NORTH WEST QUARTER				NORTH EAST QUARTER				SOUTH WEST QUARTER				SOUTH EAST QUARTER				Section
	NW ¼	NE ¼	SW ¼	SE ¼	NW ¼	NE ¼	SW ¼	SE ¼	NW ¼	NE ¼	SW ¼	SE ¼	NW ¼	NE ¼	SW ¼	SE ¼	Totals
Sec 04 T 9N R 3W SLBM											X	X					14.7900
Sec 08 T 9N R 3W SLBM													X	X	X	X	161.9400
Sec 09 T 9N R 3W SLBM	X	X	X	X	X		X	X	X	X	X	X	X	X	X	X	505.2500
Sec 15 T 9N R 3W SLBM	X	X	X	X					X	X	X						200.0200
Sec 16 T 9N R 3W SLBM	X	X	X	X	X	X	X	X	X	X	X	X	X	X	X	X	419.4800
Sec 17 T 9N R 3W SLBM					X	X											64.0000
Sec 21 T 9N R 3W SLBM					X	X		X						X		X	101.7600
Sec 22 T 9N R 3W SLBM	X		X	X			X		X	X	X	X	X		X		246.0800
Sec 27 T 9N R 3W SLBM			X	X			X		X	X	X	X					81.5200
Sec 34 T 9N R 3W SLBM	X	X	X	X													60.2800

or a Total of 1855.1200 acres. PERIOD OF USE: 04/01 TO 10/31

This drain empties into the Corinne canal and is used with water from the Bear River for irrigation and stockwatering in an area served by the canal below the point of entry of the drain.

Group No. 2
WATER RIGHTS IN COMMON: 590,593,594,595,598,599,603,604,605,607,2856,2857,2858,3321

###STOCKWATERING: 16000 Equivalent Livestock Units PERIOD OF USE: 01/01 TO 12/31

REMARKS:

This right is supplemental to other Company rights and has no sole supply.

29-593 NAME: Bear River Canal Company INT: 100% FLOW: 0.4 cfs

TYPE OF RIGHT: U13233 PRIORITY: 10/1923 SOURCE: Underground Water Drain

POINTS OF DIVERSION -- DRAIN: (1) N 2500 ft. W 1760 ft. from SE Cor, Sec 2, T 10N, R 3W, SLBM.
(2) N 2435 ft. W 1770 ft. from SE Cor, Sec 2, T 10N, R 3W, SLBM.

Group No. 1
WATER RIGHTS IN COMMON: 593,594,595,598,599,603,604,605,607,2725,2751,2753,2856,2857,2858

###IRRIGATION:

	NORTH WEST QUARTER				NORTH EAST QUARTER				SOUTH WEST QUARTER				SOUTH EAST QUARTER				Section
	NW ¼	NE ¼	SW ¼	SE ¼	NW ¼	NE ¼	SW ¼	SE ¼	NW ¼	NE ¼	SW ¼	SE ¼	NW ¼	NE ¼	SW ¼	SE ¼	Totals
Sec 05 T 9N R 2W SLBM			X	X	X		X										50.5500
Sec 06 T 9N R 2W SLBM	X	X	X	X	X	X	X										85.4600
Sec 01 T 9N R 3W SLBM	X	X	X	X	X	X	X	X	X	X			X	X			339.9500
Sec 02 T 9N R 3W SLBM	X	X	X	X	X	X	X	X	X	X	X	X	X	X	X		499.0700
Sec 03 T 9N R 3W SLBM	X	X	X	X	X	X	X	X	X	X	X	X	X	X	X	X	570.6000
Sec 04 T 9N R 3W SLBM	X	X	X	X	X	X	X	X	X	X	X		X	X	X	X	427.8100
Sec 05 T 9N R 3W SLBM						X											1.2500
Sec 09 T 9N R 3W SLBM						X											8.5600
Sec 10 T 9N R 3W SLBM	X	X	X	X	X	X	X	X					X	X	X	X	302.2300
Sec 11 T 9N R 3W SLBM	X	X	X	X	X		X		X	X	X	X	X				247.7100

Sec 15 T 9N R 3W SLBM					X	X		X				X					36.1300
Sec 19 T 10N R 2W SLBM									X		X	X			X		71.3600
Sec 30 T 10N R 2W SLBM	X	X	X	X	X	X	X	X	X	X	X		X	X			275.0400
Sec 31 T 10N R 2W SLBM	X		X	X			X		X	X	X	X	X		X	X	182.8400
Sec 32 T 10N R 2W SLBM											X	X			X		30.0200
Sec 10 T 10N R 3W SLBM																X	1.1000
Sec 11 T 10N R 3W SLBM								X	X	X	X	X		X			109.5000
Sec 13 T 10N R 3W SLBM								X		X	X						54.7600
Sec 14 T 10N R 3W SLBM	X	X	X	X				X	X		X	X	X	X	X	X	300.9700
Sec 15 T 10N R 3W SLBM	X	X	X	X	X	X	X	X									219.3900
Sec 22 T 10N R 3W SLBM	X	X		X	X	X	X	X		X		X	X	X	X	X	405.6400
Sec 23 T 10N R 3W SLBM	X	X	X	X	X	X	X	X	X	X	X	X	X	X	X	X	439.0000
Sec 24 T 10N R 3W SLBM	X	X	X	X					X	X	X	X	X	X	X	X	426.4100
Sec 25 T 10N R 3W SLBM	X	X	X	X	X	X	X	X	X	X	X	X	X	X	X	X	564.4800
Sec 26 T 10N R 3W SLBM	X	X	X	X	X	X	X	X	X	X	X	X	X	X	X	X	448.2200
Sec 27 T 10N R 3W SLBM	X	X	X	X	X	X	X	X		X		X	X	X	X	X	351.8200
Sec 33 T 10N R 3W SLBM							X	X	X	X	X	X	X	X	X	X	160.2500
Sec 34 T 10N R 3W SLBM	X	X	X	X	X	X	X	X	X	X	X	X	X	X	X	X	444.9700
Sec 35 T 10N R 3W SLBM	X	X	X	X	X	X	X	X	X	X	X	X	X	X	X	X	509.0300
Sec 36 T 10N R 3W SLBM	X	X	X	X	X	X	X	X	X	X	X	X	X	X	X	X	484.8000

or a Total of 8048.9200 acres.

PERIOD OF USE: 04/01 TO 10/31

Group No. 2

WATER RIGHTS IN COMMON: 590,593,594,595,598,599,603,604,605,607,2725,2751,2753,2856,2857,2858,3321

###IRRIGATION:	NORTH WEST QUARTER				NORTH EAST QUARTER				SOUTH WEST QUARTER				SOUTH EAST QUARTER				Section
	NW ¼	NE ¼	SW ¼	SE ¼	NW ¼	NE ¼	SW ¼	SE ¼	NW ¼	NE ¼	SW ¼	SE ¼	NW ¼	NE ¼	SW ¼	SE ¼	Totals
Sec 04 T 9N R 3W SLBM												X			X		14.7900
Sec 08 T 9N R 3W SLBM													X	X	X	X	161.9400
Sec 09 T 9N R 3W SLBM	X	X	X	X	X	X	X	X	X	X	X	X	X	X	X	X	505.2500
Sec 15 T 9N R 3W SLBM	X	X	X	X					X	X	X						200.0200
Sec 16 T 9N R 3W SLBM	X	X	X	X	X	X	X	X		X		X	X	X	X	X	419.4800
Sec 17 T 9N R 3W SLBM	X	X															64.0000
Sec 21 T 9N R 3W SLBM					X	X		X						X		X	101.7600
Sec 22 T 9N R 3W SLBM	X		X	X			X		X	X	X	X	X		X		246.0800
Sec 27 T 9N R 3W SLBM			X	X			X		X	X	X	X					81.5200
Sec 34 T 9N R 3W SLBM	X	X	X	X													60.2800

or a Total of 1855.1200 acres.

PERIOD OF USE: 04/01 TO 10/31

Group No. 3

WATER RIGHTS IN COMMON: 593,594,595,598,599,603,604,605,607,2856,2857,2858,3321

###STOCKWATERING: 16000 Equivalent Livestock Units

PERIOD OF USE: 01/01 TO 12/31

This Right has a total irrigated acreage for all claims of 9904.04 acres.

REMARKS:

This right is supplemental to other Company rights and has no sole supply.

29-594 NAME: Bear River Canal Company INT: 100% FLOW: 0.1 cfs

TYPE OF RIGHT: U13234 PRIORITY: 1926 SOURCE: Underground Water Drain

POINT OF DIVERSION -- DRAIN: (1) S 2535 ft. W 197 ft. from NE Cor, Sec 35, T 11N, R 3W, SLBM.

Group No. 1
WATER RIGHTS IN COMMON: 593,594,595,598,599,603,604,605,607,2725,2751,2753,2856,2857,2858,3321

###IRRIGATION:	NORTH WEST QUARTER				NORTH EAST QUARTER				SOUTH WEST QUARTER				SOUTH EAST QUARTER				Section
	NW ¼	NE ¼	SW ¼	SE ¼	NW ¼	NE ¼	SW ¼	SE ¼	NW ¼	NE ¼	SW ¼	SE ¼	NW ¼	NE ¼	SW ¼	SE ¼	Totals
Sec 05 T 9N R 2W SLBM			X	X	X		X										50.5500
Sec 06 T 9N R 2W SLBM	X	X	X	X	X	X	X	X									85.4600
Sec 01 T 9N R 3W SLBM	X	X	X	X	X	X	X	X	X	X				X	X		339.9500
Sec 02 T 9N R 3W SLBM	X	X	X	X	X	X	X	X	X	X	X	X	X	X	X		499.0700
Sec 03 T 9N R 3W SLBM	X	X	X	X	X	X	X	X	X	X	X	X	X	X	X	X	570.6000
Sec 04 T 9N R 3W SLBM	X	X	X	X	X	X	X	X	X	X	X		X	X	X	X	427.8100
Sec 05 T 9N R 3W SLBM						X											1.2500
Sec 09 T 9N R 3W SLBM						X											8.5600
Sec 10 T 9N R 3W SLBM	X	X	X	X	X	X	X	X					X	X	X	X	302.2300
Sec 11 T 9N R 3W SLBM	X	X	X	X	X		X		X	X	X	X	X				247.7100
Sec 15 T 9N R 3W SLBM					X	X		X									36.1300
Sec 19 T 10N R 2W SLBM									X		X	X			X		71.3600
Sec 30 T 10N R 2W SLBM	X	X	X	X	X	X	X	X	X	X	X		X	X			275.0400
Sec 31 T 10N R 2W SLBM	X		X	X			X		X	X	X	X	X		X	X	182.8400
Sec 32 T 10N R 2W SLBM											X	X			X		30.0200
Sec 10 T 10N R 3W SLBM																X	1.1000
Sec 11 T 10N R 3W SLBM									X	X	X	X	X		X		109.5000
Sec 13 T 10N R 3W SLBM									X		X	X					54.7600
Sec 14 T 10N R 3W SLBM	X	X	X	X					X	X		X	X	X	X	X	300.9700
Sec 15 T 10N R 3W SLBM	X	X	X	X	X	X	X	X									219.3900
Sec 22 T 10N R 3W SLBM		X		X	X	X	X	X		X		X	X	X	X	X	405.6400
Sec 23 T 10N R 3W SLBM	X	X	X	X	X	X	X	X	X	X	X	X	X	X	X	X	439.0000
Sec 24 T 10N R 3W SLBM	X	X	X	X					X	X	X	X	X	X	X	X	426.4100
Sec 25 T 10N R 3W SLBM	X	X	X	X	X	X	X	X	X	X	X	X	X	X	X	X	564.4800
Sec 26 T 10N R 3W SLBM	X	X	X	X	X	X	X	X	X	X	X	X	X	X	X	X	448.2200
Sec 27 T 10N R 3W SLBM	X	X	X	X	X	X	X	X		X		X	X	X	X	X	351.8200
Sec 33 T 10N R 3W SLBM							X	X	X	X	X	X	X	X	X	X	160.2500
Sec 34 T 10N R 3W SLBM	X	X	X	X	X	X	X	X	X	X	X	X	X	X	X	X	444.9700
Sec 35 T 10N R 3W SLBM	X	X	X	X	X	X	X	X	X	X	X	X	X	X	X	X	509.0300
Sec 36 T 10N R 3W SLBM	X	X	X	X	X	X	X	X	X	X	X	X	X	X	X	X	484.8000

or a Total of 8048.9200 acres.

PERIOD OF USE: 04/01 TO 10/31

Group No. 2
WATER RIGHTS IN COMMON: 594,595,598,599,603,604,605,607,2725,2751,2856,2857,2858,3321

###IRRIGATION:	NORTH WEST QUARTER				NORTH EAST QUARTER				SOUTH WEST QUARTER				SOUTH EAST QUARTER				Section
	NW ¼	NE ¼	SW ¼	SE ¼	NW ¼	NE ¼	SW ¼	SE ¼	NW ¼	NE ¼	SW ¼	SE ¼	NW ¼	NE ¼	SW ¼	SE ¼	Totals
Sec 02 T 10N R 3W SLBM						X	X	X					X	X	X	X	187.2900
Sec 11 T 10N R 3W SLBM		X		X	X	X	X	X	X	X	X	X	X	X	X	X	315.8300
Sec 13 T 10N R 3W SLBM	X	X	X	X					X	X							113.5500
Sec 14 T 10N R 3W SLBM		X		X	X	X	X	X									131.9200
Sec 35 T 11N R 3W SLBM																X	9.3900

or a Total of 757.9800 acres.

PERIOD OF USE: 04/01 TO 10/31

Group No. 3
WATER RIGHTS IN COMMON: 590,593,594,595,598,599,603,604,605,607,2725,2751,2753,2856,2857,2858,3321

###IRRIGATION:

	NORTH WEST QUARTER				NORTH EAST QUARTER				SOUTH WEST QUARTER				SOUTH EAST QUARTER				Section
	NW ¼	NE ¼	SW ¼	SE ¼	NW ¼	NE ¼	SW ¼	SE ¼	NW ¼	NE ¼	SW ¼	SE ¼	NW ¼	NE ¼	SW ¼	SE ¼	Totals
Sec 04 T 9N R 3W SLBM												X				X	14.7900
Sec 08 T 9N R 3W SLBM														X	X	X	161.9400
Sec 09 T 9N R 3W SLBM	X	X	X	X	X	X	X	X	X	X	X	X	X	X	X	X	505.2500
Sec 15 T 9N R 3W SLBM	X	X	X	X					X	X	X						200.0200
Sec 16 T 9N R 3W SLBM	X	X	X	X	X	X	X	X		X		X	X	X	X	X	419.4800
Sec 17 T 9N R 3W SLBM					X	X											64.0000
Sec 21 T 9N R 3W SLBM					X	X		X						X		X	101.7600
Sec 22 T 9N R 3W SLBM	X		X	X			X		X	X	X	X	X		X		246.0800
Sec 27 T 9N R 3W SLBM			X	X			X		X	X	X	X					81.5200
Sec 34 T 9N R 3W SLBM	X	X	X	X													60.2800

or a Total of 1855.1200 acres.

PERIOD OF USE: 04/01 TO 10/31

Group No. 4
WATER RIGHTS IN COMMON: 590,593,594,598,599,603,604,605,607,2856,2857,2858,3321

###STOCKWATERING: 16000 Equivalent Livestock Units

PERIOD OF USE: 01/01 TO 12/31

This Right has a total irrigated acreage for all claims of 10662.02 acres.

REMARKS:

This right is supplemental to other Company rights and has no sole supply.

29-595 NAME: Bear River Canal Company INT: 100% FLOW: 1.0 cfs

TYPE OF RIGHT: U13244 PRIORITY: 1922 SOURCE: Underground Water Drain

POINT OF DIVERSION -- DRAIN: (1) S 1000 ft. W 144 ft. from NE Cor, Sec 35, T 11N, R 3W, SLBM.

Group No. 1
WATER RIGHTS IN COMMON: 593,594,595,598,599,603,604,605,607,2725,2751,2753,2856,2857,2858,3321

###IRRIGATION:

	NORTH WEST QUARTER				NORTH EAST QUARTER				SOUTH WEST QUARTER				SOUTH EAST QUARTER				Section
	NW ¼	NE ¼	SW ¼	SE ¼	NW ¼	NE ¼	SW ¼	SE ¼	NW ¼	NE ¼	SW ¼	SE ¼	NW ¼	NE ¼	SW ¼	SE ¼	Totals
Sec 05 T 9N R 2W SLBM			X	X	X		X										50.5500
Sec 06 T 9N R 2W SLBM	X	X	X	X	X	X	X										85.4600
Sec 01 T 9N R 3W SLBM	X	X	X	X	X	X	X	X	X	X			X	X			339.9500
Sec 02 T 9N R 3W SLBM	X	X	X	X	X	X	X	X	X	X	X	X	X	X	X		499.0700
Sec 03 T 9N R 3W SLBM	X	X	X	X	X	X	X	X	X	X	X	X	X	X	X	X	570.6000
Sec 04 T 9N R 3W SLBM	X	X	X	X	X	X	X	X	X	X	X		X	X	X	X	427.8100
Sec 05 T 9N R 3W SLBM							X										1.2500
Sec 09 T 9N R 3W SLBM							X										8.5600
Sec 10 T 9N R 3W SLBM	X	X	X	X	X	X	X	X					X	X	X	X	302.2300
Sec 11 T 9N R 3W SLBM	X	X	X	X	X		X		X	X	X	X	X				247.7100
Sec 15 T 9N R 3W SLBM					X	X		X									36.1300
Sec 19 T 10N R 2W SLBM									X		X	X			X		71.3600
Sec 30 T 10N R 2W SLBM	X	X	X	X	X	X	X	X	X	X	X		X	X			275.0400
Sec 31 T 10N R 2W SLBM	X		X	X			X		X	X	X	X	X		X	X	182.8400
Sec 32 T 10N R 2W SLBM											X	X			X		30.0200
Sec 10 T 10N R 3W SLBM																X	1.1000
Sec 11 T 10N R 3W SLBM									X	X	X	X	X		X		109.5000
Sec 13 T 10N R 3W SLBM									X		X	X					54.7600

	NW ¼	NE ¼	SW ¼	SE ¼	NW ¼	NE ¼	SW ¼	SE ¼	NW ¼	NE ¼	SW ¼	SE ¼	NW ¼	NE ¼	SW ¼	SE ¼	Section Totals
Sec 14 T 10N R 3W SLBM	X	X	X	X					X	X		X	X	X	X	X	300.9700
Sec 15 T 10N R 3W SLBM	X	X	X	X	X	X	X	X									219.3900
Sec 22 T 10N R 3W SLBM		X		X	X	X	X	X		X		X	X	X	X	X	405.6400
Sec 23 T 10N R 3W SLBM	X	X	X	X	X	X	X	X	X	X	X	X	X	X	X	X	439.0000
Sec 24 T 10N R 3W SLBM	X	X	X	X					X	X	X	X	X	X	X	X	426.4100
Sec 25 T 10N R 3W SLBM	X	X	X	X	X	X	X	X	X	X	X	X	X	X	X	X	564.4800
Sec 26 T 10N R 3W SLBM	X	X	X	X	X	X	X	X	X	X	X	X	X	X	X	X	448.2200
Sec 27 T 10N R 3W SLBM	X	X	X	X	X	X	X	X		X		X	X	X	X	X	351.8200
Sec 33 T 10N R 3W SLBM							X	X	X	X	X	X	X	X	X	X	160.2500
Sec 34 T 10N R 3W SLBM	X	X	X	X	X	X	X	X	X	X	X	X	X	X	X	X	444.9700
Sec 35 T 10N R 3W SLBM	X	X	X	X	X	X	X	X	X	X	X	X	X	X	X	X	509.0300
Sec 36 T 10N R 3W SLBM	X	X	X	X	X	X	X	X	X	X	X	X	X	X	X	X	484.8000

or a Total of 8048.9200 acres.

PERIOD OF USE: 04/01 TO 10/31

Group No. 2

WATER RIGHTS IN COMMON: 594,595,598,599,603,604,605,607,2725,2751,2856,2857,2858,3321

###IRRIGATION:

	NW ¼	NE ¼	SW ¼	SE ¼	NW ¼	NE ¼	SW ¼	SE ¼	NW ¼	NE ¼	SW ¼	SE ¼	NW ¼	NE ¼	SW ¼	SE ¼	Section Totals
Sec 02 T 10N R 3W SLBM						X	X	X						X	X	X	187.2900
Sec 11 T 10N R 3W SLBM		X		X	X	X	X	X	X	X	X	X	X	X	X	X	315.8300
Sec 13 T 10N R 3W SLBM	X	X	X	X					X	X							113.5500
Sec 14 T 10N R 3W SLBM		X		X	X	X	X	X									131.9200
Sec 35 T 11N R 3W SLBM																X	9.3900

or a Total of 757.9800 acres.

PERIOD OF USE: 04/01 TO 10/31

Group No. 3

WATER RIGHTS IN COMMON: 590,593,594,595,598,599,603,604,605,607,2725,2751,2753,2856,2857,2858,3321

###IRRIGATION:

	NW ¼	NE ¼	SW ¼	SE ¼	NW ¼	NE ¼	SW ¼	SE ¼	NW ¼	NE ¼	SW ¼	SE ¼	NW ¼	NE ¼	SW ¼	SE ¼	Section Totals
Sec 04 T 9N R 3W SLBM												X					14.7900
Sec 08 T 9N R 3W SLBM													X	X	X	X	161.9400
Sec 09 T 9N R 3W SLBM	X	X	X	X	X	X	X	X	X	X	X	X	X	X	X	X	505.2500
Sec 15 T 9N R 3W SLBM	X	X	X	X					X	X	X						200.0200
Sec 16 T 9N R 3W SLBM	X	X	X	X	X	X	X	X		X		X	X	X	X	X	419.4800
Sec 17 T 9N R 3W SLBM					X	X											64.0000
Sec 21 T 9N R 3W SLBM					X	X		X						X		X	101.7600
Sec 22 T 9N R 3W SLBM	X		X	X			X		X	X	X	X	X		X		246.0800
Sec 27 T 9N R 3W SLBM			X	X			X		X	X	X	X					81.5200
Sec 34 T 9N R 3W SLBM	X	X	X	X													60.2800

or a Total of 1855.1200 acres.

PERIOD OF USE: 04/01 TO 10/31

Group No. 4

WATER RIGHTS IN COMMON: 590,593,594,595,598,599,603,604,605,607,2856,2857,2858,3321

###STOCKWATERING: 16000 Equivalent Livestock Units

PERIOD OF USE: 01/01 TO 12/31

This Right has a total irrigated acreage for all claims of 10662.02 acres.

REMARKS:

This right is supplemental to other Company rights and has no sole supply.

29-597 NAME: Bear River Canal Company INT: 100% FLOW: 1.5 cfs

TYPE OF RIGHT: U13246 PRIORITY: 1926 SOURCE: Underground Water Drain

POINT OF DIVERSION -- DRAIN: (1) N 374 ft. E 1180 ft. from SW Cor, Sec 30, T 13N, R 2W, SLBM.

Group No. 1
WATER RIGHTS IN COMMON: 597,606,2725,2856,2857,2858,3321

###IRRIGATION:	NORTH WEST QUARTER				NORTH EAST QUARTER				SOUTH WEST QUARTER				SOUTH EAST QUARTER				Section
	NW ¼	NE ¼	SW ¼	SE ¼	NW ¼	NE ¼	SW ¼	SE ¼	NW ¼	NE ¼	SW ¼	SE ¼	NW ¼	NE ¼	SW ¼	SE ¼	Totals
Sec 05 T 10N R 4W SLBM	X	X	X	X	X		X		X	X	X	X	X				253.3200
Sec 06 T 10N R 4W SLBM					X	X	X	X			X	X	X	X	X	X	151.3200
Sec 07 T 10N R 4W SLBM	X	X	X	X	X	X	X	X	X	X							141.1600
Sec 08 T 10N R 4W SLBM	X	X	X	X					X	X							35.8500
Sec 12 T 10N R 5W SLBM		X		X	X	X	X	X					X	X			153.4000
Sec 02 T 11N R 3W SLBM	X	X	X	X													75.1800
Sec 03 T 11N R 3W SLBM	X	X	X	X	X	X	X						X				173.1900
Sec 04 T 11N R 3W SLBM	X	X	X	X	X	X	X	X	X	X	X	X	X	X	X	X	440.4300
Sec 05 T 11N R 3W SLBM		X	X	X	X	X	X	X	X	X	X	X	X	X	X	X	414.1100
Sec 06 T 11N R 3W SLBM	X	X	X	X			X	X	X	X	X	X	X	X	X	X	316.9500
Sec 07 T 11N R 3W SLBM	X	X	X	X	X	X	X	X	X	X	X	X	X	X	X	X	544.8300
Sec 08 T 11N R 3W SLBM	X	X	X	X	X	X	X	X	X	X	X	X	X	X	X	X	572.0000
Sec 17 T 11N R 3W SLBM	X	X	X	X	X	X	X	X	X	X	X	X	X	X	X	X	598.0900
Sec 18 T 11N R 3W SLBM	X	X	X	X	X	X	X	X									279.0600
Sec 20 T 11N R 3W SLBM	X	X	X	X	X	X	X	X		X			X	X		X	394.0900
Sec 01 T 11N R 4W SLBM	X	X	X	X	X	X	X	X	X	X	X	X	X	X	X	X	574.7100
Sec 02 T 11N R 4W SLBM	X	X	X	X	X	X	X	X	X	X	X	X	X	X	X	X	580.7700
Sec 03 T 11N R 4W SLBM					X	X	X	X	X	X	X	X	X	X	X	X	391.6300
Sec 10 T 11N R 4W SLBM		X		X	X	X	X	X		X	X	X	X	X	X	X	459.1900
Sec 11 T 11N R 4W SLBM	X	X	X	X	X	X	X	X	X	X	X						371.8900
Sec 12 T 11N R 4W SLBM	X	X	X	X	X	X	X	X	X	X		X	X	X	X	X	570.2900
Sec 14 T 11N R 4W SLBM	X	X	X	X	X		X		X	X	X	X	X		X	X	445.5600
Sec 15 T 11N R 4W SLBM	X	X	X	X	X	X	X	X	X	X	X	X	X	X	X	X	582.1300
Sec 16 T 11N R 4W SLBM					X	X	X						X	X		X	151.6300
Sec 21 T 11N R 4W SLBM						X		X						X		X	46.9300
Sec 22 T 11N R 4W SLBM	X	X	X	X	X	X	X	X	X	X	X	X	X	X	X	X	610.4900
Sec 23 T 11N R 4W SLBM	X	X	X	X	X	X	X	X	X	X	X	X	X	X	X		400.2200
Sec 27 T 11N R 4W SLBM	X	X	X	X	X	X	X		X	X	X	X	X				363.9900
Sec 28 T 11N R 4W SLBM			X	X		X	X	X	X	X	X	X	X	X	X	X	345.7000
Sec 29 T 11N R 4W SLBM												X			X	X	48.1300
Sec 32 T 11N R 4W SLBM	X	X	X	X	X	X	X	X	X	X	X	X	X	X	X	X	390.6500
Sec 33 T 11N R 4W SLBM	X	X	X	X	X	X	X	X	X	X	X	X					345.7500
Sec 34 T 11N R 4W SLBM	X	X	X	X	X		X	X					X	X			98.8500
Sec 01 T 12N R 3W SLBM	X	X	X	X					X	X	X	X					170.9500
Sec 02 T 12N R 3W SLBM	X	X	X	X	X	X	X	X	X	X	X	X	X	X	X	X	524.3700
Sec 11 T 12N R 3W SLBM	X	X	X	X	X	X	X	X	X	X	X	X	X	X	X	X	519.4800
Sec 12 T 12N R 3W SLBM	X	X	X	X					X	X	X	X					168.8000
Sec 13 T 12N R 3W SLBM	X	X	X						X		X						97.2700
Sec 14 T 12N R 3W SLBM	X	X	X	X	X	X	X	X	X	X	X	X	X	X	X	X	568.5700
Sec 15 T 12N R 3W SLBM					X	X	X	X					X	X	X	X	173.0700
Sec 22 T 12N R 3W SLBM						X	X	X				X	X	X	X	X	126.2000
Sec 23 T 12N R 3W SLBM	X	X	X	X	X	X	X	X	X	X	X	X	X	X	X	X	566.8300
Sec 24 T 12N R 3W SLBM											X						16.8100
Sec 25 T 12N R 3W SLBM	X																8.8200
Sec 26 T 12N R 3W SLBM	X	X	X	X	X	X	X	X	X	X	X	X	X	X	X	X	497.2100

	NW ¼	NE ¼	SW ¼	SE ¼	NW ¼	NE ¼	SW ¼	SE ¼	NW ¼	NE ¼	SW ¼	SE ¼	NW ¼	NE ¼	SW ¼	SE ¼	Section Totals
Sec 27 T 12N R 3W SLBM			X	X	X	X	X	X	X	X	X	X	X	X	X	X	417.2800
Sec 28 T 12N R 3W SLBM																X	12.6700
Sec 33 T 12N R 3W SLBM						X	X	X		X	X	X	X	X	X	X	162.2300
Sec 34 T 12N R 3W SLBM	X	X	X	X	X	X	X	X	X	X	X	X	X	X	X	X	426.5800
Sec 35 T 12N R 3W SLBM	X	X	X	X			X	X	X	X	X	X	X	X		X	261.7300
Sec 34 T 12N R 4W SLBM															X	X	45.9800
Sec 35 T 12N R 4W SLBM									X	X	X	X	X	X	X	X	271.7300
Sec 36 T 12N R 4W SLBM	X		X						X	X	X	X			X		155.2200
Sec 23 T 13N R 3W SLBM		X		X			X				X	X	X		X	X	97.9300
Sec 24 T 13N R 3W SLBM									X	X	X	X					97.5000
Sec 25 T 13N R 3W SLBM	X	X	X	X	X	X	X	X	X	X		X	X	X	X	X	426.4200
Sec 26 T 13N R 3W SLBM	X	X	X	X	X	X	X		X	X	X	X	X	X	X	X	470.0500
Sec 35 T 13N R 3W SLBM	X	X	X	X	X	X	X	X	X	X	X	X	X	X	X	X	567.4000
Sec 36 T 13N R 3W SLBM					X	X	X	X	X	X	X	X					164.0200

or a Total of 18336.610 acres.

PERIOD OF USE: 04/01 TO 10/31

Group No. 2

WATER RIGHTS IN COMMON: 597,600,601,606,2725,2856,2857,2858,3321

###IRRIGATION:	NW ¼	NE ¼	SW ¼	SE ¼	NW ¼	NE ¼	SW ¼	SE ¼	NW ¼	NE ¼	SW ¼	SE ¼	NW ¼	NE ¼	SW ¼	SE ¼	Section Totals
	NORTH WEST QUARTER				NORTH EAST QUARTER				SOUTH WEST QUARTER				SOUTH EAST QUARTER				
Sec 09 T 11N R 3W SLBM	X	X	X	X	X	X	X	X	X	X	X	X	X	X	X	X	453.2800
Sec 10 T 11N R 3W SLBM	X	X	X	X	X		X		X		X	X	X	X	X		205.9900
Sec 14 T 11N R 3W SLBM									X		X						19.0400
Sec 15 T 11N R 3W SLBM	X	X	X	X	X	X	X	X	X	X	X	X	X	X	X	X	488.2200
Sec 16 T 11N R 3W SLBM	X	X	X	X	X	X	X	X	X	X	X	X	X	X	X	X	600.6500
Sec 21 T 11N R 3W SLBM	X	X	X	X	X	X	X	X	X				X	X			441.2600
Sec 22 T 11N R 3W SLBM	X	X	X	X	X	X	X	X	X	X	X	X	X	X	X	X	572.3500
Sec 23 T 11N R 3W SLBM	X		X	X					X		X						122.7900
Sec 26 T 11N R 3W SLBM	X		X						X								26.3000
Sec 27 T 11N R 3W SLBM	X	X	X	X	X	X	X	X	X	X		X	X	X	X	X	513.1400
Sec 34 T 11N R 3W SLBM		X		X	X	X	X	X	X	X		X	X	X			196.3000

or a Total of 3639.3200 acres.

PERIOD OF USE: 04/01 TO 10/31

Group No. 3

WATER RIGHTS IN COMMON: 589,597,600,601,606,2725,2856,2857,2858,3321

###IRRIGATION:	NW ¼	NE ¼	SW ¼	SE ¼	NW ¼	NE ¼	SW ¼	SE ¼	NW ¼	NE ¼	SW ¼	SE ¼	NW ¼	NE ¼	SW ¼	SE ¼	Section Totals
	NORTH WEST QUARTER				NORTH EAST QUARTER				SOUTH WEST QUARTER				SOUTH EAST QUARTER				
Sec 05 T 9N R 3W SLBM	X	X	X	X			X	X	X	X	X	X	X	X	X	X	464.4100
Sec 06 T 9N R 3W SLBM					X	X	X	X					X	X	X	X	172.6200
Sec 03 T 10N R 3W SLBM	X		X	X					X		X						108.7500
Sec 04 T 10N R 3W SLBM	X	X	X	X	X	X	X	X	X	X	X	X	X	X	X	X	583.0400
Sec 05 T 10N R 3W SLBM				X	X	X	X	X		X		X	X	X	X	X	248.6500
Sec 08 T 10N R 3W SLBM					X	X	X	X	X	X	X	X	X	X	X	X	241.4300
Sec 09 T 10N R 3W SLBM	X	X	X	X	X	X	X	X					X	X	X	X	334.2900
Sec 10 T 10N R 3W SLBM	X	X	X	X	X		X	X	X	X	X	X	X	X	X	X	495.6700
Sec 11 T 10N R 3W SLBM			X														3.5000
Sec 15 T 10N R 3W SLBM						X											0.5500
Sec 16 T 10N R 3W SLBM		X	X	X	X				X	X	X	X					45.7400
Sec 17 T 10N R 3W SLBM		X			X	X											28.0300
Sec 20 T 10N R 3W SLBM					X	X	X	X		X		X	X	X	X	X	172.3600
Sec 21 T 10N R 3W SLBM	X	X	X	X	X	X	X	X	X	X	X	X	X	X	X	X	417.6200
Sec 22 T 10N R 3W SLBM									X								13.1600
Sec 28 T 10N R 3W SLBM	X	X	X	X	X	X	X	X	X	X	X	X	X	X	X	X	519.9400
Sec 29 T 10N R 3W SLBM	X	X	X	X	X	X	X	X	X	X	X	X	X	X	X	X	526.1800
Sec 30 T 10N R 3W SLBM				X			X	X				X	X	X	X	X	186.7000

	NW ¼	NE ¼	SW ¼	SE ¼	NW ¼	NE ¼	SW ¼	SE ¼	NW ¼	NE ¼	SW ¼	SE ¼	NW ¼	NE ¼	SW ¼	SE ¼	Section Totals
Sec 31 T 10N R 3W SLBM					X	X	X	X									104.4300
Sec 32 T 10N R 3W SLBM	X	X	X	X	X	X	X	X	X	X	X	X	X	X	X	X	470.4900
Sec 33 T 10N R 3W SLBM	X	X	X	X	X	X			X		X						139.1600
Sec 21 T 11N R 3W SLBM											X	X			X	X	149.6400
Sec 27 T 11N R 3W SLBM											X	X					39.8000
Sec 28 T 11N R 3W SLBM	X	X	X	X	X	X	X	X	X	X	X	X	X	X	X	X	593.5300
Sec 33 T 11N R 3W SLBM	X	X	X	X	X	X	X	X	X	X	X	X	X	X	X	X	533.4400
Sec 34 T 11N R 3W SLBM	X		X						X		X						116.8000

or a Total of 6709.9300 acres. PERIOD OF USE: 04/01 TO 10/31

Group No. 4
WATER RIGHTS IN COMMON: 597,600,606,2725,2856,2857,2858,3321

###IRRIGATION:

	NW ¼	NE ¼	SW ¼	SE ¼	NW ¼	NE ¼	SW ¼	SE ¼	NW ¼	NE ¼	SW ¼	SE ¼	NW ¼	NE ¼	SW ¼	SE ¼	Section Totals
Sec 03 T 11N R 3W SLBM										X		X	X				48.0100

or a Total of 48.0100 acres. PERIOD OF USE: 04/01 TO 10/31

Group No. 5
WATER RIGHTS IN COMMON: 589,597,600,601,606,2856,2857,2858,3321

###STOCKWATERING: 16000 Equivalent Livestock Units PERIOD OF USE: 01/01 TO 12/31

This Right has a total irrigated acreage for all claims of 28733.87 acres.

REMARKS:

This right is supplemental to other Company rights and has no sole supply.

29-598 NAME: Bear River Canal Company INT: 100% FLOW: 0.2 cfs

TYPE OF RIGHT: U13247 PRIORITY: 1922 SOURCE: Underground Water Drain

POINT OF DIVERSION -- DRAIN: (1) S 2125 ft. W 75 ft. from NE Cor, Sec 23, T 11N, R 3W, SLBM.

Group No. 1
WATER RIGHTS IN COMMON: 593,594,595,598,599,603,604,605,607,2725,2751,2753,2856,2857,2858,3321

###IRRIGATION:

	NW ¼	NE ¼	SW ¼	SE ¼	NW ¼	NE ¼	SW ¼	SE ¼	NW ¼	NE ¼	SW ¼	SE ¼	NW ¼	NE ¼	SW ¼	SE ¼	Section Totals
Sec 05 T 9N R 2W SLBM				X	X	X											50.5500
Sec 06 T 9N R 2W SLBM	X	X	X	X	X	X	X	X									85.4600
Sec 01 T 9N R 3W SLBM	X	X	X	X	X	X	X	X	X	X			X	X			339.9500
Sec 02 T 9N R 3W SLBM	X	X	X	X	X	X	X	X	X	X	X	X	X	X	X		499.0700
Sec 03 T 9N R 3W SLBM	X	X	X	X	X	X	X	X	X	X	X	X	X	X	X	X	570.6000
Sec 04 T 9N R 3W SLBM	X	X	X	X	X	X	X	X			X		X	X	X	X	427.8100
Sec 05 T 9N R 3W SLBM						X											1.2500
Sec 09 T 9N R 3W SLBM						X											8.5600
Sec 10 T 9N R 3W SLBM	X	X	X	X	X	X	X	X					X	X	X	X	302.2300
Sec 11 T 9N R 3W SLBM	X	X	X	X	X		X		X	X	X	X	X				247.7100
Sec 15 T 9N R 3W SLBM					X	X		X									36.1300
Sec 19 T 10N R 2W SLBM									X		X	X			X		71.3600
Sec 30 T 10N R 2W SLBM	X	X	X	X	X	X	X	X	X	X	X		X	X			275.0400
Sec 31 T 10N R 2W SLBM	X		X	X			X		X	X	X	X	X		X	X	182.8400
Sec 32 T 10N R 2W SLBM											X	X			X		30.0200
Sec 10 T 10N R 3W SLBM																X	1.1000
Sec 11 T 10N R 3W SLBM									X	X	X	X	X		X		109.5000

	NW ¼	NE ¼	SW ¼	SE ¼	NW ¼	NE ¼	SW ¼	SE ¼	NW ¼	NE ¼	SW ¼	SE ¼	NW ¼	NE ¼	SW ¼	SE ¼	Section Totals
Sec 13 T 10N R 3W SLBM									X		X	X					54.7600
Sec 14 T 10N R 3W SLBM	X	X	X	X					X	X		X	X	X	X	X	300.9700
Sec 15 T 10N R 3W SLBM	X	X	X	X	X	X	X	X									219.3900
Sec 22 T 10N R 3W SLBM		X		X	X	X	X	X		X		X	X	X	X	X	405.6400
Sec 23 T 10N R 3W SLBM	X	X	X	X	X	X	X	X	X	X	X	X	X	X	X	X	439.0000
Sec 24 T 10N R 3W SLBM	X	X	X	X					X	X	X	X	X	X	X	X	426.4100
Sec 25 T 10N R 3W SLBM	X	X	X	X	X	X	X	X	X	X	X	X	X	X	X	X	564.4800
Sec 26 T 10N R 3W SLBM	X	X	X	X	X	X	X	X	X	X	X	X	X	X	X	X	448.2200
Sec 27 T 10N R 3W SLBM	X	X	X	X	X	X	X	X		X		X	X	X	X	X	351.8200
Sec 33 T 10N R 3W SLBM							X	X	X	X	X	X	X	X	X	X	160.2500
Sec 34 T 10N R 3W SLBM	X	X	X	X	X	X	X	X	X	X	X	X	X	X	X	X	444.9700
Sec 35 T 10N R 3W SLBM	X	X	X	X	X	X	X	X	X	X	X	X	X	X	X	X	509.0300
Sec 36 T 10N R 3W SLBM	X	X	X	X	X	X	X	X	X	X	X	X	X	X	X	X	484.8000

or a Total of 8048.9200 acres.

PERIOD OF USE: 04/01 TO 10/31

Group No. 2

WATER RIGHTS IN COMMON: 594,595,598,599,603,604,605,607,2725,2751,2856,2857,2858,3321

###IRRIGATION:	NW ¼	NE ¼	SW ¼	SE ¼	NW ¼	NE ¼	SW ¼	SE ¼	NW ¼	NE ¼	SW ¼	SE ¼	NW ¼	NE ¼	SW ¼	SE ¼	Section Totals
Sec 02 T 10N R 3W SLBM						X	X	X						X	X	X	187.2900
Sec 11 T 10N R 3W SLBM		X		X	X	X	X	X	X	X	X	X	X	X	X	X	315.8300
Sec 13 T 10N R 3W SLBM	X	X	X	X					X	X							113.5500
Sec 14 T 10N R 3W SLBM		X		X	X	X	X	X									131.9200
Sec 35 T 11N R 3W SLBM																X	9.3900

or a Total of 757.9800 acres.

PERIOD OF USE: 04/01 TO 10/31

Group No. 3

WATER RIGHTS IN COMMON: 598,599,603,604,605,607,2725,2751,2856,2857,2858,3321

###IRRIGATION:	NW ¼	NE ¼	SW ¼	SE ¼	NW ¼	NE ¼	SW ¼	SE ¼	NW ¼	NE ¼	SW ¼	SE ¼	NW ¼	NE ¼	SW ¼	SE ¼	Section Totals
Sec 06 T 10N R 2W SLBM									X	X	X	X	X		X		78.7600
Sec 07 T 10N R 2W SLBM	X	X	X	X					X	X		X					134.0600
Sec 18 T 10N R 2W SLBM	X	X	X	X	X		X	X	X		X	X			X		116.3600
Sec 19 T 10N R 2W SLBM	X	X	X	X	X												103.6600
Sec 01 T 10N R 3W SLBM	X	X	X	X	X		X	X	X	X	X	X	X	X	X	X	463.7900
Sec 02 T 10N R 3W SLBM	X	X	X	X	X	X	X		X	X	X	X	X		X		258.7700
Sec 11 T 10N R 3W SLBM		X															21.9300
Sec 12 T 10N R 3W SLBM	X	X	X	X	X	X	X	X	X	X	X	X	X	X	X	X	502.5100
Sec 13 T 10N R 3W SLBM		X		X	X	X	X	X					X	X	X	X	330.2300
Sec 24 T 10N R 3W SLBM					X	X		X									53.3700
Sec 23 T 11N R 3W SLBM																0.1700	0.1700
Sec 24 T 11N R 3W SLBM					X		X										41.0200
Sec 25 T 11N R 3W SLBM	X		X														67.4300
Sec 26 T 11N R 3W SLBM						X		X					X	X	X	X	173.6000
Sec 35 T 11N R 3W SLBM					X	X	X	X					X	X	X	X	274.6700
Sec 36 T 11N R 3W SLBM	X		X						X	X	X	X			X		146.0600

or a Total of 2766.3900 acres.

PERIOD OF USE: 04/01 TO 10/31

Group No. 4

WATER RIGHTS IN COMMON: 590,593,594,595,598,599,603,604,605,607,2725,2751,2753,2856,2857,2858,3321

###IRRIGATION:	NW ¼	NE ¼	SW ¼	SE ¼	NW ¼	NE ¼	SW ¼	SE ¼	NW ¼	NE ¼	SW ¼	SE ¼	NW ¼	NE ¼	SW ¼	SE ¼	Section Totals
Sec 04 T 9N R 3W SLBM												X			X		14.7900
Sec 08 T 9N R 3W SLBM													X	X	X	X	161.9400

Sec 09 T 9N R 3W SLBM	X	X	X	X	X	X	X	X	X	X	X	X	X	X	X	505.2500
Sec 15 T 9N R 3W SLBM	X	X	X	X					X	X	X					200.0200
Sec 16 T 9N R 3W SLBM	X	X	X	X	X	X	X	X		X		X	X	X	X	419.4800
Sec 17 T 9N R 3W SLBM					X	X										64.0000
Sec 21 T 9N R 3W SLBM					X	X		X						X		101.7600
Sec 22 T 9N R 3W SLBM	X		X	X			X		X	X	X	X	X		X	246.0800
Sec 27 T 9N R 3W SLBM			X	X			X		X	X	X	X				81.5200
Sec 34 T 9N R 3W SLBM	X	X	X	X												60.2800

or a Total of 1855.1200 acres.

PERIOD OF USE: 04/01 TO 10/31

Group No. 5

WATER RIGHTS IN COMMON: 593,594,595,598,599,603,604,605,607,2856,2857,2858,3321

###STOCKWATERING: 16000 Equivalent Livestock Units

PERIOD OF USE: 01/01 TO 12/31

This Right has a total irrigated acreage for all claims of 13428.41 acres.

REMARKS:

This right is supplemental to other Company rights and has no sole supply.

29-599 NAME: Bear River Canal Company INT: 100% FLOW: 0.3 cfs

TYPE OF RIGHT: U13248 PRIORITY: 1926 SOURCE: Underground Water Drain

POINT OF DIVERSION -- DRAIN: (1) N 600 ft. W 140 ft. from SE Cor, Sec 14, T 11N, R 3W, SLBM.

Group No. 1

WATER RIGHTS IN COMMON: 599,603,604,605,607,2725,2751,2856,2857,2858,3321

###IRRIGATION:	NORTH WEST QUARTER				NORTH EAST QUARTER				SOUTH WEST QUARTER				SOUTH EAST QUARTER				Section
	NW ¼	NE ¼	SW ¼	SE ¼	NW ¼	NE ¼	SW ¼	SE ¼	NW ¼	NE ¼	SW ¼	SE ¼	NW ¼	NE ¼	SW ¼	SE ¼	Totals
Sec 23 T 11N R 3W SLBM								X						X	X	X	79.5300
Sec 24 T 11N R 3W SLBM			X						X	X							58.2500

or a Total of 137.7800 acres.

PERIOD OF USE: 04/01 TO 10/31

Group No. 2

WATER RIGHTS IN COMMON: 598,599,603,604,605,607,2725,2751,2856,2857,2858,3321

###IRRIGATION:	NORTH WEST QUARTER				NORTH EAST QUARTER				SOUTH WEST QUARTER				SOUTH EAST QUARTER				Section
	NW ¼	NE ¼	SW ¼	SE ¼	NW ¼	NE ¼	SW ¼	SE ¼	NW ¼	NE ¼	SW ¼	SE ¼	NW ¼	NE ¼	SW ¼	SE ¼	Totals
Sec 06 T 10N R 2W SLBM									X	X	X	X					78.7600
Sec 07 T 10N R 2W SLBM	X	X	X	X					X	X		X					134.0600
Sec 18 T 10N R 2W SLBM	X	X	X	X					X		X	X				X	116.3600
Sec 19 T 10N R 2W SLBM	X	X	X	X	X				X								103.6600
Sec 01 T 10N R 3W SLBM	X	X	X	X	X		X	X	X	X	X	X	X	X	X	X	463.7900
Sec 02 T 10N R 3W SLBM	X	X	X	X	X	X	X		X	X	X	X	X		X		258.7700
Sec 11 T 10N R 3W SLBM		X															21.9300
Sec 12 T 10N R 3W SLBM	X	X	X	X	X	X	X	X	X	X	X	X	X	X	X	X	502.5100
Sec 13 T 10N R 3W SLBM		X		X	X	X	X	X					X	X	X	X	330.2300
Sec 24 T 10N R 3W SLBM					X	X	X										53.3700
Sec 23 T 11N R 3W SLBM																X	0.1700
Sec 24 T 11N R 3W SLBM					X		X										41.0200
Sec 25 T 11N R 3W SLBM	X		X														67.4300
Sec 26 T 11N R 3W SLBM						X		X					X	X	X	X	173.6000
Sec 35 T 11N R 3W SLBM					X	X	X	X					X	X	X	X	274.6700
Sec 36 T 11N R 3W SLBM	X		X						X	X	X	X			X		146.0600

or a Total of 2766.3900 acres. PERIOD OF USE: 04/01 TO 10/31

Group No. 3
WATER RIGHTS IN COMMON: 594,595,598,599,603,604,605,607,2725,2751,2856,2857,2858,3321

###IRRIGATION:	NORTH WEST QUARTER				NORTH EAST QUARTER				SOUTH WEST QUARTER				SOUTH EAST QUARTER				Section
	NW ¼	NE ¼	SW ¼	SE ¼	NW ¼	NE ¼	SW ¼	SE ¼	NW ¼	NE ¼	SW ¼	SE ¼	NW ¼	NE ¼	SW ¼	SE ¼	Totals
Sec 02 T 10N R 3W SLBM						X	X	X	X					X	X	X	X	187.2900
Sec 11 T 10N R 3W SLBM		X		X	X	X	X	X	X	X	X	X	X	X	X	X	X	315.8300
Sec 13 T 10N R 3W SLBM	X	X	X	X					X	X								113.5500
Sec 14 T 10N R 3W SLBM		X		X	X	X	X	X										131.9200
Sec 35 T 11N R 3W SLBM																	X	9.3900

or a Total of 757.9800 acres. PERIOD OF USE: 04/01 TO 10/31

Group No. 4
WATER RIGHTS IN COMMON: 593,594,595,598,599,603,604,605,607,2725,2751,2753,2856,2857,2858,3321

###IRRIGATION:	NORTH WEST QUARTER				NORTH EAST QUARTER				SOUTH WEST QUARTER				SOUTH EAST QUARTER				Section
	NW ¼	NE ¼	SW ¼	SE ¼	NW ¼	NE ¼	SW ¼	SE ¼	NW ¼	NE ¼	SW ¼	SE ¼	NW ¼	NE ¼	SW ¼	SE ¼	Totals
Sec 05 T 9N R 2W SLBM			X	X			X										50.5500
Sec 06 T 9N R 2W SLBM	X	X	X	X	X	X	X										85.4600
Sec 01 T 9N R 3W SLBM	X	X	X	X	X	X	X	X	X	X			X	X			339.9500
Sec 02 T 9N R 3W SLBM	X	X	X	X	X	X	X	X	X	X	X	X	X	X	X		499.0700
Sec 03 T 9N R 3W SLBM	X	X	X	X	X	X	X	X	X	X	X	X	X	X	X	X	570.6000
Sec 04 T 9N R 3W SLBM	X	X	X	X	X	X	X	X	X	X	X		X	X	X	X	427.8100
Sec 05 T 9N R 3W SLBM						X											1.2500
Sec 09 T 9N R 3W SLBM						X											8.5600
Sec 10 T 9N R 3W SLBM	X	X	X	X	X	X	X	X					X	X	X	X	302.2300
Sec 11 T 9N R 3W SLBM	X	X	X	X	X		X		X	X	X	X	X				247.7100
Sec 15 T 9N R 3W SLBM					X	X		X									36.1300
Sec 19 T 10N R 2W SLBM									X		X	X			X		71.3600
Sec 30 T 10N R 2W SLBM	X	X	X	X	X	X	X	X	X	X	X		X	X			275.0400
Sec 31 T 10N R 2W SLBM	X		X	X			X		X	X	X	X	X		X	X	182.8400
Sec 32 T 10N R 2W SLBM											X	X					30.0200
Sec 10 T 10N R 3W SLBM																X	1.1000
Sec 11 T 10N R 3W SLBM									X	X	X	X	X		X		109.5000
Sec 13 T 10N R 3W SLBM									X		X	X					54.7600
Sec 14 T 10N R 3W SLBM	X	X	X	X					X	X		X	X	X	X	X	300.9700
Sec 15 T 10N R 3W SLBM	X	X	X	X	X	X	X	X									219.3900
Sec 22 T 10N R 3W SLBM		X		X	X	X	X	X		X		X	X	X	X	X	405.6400
Sec 23 T 10N R 3W SLBM	X	X	X	X	X	X	X	X	X	X	X	X	X	X	X	X	439.0000
Sec 24 T 10N R 3W SLBM	X	X	X	X					X	X	X	X	X	X	X	X	426.4100
Sec 25 T 10N R 3W SLBM	X	X	X	X	X	X	X	X	X	X	X	X	X	X	X	X	564.4800
Sec 26 T 10N R 3W SLBM	X	X	X	X	X	X	X	X	X	X	X	X	X	X	X	X	448.2200
Sec 27 T 10N R 3W SLBM	X	X	X	X	X	X	X	X		X		X	X	X	X	X	351.8200
Sec 33 T 10N R 3W SLBM							X	X	X	X	X	X	X	X	X	X	160.2500
Sec 34 T 10N R 3W SLBM	X	X	X	X	X	X	X	X	X	X	X	X	X	X	X	X	444.9700
Sec 35 T 10N R 3W SLBM	X	X	X	X	X	X	X	X	X	X	X	X	X	X	X	X	509.0300
Sec 36 T 10N R 3W SLBM	X	X	X	X	X	X	X	X	X	X	X	X	X	X	X	X	484.8000

or a Total of 8048.9200 acres. PERIOD OF USE: 04/01 TO 10/31

Group No. 5
WATER RIGHTS IN COMMON: 590,593,594,595,598,599,603,604,605,607,2725,2751,2753,2856,2857,2858,3321

###IRRIGATION:	NORTH WEST QUARTER				NORTH EAST QUARTER				SOUTH WEST QUARTER				SOUTH EAST QUARTER				Section
	NW ¼	NE ¼	SW ¼	SE ¼	NW ¼	NE ¼	SW ¼	SE ¼	NW ¼	NE ¼	SW ¼	SE ¼	NW ¼	NE ¼	SW ¼	SE ¼	Totals
Sec 04 T 9N R 3W SLBM												X			X		14.7900
Sec 08 T 9N R 3W SLBM														X	X	X	161.9400
Sec 09 T 9N R 3W SLBM	X	X	X	X	X	X	X	X	X	X	X	X	X	X	X	X	505.2500
Sec 15 T 9N R 3W SLBM	X	X	X	X					X	X	X						200.0200
Sec 16 T 9N R 3W SLBM	X	X	X	X	X	X	X	X		X		X	X	X	X	X	419.4800
Sec 17 T 9N R 3W SLBM	X	X															64.0000
Sec 21 T 9N R 3W SLBM					X	X		X						X		X	101.7600
Sec 22 T 9N R 3W SLBM	X		X	X			X		X	X	X	X	X		X		246.0800
Sec 27 T 9N R 3W SLBM			X	X			X		X	X	X	X					81.5200
Sec 34 T 9N R 3W SLBM	X	X	X	X													60.2800

or a Total of 1855.1200 acres.

PERIOD OF USE: 04/01 TO 10/31

Group No. 6
WATER RIGHTS IN COMMON: 590,593,594,595,598,599,603,604,605,607,2856,2857,2858,3321

###STOCKWATERING: 16000 Equivalent Livestock Units

PERIOD OF USE: 01/01 TO 12/31

This Right has a total irrigated acreage for all claims of 13566.19 acres.

REMARKS:

This right is supplemental to other Company rights and has no sole supply.

29-600 NAME: Bear River Canal Company INT: 100% FLOW: 0.5 cfs

TYPE OF RIGHT: U13249 PRIORITY: 1927 SOURCE: Underground Water Drain

POINT OF DIVERSION -- DRAIN: (1) S 236 ft. E 69 ft. from NW Cor, Sec 3, T 11N, R 3W, SLBM.

Group No. 1
WATER RIGHTS IN COMMON: 597,600,601,606,2725,2856,2857,2858,3321

###IRRIGATION:	NORTH WEST QUARTER				NORTH EAST QUARTER				SOUTH WEST QUARTER				SOUTH EAST QUARTER				Section
	NW ¼	NE ¼	SW ¼	SE ¼	NW ¼	NE ¼	SW ¼	SE ¼	NW ¼	NE ¼	SW ¼	SE ¼	NW ¼	NE ¼	SW ¼	SE ¼	Totals
Sec 09 T 11N R 3W SLBM	X	X	X	X	X	X	X	X	X	X	X	X	X	X	X	X	453.2800
Sec 10 T 11N R 3W SLBM	X	X	X	X	X		X		X		X	X	X	X	X	X	205.9900
Sec 14 T 11N R 3W SLBM									X		X						19.0400
Sec 15 T 11N R 3W SLBM	X	X	X	X	X	X	X	X	X	X	X	X	X	X	X	X	488.2200
Sec 16 T 11N R 3W SLBM	X	X	X	X	X	X	X	X	X	X	X	X	X	X	X	X	600.6500
Sec 21 T 11N R 3W SLBM	X	X	X	X	X	X	X	X	X	X			X	X			441.2600
Sec 22 T 11N R 3W SLBM	X	X	X	X	X	X	X	X	X	X	X	X	X	X	X	X	572.3500
Sec 23 T 11N R 3W SLBM	X		X	X					X		X						122.7900
Sec 26 T 11N R 3W SLBM	X		X						X								26.3000
Sec 27 T 11N R 3W SLBM	X	X	X	X	X	X	X	X	X	X		X	X	X	X	X	513.1400
Sec 34 T 11N R 3W SLBM		X	X	X	X	X	X	X	X	X	X	X	X	X			196.3000

or a Total of 3639.3200 acres.

PERIOD OF USE: 04/01 TO 10/31

Group No. 2
WATER RIGHTS IN COMMON: 589,597,600,601,606,2725,2856,2857,2858,3321

###IRRIGATION:	NORTH WEST QUARTER				NORTH EAST QUARTER				SOUTH WEST QUARTER				SOUTH EAST QUARTER				Section
	NW ¼	NE ¼	SW ¼	SE ¼	NW ¼	NE ¼	SW ¼	SE ¼	NW ¼	NE ¼	SW ¼	SE ¼	NW ¼	NE ¼	SW ¼	SE ¼	Totals
Sec 05 T 9N R 3W SLBM	X	X	X	X	X		X	X	X	X	X	X	X	X	X	X	464.4100
Sec 06 T 9N R 3W SLBM					X	X	X	X					X	X	X	X	172.6200
Sec 03 T 10N R 3W SLBM	X		X	X					X		X						108.7500
Sec 04 T 10N R 3W SLBM	X	X	X	X	X	X	X	X	X	X	X	X	X	X	X	X	583.0400
Sec 05 T 10N R 3W SLBM					X	X	X	X		X		X	X	X	X	X	248.6500
Sec 08 T 10N R 3W SLBM					X	X	X	X	X	X	X	X	X	X	X	X	241.4300
Sec 09 T 10N R 3W SLBM	X	X	X	X	X	X	X	X					X	X	X	X	334.2900
Sec 10 T 10N R 3W SLBM	X	X	X	X	X		X	X	X	X	X	X	X	X	X	X	495.6700
Sec 11 T 10N R 3W SLBM			X														3.5000
Sec 15 T 10N R 3W SLBM						X											0.5500
Sec 16 T 10N R 3W SLBM		X	X	X					X	X	X	X					45.7400
Sec 17 T 10N R 3W SLBM		X			X	X											28.0300
Sec 20 T 10N R 3W SLBM						X	X	X		X		X	X	X	X	X	172.3600
Sec 21 T 10N R 3W SLBM	X	X	X	X	X	X	X	X	X	X	X	X	X	X	X	X	417.6200
Sec 22 T 10N R 3W SLBM									X								13.1600
Sec 28 T 10N R 3W SLBM	X	X	X	X	X	X	X	X	X	X	X	X	X	X	X	X	519.9400
Sec 29 T 10N R 3W SLBM	X	X	X	X	X	X	X	X	X	X	X	X	X	X	X	X	526.1800
Sec 30 T 10N R 3W SLBM				X			X	X		X		X	X	X	X	X	186.7000
Sec 31 T 10N R 3W SLBM					X	X	X	X									104.4300
Sec 32 T 10N R 3W SLBM	X	X	X	X	X	X	X	X	X	X	X	X	X	X	X	X	470.4900
Sec 33 T 10N R 3W SLBM	X	X	X	X	X	X			X		X						139.1600
Sec 21 T 11N R 3W SLBM											X	X			X	X	149.6400
Sec 27 T 11N R 3W SLBM											X	X					39.8000
Sec 28 T 11N R 3W SLBM	X	X	X	X	X	X	X	X	X	X	X	X	X	X	X	X	593.5300
Sec 33 T 11N R 3W SLBM	X	X	X	X	X	X	X	X	X	X	X	X	X	X	X	X	533.4400
Sec 34 T 11N R 3W SLBM	X		X						X		X						116.8000

or a Total of 6709.9300 acres. PERIOD OF USE: 04/01 TO 10/31

Group No. 3
WATER RIGHTS IN COMMON: 597,600,606,2725,2856,2857,2858,3321

###IRRIGATION:	NORTH WEST QUARTER				NORTH EAST QUARTER				SOUTH WEST QUARTER				SOUTH EAST QUARTER				Section
	NW ¼	NE ¼	SW ¼	SE ¼	NW ¼	NE ¼	SW ¼	SE ¼	NW ¼	NE ¼	SW ¼	SE ¼	NW ¼	NE ¼	SW ¼	SE ¼	Totals
Sec 03 T 11N R 3W SLBM										X		X	X				48.0100

or a Total of 48.0100 acres. PERIOD OF USE: 04/01 TO 10/31

Group No. 4
WATER RIGHTS IN COMMON: 589,597,600,601,606,2856,2857,2858,3321

###STOCKWATERING: 16000 Equivalent Livestock Units PERIOD OF USE: 01/01 TO 12/31

This Right has a total irrigated acreage for all claims of 10397.26 acres.

REMARKS:

This right is supplemental to other Company rights and has no sole supply.

29-601 NAME: Bear River Canal Company INT: 100% FLOW: 0.5 cfs

TYPE OF RIGHT: U13250 PRIORITY: 1925 SOURCE: Underground Water Drain

POINT OF DIVERSION -- DRAIN: (1) N 2539 ft. E 34 ft. from SW Cor, Sec 3, T 11N, R 3W, SLBM.

Group No. 1

WATER RIGHTS IN COMMON: 597,600,601,606,2725,2856,2857,2858,3321

###IRRIGATION:

	NORTH WEST QUARTER				NORTH EAST QUARTER				SOUTH WEST QUARTER				SOUTH EAST QUARTER				Section
	NW ¼	NE ¼	SW ¼	SE ¼	NW ¼	NE ¼	SW ¼	SE ¼	NW ¼	NE ¼	SW ¼	SE ¼	NW ¼	NE ¼	SW ¼	SE ¼	Totals
Sec 09 T 11N R 3W SLBM	X	X	X	X	X	X	X	X	X	X	X	X	X	X	X	X	453.2800
Sec 10 T 11N R 3W SLBM	X	X	X	X	X		X		X		X	X	X	X	X	X	205.9900
Sec 14 T 11N R 3W SLBM									X		X						19.0400
Sec 15 T 11N R 3W SLBM	X	X	X	X	X	X	X	X	X	X	X	X	X	X	X	X	488.2200
Sec 16 T 11N R 3W SLBM	X	X	X	X	X	X	X	X	X	X	X	X	X	X	X	X	600.6500
Sec 21 T 11N R 3W SLBM	X	X	X	X	X	X	X	X	X	X			X	X			441.2600
Sec 22 T 11N R 3W SLBM	X	X	X	X	X	X	X	X	X	X	X	X	X	X	X	X	572.3500
Sec 23 T 11N R 3W SLBM	X		X	X					X		X						122.7900
Sec 26 T 11N R 3W SLBM	X		X						X								26.3000
Sec 27 T 11N R 3W SLBM	X	X	X	X	X	X	X	X	X	X		X	X	X	X	X	513.1400
Sec 34 T 11N R 3W SLBM	X	X		X	X	X	X	X	X	X			X	X			196.3000

or a Total of 3639.3200 acres.

PERIOD OF USE: 04/01 TO 10/31

Group No. 2

WATER RIGHTS IN COMMON: 589,597,600,601,606,2725,2856,2857,2858,3321

###IRRIGATION:

	NORTH WEST QUARTER				NORTH EAST QUARTER				SOUTH WEST QUARTER				SOUTH EAST QUARTER				Section
	NW ¼	NE ¼	SW ¼	SE ¼	NW ¼	NE ¼	SW ¼	SE ¼	NW ¼	NE ¼	SW ¼	SE ¼	NW ¼	NE ¼	SW ¼	SE ¼	Totals
Sec 05 T 9N R 3W SLBM	X	X	X	X	X		X	X	X	X	X	X	X	X	X	X	464.4100
Sec 06 T 9N R 3W SLBM					X	X	X	X					X	X	X	X	172.6200
Sec 03 T 10N R 3W SLBM	X		X	X					X		X						108.7500
Sec 04 T 10N R 3W SLBM	X	X	X	X	X	X	X	X	X	X	X	X	X	X	X	X	583.0400
Sec 05 T 10N R 3W SLBM					X	X	X	X		X		X	X	X	X	X	248.6500
Sec 08 T 10N R 3W SLBM					X	X	X	X	X	X	X	X	X	X	X	X	241.4300
Sec 09 T 10N R 3W SLBM	X	X	X	X	X	X	X	X					X	X	X	X	334.2900
Sec 10 T 10N R 3W SLBM	X	X	X	X	X		X	X	X	X	X	X	X	X	X	X	495.6700
Sec 11 T 10N R 3W SLBM			X														3.5000
Sec 15 T 10N R 3W SLBM						X											0.5500
Sec 16 T 10N R 3W SLBM		X	X	X					X	X	X	X					45.7400
Sec 17 T 10N R 3W SLBM		X			X	X											28.0300
Sec 20 T 10N R 3W SLBM						X	X	X		X		X	X	X	X	X	172.3600
Sec 21 T 10N R 3W SLBM	X	X	X	X	X	X	X	X	X	X	X	X	X	X	X	X	417.6200
Sec 22 T 10N R 3W SLBM									X								13.1600
Sec 28 T 10N R 3W SLBM	X	X	X	X	X	X	X	X	X	X	X	X	X	X	X	X	519.9400
Sec 29 T 10N R 3W SLBM	X	X	X	X	X	X	X	X	X	X	X	X	X	X	X	X	526.1800
Sec 30 T 10N R 3W SLBM				X			X	X		X		X	X	X	X	X	186.7000
Sec 31 T 10N R 3W SLBM					X	X	X	X									104.4300
Sec 32 T 10N R 3W SLBM	X	X	X	X	X	X	X	X	X	X	X	X	X	X	X	X	470.4900
Sec 33 T 10N R 3W SLBM	X	X	X	X	X	X			X		X						139.1600
Sec 21 T 11N R 3W SLBM											X	X			X	X	149.6400
Sec 27 T 11N R 3W SLBM											X	X					39.8000
Sec 28 T 11N R 3W SLBM	X	X	X	X	X	X	X	X	X	X	X	X	X	X	X	X	593.5300
Sec 33 T 11N R 3W SLBM	X	X	X	X	X	X	X	X	X	X	X	X	X	X	X	X	533.4400
Sec 34 T 11N R 3W SLBM	X		X						X		X						116.8000

or a Total of 6709.9300 acres.

PERIOD OF USE: 04/01 TO 10/31

Group No. 3
WATER RIGHTS IN COMMON: 589,597,600,601,606,2856,2857,2858,3321

###STOCKWATERING: 16000 Equivalent Livestock Units
PERIOD OF USE: 01/01 TO 12/31

This Right has a total irrigated acreage for all claims of 10349.25 acres.

REMARKS:

This right is supplemental to other Company rights and has no sole supply.

29-603 NAME: Bear River Canal Company INT: 100% FLOW: 0.3 cfs

TYPE OF RIGHT: U13252 PRIORITY: 1927 SOURCE: Underground Water Drain

POINT OF DIVERSION -- DRAIN: (1) S 1900 ft. W 56 ft. from NE Cor, Sec 11, T 11N, R 3W, SLBM.

Group No. 1
WATER RIGHTS IN COMMON: 593,594,595,598,599,603,604,605,607,2725,2751,2753,2856,2857,2858,3321

###IRRIGATION:

	NORTH WEST QUARTER				NORTH EAST QUARTER				SOUTH WEST QUARTER				SOUTH EAST QUARTER				Section
	NW ¼	NE ¼	SW ¼	SE ¼	NW ¼	NE ¼	SW ¼	SE ¼	NW ¼	NE ¼	SW ¼	SE ¼	NW ¼	NE ¼	SW ¼	SE ¼	Totals
Sec 05 T 9N R 2W SLBM			X	X	X		X										50.5500
Sec 06 T 9N R 2W SLBM					X	X		X									85.4600
Sec 01 T 9N R 3W SLBM	X	X	X	X	X	X	X	X	X	X			X	X			339.9500
Sec 02 T 9N R 3W SLBM	X	X	X	X	X	X	X	X	X	X	X	X	X	X	X		499.0700
Sec 03 T 9N R 3W SLBM	X	X	X	X	X	X	X	X	X	X	X	X	X	X	X	X	570.6000
Sec 04 T 9N R 3W SLBM	X	X	X	X	X	X	X	X	X	X	X		X	X	X	X	427.8100
Sec 05 T 9N R 3W SLBM			X	X	X		X										1.2500
Sec 09 T 9N R 3W SLBM						X											8.5600
Sec 10 T 9N R 3W SLBM	X	X	X	X	X	X	X	X					X	X	X	X	302.2300
Sec 11 T 9N R 3W SLBM	X	X	X	X	X		X		X	X	X	X	X				247.7100
Sec 15 T 9N R 3W SLBM					X	X		X									36.1300
Sec 19 T 10N R 2W SLBM									X		X	X			X		71.3600
Sec 30 T 10N R 2W SLBM	X	X	X	X	X		X	X	X	X	X		X	X			275.0400
Sec 31 T 10N R 2W SLBM	X		X	X					X	X	X	X	X		X	X	182.8400
Sec 32 T 10N R 2W SLBM											X	X			X		30.0200
Sec 10 T 10N R 3W SLBM																X	1.1000
Sec 11 T 10N R 3W SLBM									X	X	X	X					109.5000
Sec 13 T 10N R 3W SLBM									X	X	X	X					54.7600
Sec 14 T 10N R 3W SLBM	X	X	X	X					X	X		X	X	X	X	X	302.8000
Sec 15 T 10N R 3W SLBM	X	X	X	X	X	X	X	X									219.3900
Sec 22 T 10N R 3W SLBM		X		X	X	X	X			X		X	X	X	X	X	405.6400
Sec 23 T 10N R 3W SLBM	X	X	X	X	X	X	X	X	X	X	X	X	X	X	X	X	437.1700
Sec 24 T 10N R 3W SLBM	X	X	X	X					X	X	X	X	X	X	X	X	426.4100
Sec 25 T 10N R 3W SLBM	X	X	X	X	X	X	X	X	X	X	X	X	X	X	X	X	564.4800
Sec 26 T 10N R 3W SLBM	X	X	X	X	X	X	X	X	X	X	X	X	X	X	X	X	448.2200
Sec 27 T 10N R 3W SLBM	X	X	X	X	X	X	X	X		X		X	X	X	X	X	351.8200
Sec 33 T 10N R 3W SLBM							X	X	X	X	X	X	X	X	X	X	160.2500
Sec 34 T 10N R 3W SLBM	X	X	X	X	X	X	X	X	X	X	X	X	X	X	X	X	444.9700
Sec 35 T 10N R 3W SLBM	X	X	X	X	X	X	X	X	X	X	X	X	X	X	X	X	509.0300
Sec 36 T 10N R 3W SLBM	X	X	X	X	X	X	X	X	X	X	X	X	X	X	X	X	484.8000

or a Total of 8048.9200 acres.

PERIOD OF USE: 04/01 TO 10/31

Group No. 2
WATER RIGHTS IN COMMON: 603,2725,2856,2857,2858,3321

###IRRIGATION:	NORTH WEST QUARTER				NORTH EAST QUARTER				SOUTH WEST QUARTER				SOUTH EAST QUARTER				Section
	NW ¼	NE ¼	SW ¼	SE ¼	NW ¼	NE ¼	SW ¼	SE ¼	NW ¼	NE ¼	SW ¼	SE ¼	NW ¼	NE ¼	SW ¼	SE ¼	Totals
Sec 11 T 11N R 3W SLBM															X	X	69.6500

or a Total of 69.6500 acres. PERIOD OF USE: 04/01 TO 10/31

Group No. 3
WATER RIGHTS IN COMMON: 603,605,2725,2856,2857,2858,3321

###IRRIGATION:	NORTH WEST QUARTER				NORTH EAST QUARTER				SOUTH WEST QUARTER				SOUTH EAST QUARTER				Section
	NW ¼	NE ¼	SW ¼	SE ¼	NW ¼	NE ¼	SW ¼	SE ¼	NW ¼	NE ¼	SW ¼	SE ¼	NW ¼	NE ¼	SW ¼	SE ¼	Totals
Sec 13 T 11N R 3W SLBM	X	X	X	X					X	X	X	X					277.3400
Sec 14 T 11N R 3W SLBM	X	X	X	X	X	X	X	X	X	X		X	X		X		401.4900

or a Total of 678.8300 acres. PERIOD OF USE: 04/01 TO 10/31

Group No. 4
WATER RIGHTS IN COMMON: 598,599,603,604,605,607,2725,2751,2856,2857,2858,3321

###IRRIGATION:	NORTH WEST QUARTER				NORTH EAST QUARTER				SOUTH WEST QUARTER				SOUTH EAST QUARTER				Section
	NW ¼	NE ¼	SW ¼	SE ¼	NW ¼	NE ¼	SW ¼	SE ¼	NW ¼	NE ¼	SW ¼	SE ¼	NW ¼	NE ¼	SW ¼	SE ¼	Totals
Sec 06 T 10N R 2W SLBM									X	X	X	X	X		X		78.7600
Sec 07 T 10N R 2W SLBM	X	X	X	X					X	X		X					134.0600
Sec 18 T 10N R 2W SLBM	X	X	X	X	X		X	X	X		X	X			X		116.3600
Sec 19 T 10N R 2W SLBM	X	X	X	X	X												103.6600
Sec 01 T 10N R 3W SLBM	X	X	X	X	X		X	X	X	X	X	X	X	X	X	X	463.7900
Sec 02 T 10N R 3W SLBM	X	X	X	X	X	X	X		X	X	X	X	X		X		258.7700
Sec 11 T 10N R 3W SLBM		X															21.9300
Sec 12 T 10N R 3W SLBM	X	X	X	X	X	X	X	X	X	X	X	X	X	X	X	X	502.5100
Sec 13 T 10N R 3W SLBM		X		X	X	X	X	X					X	X	X	X	330.2300
Sec 24 T 10N R 3W SLBM					X	X		X									53.3700
Sec 23 T 11N R 3W SLBM																X	0.1700
Sec 24 T 11N R 3W SLBM					X		X										41.0200
Sec 25 T 11N R 3W SLBM	X		X														67.4300
Sec 26 T 11N R 3W SLBM						X		X					X	X	X	X	173.6000
Sec 35 T 11N R 3W SLBM									X	X	X	X	X	X	X	X	274.6700
Sec 36 T 11N R 3W SLBM	X		X						X	X	X	X			X		146.0600

or a Total of 2766.3900 acres. PERIOD OF USE: 04/01 TO 10/31

Group No. 5
WATER RIGHTS IN COMMON: 599,603,604,605,607,2725,2751,2856,2857,2858,3321

###IRRIGATION:	NORTH WEST QUARTER				NORTH EAST QUARTER				SOUTH WEST QUARTER				SOUTH EAST QUARTER				Section
	NW ¼	NE ¼	SW ¼	SE ¼	NW ¼	NE ¼	SW ¼	SE ¼	NW ¼	NE ¼	SW ¼	SE ¼	NW ¼	NE ¼	SW ¼	SE ¼	Totals
Sec 23 T 11N R 3W SLBM								X						X	X	X	79.5300
Sec 24 T 11N R 3W SLBM			X						X	X							58.2500

or a Total of 137.7800 acres. PERIOD OF USE: 04/01 TO 10/31

Group No. 6
WATER RIGHTS IN COMMON: 603,604,605,607,2725,2751,2856,2857,2858,3321

###IRRIGATION:	NORTH WEST QUARTER				NORTH EAST QUARTER				SOUTH WEST QUARTER				SOUTH EAST QUARTER				Section
	NW ¼	NE ¼	SW ¼	SE ¼	NW ¼	NE ¼	SW ¼	SE ¼	NW ¼	NE ¼	SW ¼	SE ¼	NW ¼	NE ¼	SW ¼	SE ¼	Totals
Sec 06 T 10N R 2W SLBM	X																0.1400
Sec 01 T 10N R 3W SLBM					X												1.1500
Sec 02 T 10N R 3W SLBM	X		X						X		X						123.5100

	NW ¼	NE ¼	SW ¼	SE ¼	NW ¼	NE ¼	SW ¼	SE ¼	NW ¼	NE ¼	SW ¼	SE ¼	NW ¼	NE ¼	SW ¼	SE ¼	Section Totals
Sec 03 T 10N R 3W SLBM		X		X	X	X	X	X		X		X	X	X	X	X	336.5200
Sec 10 T 10N R 3W SLBM					X	X		X									34.4500
Sec 11 T 10N R 3W SLBM	X		X														70.1800
Sec 19 T 11N R 2W SLBM										X		X					21.4500
Sec 30 T 11N R 2W SLBM	X	X	X	X	X	X			X		X						102.4900
Sec 31 T 11N R 2W SLBM	X																17.7400
Sec 23 T 11N R 3W SLBM		X		X	X	X	X	X		X		X	X	X	X		226.6600
Sec 24 T 11N R 3W SLBM	X	X	X	X	X		X			X		X	X		X	X	246.6600
Sec 25 T 11N R 3W SLBM		X		X	X	X	X	X	X	X	X	X	X	X	X	X	448.0200
Sec 26 T 11N R 3W SLBM		X	X	X	X		X		X	X	X	X	X		X		298.0300
Sec 34 T 11N R 3W SLBM					X		X							X	X	X	94.7600
Sec 35 T 11N R 3W SLBM	X	X	X	X					X	X	X	X					304.4700
Sec 36 T 11N R 3W SLBM	X	X	X	X	X	X	X	X		X			X	X	X	X	319.9500

or a Total of 2646.1800 acres.

PERIOD OF USE: 04/01 TO 10/31

Group No. 7

WATER RIGHTS IN COMMON: 603,605,2725,2751,2856,2857,2858,3321

###IRRIGATION:	NW ¼	NE ¼	SW ¼	SE ¼	NW ¼	NE ¼	SW ¼	SE ¼	NW ¼	NE ¼	SW ¼	SE ¼	NW ¼	NE ¼	SW ¼	SE ¼	Section Totals
	NORTH WEST QUARTER				NORTH EAST QUARTER				SOUTH WEST QUARTER				SOUTH EAST QUARTER				
Sec 13 T 11N R 3W SLBM			X														1.2300
Sec 14 T 11N R 3W SLBM								X						X	X	X	81.3600

or a Total of 82.5900 acres.

PERIOD OF USE: 04/01 TO 10/31

Group No. 8

WATER RIGHTS IN COMMON: 594,595,598,599,603,604,605,607,2725,2751,2856,2857,2858,3321

###IRRIGATION:	NW ¼	NE ¼	SW ¼	SE ¼	NW ¼	NE ¼	SW ¼	SE ¼	NW ¼	NE ¼	SW ¼	SE ¼	NW ¼	NE ¼	SW ¼	SE ¼	Section Totals
	NORTH WEST QUARTER				NORTH EAST QUARTER				SOUTH WEST QUARTER				SOUTH EAST QUARTER				
Sec 02 T 10N R 3W SLBM						X	X	X					X	X	X	X	187.2900
Sec 11 T 10N R 3W SLBM		X	X	X	X	X	X	X		X			X	X	X	X	315.8300
Sec 13 T 10N R 3W SLBM	X	X	X	X					X	X							113.5500
Sec 14 T 10N R 3W SLBM		X		X	X	X	X	X						X			131.9200
Sec 35 T 11N R 3W SLBM																X	9.3900

or a Total of 757.9800 acres.

PERIOD OF USE: 04/01 TO 10/31

Group No. 9

WATER RIGHTS IN COMMON: 590,593,594,595,598,599,603,604,605,607,2725,2751,2753,2856,2857,2858,3321

###IRRIGATION:	NW ¼	NE ¼	SW ¼	SE ¼	NW ¼	NE ¼	SW ¼	SE ¼	NW ¼	NE ¼	SW ¼	SE ¼	NW ¼	NE ¼	SW ¼	SE ¼	Section Totals
	NORTH WEST QUARTER				NORTH EAST QUARTER				SOUTH WEST QUARTER				SOUTH EAST QUARTER				
Sec 04 T 9N R 3W SLBM												X				X	14.7900
Sec 08 T 9N R 3W SLBM													X	X	X	X	161.9400
Sec 09 T 9N R 3W SLBM	X	X	X	X	X	X	X	X	X	X	X	X	X	X	X	X	505.2500
Sec 15 T 9N R 3W SLBM	X	X	X	X					X	X	X						200.0200
Sec 16 T 9N R 3W SLBM	X	X	X	X	X	X	X	X		X		X	X	X	X	X	419.4800
Sec 17 T 9N R 3W SLBM					X	X											64.0000
Sec 21 T 9N R 3W SLBM					X	X		X						X		X	101.7600
Sec 22 T 9N R 3W SLBM	X		X	X			X		X	X	X	X	X		X		246.0800
Sec 27 T 9N R 3W SLBM			X	X			X		X	X	X	X					81.5200
Sec 34 T 9N R 3W SLBM	X	X	X	X													60.2800

or a Total of 1855.1200 acres.

PERIOD OF USE: 04/01 TO 10/31

Group No. 10
WATER RIGHTS IN COMMON: 590,593,594,595,598,599,603,604,605,607,2856,2857,2858,3321

###STOCKWATERING: 16000 Equivalent Livestock Units
PERIOD OF USE: 01/01 TO 12/31

This Right has a total irrigated acreage for all claims of 17043.44 acres.

REMARKS:

This right is supplemental to other Company rights and has no sole supply.

29-604 NAME: Bear River Canal Company INT: 100% FLOW: 0.3 cfs

TYPE OF RIGHT: U13253 PRIORITY: 1922 SOURCE: Underground Water Drain

POINT OF DIVERSION -- DRAIN: (1) S 1592 ft. W 59 ft. from NE Cor, Sec 14, T 11N, R 3W, SLBM.

Group No. 1
WATER RIGHTS IN COMMON: 593,594,595,598,599,603,604,605,607,2725,2751,2753,2856,2857,2858,3321

###IRRIGATION:

	NORTH WEST QUARTER				NORTH EAST QUARTER				SOUTH WEST QUARTER				SOUTH EAST QUARTER				Section
	NW ¼	NE ¼	SW ¼	SE ¼	NW ¼	NE ¼	SW ¼	SE ¼	NW ¼	NE ¼	SW ¼	SE ¼	NW ¼	NE ¼	SW ¼	SE ¼	Totals
Sec 05 T 9N R 2W SLBM				X		X											50.5500
Sec 06 T 9N R 2W SLBM						X	X	X	X								85.4600
Sec 01 T 9N R 3W SLBM	X	X	X	X	X	X	X	X	X	X				X	X	X	339.9500
Sec 02 T 9N R 3W SLBM	X	X	X	X	X	X	X	X	X	X	X	X	X	X	X		499.0700
Sec 03 T 9N R 3W SLBM	X	X	X	X	X	X	X	X	X	X	X	X	X	X	X	X	570.6000
Sec 04 T 9N R 3W SLBM	X	X	X	X	X	X	X	X	X	X	X		X	X	X	X	427.8100
Sec 05 T 9N R 3W SLBM			X	X	X		X										1.2500
Sec 09 T 9N R 3W SLBM						X											8.5600
Sec 10 T 9N R 3W SLBM	X	X	X	X	X	X	X	X									302.2300
Sec 11 T 9N R 3W SLBM	X	X	X	X	X		X		X	X	X	X	X	X	X	X	247.7100
Sec 15 T 9N R 3W SLBM					X	X		X									36.1300
Sec 19 T 10N R 2W SLBM									X		X	X				X	71.3600
Sec 30 T 10N R 2W SLBM	X	X	X	X	X		X	X	X	X	X		X	X			275.0400
Sec 31 T 10N R 2W SLBM	X		X	X					X	X	X	X	X		X	X	182.8400
Sec 32 T 10N R 2W SLBM											X	X			X		30.0200
Sec 10 T 10N R 3W SLBM																X	1.1000
Sec 11 T 10N R 3W SLBM									X	X	X	X					109.5000
Sec 13 T 10N R 3W SLBM									X	X	X	X					54.7600
Sec 14 T 10N R 3W SLBM	X	X	X	X					X	X		X	X	X	X	X	302.8000
Sec 15 T 10N R 3W SLBM	X	X	X	X	X	X	X	X									219.3900
Sec 22 T 10N R 3W SLBM		X		X	X	X	X	X		X		X	X	X	X	X	405.6400
Sec 23 T 10N R 3W SLBM	X	X	X	X	X	X	X	X	X	X	X	X	X	X	X	X	437.1700
Sec 24 T 10N R 3W SLBM	X	X	X	X					X	X	X	X	X	X	X	X	426.4100
Sec 25 T 10N R 3W SLBM	X	X	X	X	X	X	X	X	X	X	X	X	X	X	X	X	564.4800
Sec 26 T 10N R 3W SLBM	X	X	X	X	X	X	X	X	X	X	X	X	X	X	X	X	448.2200
Sec 27 T 10N R 3W SLBM	X	X	X	X	X	X	X	X		X		X	X	X	X	X	351.8200
Sec 33 T 10N R 3W SLBM							X	X	X	X	X	X	X	X	X	X	160.2500
Sec 34 T 10N R 3W SLBM	X	X	X	X	X	X	X	X	X	X	X	X	X	X	X	X	444.9700
Sec 35 T 10N R 3W SLBM	X	X	X	X	X	X	X	X	X	X	X	X	X	X	X	X	509.0300
Sec 36 T 10N R 3W SLBM	X	X	X	X	X	X	X	X	X	X	X	X	X	X	X	X	484.8000

or a Total of 8048.9200 acres.

PERIOD OF USE: 04/01 TO 10/31

Group No. 2
WATER RIGHTS IN COMMON: 598,599,603,604,605,607,2725,2751,2856,2857,2858,3321

###IRRIGATION:	NORTH WEST QUARTER				NORTH EAST QUARTER				SOUTH WEST QUARTER				SOUTH EAST QUARTER				Section
	NW ¼	NE ¼	SW ¼	SE ¼	NW ¼	NE ¼	SW ¼	SE ¼	NW ¼	NE ¼	SW ¼	SE ¼	NW ¼	NE ¼	SW ¼	SE ¼	Totals
Sec 06 T 10N R 2W SLBM									X	X	X	X	X		X		78.7600
Sec 07 T 10N R 2W SLBM	X	X	X	X					X	X		X					134.0600
Sec 18 T 10N R 2W SLBM	X	X	X	X	X		X	X	X		X	X			X		116.3600
Sec 19 T 10N R 2W SLBM	X	X	X	X	X												103.6600
Sec 01 T 10N R 3W SLBM	X	X	X	X	X		X	X	X	X	X	X	X	X	X	X	463.7900
Sec 02 T 10N R 3W SLBM	X	X	X	X	X	X	X		X	X	X	X	X		X		258.7700
Sec 11 T 10N R 3W SLBM		X															21.9300
Sec 12 T 10N R 3W SLBM	X	X	X	X	X	X	X	X	X	X	X	X	X	X	X	X	502.5100
Sec 13 T 10N R 3W SLBM		X		X	X	X	X	X					X	X	X	X	330.2300
Sec 24 T 10N R 3W SLBM					X	X		X									53.3700
Sec 23 T 11N R 3W SLBM																X	0.1700
Sec 24 T 11N R 3W SLBM					X		X										41.0200
Sec 25 T 11N R 3W SLBM	X		X														67.4300
Sec 26 T 11N R 3W SLBM						X		X					X	X	X	X	173.6000
Sec 35 T 11N R 3W SLBM					X	X	X	X					X	X	X	X	274.6700
Sec 36 T 11N R 3W SLBM	X		X						X	X	X	X			X		146.0600

or a Total of 2766.3900 acres.

PERIOD OF USE: 04/01 TO 10/31

Group No. 3
WATER RIGHTS IN COMMON: 594,595,598,599,603,604,605,607,2725,2751,2856,2857,2858,3321

###IRRIGATION:	NORTH WEST QUARTER				NORTH EAST QUARTER				SOUTH WEST QUARTER				SOUTH EAST QUARTER				Section
	NW ¼	NE ¼	SW ¼	SE ¼	NW ¼	NE ¼	SW ¼	SE ¼	NW ¼	NE ¼	SW ¼	SE ¼	NW ¼	NE ¼	SW ¼	SE ¼	Totals
Sec 02 T 10N R 3W SLBM						X	X	X					X	X	X	X	187.2900
Sec 11 T 10N R 3W SLBM		X	X	X	X	X	X	X		X			X	X	X	X	315.8300
Sec 13 T 10N R 3W SLBM	X	X	X	X					X	X							113.5500
Sec 14 T 10N R 3W SLBM		X		X	X	X	X	X						X			131.9200
Sec 35 T 11N R 3W SLBM																X	9.3900

or a Total of 757.9800 acres.

PERIOD OF USE: 04/01 TO 10/31

Group No. 4
WATER RIGHTS IN COMMON: 599,603,604,605,607,2725,2751,2856,2857,2858,3321

###IRRIGATION:	NORTH WEST QUARTER				NORTH EAST QUARTER				SOUTH WEST QUARTER				SOUTH EAST QUARTER				Section
	NW ¼	NE ¼	SW ¼	SE ¼	NW ¼	NE ¼	SW ¼	SE ¼	NW ¼	NE ¼	SW ¼	SE ¼	NW ¼	NE ¼	SW ¼	SE ¼	Totals
Sec 23 T 11N R 3W SLBM								X									79.5300
Sec 24 T 11N R 3W SLBM			X						X	X				X	X	X	58.2500

or a Total of 137.7800 acres.

PERIOD OF USE: 04/01 TO 10/31

Group No. 5
WATER RIGHTS IN COMMON: 603,604,605,607,2725,2751,2856,2857,2858,3321

###IRRIGATION:	NORTH WEST QUARTER				NORTH EAST QUARTER				SOUTH WEST QUARTER				SOUTH EAST QUARTER				Section
	NW ¼	NE ¼	SW ¼	SE ¼	NW ¼	NE ¼	SW ¼	SE ¼	NW ¼	NE ¼	SW ¼	SE ¼	NW ¼	NE ¼	SW ¼	SE ¼	Totals
Sec 06 T 10N R 2W SLBM	X																0.1400
Sec 01 T 10N R 3W SLBM					X												1.1500
Sec 02 T 10N R 3W SLBM	X		X						X		X						123.5100
Sec 03 T 10N R 3W SLBM		X		X	X	X	X	X		X		X	X	X	X	X	336.5200
Sec 10 T 10N R 3W SLBM					X	X		X									34.4500
Sec 11 T 10N R 3W SLBM	X		X														70.1800
Sec 19 T 11N R 2W SLBM										X		X					21.4500
Sec 30 T 11N R 2W SLBM	X	X	X	X	X	X	X	X	X		X						102.4900

	NW ¼	NE ¼	SW ¼	SE ¼	NW ¼	NE ¼	SW ¼	SE ¼	NW ¼	NE ¼	SW ¼	SE ¼	NW ¼	NE ¼	SW ¼	SE ¼	Section Totals
Sec 31 T 11N R 2W SLBM	X																17.7400
Sec 23 T 11N R 3W SLBM		X		X	X	X	X	X		X		X	X	X	X		226.6600
Sec 24 T 11N R 3W SLBM	X	X	X	X	X		X			X		X	X		X	X	246.6600
Sec 25 T 11N R 3W SLBM	X		X		X	X	X	X	X	X	X	X	X	X	X	X	448.0200
Sec 26 T 11N R 3W SLBM		X	X	X	X		X		X	X	X	X	X		X		298.0300
Sec 34 T 11N R 3W SLBM						X		X					X		X	X	94.7600
Sec 35 T 11N R 3W SLBM	X	X	X	X					X	X	X	X					304.4700
Sec 36 T 11N R 3W SLBM	X	X	X	X	X	X	X	X		X		X	X	X	X	X	319.9500

or a Total of 2646.1800 acres.

PERIOD OF USE: 04/01 TO 10/31

Group No. 6

WATER RIGHTS IN COMMON: 590,593,594,595,598,599,603,604,605,607,2725,2751,2753,2856,2857,2858,3321

###IRRIGATION:

	NW ¼	NE ¼	SW ¼	SE ¼	NW ¼	NE ¼	SW ¼	SE ¼	NW ¼	NE ¼	SW ¼	SE ¼	NW ¼	NE ¼	SW ¼	SE ¼	Section Totals
Sec 04 T 9N R 3W SLBM												X					14.7900
Sec 08 T 9N R 3W SLBM														X	X	X	161.9400
Sec 09 T 9N R 3W SLBM	X	X	X	X	X	X	X	X	X	X	X	X	X	X	X	X	505.2500
Sec 15 T 9N R 3W SLBM	X	X	X	X					X	X	X						200.0200
Sec 16 T 9N R 3W SLBM	X	X	X	X	X	X	X	X		X		X	X	X	X	X	419.4800
Sec 17 T 9N R 3W SLBM					X	X											64.0000
Sec 21 T 9N R 3W SLBM					X			X						X		X	101.7600
Sec 22 T 9N R 3W SLBM	X	X		X			X		X	X	X	X	X		X		246.0800
Sec 27 T 9N R 3W SLBM			X	X			X		X	X	X	X					81.5200
Sec 34 T 9N R 3W SLBM	X	X	X	X													60.2800

or a Total of 1855.1200 acres.

PERIOD OF USE: 04/01 TO 10/31

Group No. 7

WATER RIGHTS IN COMMON: 593,594,595,598,599,603,604,605,607,2856,2857,2858,3321

###STOCKWATERING: 16000 Equivalent Livestock Units

PERIOD OF USE: 01/01 TO 12/31

This Right has a total irrigated acreage for all claims of 16212.37 acres.

REMARKS:

This right is supplemental to other Company rights and has no sole supply.

29-605 NAME: Bear River Canal Company INT: 100% FLOW: 0.2 cfs

TYPE OF RIGHT: U13254 PRIORITY: 1927 SOURCE: Underground Water Drain

POINT OF DIVERSION -- DRAIN: (1) N 1919 ft. W 102 ft. from SE Cor, Sec 11, T 11N, R 3W, SLBM.

Group No. 1

WATER RIGHTS IN COMMON: 603,605,2725,2856,2857,2858,3321

###IRRIGATION:

	NW ¼	NE ¼	SW ¼	SE ¼	NW ¼	NE ¼	SW ¼	SE ¼	NW ¼	NE ¼	SW ¼	SE ¼	NW ¼	NE ¼	SW ¼	SE ¼	Section Totals
Sec 13 T 11N R 3W SLBM	X	X	X	X					X	X	X	X					277.3400
Sec 14 T 11N R 3W SLBM	X	X	X	X	X	X	X	X	X	X		X	X		X		401.4900

or a Total of 678.8300 acres.

PERIOD OF USE: 04/01 TO 10/31

Group No. 2
WATER RIGHTS IN COMMON: 593,594,595,598,599,603,604,605,607,2725,2751,2753,2856,2857,2858,3321

###IRRIGATION:	NORTH WEST QUARTER				NORTH EAST QUARTER				SOUTH WEST QUARTER				SOUTH EAST QUARTER				Section
	NW ¼	NE ¼	SW ¼	SE ¼	NW ¼	NE ¼	SW ¼	SE ¼	NW ¼	NE ¼	SW ¼	SE ¼	NW ¼	NE ¼	SW ¼	SE ¼	Totals
Sec 05 T 9N R 2W SLBM			X		X												50.5500
Sec 06 T 9N R 2W SLBM					X	X	X		X					X	X	X	85.4600
Sec 01 T 9N R 3W SLBM	X	X	X	X	X	X	X	X	X	X			X	X			339.9500
Sec 02 T 9N R 3W SLBM	X	X	X	X	X	X	X	X	X	X	X	X	X	X	X		499.0700
Sec 03 T 9N R 3W SLBM	X	X	X	X	X	X	X	X	X	X	X	X	X	X	X	X	570.6000
Sec 04 T 9N R 3W SLBM	X	X	X	X	X	X	X	X	X	X	X		X	X	X	X	427.8100
Sec 05 T 9N R 3W SLBM			X	X	X		X										1.2500
Sec 09 T 9N R 3W SLBM						X											8.5600
Sec 10 T 9N R 3W SLBM	X	X	X	X	X	X	X	X					X	X	X	X	302.2300
Sec 11 T 9N R 3W SLBM	X	X	X	X	X		X		X	X	X	X	X				247.7100
Sec 15 T 9N R 3W SLBM					X	X		X									36.1300
Sec 19 T 10N R 2W SLBM									X		X	X			X		71.3600
Sec 30 T 10N R 2W SLBM	X	X	X	X	X		X	X	X	X	X		X	X			275.0400
Sec 31 T 10N R 2W SLBM	X		X	X					X	X	X	X	X		X	X	182.8400
Sec 32 T 10N R 2W SLBM											X	X			X		30.0200
Sec 10 T 10N R 3W SLBM																X	1.1000
Sec 11 T 10N R 3W SLBM									X	X	X	X					109.5000
Sec 13 T 10N R 3W SLBM									X	X	X	X					54.7600
Sec 14 T 10N R 3W SLBM	X	X	X	X					X	X		X	X	X	X	X	302.8000
Sec 15 T 10N R 3W SLBM	X	X	X	X	X	X	X	X									219.3900
Sec 22 T 10N R 3W SLBM		X		X	X	X	X	X		X		X	X	X	X	X	405.6400
Sec 23 T 10N R 3W SLBM	X	X	X	X	X	X	X	X	X	X	X	X	X	X	X	X	437.1700
Sec 24 T 10N R 3W SLBM	X	X	X	X					X	X	X	X	X	X	X	X	426.4100
Sec 25 T 10N R 3W SLBM	X	X	X	X	X	X	X	X	X	X	X	X	X	X	X	X	564.4800
Sec 26 T 10N R 3W SLBM	X	X	X	X	X	X	X	X	X	X	X	X	X	X	X	X	448.2200
Sec 27 T 10N R 3W SLBM	X	X	X	X	X	X	X	X		X		X	X	X	X	X	351.8200
Sec 33 T 10N R 3W SLBM							X	X	X	X	X	X	X	X	X	X	160.2500
Sec 34 T 10N R 3W SLBM	X	X	X	X	X	X	X	X	X	X	X	X	X	X	X	X	444.9700
Sec 35 T 10N R 3W SLBM	X	X	X	X	X	X	X	X	X	X	X	X	X	X	X	X	509.0300
Sec 36 T 10N R 3W SLBM	X	X	X	X	X	X	X	X	X	X	X	X	X	X	X	X	484.8000

or a Total of 8048.9200 acres.

PERIOD OF USE: 04/01 TO 10/31

Group No. 3
WATER RIGHTS IN COMMON: 594,595,598,599,603,604,605,607,2725,2751,2856,2857,2858,3321

###IRRIGATION:	NORTH WEST QUARTER				NORTH EAST QUARTER				SOUTH WEST QUARTER				SOUTH EAST QUARTER				Section
	NW ¼	NE ¼	SW ¼	SE ¼	NW ¼	NE ¼	SW ¼	SE ¼	NW ¼	NE ¼	SW ¼	SE ¼	NW ¼	NE ¼	SW ¼	SE ¼	Totals
Sec 02 T 10N R 3W SLBM						X	X	X					X	X	X	X	187.2900
Sec 11 T 10N R 3W SLBM		X	X	X	X	X	X	X		X			X	X	X	X	315.8300
Sec 13 T 10N R 3W SLBM	X	X	X	X					X	X							113.5500
Sec 14 T 10N R 3W SLBM		X		X	X	X	X	X						X			131.9200
Sec 35 T 11N R 3W SLBM																X	9.3900

or a Total of 757.9800 acres.

PERIOD OF USE: 04/01 TO 10/31

Group No. 4
WATER RIGHTS IN COMMON: 598,599,603,604,605,607,2725,2751,2856,2857,2858,3321

###IRRIGATION:	NORTH WEST QUARTER				NORTH EAST QUARTER				SOUTH WEST QUARTER				SOUTH EAST QUARTER				Section
	NW ¼	NE ¼	SW ¼	SE ¼	NW ¼	NE ¼	SW ¼	SE ¼	NW ¼	NE ¼	SW ¼	SE ¼	NW ¼	NE ¼	SW ¼	SE ¼	Totals
Sec 06 T 10N R 2W SLBM										X	X	X	X	X		X	78.7600
Sec 07 T 10N R 2W SLBM	X	X	X	X						X	X		X				134.0600
Sec 18 T 10N R 2W SLBM	X	X	X	X					X		X	X			X		116.3600

	NW ¼	NE ¼	SW ¼	SE ¼	NW ¼	NE ¼	SW ¼	SE ¼	NW ¼	NE ¼	SW ¼	SE ¼	NW ¼	NE ¼	SW ¼	SE ¼	Section Totals
Sec 19 T 10N R 2W SLBM	X	X	X	X	X												103.6600
Sec 01 T 10N R 3W SLBM	X	X	X	X	X		X	X	X	X	X	X	X	X	X	X	463.7900
Sec 02 T 10N R 3W SLBM	X	X	X	X	X	X	X		X	X	X	X	X		X		258.7700
Sec 11 T 10N R 3W SLBM		X															21.9300
Sec 12 T 10N R 3W SLBM	X	X	X	X	X	X	X	X	X	X	X	X	X	X	X	X	502.5100
Sec 13 T 10N R 3W SLBM		X		X	X	X	X	X						X	X	X	330.2300
Sec 24 T 10N R 3W SLBM					X	X		X									53.3700
Sec 23 T 11N R 3W SLBM																X	0.1700
Sec 24 T 11N R 3W SLBM					X		X										41.0200
Sec 25 T 11N R 3W SLBM	X		X														67.4300
Sec 26 T 11N R 3W SLBM						X		X					X	X	X	X	173.6000
Sec 35 T 11N R 3W SLBM					X	X	X	X					X	X	X	X	274.6700
Sec 36 T 11N R 3W SLBM	X		X						X	X	X	X			X		146.0600

or a Total of 2766.3900 acres.

PERIOD OF USE: 04/01 TO 10/31

Group No. 5

WATER RIGHTS IN COMMON: 599,603,604,605,607,2725,2751,2856,2857,2858,3321

###IRRIGATION:	NW ¼	NE ¼	SW ¼	SE ¼	NW ¼	NE ¼	SW ¼	SE ¼	NW ¼	NE ¼	SW ¼	SE ¼	NW ¼	NE ¼	SW ¼	SE ¼	Section Totals
	NORTH WEST QUARTER				NORTH EAST QUARTER				SOUTH WEST QUARTER				SOUTH EAST QUARTER				
Sec 23 T 11N R 3W SLBM								X						X	X	X	79.5300
Sec 24 T 11N R 3W SLBM			X						X	X							58.2500

or a Total of 137.7800 acres.

PERIOD OF USE: 04/01 TO 10/31

Group No. 6

WATER RIGHTS IN COMMON: 603,604,605,607,2725,2751,2856,2857,2858,3321

###IRRIGATION:	NW ¼	NE ¼	SW ¼	SE ¼	NW ¼	NE ¼	SW ¼	SE ¼	NW ¼	NE ¼	SW ¼	SE ¼	NW ¼	NE ¼	SW ¼	SE ¼	Section Totals
	NORTH WEST QUARTER				NORTH EAST QUARTER				SOUTH WEST QUARTER				SOUTH EAST QUARTER				
Sec 06 T 10N R 2W SLBM	X																0.1400
Sec 01 T 10N R 3W SLBM					X												1.1500
Sec 02 T 10N R 3W SLBM	X		X						X		X						123.5100
Sec 03 T 10N R 3W SLBM		X		X	X	X	X	X		X		X	X	X	X	X	336.5200
Sec 10 T 10N R 3W SLBM					X	X		X									34.4500
Sec 11 T 10N R 3W SLBM	X		X														70.1800
Sec 19 T 11N R 2W SLBM									X		X						21.4500
Sec 30 T 11N R 2W SLBM	X	X	X	X	X	X	X	X	X		X						102.4900
Sec 31 T 11N R 2W SLBM	X																17.7400
Sec 23 T 11N R 3W SLBM		X		X	X	X	X	X		X		X	X	X	X		226.6600
Sec 24 T 11N R 3W SLBM	X	X	X	X	X		X			X		X	X		X	X	246.6600
Sec 25 T 11N R 3W SLBM		X		X	X	X	X	X	X	X	X	X	X	X	X	X	448.0200
Sec 26 T 11N R 3W SLBM		X	X	X	X	X	X		X	X	X	X	X		X		298.0300
Sec 34 T 11N R 3W SLBM						X		X				X		X	X	X	94.7600
Sec 35 T 11N R 3W SLBM	X	X	X	X					X	X	X	X					304.4700
Sec 36 T 11N R 3W SLBM	X	X	X	X	X	X	X	X		X			X	X	X	X	319.9500

or a Total of 2646.1800 acres.

PERIOD OF USE: 04/01 TO 10/31

Group No. 7

WATER RIGHTS IN COMMON: 603,605,2725,2751,2856,2857,2858,3321

###IRRIGATION:	NW ¼	NE ¼	SW ¼	SE ¼	NW ¼	NE ¼	SW ¼	SE ¼	NW ¼	NE ¼	SW ¼	SE ¼	NW ¼	NE ¼	SW ¼	SE ¼	Section Totals
	NORTH WEST QUARTER				NORTH EAST QUARTER				SOUTH WEST QUARTER				SOUTH EAST QUARTER				
Sec 13 T 11N R 3W SLBM			X														1.2300
Sec 14 T 11N R 3W SLBM								X						X	X	X	81.3600

or a Total of 82.5900 acres.

PERIOD OF USE: 04/01 TO 10/31

Group No. 8
WATER RIGHTS IN COMMON: 590,593,594,595,598,599,603,604,605,607,2725,2751,2753,2856,2857,2858,3321

###IRRIGATION:	NORTH WEST QUARTER				NORTH EAST QUARTER				SOUTH WEST QUARTER				SOUTH EAST QUARTER				Section
	NW ¼	NE ¼	SW ¼	SE ¼	NW ¼	NE ¼	SW ¼	SE ¼	NW ¼	NE ¼	SW ¼	SE ¼	NW ¼	NE ¼	SW ¼	SE ¼	Totals
Sec 04 T 9N R 3W SLBM												X				X	14.7900
Sec 08 T 9N R 3W SLBM														X	X	X	X 161.9400
Sec 09 T 9N R 3W SLBM	X	X	X	X	X	X	X	X	X	X	X	X	X	X	X	X	X 505.2500
Sec 15 T 9N R 3W SLBM	X	X	X	X					X	X	X						200.0200
Sec 16 T 9N R 3W SLBM	X	X	X	X	X	X	X	X		X		X	X	X	X	X	X 419.4800
Sec 17 T 9N R 3W SLBM					X	X											64.0000
Sec 21 T 9N R 3W SLBM					X	X		X							X		X 101.7600
Sec 22 T 9N R 3W SLBM	X		X	X			X		X	X	X	X	X		X		246.0800
Sec 27 T 9N R 3W SLBM			X	X			X		X	X	X	X					81.5200
Sec 34 T 9N R 3W SLBM	X	X	X	X													60.2800

or a Total of 1855.1200 acres.

PERIOD OF USE: 04/01 TO 10/31

Group No. 9
WATER RIGHTS IN COMMON: 590,593,594,595,598,599,603,604,605,607,2856,2857,2858,3321

###STOCKWATERING: 16000 Equivalent Livestock Units

PERIOD OF USE: 01/01 TO 12/31

This Right has a total irrigated acreage for all claims of 16973.79 acres.

REMARKS:

This right is supplemental to other Company rights and has no sole supply.

29-606 NAME: Bear River Canal Company INT: 100% FLOW: 1.5 cfs

TYPE OF RIGHT: U13255 PRIORITY: 1926 SOURCE: Underground Water Drain

POINT OF DIVERSION -- DRAIN: (1) N 90 ft. E 1660 ft. from SW Cor, Sec 30, T 13N, R 2W, SLBM.

Group No. 1
WATER RIGHTS IN COMMON: 597,606,2725,2856,2857,2858,3321

###IRRIGATION:	NORTH WEST QUARTER				NORTH EAST QUARTER				SOUTH WEST QUARTER				SOUTH EAST QUARTER				Section
	NW ¼	NE ¼	SW ¼	SE ¼	NW ¼	NE ¼	SW ¼	SE ¼	NW ¼	NE ¼	SW ¼	SE ¼	NW ¼	NE ¼	SW ¼	SE ¼	Totals
Sec 05 T 10N R 4W SLBM	X	X	X	X	X		X		X	X	X	X	X				253.3200
Sec 06 T 10N R 4W SLBM					X	X	X	X			X	X	X	X	X	X	X 151.3200
Sec 07 T 10N R 4W SLBM	X	X	X	X	X	X	X	X	X	X							141.1600
Sec 08 T 10N R 4W SLBM	X	X	X	X					X	X							35.8500
Sec 12 T 10N R 5W SLBM		X		X	X	X	X	X					X	X			153.4000
Sec 02 T 11N R 3W SLBM	X	X	X	X													75.1800
Sec 03 T 11N R 3W SLBM	X	X	X	X	X	X	X						X				173.1900
Sec 04 T 11N R 3W SLBM	X	X	X	X	X	X	X	X	X	X	X	X	X	X	X	X	X 440.4300
Sec 05 T 11N R 3W SLBM		X	X	X	X	X	X	X	X	X	X	X	X	X	X	X	X 414.1100
Sec 06 T 11N R 3W SLBM	X	X	X	X			X	X	X	X	X	X	X	X	X	X	X 316.9500
Sec 07 T 11N R 3W SLBM	X	X	X	X	X	X	X	X	X	X	X	X	X	X	X	X	X 544.8300
Sec 08 T 11N R 3W SLBM	X	X	X	X	X	X	X	X	X	X	X	X	X	X	X	X	X 572.0000
Sec 17 T 11N R 3W SLBM	X	X	X	X	X	X	X	X	X	X	X	X	X	X	X	X	X 598.0900
Sec 18 T 11N R 3W SLBM	X	X	X	X	X	X	X	X						X			279.0600
Sec 20 T 11N R 3W SLBM	X	X	X	X	X	X	X	X		X			X	X		X	394.0900
Sec 01 T 11N R 4W SLBM	X	X	X	X	X	X	X	X	X	X	X	X	X	X	X	X	X 574.7100
Sec 02 T 11N R 4W SLBM	X	X	X	X	X	X	X	X	X	X	X	X	X	X	X	X	X 580.7700
Sec 03 T 11N R 4W SLBM					X	X	X	X	X	X	X	X	X	X	X	X	X 391.6300

	NW ¼	NE ¼	SW ¼	SE ¼	NW ¼	NE ¼	SW ¼	SE ¼	NW ¼	NE ¼	SW ¼	SE ¼	NW ¼	NE ¼	SW ¼	SE ¼	Section Totals
Sec 10 T 11N R 4W SLBM		X		X	X	X	X	X		X	X	X	X	X	X	X	459.1900
Sec 11 T 11N R 4W SLBM	X	X	X	X	X	X	X	X	X	X	X						371.8900
Sec 12 T 11N R 4W SLBM	X	X	X	X	X	X	X	X	X	X		X	X	X	X	X	570.2900
Sec 14 T 11N R 4W SLBM	X	X	X	X	X		X		X	X	X	X	X		X		445.5600
Sec 15 T 11N R 4W SLBM	X	X	X	X	X	X	X	X	X	X	X	X	X	X	X	X	582.1300
Sec 16 T 11N R 4W SLBM					X	X	X							X	X		151.6300
Sec 21 T 11N R 4W SLBM						X		X							X		46.9300
Sec 22 T 11N R 4W SLBM	X	X	X	X	X	X	X	X	X	X	X	X	X	X	X	X	610.4900
Sec 23 T 11N R 4W SLBM	X	X	X	X	X	X	X	X	X	X	X	X	X	X	X		400.2200
Sec 27 T 11N R 4W SLBM	X	X	X	X	X	X	X		X	X	X	X	X				363.9900
Sec 28 T 11N R 4W SLBM			X	X		X	X	X	X	X	X	X	X	X	X	X	345.7000
Sec 29 T 11N R 4W SLBM												X			X	X	48.1300
Sec 32 T 11N R 4W SLBM	X	X	X	X	X	X	X	X	X	X	X	X	X	X	X	X	390.6500
Sec 33 T 11N R 4W SLBM	X	X	X	X	X	X	X	X	X	X	X	X					345.7500
Sec 34 T 11N R 4W SLBM	X	X	X	X	X		X	X					X	X			98.8500
Sec 01 T 12N R 3W SLBM	X	X	X	X					X	X	X	X					170.9500
Sec 02 T 12N R 3W SLBM	X	X	X	X	X	X	X	X	X	X	X	X	X	X	X	X	524.3700
Sec 11 T 12N R 3W SLBM	X	X	X	X	X	X	X	X	X	X	X	X	X	X	X	X	519.4800
Sec 12 T 12N R 3W SLBM	X	X	X	X					X	X	X	X					168.8000
Sec 13 T 12N R 3W SLBM	X	X	X						X		X						97.2700
Sec 14 T 12N R 3W SLBM	X	X	X	X	X	X	X	X	X	X	X	X	X	X	X	X	568.5700
Sec 15 T 12N R 3W SLBM					X	X	X	X					X	X	X	X	173.0700
Sec 22 T 12N R 3W SLBM						X	X	X				X	X	X	X	X	126.2000
Sec 23 T 12N R 3W SLBM	X	X	X	X	X	X	X	X	X	X	X	X	X	X	X	X	566.8300
Sec 24 T 12N R 3W SLBM											X						16.8100
Sec 25 T 12N R 3W SLBM	X																8.8200
Sec 26 T 12N R 3W SLBM	X	X	X	X	X	X	X	X	X	X	X	X	X	X	X	X	497.2100
Sec 27 T 12N R 3W SLBM			X	X	X	X	X	X	X	X	X	X	X	X	X	X	417.2800
Sec 28 T 12N R 3W SLBM																X	12.6700
Sec 33 T 12N R 3W SLBM						X	X	X		X	X	X	X	X	X	X	162.2300
Sec 34 T 12N R 3W SLBM	X	X	X	X	X	X	X	X	X	X	X	X	X	X	X	X	426.5800
Sec 35 T 12N R 3W SLBM	X	X	X	X			X		X	X	X	X	X		X		261.7300
Sec 34 T 12N R 4W SLBM													X	X	X	X	45.9800
Sec 35 T 12N R 4W SLBM								X	X	X	X	X	X	X	X	X	271.7300
Sec 36 T 12N R 4W SLBM	X		X						X	X	X	X			X		155.2200
Sec 23 T 13N R 3W SLBM		X		X			X				X	X	X		X	X	97.9300
Sec 24 T 13N R 3W SLBM									X	X	X	X					97.5000
Sec 25 T 13N R 3W SLBM	X	X	X	X					X	X		X	X	X	X	X	426.4200
Sec 26 T 13N R 3W SLBM	X	X	X	X	X	X	X		X	X	X	X	X	X	X	X	470.0500
Sec 35 T 13N R 3W SLBM	X	X	X	X	X	X	X	X	X	X	X	X	X	X	X	X	567.4000
Sec 36 T 13N R 3W SLBM					X	X	X	X	X	X	X	X					164.0200

or a Total of 18336.610 acres.

PERIOD OF USE: 04/01 TO 10/31

Group No. 2

WATER RIGHTS IN COMMON: 597,600,601,606,2725,2856,2857,2858,3321

###IRRIGATION:	NW ¼	NE ¼	SW ¼	SE ¼	NW ¼	NE ¼	SW ¼	SE ¼	NW ¼	NE ¼	SW ¼	SE ¼	NW ¼	NE ¼	SW ¼	SE ¼	Section Totals
	NORTH WEST QUARTER				NORTH EAST QUARTER				SOUTH WEST QUARTER				SOUTH EAST QUARTER				
Sec 09 T 11N R 3W SLBM	X	X	X	X	X	X	X	X	X	X	X	X	X	X	X	X	453.2800
Sec 10 T 11N R 3W SLBM	X	X	X	X	X		X		X		X	X	X	X	X		205.9900
Sec 14 T 11N R 3W SLBM									X		X						19.0400
Sec 15 T 11N R 3W SLBM	X	X	X	X	X	X	X	X	X	X	X	X	X	X	X	X	488.2200
Sec 16 T 11N R 3W SLBM	X	X	X	X	X	X	X	X	X	X	X	X	X	X	X	X	600.6500
Sec 21 T 11N R 3W SLBM	X	X	X	X	X	X	X	X	X	X			X	X			441.2600
Sec 22 T 11N R 3W SLBM	X	X	X	X	X	X	X	X	X	X	X	X	X	X	X	X	572.3500
Sec 23 T 11N R 3W SLBM	X		X	X					X		X						122.7900
Sec 26 T 11N R 3W SLBM	X		X						X								26.3000

	NW ¼	NE ¼	SW ¼	SE ¼	NW ¼	NE ¼	SW ¼	SE ¼	NW ¼	NE ¼	SW ¼	SE ¼	NW ¼	NE ¼	SW ¼	SE ¼	Section Totals
Sec 27 T 11N R 3W SLBM	X	X	X	X	X	X	X	X	X	X			X	X	X	X	X	513.1400
Sec 34 T 11N R 3W SLBM		X		X	X	X	X	X	X	X			X	X	X			196.3000

or a Total of 3639.3200 acres.

PERIOD OF USE: 04/01 TO 10/31

Group No. 3

WATER RIGHTS IN COMMON: 589,597,600,601,606,2725,2856,2857,2858,3321

###IRRIGATION:	NORTH WEST QUARTER				NORTH EAST QUARTER				SOUTH WEST QUARTER				SOUTH EAST QUARTER				Section
	NW ¼	NE ¼	SW ¼	SE ¼	NW ¼	NE ¼	SW ¼	SE ¼	NW ¼	NE ¼	SW ¼	SE ¼	NW ¼	NE ¼	SW ¼	SE ¼	Totals
Sec 05 T 9N R 3W SLBM	X	X	X	X	X		X	X	X	X	X	X	X	X	X	X	464.4100
Sec 06 T 9N R 3W SLBM					X	X	X	X					X	X	X	X	172.6200
Sec 03 T 10N R 3W SLBM	X		X	X					X		X						108.7500
Sec 04 T 10N R 3W SLBM	X	X	X	X	X	X	X	X	X	X	X	X	X	X	X	X	583.0400
Sec 05 T 10N R 3W SLBM					X	X	X	X		X		X	X	X	X	X	248.6500
Sec 08 T 10N R 3W SLBM					X	X	X	X	X	X	X	X	X	X	X	X	241.4300
Sec 09 T 10N R 3W SLBM	X	X	X	X	X	X	X	X					X	X	X	X	334.2900
Sec 10 T 10N R 3W SLBM	X	X	X	X	X		X	X	X	X	X	X	X	X	X	X	495.6700
Sec 11 T 10N R 3W SLBM			X														3.5000
Sec 15 T 10N R 3W SLBM						X											0.5500
Sec 16 T 10N R 3W SLBM		X	X	X					X	X	X	X					45.7400
Sec 17 T 10N R 3W SLBM		X			X	X											28.0300
Sec 20 T 10N R 3W SLBM						X	X		X		X	X	X	X	X	X	172.3600
Sec 21 T 10N R 3W SLBM	X	X	X	X	X	X	X	X	X	X	X	X	X	X	X	X	417.6200
Sec 22 T 10N R 3W SLBM									X								13.1600
Sec 28 T 10N R 3W SLBM	X	X	X	X	X	X	X	X	X	X	X	X	X	X	X	X	519.9400
Sec 29 T 10N R 3W SLBM	X	X	X	X	X	X	X	X	X	X	X	X	X	X	X	X	526.1800
Sec 30 T 10N R 3W SLBM				X			X	X		X		X	X	X	X	X	186.7000
Sec 31 T 10N R 3W SLBM					X	X	X	X									104.4300
Sec 32 T 10N R 3W SLBM	X	X	X	X	X	X	X	X	X	X	X	X	X	X	X	X	470.4900
Sec 33 T 10N R 3W SLBM	X	X	X	X	X	X			X		X						139.1600
Sec 21 T 11N R 3W SLBM											X	X			X	X	149.6400
Sec 27 T 11N R 3W SLBM											X	X					39.8000
Sec 28 T 11N R 3W SLBM	X	X	X	X	X	X	X	X	X	X	X	X	X	X	X	X	593.5300
Sec 33 T 11N R 3W SLBM	X	X	X	X	X	X	X	X	X	X	X	X	X	X	X	X	533.4400
Sec 34 T 11N R 3W SLBM	X		X						X		X						116.8000

or a Total of 6709.9300 acres.

PERIOD OF USE: 04/01 TO 10/31

Group No. 4

WATER RIGHTS IN COMMON: 597,600,606,2725,2856,2857,2858,3321

###IRRIGATION:	NORTH WEST QUARTER				NORTH EAST QUARTER				SOUTH WEST QUARTER				SOUTH EAST QUARTER				Section
	NW ¼	NE ¼	SW ¼	SE ¼	NW ¼	NE ¼	SW ¼	SE ¼	NW ¼	NE ¼	SW ¼	SE ¼	NW ¼	NE ¼	SW ¼	SE ¼	Totals
Sec 03 T 11N R 3W SLBM										X		X	X				48.0100

or a Total of 48.0100 acres.

PERIOD OF USE: 04/01 TO 10/31

Group No. 5

WATER RIGHTS IN COMMON: 589,597,600,601,606,2856,2857,2858,3321

###STOCKWATERING: 16000 Equivalent Livestock Units

PERIOD OF USE: 01/01 TO 12/31

This Right has a total irrigated acreage for all claims of 28733.87 acres.

REMARKS:

This right is supplemental to other Company rights and has no sole supply.

29-607 NAME: Bear River Canal Company INT: 100% FLOW: 0.2 cfs

TYPE OF RIGHT: U13256 PRIORITY: 1928 SOURCE: Underground Water Drain

POINT OF DIVERSION -- DRAIN: (1) S 1983 ft. W 54 ft. from NE Cor, Sec 14, T 11N, R 3W, SLBM.

Group No. 1

WATER RIGHTS IN COMMON: 593,594,595,598,599,603,604,605,607,2725,2751,2753,2856,2857,2858,3321

###IRRIGATION:

	NORTH WEST QUARTER				NORTH EAST QUARTER				SOUTH WEST QUARTER				SOUTH EAST QUARTER				Section
	NW ¼	NE ¼	SW ¼	SE ¼	NW ¼	NE ¼	SW ¼	SE ¼	NW ¼	NE ¼	SW ¼	SE ¼	NW ¼	NE ¼	SW ¼	SE ¼	Totals
Sec 05 T 9N R 2W SLBM			X	X	X		X										50.5500
Sec 06 T 9N R 2W SLBM					X	X	X	X							X	X	X 85.4600
Sec 01 T 9N R 3W SLBM	X	X	X	X	X	X	X	X	X	X			X	X			339.9500
Sec 02 T 9N R 3W SLBM	X	X	X	X	X	X	X	X	X	X	X	X	X	X	X		499.0700
Sec 03 T 9N R 3W SLBM	X	X	X	X	X	X	X	X	X	X	X	X	X	X	X	X	570.6000
Sec 04 T 9N R 3W SLBM	X	X	X	X	X	X	X	X	X	X	X		X	X	X	X	427.8100
Sec 05 T 9N R 3W SLBM			X	X	X		X										1.2500
Sec 09 T 9N R 3W SLBM						X											8.5600
Sec 10 T 9N R 3W SLBM	X	X	X	X	X	X	X	X					X	X	X	X	302.2300
Sec 11 T 9N R 3W SLBM	X	X	X	X	X		X		X	X	X	X	X				247.7100
Sec 15 T 9N R 3W SLBM					X	X		X									36.1300
Sec 19 T 10N R 2W SLBM									X		X	X			X		71.3600
Sec 30 T 10N R 2W SLBM	X	X	X	X	X		X	X	X	X	X		X	X			275.0400
Sec 31 T 10N R 2W SLBM	X		X	X					X	X	X	X	X		X	X	182.8400
Sec 32 T 10N R 2W SLBM											X	X			X		30.0200
Sec 10 T 10N R 3W SLBM																X	1.1000
Sec 11 T 10N R 3W SLBM									X	X	X	X					109.5000
Sec 13 T 10N R 3W SLBM									X	X	X	X					54.7600
Sec 14 T 10N R 3W SLBM	X	X	X	X					X	X		X	X	X	X	X	302.8000
Sec 15 T 10N R 3W SLBM	X	X	X	X	X	X	X	X									219.3900
Sec 22 T 10N R 3W SLBM		X		X	X	X	X	X		X		X	X	X	X	X	405.6400
Sec 23 T 10N R 3W SLBM	X	X	X	X	X	X	X	X	X	X	X	X	X	X	X	X	437.1700
Sec 24 T 10N R 3W SLBM	X	X	X	X					X	X	X	X	X	X	X	X	426.4100
Sec 25 T 10N R 3W SLBM	X	X	X	X	X	X	X	X	X	X	X	X	X	X	X	X	564.4800
Sec 26 T 10N R 3W SLBM	X	X	X	X	X	X	X	X	X	X	X	X	X	X	X	X	448.2200
Sec 27 T 10N R 3W SLBM	X	X	X	X	X	X	X	X		X		X	X	X	X	X	351.8200
Sec 33 T 10N R 3W SLBM							X	X	X	X	X	X	X	X	X	X	160.2500
Sec 34 T 10N R 3W SLBM	X	X	X	X	X	X	X	X	X	X	X	X	X	X	X	X	444.9700
Sec 35 T 10N R 3W SLBM	X	X	X	X	X	X	X	X	X	X	X	X	X	X	X	X	509.0300
Sec 36 T 10N R 3W SLBM	X	X	X	X	X	X	X	X	X	X	X	X	X	X	X	X	484.8000

or a Total of 8048.9200 acres.

PERIOD OF USE: 04/01 TO 10/31

Group No. 2

WATER RIGHTS IN COMMON: 598,599,603,604,605,607,2725,2751,2856,2857,2858,3321

###IRRIGATION:

	NORTH WEST QUARTER				NORTH EAST QUARTER				SOUTH WEST QUARTER				SOUTH EAST QUARTER				Section
	NW ¼	NE ¼	SW ¼	SE ¼	NW ¼	NE ¼	SW ¼	SE ¼	NW ¼	NE ¼	SW ¼	SE ¼	NW ¼	NE ¼	SW ¼	SE ¼	Totals
Sec 06 T 10N R 2W SLBM									X	X	X	X	X		X		78.7600
Sec 07 T 10N R 2W SLBM	X	X	X	X					X	X	X	X					134.0600
Sec 18 T 10N R 2W SLBM	X	X	X	X					X		X	X			X		116.3600
Sec 19 T 10N R 2W SLBM	X	X	X	X	X												103.6600
Sec 01 T 10N R 3W SLBM	X	X	X	X	X		X	X	X	X	X	X	X	X	X	X	463.7900
Sec 02 T 10N R 3W SLBM	X	X	X	X	X	X	X		X	X	X	X	X		X		258.7700
Sec 11 T 10N R 3W SLBM		X															21.9300
Sec 12 T 10N R 3W SLBM	X	X	X	X	X	X	X	X	X	X	X	X	X	X	X	X	502.5100

	NW ¼	NE ¼	SW ¼	SE ¼	NW ¼	NE ¼	SW ¼	SE ¼	NW ¼	NE ¼	SW ¼	SE ¼	NW ¼	NE ¼	SW ¼	SE ¼	Section Totals
Sec 13 T 10N R 3W SLBM		X		X	X	X	X	X		X		X	X	X	X	X	330.2300
Sec 24 T 10N R 3W SLBM					X	X		X									53.3700
Sec 23 T 11N R 3W SLBM																X	0.1700
Sec 24 T 11N R 3W SLBM					X		X										41.0200
Sec 25 T 11N R 3W SLBM	X		X														67.4300
Sec 26 T 11N R 3W SLBM						X		X					X	X	X	X	173.6000
Sec 35 T 11N R 3W SLBM					X	X	X	X					X	X	X	X	274.6700
Sec 36 T 11N R 3W SLBM	X		X						X	X	X	X			X		146.0600

or a Total of 2766.3900 acres.

PERIOD OF USE: 04/01 TO 10/31

Group No. 3

WATER RIGHTS IN COMMON: 594,595,598,599,603,604,605,607,2725,2751,2856,2857,2858,3321

###IRRIGATION:

	NW ¼	NE ¼	SW ¼	SE ¼	NW ¼	NE ¼	SW ¼	SE ¼	NW ¼	NE ¼	SW ¼	SE ¼	NW ¼	NE ¼	SW ¼	SE ¼	Section Totals
Sec 02 T 10N R 3W SLBM						X	X	X					X	X	X	X	187.2900
Sec 11 T 10N R 3W SLBM		X	X	X	X	X	X	X		X			X	X	X	X	315.8300
Sec 13 T 10N R 3W SLBM	X	X	X	X					X	X							113.5500
Sec 14 T 10N R 3W SLBM		X		X	X	X	X	X						X			131.9200
Sec 35 T 11N R 3W SLBM																X	9.3900

or a Total of 757.9800 acres.

PERIOD OF USE: 04/01 TO 10/31

Group No. 4

WATER RIGHTS IN COMMON: 599,603,604,605,607,2725,2751,2856,2857,2858,3321

###IRRIGATION:

	NW ¼	NE ¼	SW ¼	SE ¼	NW ¼	NE ¼	SW ¼	SE ¼	NW ¼	NE ¼	SW ¼	SE ¼	NW ¼	NE ¼	SW ¼	SE ¼	Section Totals
Sec 23 T 11N R 3W SLBM								X						X	X	X	79.5300
Sec 24 T 11N R 3W SLBM			X						X	X							58.2500

or a Total of 137.7800 acres.

PERIOD OF USE: 04/01 TO 10/31

Group No. 5

WATER RIGHTS IN COMMON: 603,604,605,607,2725,2751,2856,2857,2858,3321

###IRRIGATION:

	NW ¼	NE ¼	SW ¼	SE ¼	NW ¼	NE ¼	SW ¼	SE ¼	NW ¼	NE ¼	SW ¼	SE ¼	NW ¼	NE ¼	SW ¼	SE ¼	Section Totals
Sec 06 T 10N R 2W SLBM	X																0.1400
Sec 01 T 10N R 3W SLBM						X											1.1500
Sec 02 T 10N R 3W SLBM	X		X						X		X						123.5100
Sec 03 T 10N R 3W SLBM		X		X	X	X	X	X		X		X	X	X	X	X	336.5200
Sec 10 T 10N R 3W SLBM					X	X		X									34.4500
Sec 11 T 10N R 3W SLBM	X		X														70.1800
Sec 19 T 11N R 2W SLBM										X		X					21.4500
Sec 30 T 11N R 2W SLBM	X	X	X	X	X	X	X	X	X		X						102.4900
Sec 31 T 11N R 2W SLBM	X																17.7400
Sec 23 T 11N R 3W SLBM		X		X	X	X	X	X		X		X	X	X	X		226.6600
Sec 24 T 11N R 3W SLBM	X	X	X	X	X		X			X		X	X		X	X	246.6600
Sec 25 T 11N R 3W SLBM		X		X	X	X	X	X	X	X	X	X	X	X	X	X	448.0200
Sec 26 T 11N R 3W SLBM		X	X	X	X		X		X	X	X	X	X		X		298.0300
Sec 34 T 11N R 3W SLBM						X		X					X	X	X	X	94.7600
Sec 35 T 11N R 3W SLBM	X	X	X	X					X	X	X	X					304.4700
Sec 36 T 11N R 3W SLBM	X	X	X	X	X	X	X	X		X			X	X	X	X	319.9500

or a Total of 2646.1800 acres.

PERIOD OF USE: 04/01 TO 10/31

Group No. 6
WATER RIGHTS IN COMMON: 590,593,594,595,598,599,603,604,605,607,2725,2751,2753,2856,2857,2858,3321

###IRRIGATION:

	NORTH WEST QUARTER				NORTH EAST QUARTER				SOUTH WEST QUARTER				SOUTH EAST QUARTER				Section
	NW ¼	NE ¼	SW ¼	SE ¼	NW ¼	NE ¼	SW ¼	SE ¼	NW ¼	NE ¼	SW ¼	SE ¼	NW ¼	NE ¼	SW ¼	SE ¼	Totals
Sec 04 T 9N R 3W SLBM												X				X	14.7900
Sec 08 T 9N R 3W SLBM													X	X	X	X	161.9400
Sec 09 T 9N R 3W SLBM	X	X	X	X	X	X	X	X	X	X	X	X	X	X	X	X	505.2500
Sec 15 T 9N R 3W SLBM	X	X	X	X					X	X	X						200.0200
Sec 16 T 9N R 3W SLBM	X	X	X	X	X	X	X	X		X		X	X	X	X	X	419.4800
Sec 17 T 9N R 3W SLBM					X	X		X									64.0000
Sec 21 T 9N R 3W SLBM					X	X		X							X		101.7600
Sec 22 T 9N R 3W SLBM	X		X	X			X		X	X	X	X	X		X		246.0800
Sec 27 T 9N R 3W SLBM			X	X			X		X	X	X	X					81.5200
Sec 34 T 9N R 3W SLBM	X	X	X	X													60.2800

or a Total of 1855.1200 acres.

PERIOD OF USE: 04/01 TO 10/31

Group No. 7
WATER RIGHTS IN COMMON: 590,593,594,595,598,599,603,604,605,607,2856,2857,2858,3321

###STOCKWATERING: 16000 Equivalent Livestock Units

PERIOD OF USE: 01/01 TO 12/31

This Right has a total irrigated acreage for all claims of 16212.37 acres.

REMARKS:

This right is supplemental to other Company rights and has no sole supply.

29-609 NAME: Boyd W. & Sally R. Munns INT: 100% FLOW: 0.022 cfs

TYPE OF RIGHT: U21803 PRIORITY: 1920 SOURCE: Underground Water Well

POINT OF DIVERSION -- UNDERGROUND: (1) N 213 ft. E 2530 ft. from SW Cor, Sec 34, T 12N, R 3W, SLBM. DIAM: 2 inches. DEPTH: 20 feet.

WATER RIGHTS IN COMMON: 609

###STOCKWATERING: 10 Equivalent Livestock Units

PERIOD OF USE: 01/01 TO 12/31

PLACE OF USE: (which includes all or part of the following legal subdivisions:)

	NORTH-WEST¼				NORTH-EAST¼				SOUTH-WEST¼				SOUTH-EAST¼			
	NW	NE	SW	SE	NW	NE	SW	SE	NW	NE	SW	SE	NW	NE	SW	SE
Sec 34 T 12N R 3W SLBM											X					

29-610 NAME: Slash M Ranch LLC INT: 100% FLOW: 0.022 cfs

TYPE OF RIGHT: U21804 PRIORITY: 1934 SOURCE: Underground Water Well

POINT OF DIVERSION -- UNDERGROUND: (1) N 1462 ft. W 267 ft. from SE Cor, Sec 27, T 12N, R 3W, SLBM. DIAM: 6 inches. DEPTH: 20 feet.

WATER RIGHTS IN COMMON: 610

###IRRIGATION:

	NORTH WEST QUARTER				NORTH EAST QUARTER				SOUTH WEST QUARTER				SOUTH EAST QUARTER				Section
	NW ¼	NE ¼	SW ¼	SE ¼	NW ¼	NE ¼	SW ¼	SE ¼	NW ¼	NE ¼	SW ¼	SE ¼	NW ¼	NE ¼	SW ¼	SE ¼	Totals
Sec 27 T 12N R 3W SLBM														X			0.2000

or a Total of .2000 acres.

PERIOD OF USE: 04/01 TO 10/31

###STOCKWATERING: 214 Equivalent Livestock Units — PERIOD OF USE: 01/01 TO 12/31

29-612 NAME: Hal & Alice A. Wood — INT: 100% FLOW: 0.007 cfs

TYPE OF RIGHT: U13459 — PRIORITY: 09/1916 SOURCE: Underground Water Well

POINT OF DIVERSION -- UNDERGROUND: (1) N 941 ft. W 1496 ft. from SE Cor, Sec 23, T 12N, R 3W, SLBM.

WATER RIGHTS IN COMMON: 612

###STOCKWATERING: 4 Equivalent Livestock Units — PERIOD OF USE: 01/01 TO 12/31

###DOMESTIC: 1 Family — PERIOD OF USE: 01/01 TO 12/31

Domestic use is supplemental to the Riverside - N. Garland Water Company and is limited to use as an emergency backup source. Domestic use under this claim has no sole supply.

PLACE OF USE: (which includes all or part of the following legal subdivisions:)

	NORTH-WEST¼				NORTH-EAST¼				SOUTH-WEST¼				SOUTH-EAST¼			
	NW	NE	SW	SE	NW	NE	SW	SE	NW	NE	SW	SE	NW	NE	SW	SE
Sec 23 T 12N R 3W SLBM															X	

29-613 NAME: Brent Lyle & Levae Nelson Larson — INT: 100% FLOW: 0.013 cfs

TYPE OF RIGHT: U13460 — PRIORITY: 1905 SOURCE: Underground Water Well

POINT OF DIVERSION -- UNDERGROUND: (1) N 1443 ft. W 1544 ft. from SE Cor, Sec 23, T 12N, R 3W, SLBM. DIAM: 6 inches. DEPTH: 25 feet.

WATER RIGHTS IN COMMON: 613

###STOCKWATERING: 20 Equivalent Livestock Units — PERIOD OF USE: 01/01 TO 12/31

PLACE OF USE: (which includes all or part of the following legal subdivisions:)

	NORTH-WEST¼				NORTH-EAST¼				SOUTH-WEST¼				SOUTH-EAST¼			
	NW	NE	SW	SE	NW	NE	SW	SE	NW	NE	SW	SE	NW	NE	SW	SE
Sec 23 T 12N R 3W SLBM													X			

29-615 NAME: Kirk D. & Jill H. Hansen — INT: 100% FLOW: 0.025 cfs

TYPE OF RIGHT: U13787 — PRIORITY: 1930 SOURCE: Underground Water Well

POINT OF DIVERSION -- UNDERGROUND: (1) S 2312 ft. E 226 ft. from NW Cor, Sec 22, T 11N, R 3W, SLBM. DIAM: 8 inches. DEPTH: 18 feet.

WATER RIGHTS IN COMMON: 615

###IRRIGATION:

	NORTH WEST QUARTER				NORTH EAST QUARTER				SOUTH WEST QUARTER				SOUTH EAST QUARTER				Section
	NW ¼	NE ¼	SW ¼	SE ¼	NW ¼	NE ¼	SW ¼	SE ¼	NW ¼	NE ¼	SW ¼	SE ¼	NW ¼	NE ¼	SW ¼	SE ¼	Totals
Sec 22 T 11N R 3W SLBM			X														0.2200

or a Total of .2200 acres.

PERIOD OF USE: 04/15 TO 10/01

29-617 NAME: Miles Y. & Suzanne C. Ferry INT: UNDV FLOW: 0.058 cfs
John Y. Ferry IV
Benjamin C. Ferry

TYPE OF RIGHT: U13789 PRIORITY: 1917 SOURCE: Underground Water Drain

POINT OF DIVERSION -- DRAIN: (1) N 466 ft. W 0 ft. from SW Cor, Sec 9, T 9N, R 3W, SLBM.

WATER RIGHTS IN COMMON: 617,1741,1742,2166

###STOCKWATERING: 1500 Equivalent Livestock Units PERIOD OF USE: 01/01 TO 12/31
Stockwatering is limited to 750 ELU's.

PLACE OF USE: (which includes all or part of the following legal subdivisions:)

	NORTH-WEST¼			NORTH-EAST¼			SOUTH-WEST¼			SOUTH-EAST¼		
	NW	NE	SW	SE	NW	NE	SW	SE	NW	NE	SW	SE	NW	NE	SW	SE
Sec 9 T 9N R 3W SLBM											X					

29-619 NAME: Brad V. Frank INT: 100% FLOW: 0.003 cfs

TYPE OF RIGHT: U13792 PRIORITY: 1904 SOURCE: Underground Water Well

POINT OF DIVERSION -- UNDERGROUND: (1) S 16 ft. E 2437 ft. from NW Cor, Sec 34, T 11N, R 3W, SLBM. DIAM: 3 inches. DEPTH: 22 feet.

WATER RIGHTS IN COMMON: 619

###STOCKWATERING: 40 Equivalent Livestock Units PERIOD OF USE: 01/01 TO 12/31

PLACE OF USE: (which includes all or part of the following legal subdivisions:)

	NORTH-WEST¼			NORTH-EAST¼			SOUTH-WEST¼			SOUTH-EAST¼		
	NW	NE	SW	SE	NW	NE	SW	SE	NW	NE	SW	SE	NW	NE	SW	SE
Sec 34 T 11N R 3W SLBM		X														

29-620 NAME: Laurence J. Pierce Revocable Trust INT: 100% FLOW: 0.004 cfs

TYPE OF RIGHT: U13793 PRIORITY: 1931 SOURCE: Underground Water Well

POINT OF DIVERSION -- UNDERGROUND: (1) N 1225 ft. E 180 ft. from SW Cor, Sec 23, T 12N, R 3W, SLBM. DIAM: 6 inches. DEPTH: 18 feet.

WATER RIGHTS IN COMMON: 620

###STOCKWATERING: 4 Equivalent Livestock Units PERIOD OF USE: 01/01 TO 12/31

PLACE OF USE: (which includes all or part of the following legal subdivisions:)

	NORTH-WEST¼			NORTH-EAST¼			SOUTH-WEST¼			SOUTH-EAST¼		
	NW	NE	SW	SE	NW	NE	SW	SE	NW	NE	SW	SE	NW	NE	SW	SE
Sec 23 T 12N R 3W SLBM											X					

29-621 NAME: Mack & Colleen M. Hansen Trustees INT: 100% FLOW: 0.025 cfs

TYPE OF RIGHT: U14103 PRIORITY: 1904 SOURCE: Underground Water Well

POINT OF DIVERSION -- UNDERGROUND: (1) S 136 ft. W 284 ft. from NE Cor, Sec 24, T 11N, R 3W, SLBM. DIAM: 3 inches. DEPTH: 16 feet.

WATER RIGHTS IN COMMON: 621

###STOCKWATERING: 46 Equivalent Livestock Units PERIOD OF USE: 01/01 TO 12/31

PLACE OF USE: (which includes all or part of the following legal subdivisions:)

	NORTH-WEST¼			NORTH-EAST¼			SOUTH-WEST¼			SOUTH-EAST¼		
	NW	NE	SW	SE	NW	NE	SW	SE	NW	NE	SW	SE
Sec 24 T 11N R 3W SLBM						X						

29-627 NAME: Ted H. & Janice W. Hansen INT: 100% FLOW: 0.004 cfs

TYPE OF RIGHT: U14110 PRIORITY: 06/1924 SOURCE: Underground Water Well

POINT OF DIVERSION -- UNDERGROUND: (1) S 564 ft. E 2490 ft. from NW Cor, Sec 2, T 10N, R 3W, SLBM. DIAM: 12 inches. DEPTH: 10 feet.

WATER RIGHTS IN COMMON: 627

###STOCKWATERING: 2 Equivalent Livestock Units PERIOD OF USE: 01/01 TO 12/31

###DOMESTIC: 5 Persons PERIOD OF USE: 01/01 TO 12/31

###OTHER: Miscellaneous uses incidental to a farm maintenence shop. PERIOD OF USE: 01/01 TO 12/31

PLACE OF USE: (which includes all or part of the following legal subdivisions:)

	NORTH-WEST¼			NORTH-EAST¼			SOUTH-WEST¼			SOUTH-EAST¼		
	NW	NE	SW	SE	NW	NE	SW	SE	NW	NE	SW	SE
Sec 2 T 10N R 3W SLBM		X										

29-628 NAME: Hansen Sheep Company INT: 100% FLOW: 0.036 cfs

TYPE OF RIGHT: U14111 PRIORITY: 09/1902 SOURCE: Underground Water Well

POINT OF DIVERSION -- UNDERGROUND: (1) S 1170 ft. E 2315 ft. from NW Cor, Sec 7, T 12N, R 2W, SLBM. DIAM: 48 inches. DEPTH: 50 feet.

WATER RIGHTS IN COMMON: 628,780,910

###STOCKWATERING: 400 Equivalent Livestock Units PERIOD OF USE: 01/01 TO 12/31

Stockwatering is limited to the stockwatering requirements of 180 ELU's.

PLACE OF USE: (which includes all or part of the following legal subdivisions:)

	NORTH-WEST¼			NORTH-EAST¼			SOUTH-WEST¼			SOUTH-EAST¼		
	NW	NE	SW	SE	NW	NE	SW	SE	NW	NE	SW	SE
Sec 7 T 12N R 2W SLBM		X										

29-630 NAME: Floyd and Connie W. Fuller INT: 100% FLOW: 0.009 cfs

TYPE OF RIGHT: U14115 PRIORITY: 1916 SOURCE: Underground Water Well

POINT OF DIVERSION -- UNDERGROUND: (1) S 2552 ft. E 108 ft. from NW Cor, Sec 23, T 12N, R 3W, SLBM. DIAM: 2 inches. DEPTH: 30 feet.

WATER RIGHTS IN COMMON: 630

###DOMESTIC: 1 Family PERIOD OF USE: 01/01 TO 12/31

PLACE OF USE: (which includes all or part of the following legal subdivisions:)

	NORTH-WEST¼				NORTH-EAST¼				SOUTH-WEST¼				SOUTH-EAST¼			
	NW	NE	SW	SE	NW	NE	SW	SE	NW	NE	SW	SE	NW	NE	SW	SE
Sec 23 T 12N R 3W SLBM			X													

29-632 NAME: Jack E. Forsberg INT: 100% FLOW: 0.012 cfs

TYPE OF RIGHT: U14117 PRIORITY: 05/1933 SOURCE: Underground Water Well

POINT OF DIVERSION -- UNDERGROUND: (1) N 2283 ft. E 141 ft. from SW Cor, Sec 1, T 12N, R 3W, SLBM. DIAM: 2 inches. DEPTH: 21 feet.

WATER RIGHTS IN COMMON: 632

###STOCKWATERING: 7 Equivalent Livestock Units PERIOD OF USE: 01/01 TO 12/31

PLACE OF USE: (which includes all or part of the following legal subdivisions:)

	NORTH-WEST¼				NORTH-EAST¼				SOUTH-WEST¼				SOUTH-EAST¼			
	NW	NE	SW	SE	NW	NE	SW	SE	NW	NE	SW	SE	NW	NE	SW	SE
Sec 1 T 12N R 3W SLBM									X							

29-636 NAME: Farrell J. Steed INT: 100% FLOW: 0.056 cfs

TYPE OF RIGHT: U21844 PRIORITY: 1935 SOURCE: Underground Water Well

POINT OF DIVERSION -- UNDERGROUND: (1) S 55 ft. W 100 ft. from NE Cor, Sec 27, T 12N, R 3W, SLBM. DIAM: 6 inches. DEPTH: 14 feet.

WATER RIGHTS IN COMMON: 636

###IRRIGATION:

	NORTH WEST QUARTER				NORTH EAST QUARTER				SOUTH WEST QUARTER				SOUTH EAST QUARTER				Section
	NW ¼	NE ¼	SW ¼	SE ¼	NW ¼	NE ¼	SW ¼	SE ¼	NW ¼	NE ¼	SW ¼	SE ¼	NW ¼	NE ¼	SW ¼	SE ¼	Totals
Sec 27 T 12N R 3W SLBM						X											0.2500

or a Total of .2500 acres. PERIOD OF USE: 04/01 TO 10/31

29-638 NAME: Nathan E. & Janet Holden INT: 100% FLOW: 0.012 cfs

TYPE OF RIGHT: U14123 PRIORITY: 1928 SOURCE: Underground Water Well

POINT OF DIVERSION -- UNDERGROUND: (1) N 160 ft. E 80 ft. from SW Cor, Sec 24, T 11N, R 3W, SLBM. DIAM: 2 inches. DEPTH: 20 feet.

WATER RIGHTS IN COMMON: 638

###IRRIGATION:	NORTH WEST QUARTER				NORTH EAST QUARTER				SOUTH WEST QUARTER				SOUTH EAST QUARTER				Section
	NW ¼	NE ¼	SW ¼	SE ¼	NW ¼	NE ¼	SW ¼	SE ¼	NW ¼	NE ¼	SW ¼	SE ¼	NW ¼	NE ¼	SW ¼	SE ¼	Totals
Sec 24 T 11N R 3W SLBM											X						0.2500

or a Total of .2500 acres. PERIOD OF USE: 04/01 TO 10/31

###STOCKWATERING: 2 Equivalent Livestock Units PERIOD OF USE: 01/01 TO 12/31

29-641 NAME: LDS Church Corporation of the Presiding Bishop INT: 100% FLOW: 6.0 cfs

TYPE OF RIGHT: U14127 PRIORITY: 1914 SOURCE: Underground Water Drain

POINT OF DIVERSION -- DRAIN: (1) N 1727 ft. E 18 ft. from SW Cor, Sec 21, T 11N, R 3W, SLBM.

WATER RIGHTS IN COMMON: 641

###IRRIGATION:	NORTH WEST QUARTER				NORTH EAST QUARTER				SOUTH WEST QUARTER				SOUTH EAST QUARTER				Section
	NW ¼	NE ¼	SW ¼	SE ¼	NW ¼	NE ¼	SW ¼	SE ¼	NW ¼	NE ¼	SW ¼	SE ¼	NW ¼	NE ¼	SW ¼	SE ¼	Totals
Sec 20 T 11N R 3W SLBM									X	X	X	X			X	X	212.9000

or a Total of 212.9000 acres. PERIOD OF USE: 04/01 TO 11/01

29-642 NAME: Earl Lewis Petersen INT: 100% FLOW: 0.012 cfs

TYPE OF RIGHT: U14128 PRIORITY: 1895 SOURCE: Underground Water Well

POINT OF DIVERSION -- UNDERGROUND: (1) N 1475 ft. E 2115 ft. from SW Cor, Sec 23, T 11N, R 3W, SLBM. DIAM: 12 inches. DEPTH: 25 feet.

WATER RIGHTS IN COMMON: 642,643

###STOCKWATERING: 75 Equivalent Livestock Units PERIOD OF USE: 01/01 TO 12/31

Stockwatering under 642 is limited to 75 ELU.

PLACE OF USE: (which includes all or part of the following legal subdivisions:)

	NORTH-WEST¼				*	*	NORTH-EAST¼				*	*	SOUTH-WEST¼				*	*	SOUTH-EAST¼			
	NW	NE	SW	SE	*	*	NW	NE	SW	SE	*	*	NW	NE	SW	SE	*	*	NW	NE	SW	SE
Sec 23 T 11N R 3W SLBM					*	*					*	*		X			*	*				

29-643 NAME: Earl Lewis Petersen INT: 100% FLOW: 0.111 cfs

TYPE OF RIGHT: U14129 PRIORITY: 1910 SOURCE: Underground Water Drain

POINT OF DIVERSION -- DRAIN: (1) N 1480 ft. E 1984 ft. from SW Cor, Sec 23, T 11N, R 3W, SLBM.

Group No. 1

WATER RIGHTS IN COMMON: 603,604,605,607,643,2751,2725,2856,2857,2858,3321

###IRRIGATION:	NORTH WEST QUARTER				NORTH EAST QUARTER				SOUTH WEST QUARTER				SOUTH EAST QUARTER				Section
	NW ¼	NE ¼	SW ¼	SE ¼	NW ¼	NE ¼	SW ¼	SE ¼	NW ¼	NE ¼	SW ¼	SE ¼	NW ¼	NE ¼	SW ¼	SE ¼	Totals
Sec 23 T 11N R 3W SLBM									X	X							9.8500

or a Total of 9.8500 acres. PERIOD OF USE: 04/01 TO 10/31

Group No. 2
WATER RIGHTS IN COMMON: 642,643

###STOCKWATERING: 75 Equivalent Livestock Units PERIOD OF USE: 01/01 TO 12/31
Stockwatering under 643 has no sole supply.

Water Right Number 29-643 is limited to the irrigation requirements of 3.0000 acres.

29-644 NAME: Jess W. Daniels INT: 100% FLOW: 0.004 cfs OR 0.72 acre-feet

TYPE OF RIGHT: U14130 PRIORITY: 05/1915 SOURCE: Underground Water Well

POINT OF DIVERSION -- UNDERGROUND: (1) N 150 ft. E 2345 ft. from SW Cor, Sec 28, T 11N, R 4W, SLBM. DIAM: 54 inches. DEPTH: 28 feet.

WATER RIGHTS IN COMMON: 644

###IRRIGATION:

	NORTH WEST QUARTER				NORTH EAST QUARTER				SOUTH WEST QUARTER				SOUTH EAST QUARTER				Section
	NW ¼	NE ¼	SW ¼	SE ¼	NW ¼	NE ¼	SW ¼	SE ¼	NW ¼	NE ¼	SW ¼	SE ¼	NW ¼	NE ¼	SW ¼	SE ¼	Totals
Sec 28 T 11N R 4W SLBM												X					0.1800

or a Total of .1800 acres. PERIOD OF USE: 04/01 TO 10/31

29-646 NAME: Grant Alma Theurer INT: 100% FLOW: 0.012 cfs

TYPE OF RIGHT: U14132 PRIORITY: 05/1926 SOURCE: Underground Water Well

POINT OF DIVERSION -- UNDERGROUND: (1) N 46 ft. W 1269 ft. from SE Cor, Sec 27, T 11N, R 3W, SLBM. DIAM: 6 inches. DEPTH: 20 feet.

WATER RIGHTS IN COMMON: 597,600,601,606,646,2725,2856,2857,2858,3321

###IRRIGATION:

	NORTH WEST QUARTER				NORTH EAST QUARTER				SOUTH WEST QUARTER				SOUTH EAST QUARTER				Section
	NW ¼	NE ¼	SW ¼	SE ¼	NW ¼	NE ¼	SW ¼	SE ¼	NW ¼	NE ¼	SW ¼	SE ¼	NW ¼	NE ¼	SW ¼	SE ¼	Totals
Sec 27 T 11N R 3W SLBM																X	0.4100

or a Total of .4100 acres. PERIOD OF USE: 04/01 TO 10/31

Water Right Number 29-646 is limited to the irrigation requirements of .2500 acres.

29-651 NAME: EPH C. Jensen Land L.L.C. INT: 100% FLOW: 3.5 acre-feet

TYPE OF RIGHT: U14137 PRIORITY: 1915 SOURCE: Surface Drain Ditch

POINTS OF DIVERSION:Stockwatering directly on ditch from a point at S 20 ft. W 25 ft. from NE corner, Sec 29, T11N, R 3W, SLBM, to a point at S 2285 ft. W 1680 ft. from NE corner, Sec 29, T11N, R 3W, SLBM.

Stockwatering directly on ditch from a point at S 2285 ft. W 1680 ft. from NE corner, Sec 29, T11N, R 3W, SLBM, to a point at S 1279 ft. W 0 ft. from NE corner, Sec 32, T11N, R 3W, SLBM.

WATER RIGHTS IN COMMON: 78,270,651

###STOCKWATERING: 375 Equivalent Livestock Units PERIOD OF USE: 01/01 TO 12/31
Stockwatering is limited to 625 sheep (125 ELU).

PLACE OF USE: (which includes all or part of the following legal subdivisions:)

	NORTH-WEST¼				*	*	NORTH-EAST¼				*	*	SOUTH-WEST¼				*	*	SOUTH-EAST¼			
	NW	NE	SW	SE	*	*	NW	NE	SW	SE	*	*	NW	NE	SW	SE	*	*	NW	NE	SW	SE
Sec 29 T 11N R 3W SLBM					*	*		X	X	X	*	*					*	*	X	X		X
Sec 32 T 11N R 3W SLBM					*	*		X			*	*					*	*				

29-653 NAME: Bar D D LC INT: 100% FLOW: 0.001 cfs

TYPE OF RIGHT: U14139 PRIORITY: 1922 SOURCE: Underground Water Well

POINT OF DIVERSION -- UNDERGROUND: (1) N 960 ft. E 1500 ft. from SW Cor, Sec 8, T 10N, R 3W, SLBM.

WATER RIGHTS IN COMMON: 653

###STOCKWATERING: 16 Equivalent Livestock Units PERIOD OF USE: 01/01 TO 12/31

PLACE OF USE: (which includes all or part of the following legal subdivisions:)

	NORTH-WEST¼				NORTH-EAST¼				SOUTH-WEST¼				SOUTH-EAST¼			
	NW	NE	SW	SE	NW	NE	SW	SE	NW	NE	SW	SE	NW	NE	SW	SE
Sec 8 T 10N R 3W SLBM												X				

29-659 NAME: Brad J. & Tami Rhodes INT: 100% FLOW: 0.012 cfs

TYPE OF RIGHT: U14146 PRIORITY: 06/1914 SOURCE: Underground Water Well

POINT OF DIVERSION -- UNDERGROUND: (1) N 2650 ft. E 105 ft. from SW Cor, Sec 36, T 12N, R 3W, SLBM. DIAM: 8 inches. DEPTH: 18 feet.

WATER RIGHTS IN COMMON: 659

###DOMESTIC: 1 Family PERIOD OF USE: 01/01 TO 12/31

PLACE OF USE: (which includes all or part of the following legal subdivisions:)

	NORTH-WEST¼				NORTH-EAST¼				SOUTH-WEST¼				SOUTH-EAST¼			
	NW	NE	SW	SE	NW	NE	SW	SE	NW	NE	SW	SE	NW	NE	SW	SE
Sec 36 T 12N R 3W SLBM									X							

29-661 NAME: Delbert C. Firth INT: 100% FLOW: 0.0015 cfs

TYPE OF RIGHT: U14149 PRIORITY: 1928 SOURCE: Underground Water Well

POINT OF DIVERSION -- UNDERGROUND: (1) N 2510 ft. W 1330 ft. from SE Cor, Sec 2, T 11N, R 4W, SLBM. DIAM: 8 inches. DEPTH: 12 feet.

WATER RIGHTS IN COMMON: 661,1021,1138

###IRRIGATION:

	NORTH WEST QUARTER				NORTH EAST QUARTER				SOUTH WEST QUARTER				SOUTH EAST QUARTER				Section
	NW ¼	NE ¼	SW ¼	SE ¼	NW ¼	NE ¼	SW ¼	SE ¼	NW ¼	NE ¼	SW ¼	SE ¼	NW ¼	NE ¼	SW ¼	SE ¼	Totals
Sec 02 T 11N R 4W SLBM														X			0.1300

or a Total of .1300 acres. PERIOD OF USE: 04/01 TO 10/31

Water Right Number 29-661 is limited to the irrigation requirements of .1300 acres.

29-663 NAME: Keith Lamont & Sheila Doman INT: 100% FLOW: 0.002 cfs

TYPE OF RIGHT: U14151 PRIORITY: 04/1920 SOURCE: Underground Water Well

POINT OF DIVERSION -- UNDERGROUND: (1) N 1263 ft. E 125 ft. from SW Cor, Sec 9, T 11N, R 3W, SLBM. DIAM: 2 inches. DEPTH: 12 feet.

WATER RIGHTS IN COMMON: 663

###DOMESTIC: 1 Family PERIOD OF USE: 01/01 TO 12/31

PLACE OF USE: (which includes all or part of the following legal subdivisions:)

	NORTH-WEST¼				NORTH-EAST¼				SOUTH-WEST¼				SOUTH-EAST¼			
	NW	NE	SW	SE	NW	NE	SW	SE	NW	NE	SW	SE	NW	NE	SW	SE
Sec 9 T 11N R 3W SLBM											X					

29-673 NAME: Kit E. & Janet Andersen INT: 100% FLOW: 0.012 cfs

TYPE OF RIGHT: U14162 PRIORITY: 1920 SOURCE: Underground Water Well

POINT OF DIVERSION -- UNDERGROUND: (1) N 1445 ft. W 275 ft. from SE Cor, Sec 14, T 11N, R 3W, SLBM. DIAM: 12 inches. DEPTH: 20 feet.

WATER RIGHTS IN COMMON: 673

###STOCKWATERING: 10 Equivalent Livestock Units PERIOD OF USE: 01/01 TO 12/31

###DOMESTIC: 1 Family PERIOD OF USE: 01/01 TO 12/31

PLACE OF USE: (which includes all or part of the following legal subdivisions:)

	NORTH-WEST¼				NORTH-EAST¼				SOUTH-WEST¼				SOUTH-EAST¼			
	NW	NE	SW	SE	NW	NE	SW	SE	NW	NE	SW	SE	NW	NE	SW	SE
Sec 14 T 11N R 3W SLBM														X		

29-676 NAME: William Petersen INT: 100% FLOW: 0.012 cfs

TYPE OF RIGHT: U14165 PRIORITY: 1916 SOURCE: Underground Water Well

POINT OF DIVERSION -- UNDERGROUND: (1) N 1011 ft. W 393 ft. from SE Cor, Sec 23, T 11N, R 3W, SLBM. DIAM: 12 inches. DEPTH: 25 feet.

WATER RIGHTS IN COMMON: 599,603,604,605,607,676,1196,2145,2185,2725,2751,2856,2857,2858,3321

###STOCKWATERING: 80 Equivalent Livestock Units PERIOD OF USE: 01/01 TO 12/31

Stockwatering is limited to the annual stockwatering requirements of 43 ELU's.

PLACE OF USE: (which includes all or part of the following legal subdivisions:)

	NORTH-WEST¼				NORTH-EAST¼				SOUTH-WEST¼				SOUTH-EAST¼			
	NW	NE	SW	SE	NW	NE	SW	SE	NW	NE	SW	SE	NW	NE	SW	SE
Sec 23 T 11N R 3W SLBM																X

29-679 NAME: Delfenia Barela
Olivia C. Garza
INT: UNDV FLOW: 0.012 cfs

TYPE OF RIGHT: U14168 PRIORITY: 1902 SOURCE: Underground Water Well

POINT OF DIVERSION -- UNDERGROUND: (1) N 1702 ft. W 216 ft. from SE Cor, Sec 11, T 12N, R 3W, SLBM. DIAM: 2 inches. DEPTH: 20 feet.

WATER RIGHTS IN COMMON: 679

###DOMESTIC: 1 Family PERIOD OF USE: 01/01 TO 12/31

PLACE OF USE: (which includes all or part of the following legal subdivisions:)

	NORTH-WEST¼				NORTH-EAST¼				SOUTH-WEST¼				SOUTH-EAST¼			
	NW	NE	SW	SE	NW	NE	SW	SE	NW	NE	SW	SE	NW	NE	SW	SE
Sec 11 T 12N R 3W SLBM														X		

29-680 NAME: Brian and Heidi Shaffer
Brent and Colleen Shaffer
INT: 50% FLOW: 0.5 cfs
INT: 50%

TYPE OF RIGHT: U14169 PRIORITY: 1920 SOURCE: Underground Water Drains

POINT OF REDIVERSION: (1) S 278 ft. E 1413 ft. from NW Cor, Sec 13, T 12N, R 3W, SLBM.

POINTS OF DIVERSION -- DRAIN: (1) S 543 ft. W 15 ft. from E¼ Cor, Sec 11, T 12N, R 3W, SLBM.
(2) S 910 ft. W 30 ft. from E¼ Cor, Sec 11, T 12N, R 3W, SLBM.

WATER RIGHTS IN COMMON: 680

###IRRIGATION:

	NORTH WEST QUARTER				NORTH EAST QUARTER				SOUTH WEST QUARTER				SOUTH EAST QUARTER				Section
	NW ¼	NE ¼	SW ¼	SE ¼	NW ¼	NE ¼	SW ¼	SE ¼	NW ¼	NE ¼	SW ¼	SE ¼	NW ¼	NE ¼	SW ¼	SE ¼	Totals
Sec 13 T 12N R 3W SLBM		6.0000															6.0000

or a Total of 6.0000 acres.

PERIOD OF USE: 04/01 TO 10/31

###STOCKWATERING: 30 Equivalent Livestock Units PERIOD OF USE: 01/01 TO 12/31

REMARKS:

Interest in flow is 99.00%. For other interests see 3487.

29-686 NAME: Edna Mae Ward Trustee
INT: 100% FLOW: 0.009 cfs

TYPE OF RIGHT: U14180 PRIORITY: 1903 SOURCE: Underground Water Well

POINT OF DIVERSION -- UNDERGROUND: (1) N 2030 ft. W 430 ft. from SE Cor, Sec 11, T 12N, R 3W, SLBM. DIAM: 2 inches. DEPTH: 18 feet.

WATER RIGHTS IN COMMON: 686,1628

###IRRIGATION:

	NORTH WEST QUARTER				NORTH EAST QUARTER				SOUTH WEST QUARTER				SOUTH EAST QUARTER				Section
	NW ¼	NE ¼	SW ¼	SE ¼	NW ¼	NE ¼	SW ¼	SE ¼	NW ¼	NE ¼	SW ¼	SE ¼	NW ¼	NE ¼	SW ¼	SE ¼	Totals
Sec 11 T 12N R 3W SLBM														X			0.2600

or a Total of .2600 acres.

PERIOD OF USE: 04/01 TO 10/31

Water Right Number 29-686 is limited to the irrigation requirements of .1900 acres.

29-689 NAME: Julie E. Larson — INT: UNDV FLOW: 0.071 cfs
Jean Munk
Lara Noren

TYPE OF RIGHT: U14183 PRIORITY: 1897 SOURCE: Underground Water Well

POINT OF DIVERSION -- UNDERGROUND: (1) S 10 ft. E 1760 ft. from NW Cor, Sec 19, T 12N, R 2W, SLBM. DIAM: 2 inches. DEPTH: 110 feet.

WATER RIGHTS IN COMMON: 689

###STOCKWATERING: 40 Equivalent Livestock Units — PERIOD OF USE: 01/01 TO 12/31

PLACE OF USE: (which includes all or part of the following legal subdivisions:)

	NORTH-WEST¼				NORTH-EAST¼				SOUTH-WEST¼				SOUTH-EAST¼			
	NW	NE	SW	SE	NW	NE	SW	SE	NW	NE	SW	SE	NW	NE	SW	SE
Sec 19 T 12N R 2W SLBM		X														

29-691 NAME: Randee B. & Linda Sue Munns — INT: 100% FLOW: 0.009 cfs

TYPE OF RIGHT: U14234 PRIORITY: 1916 SOURCE: Underground Water Well

POINT OF DIVERSION -- UNDERGROUND: (1) S 1340 ft. W 1213 ft. from NE Cor, Sec 26, T 12N, R 3W, SLBM. DIAM: 6 inches. DEPTH: 40 feet.

WATER RIGHTS IN COMMON: 597,606,691,2725,2856,2857,2858,3321

###IRRIGATION:

	NORTH WEST QUARTER				NORTH EAST QUARTER				SOUTH WEST QUARTER				SOUTH EAST QUARTER				Section
	NW ¼	NE ¼	SW ¼	SE ¼	NW ¼	NE ¼	SW ¼	SE ¼	NW ¼	NE ¼	SW ¼	SE ¼	NW ¼	NE ¼	SW ¼	SE ¼	Totals
Sec 26 T 12N R 3W SLBM								X									0.1000

or a Total of .1000 acres. PERIOD OF USE: 04/01 TO 10/31

###STOCKWATERING: 20 Equivalent Livestock Units — PERIOD OF USE: 01/01 TO 12/31

REMARKS:

This right is auxiliary to the North Garland-Riverside Water Company
and shares in the Bear River Canal Company and has no sole supply.

29-702 NAME: Wayne LeRoy and Debra Thomas Firth Trustees — INT: 100% FLOW: 3.0 cfs

TYPE OF RIGHT: U15807 PRIORITY: 1932 SOURCE: Open Drain

POINT OF DIVERSION -- DRAIN: (1) S 2617 ft. E 1662 ft. from NW Cor, Sec 14, T 11N, R 4W, SLBM.

WATER RIGHTS IN COMMON: 597,606,702,2725,2856,2857,2858,3321

###IRRIGATION:

	NORTH WEST QUARTER				NORTH EAST QUARTER				SOUTH WEST QUARTER				SOUTH EAST QUARTER				Section
	NW ¼	NE ¼	SW ¼	SE ¼	NW ¼	NE ¼	SW ¼	SE ¼	NW ¼	NE ¼	SW ¼	SE ¼	NW ¼	NE ¼	SW ¼	SE ¼	Totals
Sec 14 T 11N R 4W SLBM										X			X				20.6700

or a Total of 20.6700 acres. PERIOD OF USE: 04/01 TO 10/31

Water Right Number 29-702 is limited to the irrigation requirements of 13.6700 acres.

REMARKS:

This right is supplemental to 7.0 acres of irrigation from the Bear River
Canal Company.

29-721 NAME: Ronald J. & Carol Ann K. Davis Trustees INT: 100% FLOW: 0.257 cfs

TYPE OF RIGHT: U17705 PRIORITY: 1908 SOURCE: Underground Water Drain

POINT OF DIVERSION -- DRAIN: (1) N 5 ft. W 1907 ft. from SE Cor, Sec 14, T 12N, R 3W, SLBM.

WATER RIGHTS IN COMMON: 597,606,721,2725,2856,2857,2858,3321

###IRRIGATION:

	NORTH WEST QUARTER				NORTH EAST QUARTER				SOUTH WEST QUARTER				SOUTH EAST QUARTER				Section
	NW ¼	NE ¼	SW ¼	SE ¼	NW ¼	NE ¼	SW ¼	SE ¼	NW ¼	NE ¼	SW ¼	SE ¼	NW ¼	NE ¼	SW ¼	SE ¼	Totals
Sec 23 T 12N R 3W SLBM								X									24.8700

or a Total of 24.8700 acres.

PERIOD OF USE: 04/01 TO 10/31

Water Right Number 29-721 is limited to the irrigation requirements of 1.5700 acres.

29-770 NAME: USA Fish & Wildlife Service INT: 100% FLOW: 0.01 cfs

TYPE OF RIGHT: U19128 PRIORITY: 1920 SOURCE: Underground Water Well

POINT OF DIVERSION -- UNDERGROUND: (1) N 379 ft. E 1300 ft. from SW Cor, Sec 34, T 9N, R 2W, SLBM. DIAM: 2 inches. DEPTH: 80 feet.

WATER RIGHTS IN COMMON: 768,769,770,936,937,1914,1915,1916,3060

###STOCKWATERING: 250 Equivalent Livestock Units PERIOD OF USE: 01/01 TO 12/31

Stockwatering is limited to 1 ELU.

PLACE OF USE: (which includes all or part of the following legal subdivisions:)

	NORTH-WEST¼				NORTH-EAST¼				SOUTH-WEST¼				SOUTH-EAST¼			
	NW	NE	SW	SE	NW	NE	SW	SE	NW	NE	SW	SE	NW	NE	SW	SE
Sec 34 T 9N R 2W SLBM											X					

29-780 NAME: Hansen Sheep Company INT: 100% FLOW: 0.027 cfs

TYPE OF RIGHT: U19325 PRIORITY: 1900 SOURCE: Underground Water Well

POINT OF DIVERSION -- UNDERGROUND: (1) S 1085 ft. E 2430 ft. from NW Cor, Sec 7, T 12N, R 2W, SLBM. DIAM: 48 inches. DEPTH: 60 feet.

Group No. 1
WATER RIGHTS IN COMMON: 780,910,2392,2725,2856,2857,2858,3321

###IRRIGATION:

	NORTH WEST QUARTER				NORTH EAST QUARTER				SOUTH WEST QUARTER				SOUTH EAST QUARTER				Section
	NW ¼	NE ¼	SW ¼	SE ¼	NW ¼	NE ¼	SW ¼	SE ¼	NW ¼	NE ¼	SW ¼	SE ¼	NW ¼	NE ¼	SW ¼	SE ¼	Totals
Sec 07 T 12N R 2W SLBM		X															1.2000

or a Total of 1.2000 acres.

PERIOD OF USE: 04/01 TO 10/31

Group No. 2
WATER RIGHTS IN COMMON: 628,780,910,1131,2325,2392,2514

###STOCKWATERING: 400 Equivalent Livestock Units PERIOD OF USE: 01/01 TO 12/31
Stockwatering is limited to 20 ELU's.

Group No. 3
WATER RIGHTS IN COMMON: 780,910,1131

###DOMESTIC: 1 Family PERIOD OF USE: 01/01 TO 12/31
Domestic use is supplemental to the Ukon Water Company and is used as an emergency backup source and has no sole supply.

Water Right Number 29-780 is limited to the irrigation requirements of .4000 acres.

PLACE OF USE: (which includes all or part of the following legal subdivisions:)

	NORTH-WEST¼				NORTH-EAST¼				SOUTH-WEST¼				SOUTH-EAST¼			
	NW	NE	SW	SE	NW	NE	SW	SE	NW	NE	SW	SE	NW	NE	SW	SE
Sec 7 T 12N R 2W SLBM		X														

29-783 NAME: Clyde A. Sorensen INT: 100% FLOW: 0.009 cfs

TYPE OF RIGHT: U19343 PRIORITY: 1927 SOURCE: Underground Water Well

POINT OF DIVERSION -- UNDERGROUND: (1) N 663 ft. W 335 ft. from SE Cor, Sec 24, T 12N, R 3W, SLBM. DIAM: 5 inches. DEPTH: 35 feet.

WATER RIGHTS IN COMMON: 783

###IRRIGATION:

	NORTH WEST QUARTER				NORTH EAST QUARTER				SOUTH WEST QUARTER				SOUTH EAST QUARTER				Section
	NW ¼	NE ¼	SW ¼	SE ¼	NW ¼	NE ¼	SW ¼	SE ¼	NW ¼	NE ¼	SW ¼	SE ¼	NW ¼	NE ¼	SW ¼	SE ¼	Totals
Sec 24 T 12N R 3W SLBM																X	0.2400

or a Total of .2400 acres.
PERIOD OF USE: 04/01 TO 10/31

29-835 NAME: Darrell & Idalyn Larkin INT: 100% FLOW: 5.0 cfs

TYPE OF RIGHT: U20169 PRIORITY: 1915 SOURCE: Underground Water Drain

POINT OF DIVERSION -- DRAIN: (1) N 1920 ft. E 8 ft. from SW Cor, Sec 14, T 11N, R 4W, SLBM.

WATER RIGHTS IN COMMON: 597,606,835,2725,2856,2857,2858,3321

###IRRIGATION:

	NORTH WEST QUARTER				NORTH EAST QUARTER				SOUTH WEST QUARTER				SOUTH EAST QUARTER				Section
	NW ¼	NE ¼	SW ¼	SE ¼	NW ¼	NE ¼	SW ¼	SE ¼	NW ¼	NE ¼	SW ¼	SE ¼	NW ¼	NE ¼	SW ¼	SE ¼	Totals
Sec 14 T 11N R 4W SLBM										X	X			X			56.5000

or a Total of 56.5000 acres.
PERIOD OF USE: 04/01 TO 10/15
This right is supplemental to 20.0 acres of irrigation from the Bear River Canal Company.

Water Right Number 29-835 is limited to the irrigation requirements of 36.5000 acres.

REMARKS:

Interest in flow is 50%. For other interests see 3488.

29-846 NAME: Brian & Heidi Shaffer — INT: 50% FLOW: 0.013 cfs
Brent D. & Colleen Shaffer — INT: 50%

TYPE OF RIGHT: U20512 PRIORITY: 1930 SOURCE: Developed Spring

POINT OF DIVERSION -- UNDERGROUND: (1) N 240 ft. E 12 ft. from SW Cor, Sec 13, T 12N, R 3W, SLBM.

WATER RIGHTS IN COMMON: 846

###STOCKWATERING: 21 Equivalent Livestock Units — PERIOD OF USE: 01/01 TO 12/31

PLACE OF USE: (which includes all or part of the following legal subdivisions:)

	NORTH-WEST¼				NORTH-EAST¼				SOUTH-WEST¼				SOUTH-EAST¼			
	NW	NE	SW	SE	NW	NE	SW	SE	NW	NE	SW	SE	NW	NE	SW	SE
Sec 13 T 12N R 3W SLBM											X					

29-847 NAME: Delwin Hansen — INT: 100% FLOW: 0.007 cfs

TYPE OF RIGHT: U20590 PRIORITY: 09/1928 SOURCE: Underground Water Drain

POINT OF DIVERSION -- UNDERGROUND: (1) S 560 ft. W 1075 ft. from NE Cor, Sec 11, T 10N, R 3W, SLBM.

WATER RIGHTS IN COMMON: 847

###STOCKWATERING: 4 Equivalent Livestock Units — PERIOD OF USE: 01/01 TO 12/31

PLACE OF USE: (which includes all or part of the following legal subdivisions:)

	NORTH-WEST¼				NORTH-EAST¼				SOUTH-WEST¼				SOUTH-EAST¼			
	NW	NE	SW	SE	NW	NE	SW	SE	NW	NE	SW	SE	NW	NE	SW	SE
Sec 11 T 10N R 3W SLBM						X										

29-850 NAME: Lynn E. & Jonie Summers — INT: 100% FLOW: 5.0 cfs

TYPE OF RIGHT: U29026 PRIORITY: 1915 SOURCE: Underground Water Drain

POINT OF DIVERSION -- SURFACE: (1) S 18 ft. 0 ft. from NW Cor, Sec 23, T 11N, R 4W, SLBM.

WATER RIGHTS IN COMMON: 597,606,850,2725,2856,2857,2858,3321

###IRRIGATION:

	NORTH WEST QUARTER				NORTH EAST QUARTER				SOUTH WEST QUARTER				SOUTH EAST QUARTER				Section
	NW ¼	NE ¼	SW ¼	SE ¼	NW ¼	NE ¼	SW ¼	SE ¼	NW ¼	NE ¼	SW ¼	SE ¼	NW ¼	NE ¼	SW ¼	SE ¼	Totals
Sec 23 T 11N R 4W SLBM		X				X											111.4500

or a Total of 111.4500 acres.

PERIOD OF USE: 04/01 TO 10/31

Water Right Number 29-850 is limited to the irrigation requirements of 111.4500 acres.

29-879 NAME: Pacificorp dba Utah Power & Light Company INT: 100% FLOW: 0.35 cfs

TYPE OF RIGHT: U21414 PRIORITY: 1918 SOURCE: Underground Water Drain

POINT OF DIVERSION -- DRAIN: (1) S 2109 ft. E 2179 ft. from NW Cor, Sec 3, T 8N, R 2W, SLBM.

Group No. 1
WATER RIGHTS IN COMMON: 161,879,3089

###IRRIGATION:

	NORTH WEST QUARTER				NORTH EAST QUARTER				SOUTH WEST QUARTER				SOUTH EAST QUARTER				Section
	NW ¼	NE ¼	SW ¼	SE ¼	NW ¼	NE ¼	SW ¼	SE ¼	NW ¼	NE ¼	SW ¼	SE ¼	NW ¼	NE ¼	SW ¼	SE ¼	Totals
Sec 03 T 8N R 2W SLBM				X													6.0700

or a Total of 6.0700 acres.

PERIOD OF USE: 04/01 TO 10/31

Group No. 2
WATER RIGHTS IN COMMON: 879,3089

###STOCKWATERING: 25 Equivalent Livestock Units

PERIOD OF USE: 01/01 TO 12/31

Stockwatering under 879 is limited to 10 ELU.

Water Right Number 29-879 is limited to the irrigation requirements of 2.4000 acres.

29-886 NAME: Beb T. Okada & Ila A. Okada Family Trust INT: 100% FLOW: 0.015 cfs

TYPE OF RIGHT: U21426 PRIORITY: 1900 SOURCE: Underground Water Well

POINT OF DIVERSION -- UNDERGROUND: (1) N 1000 ft. W 210 ft. from SE Cor, Sec 28, T 11N, R 4W, SLBM. DIAM: 6 inches. DEPTH: 41 feet.

Group No. 1
WATER RIGHTS IN COMMON: 597,606,886,2725,2856,2857,2858,3321

###IRRIGATION:

	NORTH WEST QUARTER				NORTH EAST QUARTER				SOUTH WEST QUARTER				SOUTH EAST QUARTER				Section
	NW ¼	NE ¼	SW ¼	SE ¼	NW ¼	NE ¼	SW ¼	SE ¼	NW ¼	NE ¼	SW ¼	SE ¼	NW ¼	NE ¼	SW ¼	SE ¼	Totals
Sec 28 T 11N R 4W SLBM																X	0.2900

or a Total of .2900 acres.

PERIOD OF USE: 04/01 TO 10/31

Group No. 2
WATER RIGHTS IN COMMON: 886,1944

###DOMESTIC: 1 Family

PERIOD OF USE: 01/01 TO 12/31

Domestic use is auxiliary to the Thatcher-Penrose Service District water system and has no sole supply.

Water Right Number 29-886 is limited to the irrigation requirements of .2900 acres.

29-898 NAME: Robert Lee & Bernice P. Allen Family Inc. INT: 100% FLOW: 0.089 cfs

TYPE OF RIGHT: U21747 PRIORITY: 1903 SOURCE: Underground Water Well

POINT OF DIVERSION -- UNDERGROUND: (1) S 2230 ft. W 2145 ft. from NE Cor, Sec 25, T 12N, R 3W, SLBM. DIAM: 10 inches. DEPTH: 40 feet.

Group No. 1
WATER RIGHTS IN COMMON: 898

###STOCKWATERING: 40 Equivalent Livestock Units
PERIOD OF USE: 01/01 TO 12/31

Group No. 2
WATER RIGHTS IN COMMON: 898,2725,2856,2857,2858,3321

###IRRIGATION:

	NORTH WEST QUARTER				NORTH EAST QUARTER				SOUTH WEST QUARTER				SOUTH EAST QUARTER				Section
	NW ¼	NE ¼	SW ¼	SE ¼	NW ¼	NE ¼	SW ¼	SE ¼	NW ¼	NE ¼	SW ¼	SE ¼	NW ¼	NE ¼	SW ¼	SE ¼	Totals
Sec 25 T 12N R 3W SLBM							X										0.2000

or a Total of .2000 acres.

PERIOD OF USE: 04/01 TO 10/31

Water Right Number 29-898 is limited to the irrigation requirements of .1500 acres.

29-899 NAME: Wayne LeRoy & Debra Thomas Firth Trustees INT: 100% FLOW: 0.44 cfs

TYPE OF RIGHT: U21748 PRIORITY: 1905 SOURCE: Underground Water Drain

POINT OF DIVERSION -- DRAIN: (1) S 3330 ft. E 565 ft. from NW Cor, Sec 18, T 11N, R 3W, SLBM.

WATER RIGHTS IN COMMON: 899

###IRRIGATION:

	NORTH WEST QUARTER				NORTH EAST QUARTER				SOUTH WEST QUARTER				SOUTH EAST QUARTER				Section
	NW ¼	NE ¼	SW ¼	SE ¼	NW ¼	NE ¼	SW ¼	SE ¼	NW ¼	NE ¼	SW ¼	SE ¼	NW ¼	NE ¼	SW ¼	SE ¼	Totals
Sec 24 T 11N R 4W SLBM							X	X	X								28.2500

or a Total of 28.2500 acres.

PERIOD OF USE: 04/01 TO 10/31

###STOCKWATERING: 208 Equivalent Livestock Units
PERIOD OF USE: 01/01 TO 12/31

29-917 NAME: Hampton Ford Properties LLC INT: 100% FLOW: 1.5 cfs

TYPE OF RIGHT: D145 PRIORITY: 1876 SOURCE: Bigler Slough

POINT OF DIVERSION -- SURFACE: (1) N 1220 ft. W 1120 ft. from SE Cor, Sec 7, T 12N, R 2W, SLBM.

POINT OF DIVERSION: Stockwatering directly on stream from a point in NW¼SE¼ Sec 7, T12N, R 2W, SLBM,
to a point in SE¼NE¼ Sec 7, T12N, R 2W, SLBM.

Group No. 1
WATER RIGHTS IN COMMON: 917

###IRRIGATION:

	NORTH WEST QUARTER				NORTH EAST QUARTER				SOUTH WEST QUARTER				SOUTH EAST QUARTER				Section
	NW ¼	NE ¼	SW ¼	SE ¼	NW ¼	NE ¼	SW ¼	SE ¼	NW ¼	NE ¼	SW ¼	SE ¼	NW ¼	NE ¼	SW ¼	SE ¼	Totals
Sec 07 T 12N R 2W SLBM								X					X	X	X	X	71.9000

or a Total of 71.9000 acres.

PERIOD OF USE: 04/01 TO 11/01

Group No. 2
WATER RIGHTS IN COMMON: 863,864,910,917,2617

###STOCKWATERING: 120 Equivalent Livestock Units
PERIOD OF USE: 01/01 TO 12/31
Stockwatering is limited to 30 ELU's.

29-922 NAME: Betty Jean S. Petersen Trustee INT: 100% FLOW: 0.52 cfs

TYPE OF RIGHT: D354 PRIORITY: 1902 SOURCE: Welling Spring Stream

POINT OF DIVERSION: Stockwatering directly on stream from a point at N 575 ft. E 660 ft. from SW corner, Sec 5, T12N, R 2W, SLBM, to a point at N 0 ft. E 843 ft. from SW corner, Sec 5, T12N, R 2W, SLBM.

WATER RIGHTS IN COMMON: 922

###STOCKWATERING: 30 Equivalent Livestock Units PERIOD OF USE: 05/01 TO 10/01

PLACE OF USE: (which includes all or part of the following legal subdivisions:)

	NORTH-WEST¼				NORTH-EAST¼				SOUTH-WEST¼				SOUTH-EAST¼			
	NW	NE	SW	SE	NW	NE	SW	SE	NW	NE	SW	SE	NW	NE	SW	SE
Sec 5 T 12N R 2W SLBM											X					

29-923 NAME: Richards Land & Livestock INT: 100% FLOW: 0.53 cfs

TYPE OF RIGHT: D363 PRIORITY: 1900 SOURCE: Welling Spring Stream

POINT OF DIVERSION -- SURFACE: (1) N 575 ft. E 660 ft. from SW Cor, Sec 5, T 12N, R 2W, SLBM.

POINTS OF REDIVERSION: (1) S 560 ft. E 655 ft. from NW Cor, Sec 8, T 12N, R 2W, SLBM.
(2) S 1180 ft. E 700 ft. from NW Cor, Sec 8, T 12N, R 2W, SLBM.
(3) S 1530 ft. E 825 ft. from NW Cor, Sec 8, T 12N, R 2W, SLBM.

WATER RIGHTS IN COMMON: 923

###IRRIGATION:

	NORTH WEST QUARTER				NORTH EAST QUARTER				SOUTH WEST QUARTER				SOUTH EAST QUARTER				Section
	NW ¼	NE ¼	SW ¼	SE ¼	NW ¼	NE ¼	SW ¼	SE ¼	NW ¼	NE ¼	SW ¼	SE ¼	NW ¼	NE ¼	SW ¼	SE ¼	Totals
Sec 08 T 12N R 2W SLBM		X			X												32.4500

or a Total of 32.4500 acres.

PERIOD OF USE: 05/01 TO 10/31

###STOCKWATERING: 84 Equivalent Livestock Units PERIOD OF USE: 01/01 TO 12/31

29-930 NAME: Wendell K. & Joanne S. Petterson Trustees INT: 100% FLOW: 3.5 cfs

TYPE OF RIGHT: D514 PRIORITY: 1902 SOURCE: Unnamed Stream

POINT OF DIVERSION -- SURFACE: (1) S 179 ft. W 2676 ft. from NE Cor, Sec 13, T 11N, R 4W, SLBM.

Group No. 1
WATER RIGHTS IN COMMON: 930

###IRRIGATION:

	NORTH WEST QUARTER				NORTH EAST QUARTER				SOUTH WEST QUARTER				SOUTH EAST QUARTER				Section
	NW ¼	NE ¼	SW ¼	SE ¼	NW ¼	NE ¼	SW ¼	SE ¼	NW ¼	NE ¼	SW ¼	SE ¼	NW ¼	NE ¼	SW ¼	SE ¼	Totals
Sec 13 T 11N R 4W SLBM		X		X			X			X	X	X					127.1000

or a Total of 127.1000 acres.

PERIOD OF USE: 04/01 TO 10/31

Group No. 2
WATER RIGHTS IN COMMON: 930,931

###IRRIGATION:	NORTH WEST QUARTER				NORTH EAST QUARTER				SOUTH WEST QUARTER				SOUTH EAST QUARTER				Section
	NW ¼	NE ¼	SW ¼	SE ¼	NW ¼	NE ¼	SW ¼	SE ¼	NW ¼	NE ¼	SW ¼	SE ¼	NW ¼	NE ¼	SW ¼	SE ¼	Totals
Sec 13 T 11N R 4W SLBM							X						X		X		112.9000

or a Total of 112.9000 acres.

PERIOD OF USE: 04/01 TO 10/31

Group No. 3
WATER RIGHTS IN COMMON: 8,930,931,933,1132,1340,2109

###STOCKWATERING: 298 Equivalent Livestock Units
PERIOD OF USE: 01/01 TO 12/31
Stockwatering is limited to 79 ELU's.

Water Right Number 29-930 is limited to the irrigation requirements of 138.5600 acres.
This Right has a total irrigated acreage for all claims of 240.00 acres.

REMARKS:

Interest in flow is 240.0/395.66 (60.66%). For other interests see 3489.

29-931 NAME: Wendell K. & Joanne S. Petterson Trustees INT: 100% FLOW: 2.5 cfs

TYPE OF RIGHT: D515 PRIORITY: 1902 SOURCE: Unnamed Stream

POINT OF DIVERSION -- SURFACE: (1) S 48 ft. W 1340 ft. from NE Cor, Sec 13, T 11N, R 4W, SLBM.

Group No. 1
WATER RIGHTS IN COMMON: 931

###IRRIGATION:	NORTH WEST QUARTER				NORTH EAST QUARTER				SOUTH WEST QUARTER				SOUTH EAST QUARTER				Section
	NW ¼	NE ¼	SW ¼	SE ¼	NW ¼	NE ¼	SW ¼	SE ¼	NW ¼	NE ¼	SW ¼	SE ¼	NW ¼	NE ¼	SW ¼	SE ¼	Totals
Sec 13 T 11N R 4W SLBM					X	X											39.6900

or a Total of 39.6900 acres.

PERIOD OF USE: 04/01 TO 10/31

Group No. 2
WATER RIGHTS IN COMMON: 930,931

###IRRIGATION:	NORTH WEST QUARTER				NORTH EAST QUARTER				SOUTH WEST QUARTER				SOUTH EAST QUARTER				Section
	NW ¼	NE ¼	SW ¼	SE ¼	NW ¼	NE ¼	SW ¼	SE ¼	NW ¼	NE ¼	SW ¼	SE ¼	NW ¼	NE ¼	SW ¼	SE ¼	Totals
Sec 13 T 11N R 4W SLBM							X						X		X		112.9000

or a Total of 112.9000 acres.

PERIOD OF USE: 04/01 TO 10/31

Group No. 3
WATER RIGHTS IN COMMON: 931,933

###IRRIGATION:	NORTH WEST QUARTER				NORTH EAST QUARTER				SOUTH WEST QUARTER				SOUTH EAST QUARTER				Section
	NW ¼	NE ¼	SW ¼	SE ¼	NW ¼	NE ¼	SW ¼	SE ¼	NW ¼	NE ¼	SW ¼	SE ¼	NW ¼	NE ¼	SW ¼	SE ¼	Totals
Sec 13 T 11N R 4W SLBM						X		X						X		X	130.7400

or a Total of 130.7400 acres.

PERIOD OF USE: 04/01 TO 10/31

Group No. 4
WATER RIGHTS IN COMMON: 8,930,931,933,1132,1340,2109

###STOCKWATERING: 298 Equivalent Livestock Units PERIOD OF USE: 01/01 TO 12/31
Stockwatering is limited to 92 ELU's.

Water Right Number 29-931 is limited to the irrigation requirements of 133.3100 acres.
This Right has a total irrigated acreage for all claims of 283.33 acres.

REMARKS:

Interest in flow is 283.33/347.61 (81.5%). For other interests see 3490.

29-933 NAME: Wendell K. & Joanne S. Petterson Trustees INT: 100% FLOW: 2.5 cfs

TYPE OF RIGHT: D517 PRIORITY: 1902 SOURCE: Unnamed Stream

POINT OF DIVERSION -- SURFACE: (1) S 40 ft. W 33 ft. from NE Cor, Sec 13, T 11N, R 4W, SLBM.

Group No. 1
WATER RIGHTS IN COMMON: 931,933

###IRRIGATION:

	NORTH WEST QUARTER				NORTH EAST QUARTER				SOUTH WEST QUARTER				SOUTH EAST QUARTER				Section
	NW ¼	NE ¼	SW ¼	SE ¼	NW ¼	NE ¼	SW ¼	SE ¼	NW ¼	NE ¼	SW ¼	SE ¼	NW ¼	NE ¼	SW ¼	SE ¼	Totals
Sec 13 T 11N R 4W SLBM						X		X						X		X	130.7400

or a Total of 130.7400 acres. PERIOD OF USE: 04/01 TO 10/31

Group No. 2
WATER RIGHTS IN COMMON: 8,930,931,933,1132,1340,2109

###STOCKWATERING: 298 Equivalent Livestock Units PERIOD OF USE: 01/01 TO 12/31
Stockwatering is limited to 48 ELU's.

Water Right Number 29-933 is limited to the irrigation requirements of 138.5600 acres.

REMARKS:

Interest in flow is 130.74/154.04(84.87%). For other interests 3491.

29-951 NAME: John Robert Reese Trustee INT: 4.91% FLOW: 1.0 cfs
USA Fish & Wildlife Service INT: 95.09%

TYPE OF RIGHT: U594 PRIORITY: 1869 SOURCE: Perry Spring Stream

POINT OF DIVERSION -- SURFACE: (1) N 143 ft. E 2343 ft. from SW Cor, Sec 34, T 9N, R 2W, SLBM.

Group No. 1
WATER RIGHTS IN COMMON: 951,952,980

###IRRIGATION:

	NORTH WEST QUARTER				NORTH EAST QUARTER				SOUTH WEST QUARTER				SOUTH EAST QUARTER				Section
	NW ¼	NE ¼	SW ¼	SE ¼	NW ¼	NE ¼	SW ¼	SE ¼	NW ¼	NE ¼	SW ¼	SE ¼	NW ¼	NE ¼	SW ¼	SE ¼	Totals
Sec 03 T 8N R 2W SLBM		X															1.4400
Sec 34 T 9N R 2W SLBM				X						X		X					62.8300

or a Total of 64.2700 acres. PERIOD OF USE: 04/01 TO 10/31

Group No. 2
WATER RIGHTS IN COMMON: 951,952,980,3056

###IRRIGATION:

	NORTH WEST QUARTER				NORTH EAST QUARTER				SOUTH WEST QUARTER				SOUTH EAST QUARTER				Section
	NW ¼	NE ¼	SW ¼	SE ¼	NW ¼	NE ¼	SW ¼	SE ¼	NW ¼	NE ¼	SW ¼	SE ¼	NW ¼	NE ¼	SW ¼	SE ¼	Totals
Sec 34 T 9N R 2W SLBM				X						X							5.1300

or a Total of 5.1300 acres.

PERIOD OF USE: 04/01 TO 10/31

###STOCKWATERING: 90 Equivalent Livestock Units
PERIOD OF USE: 01/01 TO 12/31
Stockwatering is limited to 20 ELU's.

Water Right Number 29-951 is limited to the irrigation requirements of 15.0400 acres.
This Right has a total irrigated acreage for all claims of 69.40 acres.

29-961 NAME: McMurdie Family Trust INT: 100% FLOW: 0.022 cfs

TYPE OF RIGHT: U740 PRIORITY: 1886 SOURCE: Unnamed Springs

POINTS OF DIVERSION -- SURFACE:
(1) S 428 ft. E 148 ft. from NW Cor, Sec 7, T 11N, R 2W, SLBM.
(2) S 827 ft. E 277 ft. from NW Cor, Sec 7, T 11N, R 2W, SLBM.

WATER RIGHTS IN COMMON: 961

###STOCKWATERING: 600 Equivalent Livestock Units
PERIOD OF USE: 01/01 TO 12/31

PLACE OF USE: (which includes all or part of the following legal subdivisions:)

	NORTH-WEST¼				NORTH-EAST¼				SOUTH-WEST¼				SOUTH-EAST¼			
	NW	NE	SW	SE	NW	NE	SW	SE	NW	NE	SW	SE	NW	NE	SW	SE
Sec 7 T 11N R 2W SLBM	X															

REMARKS:

The originally authorized use of water is described herein, however, the claimant has amended the use of water under this right. The water is being used to supplement Water Right Number 29-1177 for the irrigation of 34.70 acres (sole supply 4.2 acres) within the NW4NW4, NE4NW4, SW4NW4, SE4NW4 of Section 7, T11N, R2W, SLB&M. A change application for this amendment needs to be filed by the claimant.

29-967 NAME: Roslyn Callister Archibald INT: 38.22% FLOW: 8.0 cfs OR 1,636.19 acre-feet
Katherine Summers INT: 61.82%
Lynn E. Summers INT: 61.82%
Jonie Summers INT: 61.82%
Lee T. Summers INT: 61.82%

TYPE OF RIGHT: U846 PRIORITY: 1902 SOURCE: Unnamed Drain

POINTS OF DIVERSION -- SURFACE:
(1) N 2547 ft. W 21 ft. from SE Cor, Sec 22, T 11N, R 4W, SLBM.
(2) S 1361 ft. W 1347 ft. from NE Cor, Sec 23, T 11N, R 4W, SLBM.
(3) S 1363 ft. 0 ft. from NW Cor, Sec 23, T 11N, R 4W, SLBM.

Group No. 1
WATER RIGHTS IN COMMON: 967

###IRRIGATION:	NORTH WEST QUARTER				NORTH EAST QUARTER				SOUTH WEST QUARTER				SOUTH EAST QUARTER				Section
	NW ¼	NE ¼	SW ¼	SE ¼	NW ¼	NE ¼	SW ¼	SE ¼	NW ¼	NE ¼	SW ¼	SE ¼	NW ¼	NE ¼	SW ¼	SE ¼	Totals
Sec 23 T 11N R 4W SLBM								X			X	X	X	X	X	X	154.9000

or a Total of 154.9000 acres.
PERIOD OF USE: 04/01 TO 10/31

Group No. 2
WATER RIGHTS IN COMMON: 597,606,967,2725,2856,2857,2858,3321

###IRRIGATION:	NORTH WEST QUARTER				NORTH EAST QUARTER				SOUTH WEST QUARTER				SOUTH EAST QUARTER				Section
	NW ¼	NE ¼	SW ¼	SE ¼	NW ¼	NE ¼	SW ¼	SE ¼	NW ¼	NE ¼	SW ¼	SE ¼	NW ¼	NE ¼	SW ¼	SE ¼	Totals
Sec 23 T 11N R 4W SLBM			X	X			X	X	X	X	X	X	X	X	X		250.5100

or a Total of 250.5100 acres.
PERIOD OF USE: 04/01 TO 10/31

Water Right Number 29-967 is limited to the irrigation requirements of 405.4100 acres.
This Right has a total irrigated acreage for all claims of 405.41 acres.

Storage from 01/01 to 12/31, inclusive, in Unnamed Reservoir with a maximum capacity of 10.52 acre-feet, located in:

	NORTH-WEST¼				NORTH-EAST¼				SOUTH-WEST¼				SOUTH-EAST¼			
	NW	NE	SW	SE	NW	NE	SW	SE	NW	NE	SW	SE	NW	NE	SW	SE
Sec 23 T 11N R 4W SLBM																X

REMARKS:

The total quantity of water (1636.19 AF) includes reservoir evaporation (14.55
AF) calculated by data from Consumptive Use of Irrigated Crops in
Utah,Research Report 145, NWS Corinne.

29-969 NAME: Dawn Reeder — INT: 35.98% FLOW: 4.0 cfs
Bret Reeder — INT: 64.02%

TYPE OF RIGHT: D895 PRIORITY: 1893 SOURCE: Unnamed Stream

POINT OF DIVERSION -- SURFACE: (1) S 980 ft. W 18 ft. from NE Cor, Sec 9, T 9N, R 3W, SLBM.

WATER RIGHTS IN COMMON: 969

###IRRIGATION:	NORTH WEST QUARTER				NORTH EAST QUARTER				SOUTH WEST QUARTER				SOUTH EAST QUARTER				Section
	NW ¼	NE ¼	SW ¼	SE ¼	NW ¼	NE ¼	SW ¼	SE ¼	NW ¼	NE ¼	SW ¼	SE ¼	NW ¼	NE ¼	SW ¼	SE ¼	Totals
Sec 09 T 9N R 3W SLBM						X		X									11.9500

or a Total of 11.9500 acres.
PERIOD OF USE: 05/01 TO 12/01

###STOCKWATERING: 75 Equivalent Livestock Units
PERIOD OF USE: 05/01 TO 12/01

29-973 NAME: USA Fish & Wildlife Service INT: 100% FLOW: 2.4 cfs

TYPE OF RIGHT: D1001 PRIORITY: 1869 SOURCE: Unnamed Stream

POINT OF DIVERSION -- SURFACE: (1) N 864 ft. E 1574 ft. from SW Cor, Sec 22, T 9N, R 2W, SLBM.

Group No. 1
WATER RIGHTS IN COMMON: 973

###IRRIGATION:

	NORTH WEST QUARTER				NORTH EAST QUARTER				SOUTH WEST QUARTER				SOUTH EAST QUARTER				Section
	NW ¼	NE ¼	SW ¼	SE ¼	NW ¼	NE ¼	SW ¼	SE ¼	NW ¼	NE ¼	SW ¼	SE ¼	NW ¼	NE ¼	SW ¼	SE ¼	Totals
Sec 22 T 9N R 2W SLBM			X	X					X		X						16.2600

or a Total of 16.2600 acres.

PERIOD OF USE: 04/01 TO 10/31

Group No. 2
WATER RIGHTS IN COMMON: 973,1919

###IRRIGATION:

	NORTH WEST QUARTER				NORTH EAST QUARTER				SOUTH WEST QUARTER				SOUTH EAST QUARTER				Section
	NW ¼	NE ¼	SW ¼	SE ¼	NW ¼	NE ¼	SW ¼	SE ¼	NW ¼	NE ¼	SW ¼	SE ¼	NW ¼	NE ¼	SW ¼	SE ¼	Totals
Sec 27 T 9N R 2W SLBM	X		X														28.4600
Sec 28 T 9N R 2W SLBM				X		X	X	X		X		X	X	X	X	X	198.9600

or a Total of 227.4200 acres.

PERIOD OF USE: 04/01 TO 10/31

###OTHER: Incidental creation and maintenance of waterfowl habitat.

PERIOD OF USE: 01/01 TO 12/31

Group No. 3
WATER RIGHTS IN COMMON: 973,1330,1450,1919

###STOCKWATERING: 300 Equivalent Livestock Units

PERIOD OF USE: 01/01 TO 12/31

Stockwatering is limited to 63 ELU's based on the proportionate flow of the listed supplemental water rights.

Water Right Number 29-973 is limited to the irrigation requirements of 122.0300 acres.
This Right has a total irrigated acreage for all claims of 243.68 acres.

REMARKS:

Although a priority of 1869 is claimed for this right, due to the concentration of surface waters by the construction of the old Central Pacific Railroad grade, no physical diversions other than spreader ditches were made by the claimant or their predecessors prior to 1903. It is therefore believed that the claimant holds a diligence right to the use of waters as they have historically and naturally flown over claimants property. However, the use of these waters is limited to the same conditions as set forth for adjacent lands owned and operated by claimant under Judge Lewis Jones` Decree in Civil No. 4473, in the First Judicial District Court in and for Box Elder County. Because of the nature of this right, no call can be made on water covered by rights to irrigation or stockwatering established to the north and east and upstream from claimant`s lands.

29-980 NAME: USA Fish & Wildlife Service INT: 100% FLOW: 0.5 cfs

TYPE OF RIGHT: A750 PRIORITY: 10/25/1907 SOURCE: Surface Drains

POINTS OF DIVERSION -- SURFACE: (1) N 143 ft. E 2343 ft. from SW Cor, Sec 34, T 9N, R 2W, SLBM.
(2) N 1497 ft. E 2445 ft. from SW Cor, Sec 34, T 9N, R 2W, SLBM.
(3) N 1973 ft. E 2464 ft. from SW Cor, Sec 34, T 9N, R 2W, SLBM.

Group No. 1
WATER RIGHTS IN COMMON: 951,952,980

###IRRIGATION:	NORTH WEST QUARTER				NORTH EAST QUARTER				SOUTH WEST QUARTER				SOUTH EAST QUARTER				Section
	NW ¼	NE ¼	SW ¼	SE ¼	NW ¼	NE ¼	SW ¼	SE ¼	NW ¼	NE ¼	SW ¼	SE ¼	NW ¼	NE ¼	SW ¼	SE ¼	Totals
Sec 03 T 8N R 2W SLBM		X															1.4400
Sec 34 T 9N R 2W SLBM				X						X		X					62.8300

or a Total of 64.2700 acres. PERIOD OF USE: 04/01 TO 10/31

Group No. 2
WATER RIGHTS IN COMMON: 951,952,980,3056

###IRRIGATION:	NORTH WEST QUARTER				NORTH EAST QUARTER				SOUTH WEST QUARTER				SOUTH EAST QUARTER				Section
	NW ¼	NE ¼	SW ¼	SE ¼	NW ¼	NE ¼	SW ¼	SE ¼	NW ¼	NE ¼	SW ¼	SE ¼	NW ¼	NE ¼	SW ¼	SE ¼	Totals
Sec 34 T 9N R 2W SLBM				X						X							5.1300

or a Total of 5.1300 acres. PERIOD OF USE: 04/01 TO 10/31

###STOCKWATERING: 90 Equivalent Livestock Units PERIOD OF USE: 01/01 TO 12/31
Stockwatering is limited to 23 ELU's.

Water Right Number 29-980 is limited to the irrigation requirements of 17.6900 acres.
This Right has a total irrigated acreage for all claims of 69.40 acres.

29-991 NAME: Benjamin C. Ferry
John Y. Ferry IV INT: UNDV FLOW: 1.24 cfs OR 315.24 acre-feet

TYPE OF RIGHT: A6467 PRIORITY: 09/13/1924 SOURCE: Bear River

POINT OF DIVERSION -- SURFACE: (1) S 2760 ft. W 4385 ft. from NE Cor, Sec 24, T 9N, R 3W, SLBM.

WATER RIGHTS IN COMMON: 991

###IRRIGATION:	NORTH WEST QUARTER				NORTH EAST QUARTER				SOUTH WEST QUARTER				SOUTH EAST QUARTER				Section
	NW ¼	NE ¼	SW ¼	SE ¼	NW ¼	NE ¼	SW ¼	SE ¼	NW ¼	NE ¼	SW ¼	SE ¼	NW ¼	NE ¼	SW ¼	SE ¼	Totals
Sec 24 T 9N R 3W SLBM												X		X		X	80.1000

or a Total of 80.1000 acres. PERIOD OF USE: 04/01 TO 10/01
This right is currently being used with fixed-time application 29-3609 to irrigate the full 80.1 acres.

Water Right Number 29-991 is limited to the irrigation requirements of 78.8100 acres.

REMARKS:

Point of Diversion as per proof: S 4237 ft. W 9444 ft. from the NE Corner,
Section 19,T9N, R2W, SLBM.

29-1001 NAME: Don L. & Sally J. Gibbons INT: 100% FLOW: 0.2 cfs

TYPE OF RIGHT: A8453 PRIORITY: 02/17/1920 SOURCE: Bear River

POINT OF DIVERSION -- SURFACE: (1) N 2910 ft. W 360 ft. from SE Cor, Sec 1, T 10N, R 3W, SLBM.

WATER RIGHTS IN COMMON: 1001

###IRRIGATION:

	NORTH WEST QUARTER				NORTH EAST QUARTER				SOUTH WEST QUARTER				SOUTH EAST QUARTER				Section
	NW ¼	NE ¼	SW ¼	SE ¼	NW ¼	NE ¼	SW ¼	SE ¼	NW ¼	NE ¼	SW ¼	SE ¼	NW ¼	NE ¼	SW ¼	SE ¼	Totals
Sec 06 T 10N R 2W SLBM									X								0.6800
Sec 01 T 10N R 3W SLBM								X						X			13.8800

or a Total of 14.5600 acres.

PERIOD OF USE: 04/01 TO 11/01

29-1006 NAME: State of Utah Division of Wildlife Resources INT: 100% FLOW: 6.4 cfs

TYPE OF RIGHT: A9138 PRIORITY: 12/13/1922 SOURCE: West Branch of Salt Creek

POINT OF DIVERSION -- SURFACE: (1) N 995 ft. W 92 ft. from SE Cor, Sec 17, T 10N, R 4W, SLBM.

POINTS OF REDIVERSION:

(1) N 1085 ft. E 460 ft. from SW Cor, Sec 26, T 10N, R 4W, SLBM. Hull Lake
(2) N 905 ft. E 1565 ft. from SW Cor, Sec 26, T 10N, R 4W, SLBM. Hull Lake
(3) S 465 ft. E 1645 ft. from NW Cor, Sec 27, T 10N, R 4W, SLBM. Duck Lake
(4) N 425 ft. E 290 ft. from SW Cor, Sec 27, T 10N, R 4W, SLBM. Hull Lake
(5) N 130 ft. W 2610 ft. from SE Cor, Sec 27, T 10N, R 4W, SLBM. Hull Lake
(6) N 610 ft. W 880 ft. from SE Cor, Sec 27, T 10N, R 4W, SLBM. Hull Lake
(7) N 970 ft. W 1000 ft. from SE Cor, Sec 28, T 10N, R 4W, SLBM. Hull Lake
(8) S 1235 ft. W 335 ft. from NE Cor, Sec 29, T 10N, R 4W, SLBM. Pintail Lake
(9) S 205 ft. E 845 ft. from NW Cor, Sec 33, T 10N, R 4W, SLBM. Widgeon Lake

WATER RIGHTS IN COMMON: 1006,1007,1008,1009,1012,1175

###OTHER: Waterfowl Habitat

PERIOD OF USE: 01/01 TO 12/31

The effective service area included under 29-1006 is 5,998.15 acres limited to a sole supply acreage of 466.00 acres. The total annual diversion limitation under this claim is 3,262.00 acre-feet.

PLACE OF USE: (which includes all or part of the following legal subdivisions:)

	NORTH-WEST¼					NORTH-EAST¼					SOUTH-WEST¼					SOUTH-EAST¼			
	NW	NE	SW	SE	*	NW	NE	SW	SE	*	NW	NE	SW	SE	*	NW	NE	SW	SE
Sec 09 T 10N R 4W SLBM	X	X	X	X	*	X	X	X	X	*	X	X	X	X	*	X	X	X	X
Sec 10 T 10N R 4W SLBM	X	X	X	X	*	X	X	X	X	*	X	X	X	X	*	X	X	X	X
Sec 15 T 10N R 4W SLBM	X	X	X	X	*					*	X	X	X	X	*				
Sec 16 T 10N R 4W SLBM	X	X	X	X	*	X	X	X	X	*	X	X	X	X	*	X	X	X	X
Sec 17 T 10N R 4W SLBM	X	X	X	X	*	X	X	X	X	*	X	X	X	X	*	X	X	X	X
Sec 19 T 10N R 4W SLBM	X	X	X	X	*	X	X	X	X	*	X	X	X	X	*	X	X	X	X
Sec 20 T 10N R 4W SLBM	X	X	X	X	*	X	X	X	X	*	X	X	X	X	*	X	X	X	X
Sec 21 T 10N R 4W SLBM	X	X	X	X	*	X	X	X	X	*	X	X	X	X	*	X	X	X	X
Sec 22 T 10N R 4W SLBM	X	X	X	X	*	X	X	X	X	*	X	X	X	X	*	X	X	X	X
Sec 26 T 10N R 4W SLBM	X	X	X	X	*	X	X	X	X	*	X	X	X	X	*	X	X	X	X
Sec 27 T 10N R 4W SLBM	X	X	X	X	*	X	X	X	X	*	X	X	X	X	*	X	X	X	X
Sec 28 T 10N R 4W SLBM	X	X	X	X	*	X	X	X	X	*	X	X	X	X	*	X	X	X	X
Sec 29 T 10N R 4W SLBM	X	X	X	X	*	X	X	X	X	*	X	X	X	X	*	X	X	X	X
Sec 30 T 10N R 4W SLBM	X	X	X	X	*	X	X	X	X	*	X	X	X	X	*	X	X	X	X
Sec 31 T 10N R 4W SLBM	X	X	X	X	*	X	X	X	X	*	X	X	X	X	*	X	X	X	X

Sec 32 T 10N R 4W SLBM	X	X	X	X	*	*	X	X	X	X	*	*	X	X	X	X	*	*	X	X	X	X
Sec 33 T 10N R 4W SLBM	X	X	X	X	*	*	X	X	X	X	*	*	X	X	X	X	*	*	X	X	X	X
Sec 34 T 10N R 4W SLBM	X	X	X	X	*	*	X	X	X	X	*	*	X	X	X	X	*	*	X	X	X	X
Sec 35 T 10N R 4W SLBM	X	X	X	X	*	*	X	X	X	X	*	*	X	X	X	X	*	*	X	X	X	X

REMARKS:

The use of water under this claim is for the creation and maintenance of marshlands for waterfowl habitat within the Public Shooting Grounds Waterfowl Management Area. Incidental storage of water behind shallow dikes is associated with such use. The Place of Use (service area) described under this claim is the entire land area within the boundaries of the Public Shooting Grounds Waterfowl Management Area. The effective service area is the acreage shown on the hydrographic survey maps and represents the historic extent of this right. The effective service area is 5,998.15 acres. This claim is limited to the sole supply acreage of 466.00 acres. The total annual diversion limitation under this claim is 3,262.00 acre-feet. The annual diversion limitation is based on yearly water use requirements reported for the Bear River Migratory Bird Refuge and the flow rate of this claim. The water use reported for the Bear River Migratory Bird Refuge was used as the basis to determine the water use under this claim because of the similar environments, landscape and purpose of the two management areas.

The water demand to maintain optimal marshland conditions for the Bear River Migratory Bird Refuge was determined by comparing two hydrologic models; one by the Utah Division of Water Resources and the other by the USA Fish & Wildlife Service. The water volume requirements to maintain waterfowl marshlands used in the models were reported in the Utah Division of Fish & Game publication No. 69-12 (Christensen, J.E., Water Requirements of Waterfowl Marshlands in Northern Utah).

The monthly demand pattern for this claim is determined to be similar to the Bear River Migratory Bird Refuge and is specific to the Bear River Delta. Considering this similarity and the flow rate of this claim, the monthly demand pattern is as follows:

Monthly Demand:

Month	Diversion limitation - AF
January	45.49
February	222.76
March	392.83
April	380.16
May	373.18
June	348.60
July	392.83
August	356.81
September	380.16
October	285.03
November	68.85
December	15.30
Total	3,262.00 AF/year

This amount is limited to that diverted for beneficial use and is the maximum amount of water available from the described diversion points and all natural sources.

29-1007 NAME: State of Utah Division of Wildlife Resources INT: 100% FLOW: 4.0 cfs

TYPE OF RIGHT: A9635 PRIORITY: 03/26/1925 SOURCE: Painted Rock Creek

POINT OF DIVERSION -- SURFACE: (1) S 1815 ft. E 2475 ft. from NW Cor, Sec 22, T 10N, R 4W, SLBM.

POINTS OF REDIVERSION: (1) N 425 ft. E 290 ft. from SW Cor, Sec 27, T 10N, R 4W, SLBM. Hull Lake
(2) S 465 ft. E 1645 ft. from NW Cor, Sec 27, T 10N, R 4W, SLBM. Duck Lake

---

WATER RIGHTS IN COMMON: 1006,1007,1008,1009,1012,1175

###OTHER: Waterfowl habitat PERIOD OF USE: 01/01 TO 12/31

The effective service area included under 29-1007 is 283.3 acres limited to a sole supply acreage of 283.30 acres. The total annual diversion limitation under this claim is 1,983.10 acre-feet.

PLACE OF USE: (which includes all or part of the following legal subdivisions:)

	NORTH-WEST¼					NORTH-EAST¼					SOUTH-WEST¼					SOUTH-EAST¼				
	NW	NE	SW	SE	*	NW	NE	SW	SE	*	NW	NE	SW	SE	*	NW	NE	SW	SE	*
Sec 09 T 10N R 4W SLBM	X	X	X	X	*	X	X	X	X	*	X	X	X	X	*	X	X	X	X	*
Sec 10 T 10N R 4W SLBM	X	X	X	X	*	X	X	X	X	*	X	X	X	X	*	X	X	X	X	*
Sec 15 T 10N R 4W SLBM	X	X	X	X	*					*	X	X	X	X	*					*
Sec 16 T 10N R 4W SLBM	X	X	X	X	*	X	X	X	X	*	X	X	X	X	*	X	X	X	X	*
Sec 17 T 10N R 4W SLBM	X	X	X	X	*	X	X	X	X	*	X	X	X	X	*	X	X	X	X	*
Sec 19 T 10N R 4W SLBM	X	X	X	X	*	X	X	X	X	*	X	X	X	X	*	X	X	X	X	*
Sec 20 T 10N R 4W SLBM	X	X	X	X	*	X	X	X	X	*	X	X	X	X	*	X	X	X	X	*
Sec 21 T 10N R 4W SLBM	X	X	X	X	*	X	X	X	X	*	X	X	X	X	*	X	X	X	X	*
Sec 22 T 10N R 4W SLBM	X	X	X	X	*	X	X	X	X	*	X	X	X	X	*	X	X	X	X	*
Sec 26 T 10N R 4W SLBM	X	X	X	X	*	X	X	X	X	*	X	X	X	X	*	X	X	X	X	*
Sec 27 T 10N R 4W SLBM	X	X	X	X	*	X	X	X	X	*	X	X	X	X	*	X	X	X	X	*
Sec 28 T 10N R 4W SLBM	X	X	X	X	*	X	X	X	X	*	X	X	X	X	*	X	X	X	X	*
Sec 29 T 10N R 4W SLBM	X	X	X	X	*	X	X	X	X	*	X	X	X	X	*	X	X	X	X	*
Sec 30 T 10N R 4W SLBM	X	X	X	X	*	X	X	X	X	*	X	X	X	X	*	X	X	X	X	*
Sec 31 T 10N R 4W SLBM	X	X	X	X	*	X	X	X	X	*	X	X	X	X	*	X	X	X	X	*
Sec 32 T 10N R 4W SLBM	X	X	X	X	*	X	X	X	X	*	X	X	X	X	*	X	X	X	X	*
Sec 33 T 10N R 4W SLBM	X	X	X	X	*	X	X	X	X	*	X	X	X	X	*	X	X	X	X	*
Sec 34 T 10N R 4W SLBM	X	X	X	X	*	X	X	X	X	*	X	X	X	X	*	X	X	X	X	*
Sec 35 T 10N R 4W SLBM	X	X	X	X	*	X	X	X	X	*	X	X	X	X	*	X	X	X	X	*

REMARKS:

The use of water under this claim is for the creation and maintenance of marshlands for waterfowl habitat within the Public Shooting Grounds Waterfowl Management Area. Incidental storage of water behind shallow dikes is associated with such use. The Place of Use (service area) described under this claim is the entire land area within the boundaries of the Public Shooting Grounds Waterfowl Management Area. The effective service area is the acreage shown on the hydrographic survey maps and represents the historic extent of this right. The effective service area is 283.3 acres. This claim is limited to the sole supply acreage of 283.3 acres. The total annual diversion limitation under this claim is 1,983.10 acre-feet. The annual diversion limitation is based on yearly water use requirements reported for the Bear River Migratory Bird Refuge and the flow rate of this claim. The water use reported for the Bear River Migratory Bird Refuge was used as the basis to determine the water use under this claim because of the similar environments, landscape and purpose of the two management areas.

The water demand to maintain optimal marshland conditions for the Bear River Migratory Bird Refuge was determined by comparing two hydrologic models; one by the Utah Division of Water Resources and the other by the USA Fish & Wildlife Service. The water volume requirements to maintain waterfowl marshlands used in the models were reported in the Utah Division of Fish & Game publication No. 69-12 (Christensen, J.E., Water Requirements of Waterfowl Marshlands in Northern Utah).

The monthly demand pattern for this claim is determined to be similar to the Bear River Migratory Bird Refuge and is specific to the Bear River Delta. Considering this similarity and the flow rate of this claim, the monthly demand pattern is as follows:

Monthly Demand:

Month	Diversion limitation - AF
January	27.66
February	38.20
March	245.52
April	237.60
May	226.87
June	237.60
July	245.52
August	232.21
September	237.60
October	183.30
November	61.72
December	9.30
Total	1,983.10 AF/year

This amount is limited to that diverted for beneficial use and is the maximum amount of water available from the described diversion points and all natural sources.

29-1008 NAME: State of Utah Division of Wildlife Resources INT: 100% FLOW: 15.0 cfs

TYPE OF RIGHT: A9636 PRIORITY: 03/26/1925 SOURCE: Salt Creek

POINT OF DIVERSION -- SURFACE: (1) N 1063 ft. W 741 ft. from SE Cor, Sec 17, T 10N, R 4W, SLBM.

WATER RIGHTS IN COMMON: 1006,1007,1008,1009,1012,1175

###OTHER: Waterfowl Habitat PERIOD OF USE: 01/01 TO 12/31

The effective service area included under 29-1008 is 548.66 acres limited to a sole supply acreage of 548.66 acres. The total annual diversion limitation under this claim is 3,840.62 acre-feet.

PLACE OF USE: (which includes all or part of the following legal subdivisions:)

	NORTH-WEST¼				NORTH-EAST¼				SOUTH-WEST¼				SOUTH-EAST¼			
	NW	NE	SW	SE	NW	NE	SW	SE	NW	NE	SW	SE	NW	NE	SW	SE
Sec 09 T 10N R 4W SLBM	X	X	X	X	X	X	X	X	X	X	X	X	X	X	X	X
Sec 10 T 10N R 4W SLBM	X	X	X	X	X	X	X	X	X	X	X	X	X	X	X	X
Sec 15 T 10N R 4W SLBM	X	X	X	X					X	X	X	X				
Sec 16 T 10N R 4W SLBM	X	X	X	X	X	X	X	X	X	X	X	X	X	X	X	X
Sec 17 T 10N R 4W SLBM	X	X	X	X	X	X	X	X	X	X	X	X	X	X	X	X

Sec 19 T 10N R 4W SLBM	X	X	X	X	*	*	X	X	X	X	*	*	X	X	X	X	*	*	X	X	X	X
Sec 20 T 10N R 4W SLBM	X	X	X	X	*	*	X	X	X	X	*	*	X	X	X	X	*	*	X	X	X	X
Sec 21 T 10N R 4W SLBM	X	X	X	X	*	*	X	X	X	X	*	*	X	X	X	X	*	*	X	X	X	X
Sec 22 T 10N R 4W SLBM	X	X	X	X	*	*	X	X	X	X	*	*	X	X	X	X	*	*	X	X	X	X
Sec 26 T 10N R 4W SLBM	X	X	X	X	*	*	X	X	X	X	*	*	X	X	X	X	*	*	X	X	X	X
Sec 27 T 10N R 4W SLBM	X	X	X	X	*	*	X	X	X	X	*	*	X	X	X	X	*	*	X	X	X	X
Sec 28 T 10N R 4W SLBM	X	X	X	X	*	*	X	X	X	X	*	*	X	X	X	X	*	*	X	X	X	X
Sec 29 T 10N R 4W SLBM	X	X	X	X	*	*	X	X	X	X	*	*	X	X	X	X	*	*	X	X	X	X
Sec 30 T 10N R 4W SLBM	X	X	X	X	*	*	X	X	X	X	*	*	X	X	X	X	*	*	X	X	X	X
Sec 31 T 10N R 4W SLBM	X	X	X	X	*	*	X	X	X	X	*	*	X	X	X	X	*	*	X	X	X	X
Sec 32 T 10N R 4W SLBM	X	X	X	X	*	*	X	X	X	X	*	*	X	X	X	X	*	*	X	X	X	X
Sec 33 T 10N R 4W SLBM	X	X	X	X	*	*	X	X	X	X	*	*	X	X	X	X	*	*	X	X	X	X
Sec 34 T 10N R 4W SLBM	X	X	X	X	*	*	X	X	X	X	*	*	X	X	X	X	*	*	X	X	X	X
Sec 35 T 10N R 4W SLBM	X	X	X	X	*	*	X	X	X	X	*	*	X	X	X	X	*	*	X	X	X	X

REMARKS:

The use of water under this claim is for the creation and maintenance of marshlands for waterfowl habitat within the Public Shooting Grounds Waterfowl Management Area. Incidental storage of water behind shallow dikes is associated with such use. The Place of Use (service area) described under this claim is the entire land area within the boundaries of the Public Shooting Grounds Waterfowl Management Area. The effective service area is the acreage shown on the hydrographic survey maps and represents the historic extent of this right. The effective service area is 548.66 acres. This claim is limited to the sole supply acreage of 548.66 acres. The total annual diversion limitation under this claim is 3,840.62 acre-feet. The annual diversion limitation is based on yearly water use requirements reported for the Bear River Migratory Bird Refuge and the flow rate of this claim. The water use reported for the Bear River Migratory Bird Refuge was used as the basis to determine the water use under this claim because of the similar environments, landscape and purpose of the two management areas.

The water demand to maintain optimal marshland conditions for the Bear River Migratory Bird Refuge was determined by comparing two hydrologic models; one by the Utah Division of Water Resources and the other by the USA Fish & Wildlife Service. The water volume requirements to maintain waterfowl marshlands used in the models were reported in the Utah Division of Fish & Game publication No. 69-12 (Christensen, J.E., Water Requirements of Waterfowl Marshlands in Northern Utah).

The monthly demand pattern for this claim is determined to be similar to the Bear River Migratory Bird Refuge and is specific to the Bear River Delta. Considering this similarity and the flow rate of this claim, the monthly demand pattern is as follows:

Monthly Demand:

Month	Diversion limitation - AF
January	53.56
February	73.99
March	650.80
April	541.22
May	439.37
June	316.80
July	513.96
August	368.65

September	614.79
October	168.39
November	81.07
December	18.01
Total	3,840.62 af/yr

This amount is limited to that diverted for beneficial use and is the maximum amount of water available from the described point of diversion and all natural sources.

29-1009 NAME: State of Utah Division of Wildlife Resources INT: 100% FLOW: 4.53 cfs

TYPE OF RIGHT: A9746 PRIORITY: 12/31/1929 SOURCE: Coyote Creek

POINTS OF DIVERSION -- SURFACE:
(1) N 1540 ft. W 2000 ft. from SE Cor, Sec 17, T 10N, R 4W, SLBM.
(2) N 1751 ft. W 2586 ft. from SE Cor, Sec 17, T 10N, R 4W, SLBM.

POINTS OF REDIVERSION:
(1) N 1085 ft. E 460 ft. from SW Cor, Sec 26, T 10N, R 4W, SLBM. Hull Lake
(2) N 905 ft. E 1565 ft. from SW Cor, Sec 26, T 10N, R 4W, SLBM. Hull Lake
(3) N 425 ft. E 290 ft. from SW Cor, Sec 27, T 10N, R 4W, SLBM. Hull Lake
(4) N 130 ft. W 2610 ft. from SE Cor, Sec 27, T 10N, R 4W, SLBM. Hull Lake
(5) N 610 ft. W 880 ft. from SE Cor, Sec 27, T 10N, R 4W, SLBM. Hull Lake
(6) N 970 ft. W 1000 ft. from SE Cor, Sec 28, T 10N, R 4W, SLBM. Hull Lake

WATER RIGHTS IN COMMON: 1006,1007,1008,1009,1012,1175

###OTHER: Waterfowl Habitat PERIOD OF USE: 01/01 TO 12/31

The effective service area included under 29-1009 is 3,334.23 acres limited to a sole supply acreage of 426.71 acres. The total annual diversion limitation under this claim is 2,986.99 acre-feet.

PLACE OF USE: (which includes all or part of the following legal subdivisions:)

	NORTH-WEST¼				*	*	NORTH-EAST¼				*	*	SOUTH-WEST¼				*	*	SOUTH-EAST¼			
	NW	NE	SW	SE	*	*	NW	NE	SW	SE	*	*	NW	NE	SW	SE	*	*	NW	NE	SW	SE
Sec 09 T 10N R 4W SLBM	X	X	X	X	*	*	X	X	X	X	*	*	X	X	X	X	*	*	X	X	X	X
Sec 10 T 10N R 4W SLBM	X	X	X	X	*	*	X	X	X	X	*	*	X	X	X	X	*	*	X	X	X	X
Sec 15 T 10N R 4W SLBM	X	X	X	X	*	*					*	*	X	X	X	X	*	*				
Sec 16 T 10N R 4W SLBM	X	X	X	X	*	*	X	X	X	X	*	*	X	X	X	X	*	*	X	X	X	X
Sec 17 T 10N R 4W SLBM	X	X	X	X	*	*	X	X	X	X	*	*	X	X	X	X	*	*	X	X	X	X
Sec 19 T 10N R 4W SLBM	X	X	X	X	*	*	X	X	X	X	*	*	X	X	X	X	*	*	X	X	X	X
Sec 20 T 10N R 4W SLBM	X	X	X	X	*	*	X	X	X	X	*	*	X	X	X	X	*	*	X	X	X	X
Sec 21 T 10N R 4W SLBM	X	X	X	X	*	*	X	X	X	X	*	*	X	X	X	X	*	*	X	X	X	X
Sec 22 T 10N R 4W SLBM	X	X	X	X	*	*	X	X	X	X	*	*	X	X	X	X	*	*	X	X	X	X
Sec 26 T 10N R 4W SLBM	X	X	X	X	*	*	X	X	X	X	*	*	X	X	X	X	*	*	X	X	X	X
Sec 27 T 10N R 4W SLBM	X	X	X	X	*	*	X	X	X	X	*	*	X	X	X	X	*	*	X	X	X	X
Sec 28 T 10N R 4W SLBM	X	X	X	X	*	*	X	X	X	X	*	*	X	X	X	X	*	*	X	X	X	X
Sec 29 T 10N R 4W SLBM	X	X	X	X	*	*	X	X	X	X	*	*	X	X	X	X	*	*	X	X	X	X
Sec 30 T 10N R 4W SLBM	X	X	X	X	*	*	X	X	X	X	*	*	X	X	X	X	*	*	X	X	X	X
Sec 31 T 10N R 4W SLBM	X	X	X	X	*	*	X	X	X	X	*	*	X	X	X	X	*	*	X	X	X	X
Sec 32 T 10N R 4W SLBM	X	X	X	X	*	*	X	X	X	X	*	*	X	X	X	X	*	*	X	X	X	X
Sec 33 T 10N R 4W SLBM	X	X	X	X	*	*	X	X	X	X	*	*	X	X	X	X	*	*	X	X	X	X
Sec 34 T 10N R 4W SLBM	X	X	X	X	*	*	X	X	X	X	*	*	X	X	X	X	*	*	X	X	X	X
Sec 35 T 10N R 4W SLBM	X	X	X	X	*	*	X	X	X	X	*	*	X	X	X	X	*	*	X	X	X	X

REMARKS:

The use of water under this claim is for the creation and maintenance of marshlands for waterfowl habitat within the Public Shooting Grounds Waterfowl Management Area. Incidental storage of water behind shallow dikes is associated with such use. The Place of Use (service area) described under this claim is the entire land area within the boundaries of the Public Shooting Grounds Waterfowl Management Area. The effective service area is the acreage shown on the hydrographic survey maps and represents the historic extent of this right. The effective service area is 3,334.23 acres. This claim is limited to the sole supply acreage of 426.71 acres. The total annual diversion limitation under this claim is 2,986.99 acre-feet. The annual diversion limitation is based on yearly water use requirements reported for the Bear River Migratory Bird Refuge and the flow rate of this claim. The water use reported for the Bear River Migratory Bird Refuge was used as the basis to determine the water use under this claim because of the similar environments, landscape and purpose of the two management areas.

The water demand to maintain optimal marshland conditions for the Bear River Migratory Bird Refuge was determined by comparing two hydrologic models; one by the Utah Division of Water Resources and the other by the USA Fish & Wildlife Service. The water volume requirements to maintain waterfowl marshlands used in the models were reported in the Utah Division of Fish & Game publication No. 69-12 (Christensen, J.E., Water Requirements of Waterfowl Marshlands in Northern Utah).

The monthly demand pattern for this claim is determined to be similar to the Bear River Migratory Bird Refuge and is specific to the Bear River Delta. Considering this similarity and the flow rate of this claim, the monthly demand pattern is as follows:

Monthly Demand:

Month	Diversion limitation - AF
January	130.25
February	260.10
March	278.03
April	269.06
May	278.03
June	269.06
July	278.03
August	278.03
September	269.06
October	278.03
November	269.06
December	130.25
Total	2,986.99 af/yr

This amount is limited to that diverted for beneficial use and is the maximum amount of water available from the described diversion points and all natural sources.

29-1012 NAME: State of Utah Division of Wildlife Resources INT: 100% FLOW: 22.61 cfs

TYPE OF RIGHT: A9839 PRIORITY: 10/27/1925 SOURCE: Coyote Creek

POINTS OF DIVERSION -- SURFACE: (1) N 1540 ft. W 2000 ft. from SE Cor, Sec 17, T 10N, R 4W, SLBM.
(2) N 1751 ft. W 2586 ft. from SE Cor, Sec 17, T 10N, R 4W, SLBM.

POINTS OF REDIVERSION: (1) N 1085 ft. E 460 ft. from SW Cor, Sec 26, T 10N, R 4W, SLBM. Hull Lake
(2) N 905 ft. E 1565 ft. from SW Cor, Sec 26, T 10N, R 4W, SLBM. Hull Lake
(3) N 425 ft. E 290 ft. from SW Cor, Sec 27, T 10N, R 4W, SLBM. Hull Lake
(4) N 130 ft. W 2610 ft. from SE Cor, Sec 27, T 10N, R 4W, SLBM. Hull Lake
(5) N 610 ft. W 880 ft. from SE Cor, Sec 27, T 10N, R 4W, SLBM. Hull Lake
(6) N 970 ft. W 1000 ft. from SE Cor, Sec 27, T 10N, R 4W, SLBM. Hull Lake

---

WATER RIGHTS IN COMMON: 1006,1007,1008,1009,1012,1175

###OTHER: Waterfowl Habitat PERIOD OF USE: 01/01 TO 12/31

The effective service area included under 29-1012 is 3,334.23 acres limited to a sole supply acreage of 2,129.95 acres. The total annual diversion limitation under this claim is 14,909.65 acre-feet.

PLACE OF USE: (which includes all or part of the following legal subdivisions:)

	NORTH-WEST¼					NORTH-EAST¼					SOUTH-WEST¼					SOUTH-EAST¼			
	NW	NE	SW	SE		NW	NE	SW	SE		NW	NE	SW	SE		NW	NE	SW	SE
Sec 09 T 10N R 4W SLBM	X	X	X	X		X	X	X	X		X	X	X	X		X	X	X	X
Sec 10 T 10N R 4W SLBM	X	X	X	X		X	X	X	X		X	X	X	X		X	X	X	X
Sec 15 T 10N R 4W SLBM	X	X	X	X							X	X	X	X					
Sec 16 T 10N R 4W SLBM	X	X	X	X		X	X	X	X		X	X	X	X		X	X	X	X
Sec 17 T 10N R 4W SLBM	X	X	X	X		X	X	X	X		X	X	X	X		X	X	X	X
Sec 19 T 10N R 4W SLBM	X	X	X	X		X	X	X	X		X	X	X	X		X	X	X	X
Sec 20 T 10N R 4W SLBM	X	X	X	X		X	X	X	X		X	X	X	X		X	X	X	X
Sec 21 T 10N R 4W SLBM	X	X	X	X		X	X	X	X		X	X	X	X		X	X	X	X
Sec 22 T 10N R 4W SLBM	X	X	X	X		X	X	X	X		X	X	X	X		X	X	X	X
Sec 26 T 10N R 4W SLBM	X	X	X	X		X	X	X	X		X	X	X	X		X	X	X	X
Sec 27 T 10N R 4W SLBM	X	X	X	X		X	X	X	X		X	X	X	X		X	X	X	X
Sec 28 T 10N R 4W SLBM	X	X	X	X		X	X	X	X		X	X	X	X		X	X	X	X
Sec 29 T 10N R 4W SLBM	X	X	X	X		X	X	X	X		X	X	X	X		X	X	X	X
Sec 30 T 10N R 4W SLBM	X	X	X	X		X	X	X	X		X	X	X	X		X	X	X	X
Sec 31 T 10N R 4W SLBM	X	X	X	X		X	X	X	X		X	X	X	X		X	X	X	X
Sec 32 T 10N R 4W SLBM	X	X	X	X		X	X	X	X		X	X	X	X		X	X	X	X
Sec 33 T 10N R 4W SLBM	X	X	X	X		X	X	X	X		X	X	X	X		X	X	X	X
Sec 34 T 10N R 4W SLBM	X	X	X	X		X	X	X	X		X	X	X	X		X	X	X	X
Sec 35 T 10N R 4W SLBM	X	X	X	X		X	X	X	X		X	X	X	X		X	X	X	X

REMARKS:

The use of water under this claim is for the creation and maintenance of marshlands for waterfowl habitat within the Public Shooting Grounds Waterfowl Management Area. Incidental storage of water behind shallow dikes is associated with such use. The Place of Use (service area) described under this claim is the entire land area within the boundaries of the Public Shooting Grounds Waterfowl Management Area. The effective service area is the acreage shown on the hydrographic survey maps and represents the historic extent of this right. The effective service area is 3,334.23 acres. This claim is limited to the sole supply acreage of 2,129.95 acres. The total

annual diversion limitation under this claim is 14,909.65 acre-feet. The annual diversion limitation is based on yearly water use requirements reported for the Bear River Migratory Bird Refuge and the flow rate of this claim. The water use reported for the Bear River Migratory Bird Refuge was used as the basis to determine the water use under this claim because of the similar environments, landscape and purpose of the two management areas.

The water demand to maintain optimal marshland conditions for the Bear River Migratory Bird Refuge was determined by comparing two hydrologic models; one by the Utah Division of Water Resources and the other by the USA Fish & Wildlife Service. The water volume requirements to maintain waterfowl marshlands used in the models were reported in the Utah Division of Fish & Game publication No. 69-12 (Christensen, J.E., Water Requirements of Waterfowl Marshlands in Northern Utah).

The monthly demand pattern for this claim is determined to be similar to the Bear River Migratory Bird Refuge and is specific to the Bear River Delta. Considering this similarity and the flow rate of this claim, the monthly demand pattern is as follows:

Monthly Demand:

Month	Diversion limitation - AF
January	650.13
February	1298.27
March	1387.80
April	1343.03
May	1387.80
June	1343.03
July	1387.80
August	1387.80
September	1343.03
October	1387.80
November	1343.03
December	650.13
Total	14,909.65 AF/year

This amount is limited to that diverted for beneficial use and is the maximum amount of water available from the described diversion points and all natural sources.

29-1013 NAME: Eli H. Anderson INT: 100% FLOW: 0.73 acre-feet

TYPE OF RIGHT: A10049 PRIORITY: 09/16/1926 SOURCE: Salt Creek Spring

POINT OF DIVERSION: Stockwatering directly on stream from a point at N 470 ft. W 2265 ft. from SE corner, Sec 6, T11N, R 3W, SLBM, to a point at N 0 ft. W 2450 ft. from SE corner, Sec 6, T11N, R 3W, SLBM.

WATER RIGHTS IN COMMON: 1013

###STOCKWATERING: 26 Equivalent Livestock Units PERIOD OF USE: 01/01 TO 12/31

PLACE OF USE: (which includes all or part of the following legal subdivisions:)

	NORTH-WEST¼				*	*	NORTH-EAST¼				*	*	SOUTH-WEST¼				*	*	SOUTH-EAST¼			
	NW	NE	SW	SE	*	*	NW	NE	SW	SE	*	*	NW	NE	SW	SE	*	*	NW	NE	SW	SE
Sec 6 T 11N R 3W SLBM					*	*					*	*					*	*			X	

29-1014 NAME: USA Fish & Wildlife Service INT: 100% FLOW: 1,000.0 cfs

TYPE OF RIGHT: A10527 PRIORITY: 11/11/1928 SOURCE: Bear River

POINTS OF DIVERSION -- SURFACE:
(1) S 2057 ft. W 2832 ft. from NE Cor, Sec 18, T 9N, R 2W, SLBM.
(2) N 200 ft. W 4245 ft. from SE Cor, Sec 26, T 9N, R 3W, SLBM.
(3) S 177 ft. W 381 ft. from N¼ Cor, Sec 35, T 9N, R 4W, SLBM.
(4) S 523 ft. E 2291 ft. from N¼ Cor, Sec 35, T 9N, R 4W, SLBM.

POINTS OF REDIVERSION:
(1) S 2329 ft. E 256 ft. from NW Cor, Sec 19, T 8N, R 3W, SLBM. Unit 3 pond.
(2) S 2565 ft. E 2542 ft. from NW Cor, Sec 20, T 8N, R 3W, SLBM. Unit 4 pond.
(3) S 2034 ft. E 2637 ft. from NW Cor, Sec 21, T 8N, R 3W, SLBM. Unit 4 pond.
(4) S 7 ft. W 820 ft. from NE Cor, Sec 23, T 8N, R 3W, SLBM. Unit 5 pond.
(5) S 131 ft. E 7541 ft. from NE Cor, Sec 24, T 8N, R 3W, SLBM. Unit 5 pond.
(6) N 0 ft. W 1686 ft. from NE Cor, Sec 24, T 8N, R 3W, SLBM. Unit 5 pond.
(7) S 443 ft. W 1043 ft. from NE Cor, Sec 6, T 8N, R 4W, SLBM. Unit 2 pond.
(8) N 1371 ft. W 476 ft. from SE Cor, Sec 8, T 8N, R 4W, SLBM. Unit 2 pond.
(9) S 1200 ft. E 443 ft. from NW Cor, Sec 8, T 8N, R 4W, SLBM. Unit 2 pond.
(10) N 1758 ft. W 394 ft. from SE Cor, Sec 15, T 8N, R 4W, SLBM. Unit 3 pond.
(11) S 1227 ft. W 676 ft. from NE Cor, Sec 16, T 8N, R 4W, SLBM. Unit 2 pond.
(12) S 518 ft. E 108 ft. from NW Cor, Sec 24, T 8N, R 4W, SLBM. Unit 3 pond.
(13) N 394 ft. W 2322 ft. from SE Cor, Sec 30, T 9N, R 4W, SLBM. Unit 1 pond.
(14) S 1663 ft. E 1879 ft. from NW Cor, Sec 30, T 9N, R 4W, SLBM. Unit 1 pond.
(15) S 151 ft. E 2434 ft. from NW Cor, Sec 35, T 9N, R 4W, SLBM. No. bank of B.R. near old H.Q.
(16) S 348 ft. E 2706 ft. from NW Cor, Sec 35, T 9N, R 4W, SLBM. So. bank of B.R. near old H.Q.

WATER RIGHTS IN COMMON: 1014

###OTHER: Waterfowl Habitat PERIOD OF USE: 01/01 TO 12/31

The effective service area under this right is 43,742.74 acres, which is also the sole supply acreage. The diversion limitation under this claim is 425,771 acre-feet per year, of which, 120,791 acre-feet is for flushing. Flushing is a nonconsumptive use generally required in the spring and fall to prevent avian botulism and to control salinity.

PLACE OF USE: (which includes all or part of the following legal subdivisions:)

	NORTH-WEST¼				*	*	NORTH-EAST¼				*	*	SOUTH-WEST¼				*	*	SOUTH-EAST¼			
	NW	NE	SW	SE	*	*	NW	NE	SW	SE	*	*	NW	NE	SW	SE	*	*	NW	NE	SW	SE
Sec 09 T 8N R 2W SLBM	X	X	X	X	*	*	X	X	X	X	*	*	X	X	X	X	*	*	X		X	
Sec 16 T 8N R 2W SLBM	X	X	X		*	*					*	*	X				*	*				
Sec 07 T 8N R 3W SLBM			X	X	*	*			X	X	*	*	X	X	X	X	*	*	X	X	X	X
Sec 08 T 8N R 3W SLBM			X	X	*	*			X	X	*	*	X	X	X	X	*	*	X	X	X	X
Sec 09 T 8N R 3W SLBM			X	X	*	*			X	X	*	*	X	X	X	X	*	*	X	X	X	X
Sec 10 T 8N R 3W SLBM			X	X	*	*			X	X	*	*	X	X	X	X	*	*	X	X	X	X
Sec 11 T 8N R 3W SLBM			X	X	*	*	X	X	X	X	*	*	X	X	X	X	*	*	X	X	X	X
Sec 12 T 8N R 3W SLBM	X	X	X	X	*	*	X	X	X	X	*	*	X	X	X	X	*	*	X	X	X	X
Sec 13 T 8N R 3W SLBM	X	X	X	X	*	*	X	X	X	X	*	*	X	X	X	X	*	*	X	X	X	X
Sec 14 T 8N R 3W SLBM	X	X	X	X	*	*	X	X	X	X	*	*	X	X	X	X	*	*	X	X	X	X
Sec 15 T 8N R 3W SLBM	X	X	X	X	*	*	X	X	X	X	*	*	X	X	X	X	*	*	X	X	X	X
Sec 16 T 8N R 3W SLBM	X	X	X	X	*	*	X	X	X	X	*	*	X	X	X	X	*	*	X	X	X	X

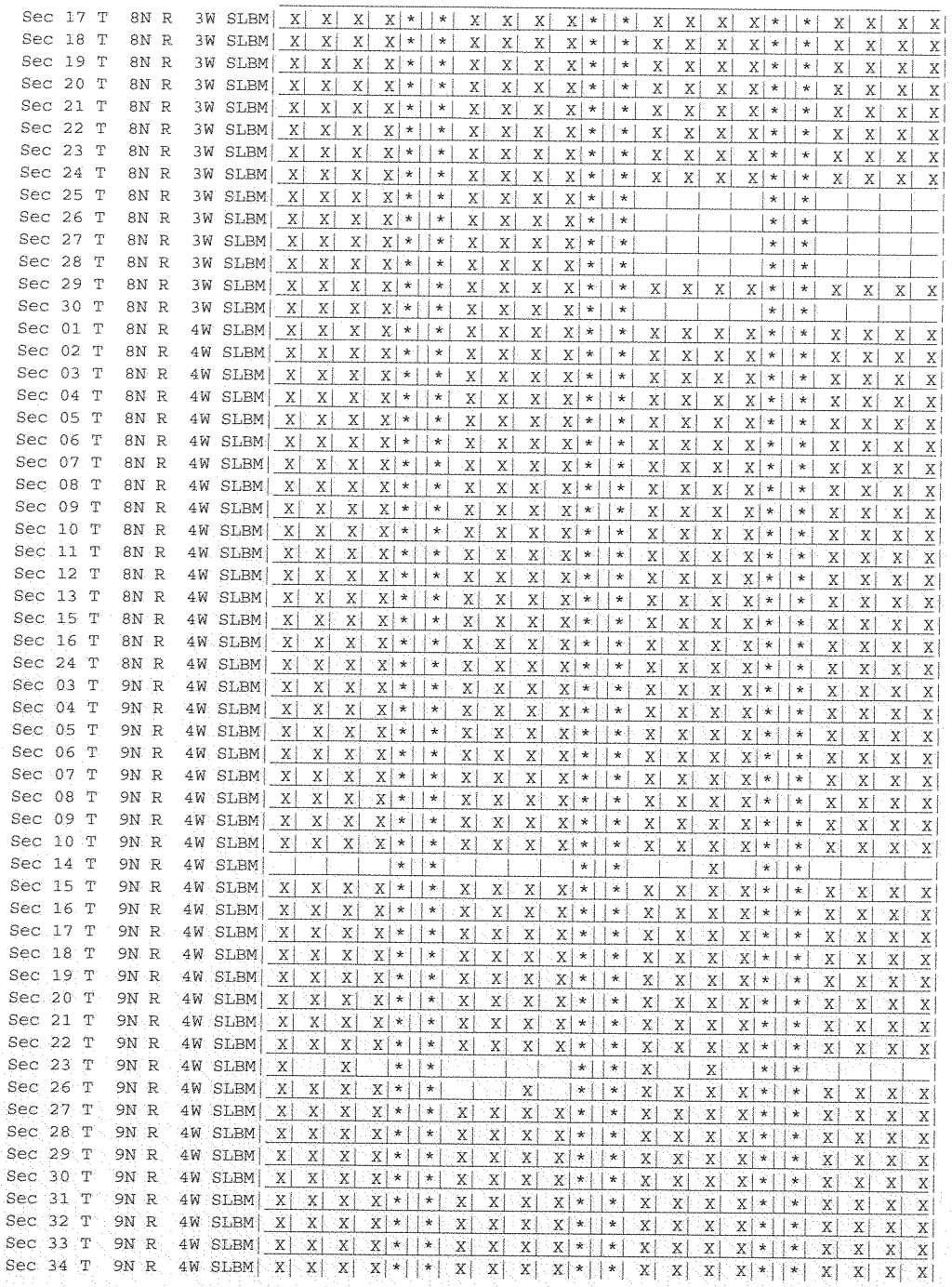
Sec 17 T 8N R 3W SLBM
Sec 18 T 8N R 3W SLBM
Sec 19 T 8N R 3W SLBM
Sec 20 T 8N R 3W SLBM
Sec 21 T 8N R 3W SLBM
Sec 22 T 8N R 3W SLBM
Sec 23 T 8N R 3W SLBM
Sec 24 T 8N R 3W SLBM
Sec 25 T 8N R 3W SLBM
Sec 26 T 8N R 3W SLBM
Sec 27 T 8N R 3W SLBM
Sec 28 T 8N R 3W SLBM
Sec 29 T 8N R 3W SLBM
Sec 30 T 8N R 3W SLBM
Sec 01 T 8N R 4W SLBM
Sec 02 T 8N R 4W SLBM
Sec 03 T 8N R 4W SLBM
Sec 04 T 8N R 4W SLBM
Sec 05 T 8N R 4W SLBM
Sec 06 T 8N R 4W SLBM
Sec 07 T 8N R 4W SLBM
Sec 08 T 8N R 4W SLBM
Sec 09 T 8N R 4W SLBM
Sec 10 T 8N R 4W SLBM
Sec 11 T 8N R 4W SLBM
Sec 12 T 8N R 4W SLBM
Sec 13 T 8N R 4W SLBM
Sec 15 T 8N R 4W SLBM
Sec 16 T 8N R 4W SLBM
Sec 24 T 8N R 4W SLBM
Sec 03 T 9N R 4W SLBM
Sec 04 T 9N R 4W SLBM
Sec 05 T 9N R 4W SLBM
Sec 06 T 9N R 4W SLBM
Sec 07 T 9N R 4W SLBM
Sec 08 T 9N R 4W SLBM
Sec 09 T 9N R 4W SLBM
Sec 10 T 9N R 4W SLBM
Sec 14 T 9N R 4W SLBM
Sec 15 T 9N R 4W SLBM
Sec 16 T 9N R 4W SLBM
Sec 17 T 9N R 4W SLBM
Sec 18 T 9N R 4W SLBM
Sec 19 T 9N R 4W SLBM
Sec 20 T 9N R 4W SLBM
Sec 21 T 9N R 4W SLBM
Sec 22 T 9N R 4W SLBM
Sec 23 T 9N R 4W SLBM
Sec 26 T 9N R 4W SLBM
Sec 27 T 9N R 4W SLBM
Sec 28 T 9N R 4W SLBM
Sec 29 T 9N R 4W SLBM
Sec 30 T 9N R 4W SLBM
Sec 31 T 9N R 4W SLBM
Sec 32 T 9N R 4W SLBM
Sec 33 T 9N R 4W SLBM
Sec 34 T 9N R 4W SLBM

Sec 35 T 9N R 4W SLBM| X| X| X| X|*||*| X| | X| |*||*| X| X| X| X|*||*| X| | X| |

REMARKS:

The use of water under this claim is for the creation and maintenance of marshlands for waterfowl habitat within the Bear River Migratory Bird Refuge. Incidental storage of water behind shallow dikes is associated with such use. The Place of Use (service area) described under this claim is the entire land area within the boundaries of the bird refuge. The effective service area is the acreage shown on the hydrographic survey maps and represents the historic extent of this right. The effective service area is 43,742.74 acres. This claim is limited to the sole supply acreage of 43,742.74 acres. The total annual diversion limitation under this claim is 425,771 acre-feet. The annual diversion limitation is based on yearly water use requirements reported for the refuge and the flow rate of this claim.

The water demand to maintain optimal marshland conditions for the Bear River Migratory Bird Refuge was determined by comparing two hydrologic models; one by the Utah Division of Water Resources and the other by the USA Fish & Wildlife Service. The water volume requirements to maintain waterfowl marshlands used in the models were reported in the Utah Division of Fish & Game publication No. 69-12 (Christensen, J.E., Water Requirements of Waterfowl Marshlands in Northern Utah).

The monthly demand pattern for this claim was derived from the models and the flow rate of this claim. The monthly demand pattern for this claim is as follows:

Monthly Demand:

Month	Diversion limitation - AF
January	5,938
February	8,202
March	61,380
April	59,400
May	60,077
June	35,120
July	56,978
August	40,868
September	59,400
October	27,424
November	8,987
December	1,997
Total	425,771 af/yr

This amount is limited to that diverted for beneficial use and is the maximum amount of water available from the described diversion points and all natural sources.

The 4 points of diversion described in this claim are referenced by Certificate of Appropriation No. a686. These points are not mapped on the hydrographic survey map. The State Engineer has re-mapped the points of diversion. Five points of diversion are shown on the hydrographic survey map corresponding to those originally described under Certificate No. a686. They are listed and described below. Points 1 & 2 correspond respectively with the diversions on the Bear River at the Reeder Overflow and the Whistler Canal.

Point 3 corresponds with the originally described diversion on the Bear River near the old Duckville Headquarters. Points 4 - 6 correspond with the originally described diversion near the old Refuge Headquarters. Points 4 - 6 describe each of the diversions into the three main channels controlled by radial gates.

POINTS OF DIVERSION SHOWN ON HYDROGRAPHIC SURVEY MAP
#1) S 1856 ft. W 2886 ft. from the NE Corner of Section 18, T9N, R2W, SLB&M.
Source: Bear River at Reeder Overflow
#2) N 220 ft. E 446 ft. from the SW Corner of Section 26, T9N, R3W, SLB&M.
Source: Bear River at Whistler Canal
#3) S 443 ft. W 325 ft. from the NE Corner of Section 35, T9N, R4W, SLB&M.
Source: Bear River near old Duckville Headquarters
#4) S 154 ft. E 2341 ft. from the NW Corner of Section 35, T9N, R3W, SLB&M.
Source: Bear River near old Headquarters
#5) S 207 ft. E 2270 ft. from the NW Corner of Section 35, T9N, R4W, SLB&M.
Source: Bear River near old Headquarters
#6) S 335 ft. E 2309 ft. from the NW Corner of Section 35, T9N, R4W, SLB&M.
Source: Bear River near old Headquarters

The State Engineer recognizes both groups of descriptions as valid points of diversion.

The total acreage represented on this claim reflects that mapped by the State Engineer`s office. It is noted, however, that the FWS has also mapped the effective service area within the Refuge boundary and has calculated an acreage of 44,325 acres. This represents a difference of 582.26 acres (1.3%). Both the State Engineer and the FWS believe the difference in acreage is due to the different methods of mapping by the respective agencies. The State Engineer and the FWS accept this difference and agree this claim represents the current service area under WUC 29-1014.

29-1016 NAME: Ferrin Sorensen INT: 100% FLOW: 2.0 cfs

TYPE OF RIGHT: A11726 PRIORITY: 04/27/1935 SOURCE: East Garland Mosquito Drain Ditch

POINT OF DIVERSION -- DRAIN: (1) N 2655 ft. W 2446 ft. from SE Cor, Sec 24, T 12N, R 3W, SLBM.

WATER RIGHTS IN COMMON: 1016,2725,2856,2857,2858,3321

###IRRIGATION:	NORTH WEST QUARTER				NORTH EAST QUARTER				SOUTH WEST QUARTER				SOUTH EAST QUARTER				Section
	NW ¼	NE ¼	SW ¼	SE ¼	NW ¼	NE ¼	SW ¼	SE ¼	NW ¼	NE ¼	SW ¼	SE ¼	NW ¼	NE ¼	SW ¼	SE ¼	Totals
Sec 24 T 12N R 3W SLBM			X	X					X	X							79.4900

or a Total of 79.4900 acres. PERIOD OF USE: 04/01 TO 10/31

Water Right Number 29-1016 is limited to the irrigation requirements of 39.7500 acres.

29-1039 NAME: Glenna R. Leak Trustee INT: 100% FLOW: 0.008 cfs

TYPE OF RIGHT: A14166 PRIORITY: 03/25/1941 SOURCE: Underground Water Well

POINT OF DIVERSION -- UNDERGROUND: (1) N 825 ft. E 247 ft. from SW Cor, Sec 22, T 11N, R 4W, SLBM. DIAM: 6 inches. DEPTH: 61 feet.

WATER RIGHTS IN COMMON: 1039

###STOCKWATERING: 6 Equivalent Livestock Units — PERIOD OF USE: 01/01 TO 12/31

###DOMESTIC: 1 Family — PERIOD OF USE: 01/01 TO 12/31

29-1046 NAME: Pratt O. & Lois M. Holmgren Trustees INT: 100% FLOW: 0.015 cfs

TYPE OF RIGHT: A15087 PRIORITY: 01/18/1943 SOURCE: Underground Water Well

POINT OF DIVERSION -- UNDERGROUND: (1) S 2566 ft. W 230 ft. from NE Cor, Sec 21, T 11N, R 4W, SLBM. DIAM: 36 inches. DEPTH: 54 feet.

Group No. 1
WATER RIGHTS IN COMMON: 1046,1944

###DOMESTIC: 1 Family — PERIOD OF USE: 01/01 TO 12/31

Home is connected to the Thatcher-Penrose Service District water system. Domestic use is supplemental to the Thatcher-Penrose system and is limited to use as an emergency backup source and has no sole supply.

Group No. 2
WATER RIGHTS IN COMMON: 597,606,1046,1944,2725,2856,2857,2858,3321

###IRRIGATION:

	NORTH WEST QUARTER				NORTH EAST QUARTER				SOUTH WEST QUARTER				SOUTH EAST QUARTER				Section
	NW ¼	NE ¼	SW ¼	SE ¼	NW ¼	NE ¼	SW ¼	SE ¼	NW ¼	NE ¼	SW ¼	SE ¼	NW ¼	NE ¼	SW ¼	SE ¼	Totals
Sec 21 T 11N R 4W SLBM								X									0.1000

or a Total of .1000 acres.

PERIOD OF USE: 04/01 TO 10/31

29-1063 NAME: Lynn E. & Jonie Summers INT: 100% FLOW: 0.0022 cfs

TYPE OF RIGHT: A15822 PRIORITY: 05/13/1944 SOURCE: Underground Water Well

POINT OF DIVERSION -- UNDERGROUND: (1) S 93 ft. E 153 ft. from NW Cor, Sec 23, T 11N, R 4W, SLBM. DIAM: 2 inches. DEPTH: 105 feet.

WATER RIGHTS IN COMMON: 1063

###STOCKWATERING: 6 Equivalent Livestock Units — PERIOD OF USE: 01/01 TO 12/31

PLACE OF USE: (which includes all or part of the following legal subdivisions:)

	NORTH-WEST¼				*	*	NORTH-EAST¼				*	*	SOUTH-WEST¼				*	*	SOUTH-EAST¼			
	NW	NE	SW	SE	*	*	NW	NE	SW	SE	*	*	NW	NE	SW	SE	*	*	NW	NE	SW	SE
Sec 23 T 11N R 4W SLBM	X				*	*					*	*					*	*				

29-1065 NAME: Cleve B. & Vickie J. Atkin INT: 100% FLOW: 0.015 cfs

TYPE OF RIGHT: A34755 WUC PRIORITY: 12/05/1962 SOURCE: Underground Water Well

POINT OF DIVERSION -- UNDERGROUND: (1) N 1020 ft. W 760 ft. from SE Cor, Sec 11, T 12N, R 3W, SLBM. DIAM: 6 inches. DEPTH: 50 feet.

WATER RIGHTS IN COMMON: 597,606,1065,1628,2725,2856,2857,2858,3321

###IRRIGATION:

	NORTH WEST QUARTER				NORTH EAST QUARTER				SOUTH WEST QUARTER				SOUTH EAST QUARTER				Section
	NW ¼	NE ¼	SW ¼	SE ¼	NW ¼	NE ¼	SW ¼	SE ¼	NW ¼	NE ¼	SW ¼	SE ¼	NW ¼	NE ¼	SW ¼	SE ¼	Totals
Sec 11 T 12N R 3W SLBM																X	0.2500

or a Total of .2500 acres.

PERIOD OF USE: 04/01 TO 10/31

###STOCKWATERING: 3 Equivalent Livestock Units — PERIOD OF USE: 01/01 TO 12/31

Water Right Number 29-1065 is limited to the irrigation requirements of .0900 acres.

29-1068 NAME: Brad A. & Sandra Farnsworth — INT: 100% FLOW: 0.015 cfs

TYPE OF RIGHT: A16167 NPR — PRIORITY: 10/23/1944 SOURCE: Underground Water Well

POINT OF DIVERSION -- UNDERGROUND: (1) S 103 ft. E 2650 ft. from NW Cor, Sec 14, T 11N, R 4W, SLBM. DIAM: 2 inches. DEPTH: 115 feet.

WATER RIGHTS IN COMMON: 597,606,1068,2725,2856,2857,2858,3321

###IRRIGATION:

	NORTH WEST QUARTER				NORTH EAST QUARTER				SOUTH WEST QUARTER				SOUTH EAST QUARTER				Section
	NW ¼	NE ¼	SW ¼	SE ¼	NW ¼	NE ¼	SW ¼	SE ¼	NW ¼	NE ¼	SW ¼	SE ¼	NW ¼	NE ¼	SW ¼	SE ¼	Totals
Sec 14 T 11N R 4W SLBM					X												0.1000

or a Total of .1000 acres. — PERIOD OF USE: 04/01 TO 10/31

###STOCKWATERING: 2 Equivalent Livestock Units — PERIOD OF USE: 01/01 TO 12/31

Water Right Number 29-1068 is limited to the irrigation requirements of .1000 acres.

29-1069 NAME: John Richard & Kathryn Anderson — INT: 100% FLOW: 0.002 cfs

TYPE OF RIGHT: A16175 — PRIORITY: 10/25/1944 SOURCE: Underground Water Well

POINT OF DIVERSION -- UNDERGROUND: (1) S 165 ft. W 1400 ft. from NE Cor, Sec 14, T 11N, R 4W, SLBM. DIAM: 2 inches. DEPTH: 115 feet.

WATER RIGHTS IN COMMON: 1069

###STOCKWATERING: 10 Equivalent Livestock Units — PERIOD OF USE: 01/01 TO 12/31

PLACE OF USE: (which includes all or part of the following legal subdivisions:)

	NORTH-WEST¼				NORTH-EAST¼				SOUTH-WEST¼				SOUTH-EAST¼			
	NW	NE	SW	SE	NW	NE	SW	SE	NW	NE	SW	SE	NW	NE	SW	SE
Sec 14 T 11N R 4W SLBM					X											

29-1074 NAME: Phillip & Bonnie R. Wright Trustees — INT: 100% FLOW: 0.015 cfs

TYPE OF RIGHT: A16452 NPR — PRIORITY: 03/09/1945 SOURCE: Underground Water Well

POINT OF DIVERSION -- UNDERGROUND: (1) S 190 ft. E 45 ft. from NW Cor, Sec 14, T 11N, R 4W, SLBM. DIAM: 2 inches. DEPTH: 200 feet.

WATER RIGHTS IN COMMON: 1074

###DOMESTIC: 1 Family — PERIOD OF USE: 01/01 TO 12/31

PLACE OF USE: (which includes all or part of the following legal subdivisions:)

	NORTH-WEST¼				NORTH-EAST¼				SOUTH-WEST¼				SOUTH-EAST¼			
	NW	NE	SW	SE	NW	NE	SW	SE	NW	NE	SW	SE	NW	NE	SW	SE
Sec 14 T 11N R 4W SLBM	X															

29-1085 NAME: Orin A. & Sandra JS - Tooker INT: 100% FLOW: 0.015 cfs

TYPE OF RIGHT: A34782 WUC PRIORITY: 12/18/1962 SOURCE: Underground Water Well

POINT OF DIVERSION -- UNDERGROUND: (1) N 2285 ft. W 1663 ft. from SE Cor, Sec 6, T 11N, R 3W, SLBM. DIAM: 6 inches. DEPTH: 110 feet.

WATER RIGHTS IN COMMON: 1085

###IRRIGATION:

	NORTH WEST QUARTER				NORTH EAST QUARTER				SOUTH WEST QUARTER				SOUTH EAST QUARTER				Section
	NW ¼	NE ¼	SW ¼	SE ¼	NW ¼	NE ¼	SW ¼	SE ¼	NW ¼	NE ¼	SW ¼	SE ¼	NW ¼	NE ¼	SW ¼	SE ¼	Totals
Sec 06 T 11N R 3W SLBM														X			0.1400

or a Total of .1400 acres.

PERIOD OF USE: 04/01 TO 10/31

###DOMESTIC: 1 Family

PERIOD OF USE: 01/01 TO 12/31

29-1086 NAME: Grant W. Homer INT: 100% FLOW: 1.4 acre-feet

TYPE OF RIGHT: A17412 PRIORITY: 03/22/1946 SOURCE: Salt Creek

POINT OF DIVERSION -- SURFACE: (1) N 560 ft. W 2090 ft. from SE Cor, Sec 6, T 11N, R 3W, SLBM.

WATER RIGHTS IN COMMON: 1086

###STOCKWATERING: 50 Equivalent Livestock Units

PERIOD OF USE: 01/01 TO 12/31

PLACE OF USE: (which includes all or part of the following legal subdivisions:)

	NORTH-WEST¼				*	*	NORTH-EAST¼				*	*	SOUTH-WEST¼				*	*	SOUTH-EAST¼			
	NW	NE	SW	SE	*	*	NW	NE	SW	SE	*	*	NW	NE	SW	SE	*	*	NW	NE	SW	SE
Sec 6 T 11N R 3W SLBM					*	*					*	*					*	*			X	

29-1116 NAME: James Arthur Felsted INT: 100% FLOW: 0.015 cfs

TYPE OF RIGHT: A22878 NPR PRIORITY: 05/08/1951 SOURCE: Underground Water Well

POINT OF DIVERSION -- UNDERGROUND: (1) S 2300 ft. W 430 ft. from NE Cor, Sec 33, T 13N, R 2W, SLBM. DIAM: 4 inches. DEPTH: 85 feet.

WATER RIGHTS IN COMMON: 1116

###DOMESTIC: 1 Family

PERIOD OF USE: 01/01 TO 12/31

PLACE OF USE: (which includes all or part of the following legal subdivisions:)

	NORTH-WEST¼				*	*	NORTH-EAST¼				*	*	SOUTH-WEST¼				*	*	SOUTH-EAST¼			
	NW	NE	SW	SE	*	*	NW	NE	SW	SE	*	*	NW	NE	SW	SE	*	*	NW	NE	SW	SE
Sec 33 T 13N R 2W SLBM					*	*				X	*	*					*	*				

29-1119 NAME: David J. Poulsen INT: 100% FLOW: 0.015 cfs

TYPE OF RIGHT: A23440 NPR PRIORITY: 11/28/1951 SOURCE: Underground Water Well

POINT OF DIVERSION -- UNDERGROUND: (1) N 522 ft. E 187 ft. from W¼ Cor, Sec 6, T 11N, R 3W, SLBM. DIAM: 6 inches. DEPTH: 400 feet.

WATER RIGHTS IN COMMON: 1119

###IRRIGATION:

	NORTH WEST QUARTER				NORTH EAST QUARTER				SOUTH WEST QUARTER				SOUTH EAST QUARTER				Section
	NW ¼	NE ¼	SW ¼	SE ¼	NW ¼	NE ¼	SW ¼	SE ¼	NW ¼	NE ¼	SW ¼	SE ¼	NW ¼	NE ¼	SW ¼	SE ¼	Totals
Sec 06 T 11N R 3W SLBM				X													0.2000

or a Total of .2000 acres.

PERIOD OF USE: 04/01 TO 10/31

###STOCKWATERING: 20 Equivalent Livestock Units PERIOD OF USE: 01/01 TO 12/31

REMARKS:

The originally authorized use of water is described herein, however, the use and place of use has been amended by Bret & Teresa Williams. The water is being used on their property immediately adjacent to the north of the Poulsen property in the SW4NW4 Corner of Section 6, T11N, R3W, SLB&M. No title exists from Emil Kupfer (original applicant) to the Williams. A change application for this amendment needs to be filed by the claimant.

29-1129 NAME: Egli Farms LLC INT: 100% FLOW: 0.015 cfs

TYPE OF RIGHT: A24636 NPR PRIORITY: 02/26/1953 SOURCE: Underground Water Well

POINT OF DIVERSION -- UNDERGROUND: (1) N 45 ft. W 2482 ft. from SE Cor, Sec 28, T 11N, R 4W, SLBM. DIAM: 8 inches. DEPTH: 48 feet.

Group No. 1
WATER RIGHTS IN COMMON: 1129

###STOCKWATERING: 20 Equivalent Livestock Units PERIOD OF USE: 01/01 TO 12/31

###DOMESTIC: 1 Family PERIOD OF USE: 01/01 TO 12/31

Group No. 2
WATER RIGHTS IN COMMON: 597,606,1129,2725,2856,2857,2858,3321

###IRRIGATION:

	NORTH WEST QUARTER				NORTH EAST QUARTER				SOUTH WEST QUARTER				SOUTH EAST QUARTER				Section
	NW ¼	NE ¼	SW ¼	SE ¼	NW ¼	NE ¼	SW ¼	SE ¼	NW ¼	NE ¼	SW ¼	SE ¼	NW ¼	NE ¼	SW ¼	SE ¼	Totals
Sec 28 T 11N R 4W SLBM															0.3200		0.3200

or a Total of .3200 acres.

PERIOD OF USE: 04/01 TO 10/31

Water Right Number 29-1129 is limited to the irrigation requirements of .2500 acres.

29-1132 NAME: Wendell K. & Joanne S. Petterson Trustees INT: 100% FLOW: 0.015 cfs

TYPE OF RIGHT: A24724 NPR PRIORITY: 03/20/1953 SOURCE: Underground Water Well

POINT OF DIVERSION -- UNDERGROUND: (1) S 55 ft. W 90 ft. from NE Cor, Sec 13, T 11N, R 4W, SLBM. DIAM: 2 inches. DEPTH: 275 feet.

Group No. 1
WATER RIGHTS IN COMMON: 8,930,931,933,1132,1340,2109

###STOCKWATERING: 298 Equivalent Livestock Units PERIOD OF USE: 01/01 TO 12/31
Stockwatering has no sole supply.

Group No. 2
WATER RIGHTS IN COMMON: 1132

###DOMESTIC: 1 Family PERIOD OF USE: 01/01 TO 12/31

PLACE OF USE: (which includes all or part of the following legal subdivisions:)

	NORTH-WEST¼				NORTH-EAST¼				SOUTH-WEST¼				SOUTH-EAST¼			
	NW	NE	SW	SE	NW	NE	SW	SE	NW	NE	SW	SE	NW	NE	SW	SE
Sec 13 T 11N R 4W SLBM						X										

29-1165 NAME: USA Fish & Wildlife Service INT: 100% FLOW: 0.011 cfs

TYPE OF RIGHT: A27329 NPR PRIORITY: 08/16/1955 SOURCE: Underground Water Well

POINT OF DIVERSION -- UNDERGROUND: (1) S 1948 ft. E 2435 ft. from NW Cor, Sec 34, T 9N, R 2W, SLBM. DIAM: 2 inches. DEPTH: 89 feet.

WATER RIGHTS IN COMMON: 1165,3054

###STOCKWATERING: 15 Equivalent Livestock Units PERIOD OF USE: 01/01 TO 12/31
Stockwatering is limited to 15 ELU's.

PLACE OF USE: (which includes all or part of the following legal subdivisions:)

	NORTH-WEST¼				NORTH-EAST¼				SOUTH-WEST¼				SOUTH-EAST¼			
	NW	NE	SW	SE	NW	NE	SW	SE	NW	NE	SW	SE	NW	NE	SW	SE
Sec 34 T 9N R 2W SLBM			X													

29-1168 NAME: Tetsu Okada INT: 100% FLOW: 0.015 cfs

TYPE OF RIGHT: A27492 NPR PRIORITY: 10/03/1955 SOURCE: Underground Water Well

POINT OF DIVERSION -- UNDERGROUND: (1) S 75 ft. W 150 ft. from NE Cor, Sec 32, T 11N, R 4W, SLBM. DIAM: 6 inches. DEPTH: 32 feet.

WATER RIGHTS IN COMMON: 597,606,1168,2725,2856,2857,2858,3321

###IRRIGATION:

	NORTH WEST QUARTER				NORTH EAST QUARTER				SOUTH WEST QUARTER				SOUTH EAST QUARTER				Section
	NW ¼	NE ¼	SW ¼	SE ¼	NW ¼	NE ¼	SW ¼	SE ¼	NW ¼	NE ¼	SW ¼	SE ¼	NW ¼	NE ¼	SW ¼	SE ¼	Totals
Sec 32 T 11N R 4W SLBM						0.0500											0.0500

or a Total of .0500 acres.

PERIOD OF USE: 04/01 TO 10/31

Water Right Number 29-1168 is limited to the irrigation requirements of .0500 acres.

29-1173 NAME: Lyle R. & LaPriel B. Clark INT: 100% FLOW: 3.0 cfs

TYPE OF RIGHT: A27680 PRIORITY: 10/08/1955 SOURCE: Unnamed Washes (2)

POINTS OF DIVERSION -- SURFACE: (1) S 1895 ft. E 33 ft. from NW Cor, Sec 6, T 9N, R 2W, SLBM.
(2) S 1532 ft. E 689 ft. from NW Cor, Sec 6, T 9N, R 2W, SLBM.

WATER RIGHTS IN COMMON: 1173

###IRRIGATION:

	NORTH WEST QUARTER				NORTH EAST QUARTER				SOUTH WEST QUARTER				SOUTH EAST QUARTER				Section
	NW ¼	NE ¼	SW ¼	SE ¼	NW ¼	NE ¼	SW ¼	SE ¼	NW ¼	NE ¼	SW ¼	SE ¼	NW ¼	NE ¼	SW ¼	SE ¼	Totals
Sec 06 T 9N R 2W SLBM		X	X	X					X	X	X						0.0000
Sec 07 T 9N R 2W SLBM	X																0.0000

or a Total of 140.0000 acres. PERIOD OF USE: 04/15 TO 10/15

Irrigation limited to 140.00 acres within the 159.5 acres described (see original certificate).

###STOCKWATERING: 65 Equivalent Livestock Units PERIOD OF USE: 01/01 TO 12/31

REMARKS:

This right was originally certificated for the sole supply irrigation of 140.0 acres within 159.5 described acres. The originally authorized use of water is described herein, however, the claimant has amended the use of water under this right. Irrigation is occuring on some of the originally certificated lands and lands within the NW4NW4, NE4NW4, NW4NE4 of Section 7, T9N, R2W. This amendment is described under pending change application a18463.

29-1175 NAME: State of Utah Division of Wildlife Resources INT: 100% FLOW: 20.0 cfs

TYPE OF RIGHT: A27705 PRIORITY: 11/30/1955 SOURCE: Salt Creek

POINT OF DIVERSION -- SURFACE: (1) N 4739 ft. W 897 ft. from SE Cor, Sec 16, T 10N, R 4W, SLBM.

POINTS OF REDIVERSION:
(1) S 282 ft. E 1840 ft. from NW Cor, Sec 21, T 10N, R 4W, SLBM.
(2) N 1085 ft. E 460 ft. from SW Cor, Sec 26, T 10N, R 4W, SLBM. Hull Lake
(3) N 905 ft. E 1565 ft. from SW Cor, Sec 26, T 10N, R 4W, SLBM. Hull Lake
(4) N 425 ft. E 290 ft. from SW Cor, Sec 27, T 10N, R 4W, SLBM. Hull Lake
(5) N 130 ft. W 2610 ft. from SE Cor, Sec 27, T 10N, R 4W, SLBM. Hull Lake
(6) N 610 ft. W 880 ft. from SE Cor, Sec 27, T 10N, R 4W, SLBM. Hull Lake
(7) S 465 ft. E 1645 ft. from NW Cor, Sec 27, T 10N, R 4W, SLBM. Duck Lake
(8) N 970 ft. W 1000 ft. from SE Cor, Sec 28, T 10N, R 4W, SLBM. Hull Lake
(9) S 1235 ft. W 335 ft. from NE Cor, Sec 29, T 10N, R 4W, SLBM. Pintail Lake
(10) S 205 ft. E 845 ft. from NW Cor, Sec 33, T 10N, R 4W, SLBM. Widgeon Lake

WATER RIGHTS IN COMMON: 1006,1007,1008,1009,1012,1175

###OTHER: Waterfowl Habitat PERIOD OF USE: 01/01 TO 12/31

The effective service area included under 29-1175 is 6,945.69 acres limited to a sole supply acreage of 3,580.98 acres. The total annual diversion limitation under this claim is 14,493.60 acre-feet.

PLACE OF USE: (which includes all or part of the following legal subdivisions:)

	NORTH-WEST¼				*	*	NORTH-EAST¼				*	*	SOUTH-WEST¼				*	*	SOUTH-EAST¼			
	NW	NE	SW	SE	*	*	NW	NE	SW	SE	*	*	NW	NE	SW	SE	*	*	NW	NE	SW	SE
Sec 08 T 10N R 4W SLBM					*	*					*	*					*	*				X
Sec 09 T 10N R 4W SLBM	X	X	X	X	*	*	X	X	X	X	*	*	X	X	X	X	*	*	X	X	X	X
Sec 10 T 10N R 4W SLBM	X	X	X	X	*	*	X	X	X	X	*	*	X	X	X	X	*	*	X	X	X	X
Sec 15 T 10N R 4W SLBM	X	X	X	X	*	*					*	*	X	X	X	X	*	*				
Sec 16 T 10N R 4W SLBM	X	X	X	X	*	*	X	X	X	X	*	*	X	X	X	X	*	*	X	X	X	X
Sec 17 T 10N R 4W SLBM	X	X	X	X	*	*	X	X	X	X	*	*	X	X	X	X	*	*	X	X	X	X
Sec 19 T 10N R 4W SLBM	X	X	X	X	*	*	X	X	X	X	*	*	X	X	X	X	*	*	X	X	X	X
Sec 20 T 10N R 4W SLBM	X	X	X	X	*	*	X	X	X	X	*	*	X	X	X	X	*	*	X	X	X	X
Sec 21 T 10N R 4W SLBM	X	X	X	X	*	*	X	X	X	X	*	*	X	X	X	X	*	*	X	X	X	X
Sec 22 T 10N R 4W SLBM	X	X	X	X	*	*	X	X	X	X	*	*	X	X	X	X	*	*	X	X	X	X
Sec 26 T 10N R 4W SLBM	X	X	X	X	*	*	X	X	X	X	*	*	X	X	X	X	*	*	X	X	X	X
Sec 27 T 10N R 4W SLBM	X	X	X	X	*	*	X	X	X	X	*	*	X	X	X	X	*	*	X	X	X	X
Sec 28 T 10N R 4W SLBM	X	X	X	X	*	*	X	X	X	X	*	*	X	X	X	X	*	*	X	X	X	X
Sec 29 T 10N R 4W SLBM	X	X	X	X	*	*	X	X	X	X	*	*	X	X	X	X	*	*	X	X	X	X
Sec 32 T 10N R 4W SLBM	X	X	X	X	*	*	X	X	X	X	*	*	X	X	X	X	*	*	X	X	X	X
Sec 33 T 10N R 4W SLBM	X	X	X	X	*	*	X	X	X	X	*	*	X	X	X	X	*	*	X	X	X	X
Sec 34 T 10N R 4W SLBM	X	X	X	X	*	*	X	X	X	X	*	*	X	X	X	X	*	*	X	X	X	X
Sec 35 T 10N R 4W SLBM	X	X	X	X	*	*	X	X	X	X	*	*	X	X	X	X	*	*	X	X	X	X

REMARKS:

The use of water under this claim is for the creation and maintenance of marshlands for waterfowl habitat within the Public Shooting Grounds Waterfowl Management Area. Incidental storage of water behind shallow dikes is associated with such use. The Place of Use (service area) described under this claim is the entire land area within the boundaries of the Public Shooting Grounds Waterfowl Management Area. The effective service area is the acreage shown on the hydrographic survey maps and represents the historic extent of this right. The effective service area is 6,945.69 acres. This claim is limited to the sole supply acreage of 3,580.98 acres. The total annual diversion limitation under this claim is 14,493.60 acre-feet. The annual diversion limitation is based on yearly water use requirements reported for the Bear River Migratory Bird Refuge and the flow rate of this claim. The water use reported for the Bear River Migratory Bird Refuge was used as the basis to determine the water use under this claim because of the similar environments, landscape and purpose of the two management areas.

The water demand to maintain optimal marshland conditions for the Bear River Migratory Bird Refuge was determined by comparing two hydrologic models; one by the Utah Division of Water Resources and the other by the USA Fish & Wildlife Service. The water volume requirements to maintain waterfowl marshlands used in the models were reported in the Utah Division of Fish & Game publication No. 69-12 (Christensen, J.E., Water Requirements of Waterfowl Marshlands in Northern Utah).

The monthly demand pattern for this claim is determined to be similar to the Bear River Migratory Bird Refuge and is specific to the Bear River Delta. Considering this similarity and the flow rate of this claim, the monthly demand pattern is as follows:

Monthly Demand:

Month	Diversion limitation - AF

January	1227.60
February	1148.40
March	1227.60
April	1188.00
May	1227.60
June	1188.00
July	1227.60
August	1227.60
September	1188.00
October	1227.60
November	1188.00
December	1227.60

Total 14,493.60 AF/year

This amount is limited to that diverted for beneficial use and is the maximum amount of water available from the described diversion points and all natural sources.

Diversion of Salt Creek onto the northern lands of the Management Area is controlled by a dike impounding Salt Creek in the Salt Creek Management Area located in Section 35, T11N, R4W and Section 2, T10N, R4W, SLB&M. A change application must be filed to include this Point of Diversion under WUC 29-1175.

29-1176 NAME: Wayne LeRoy & Debra Thomas Firth Trustees INT: 100% FLOW: 0.015 cfs

TYPE OF RIGHT: A27708 NPR PRIORITY: 12/01/1955 SOURCE: Underground Water Well

POINT OF DIVERSION -- UNDERGROUND: (1) S 165 ft. W 774 ft. from NE Cor, Sec 14, T 11N, R 4W, SLBM. DIAM: 1 inches. DEPTH: 106 feet.

WATER RIGHTS IN COMMON: 1176

###STOCKWATERING: 25 Equivalent Livestock Units PERIOD OF USE: 01/01 TO 12/31

PLACE OF USE: (which includes all or part of the following legal subdivisions:)

	NORTH-WEST¼				*	*	NORTH-EAST¼				*	*	SOUTH-WEST¼				*	*	SOUTH-EAST¼			
	NW	NE	SW	SE	*	*	NW	NE	SW	SE	*	*	NW	NE	SW	SE	*	*	NW	NE	SW	SE
Sec 14 T 11N R 4W SLBM					*	*		X			*	*					*	*				

REMARKS:

Change application a22063 has been filed to correct the described Point of Diversion.

29-1177 NAME: McMurdie Family Trust INT: 100% FLOW: 1.5 cfs

TYPE OF RIGHT: A27732 PRIORITY: 12/21/1955 SOURCE: Bear River

POINT OF DIVERSION -- SURFACE: (1) S 1030 ft. E 1975 ft. from NW Cor, Sec 7, T 11N, R 2W, SLBM.

WATER RIGHTS IN COMMON: 1177

###IRRIGATION:	NORTH WEST QUARTER				NORTH EAST QUARTER				SOUTH WEST QUARTER				SOUTH EAST QUARTER				Section Totals
	NW ¼	NE ¼	SW ¼	SE ¼	NW ¼	NE ¼	SW ¼	SE ¼	NW ¼	NE ¼	SW ¼	SE ¼	NW ¼	NE ¼	SW ¼	SE ¼	
Sec 07 T 11N R 2W SLBM	LOT 4																10.4000
Sec 07 T 11N R 2W SLBM	LOT 5																24.3000

or a Total of 34.7000 acres. PERIOD OF USE: 05/01 TO 10/30

Storage from 01/01 to 12/31, inclusive, in Unnamed Reservoir with a maximum capacity of 3.42 acre-feet, located in:

	NORTH-WEST¼				*	*	NORTH-EAST¼				*	*	SOUTH-WEST¼				*	*	SOUTH-EAST¼			
	NW	NE	SW	SE	*	*	NW	NE	SW	SE	*	*	NW	NE	SW	SE	*	*	NW	NE	SW	SE
Sec 07 T 11N R 2W SLBM	X				*	*					*	*					*	*				

29-1178 NAME: Hampton Ford Properties LLC INT: 100% FLOW: 3.0 cfs

TYPE OF RIGHT: A27786 PRIORITY: 01/14/1956 SOURCE: Bear River

POINT OF DIVERSION -- SURFACE: (1) N 775 ft. W 160 ft. from SE Cor, Sec 7, T 12N, R 2W, SLBM.

WATER RIGHTS IN COMMON: 1178

###IRRIGATION:	NORTH WEST QUARTER				NORTH EAST QUARTER				SOUTH WEST QUARTER				SOUTH EAST QUARTER				Section Totals
	NW ¼	NE ¼	SW ¼	SE ¼	NW ¼	NE ¼	SW ¼	SE ¼	NW ¼	NE ¼	SW ¼	SE ¼	NW ¼	NE ¼	SW ¼	SE ¼	
Sec 07 T 12N R 2W SLBM																X	13.1000

or a Total of 13.1000 acres. PERIOD OF USE: 04/01 TO 11/01

REMARKS:

Interest in flow is 131/787. For other interests see 1179,1180.

29-1180 NAME: Hampton Ford Properties LLC INT: 100% FLOW: 3.0 cfs

TYPE OF RIGHT: A27788 PRIORITY: 01/14/1956 SOURCE: Bear River

POINT OF DIVERSION -- SURFACE: (1) N 1415 ft. E 365 ft. from SW Cor, Sec 8, T 12N, R 2W, SLBM.

WATER RIGHTS IN COMMON: 1180

###IRRIGATION:	NORTH WEST QUARTER				NORTH EAST QUARTER				SOUTH WEST QUARTER				SOUTH EAST QUARTER				Section Totals
	NW ¼	NE ¼	SW ¼	SE ¼	NW ¼	NE ¼	SW ¼	SE ¼	NW ¼	NE ¼	SW ¼	SE ¼	NW ¼	NE ¼	SW ¼	SE ¼	
Sec 07 T 12N R 2W SLBM														X		X	9.1000
Sec 08 T 12N R 2W SLBM									X		X						30.9000

or a Total of 40.0000 acres. PERIOD OF USE: 04/01 TO 11/01

REMARKS:

Interest in flow is 400/793. For other interests see 1178,1179.

29-1181 NAME: Kristy Ann Hess — INT: 16.66% FLOW: 0.76 cfs
Lonnie Fred Hess — INT: 16.66%
Cynthia H. Montgomery — INT: 16.66%
Susan Potter — INT: 16.66%
Rula Reese — INT: 33.36%

TYPE OF RIGHT: A28078 PRIORITY: 04/24/1956 SOURCE: Open Drain

POINTS OF DIVERSION -- SURFACE: (1) N 2030 ft. W 2352 ft. from SE Cor, Sec 25, T 13N, R 3W, SLBM.
(2) N 653 ft. W 2699 ft. from SE Cor, Sec 25, T 13N, R 3W, SLBM.

WATER RIGHTS IN COMMON: 597,606,1181,2725,2856,2857,2858,3321

###IRRIGATION:

	NORTH WEST QUARTER				NORTH EAST QUARTER				SOUTH WEST QUARTER				SOUTH EAST QUARTER				Section
	NW ¼	NE ¼	SW ¼	SE ¼	NW ¼	NE ¼	SW ¼	SE ¼	NW ¼	NE ¼	SW ¼	SE ¼	NW ¼	NE ¼	SW ¼	SE ¼	Totals
Sec 25 T 13N R 3W SLBM										X			X	X		X	60.4700

or a Total of 60.4700 acres.

PERIOD OF USE: 04/01 TO 10/31

Water Right Number 29-1181 is limited to the irrigation requirements of 19.3800 acres.

29-1182 NAME: Don M. Hansen — INT: 100% FLOW: 0.02 cfs

TYPE OF RIGHT: A28097 PRIORITY: 01/23/1958 SOURCE: Unnamed Spring

POINT OF DIVERSION -- SURFACE: (1) N 2204 ft. W 872 ft. from SE Cor, Sec 10, T 11N, R 3W, SLBM.

WATER RIGHTS IN COMMON: 1182

###STOCKWATERING: 4 Equivalent Livestock Units

PERIOD OF USE: 01/01 TO 12/31

PLACE OF USE: (which includes all or part of the following legal subdivisions:)

	NORTH-WEST¼				NORTH-EAST¼				SOUTH-WEST¼				SOUTH-EAST¼			
	NW	NE	SW	SE	NW	NE	SW	SE	NW	NE	SW	SE	NW	NE	SW	SE
Sec 10 T 11N R 3W SLBM														X		

29-1190 NAME: Garn Farms — INT: 50% FLOW: 1.5 cfs
Garn Land Co. — INT: 50%

TYPE OF RIGHT: A28659 PRIORITY: 08/13/1957 SOURCE: Unnamed Drain

POINT OF DIVERSION -- SURFACE: (1) S 2398 ft. E 535 ft. from NW Cor, Sec 6, T 12N, R 2W, SLBM.

WATER RIGHTS IN COMMON: 1190

###IRRIGATION:

	NORTH WEST QUARTER				NORTH EAST QUARTER				SOUTH WEST QUARTER				SOUTH EAST QUARTER				Section
	NW ¼	NE ¼	SW ¼	SE ¼	NW ¼	NE ¼	SW ¼	SE ¼	NW ¼	NE ¼	SW ¼	SE ¼	NW ¼	NE ¼	SW ¼	SE ¼	Totals
Sec 06 T 12N R 2W SLBM	X		X														28.1800

or a Total of 28.1800 acres.

PERIOD OF USE: 04/01 TO 10/31

Water Right Number 29-1190 is limited to the irrigation requirements of 28.1800 acres.

Storage from 01/01 to 12/31, inclusive, in Unnamed Reservoir with a maximum capacity of 16.86 acre-feet, located in:

	NORTH-WEST¼				NORTH-EAST¼				SOUTH-WEST¼				SOUTH-EAST¼			
	NW	NE	SW	SE	NW	NE	SW	SE	NW	NE	SW	SE	NW	NE	SW	SE
Sec 06 T 12N R 2W SLBM		X		X												

29-1194 NAME: Lynn E. Summers INT: UNDV FLOW: 0.015 cfs
Lee T. Summers

TYPE OF RIGHT: A28844 NPR PRIORITY: 01/31/1957 SOURCE: Underground Water Well

POINT OF DIVERSION -- UNDERGROUND: (1) S 2015 ft. E 215 ft. from NW Cor, Sec 11, T 11N, R 4W, SLBM. DIAM: 6 inches. DEPTH: 171 feet.

WATER RIGHTS IN COMMON: 1194

###DOMESTIC: 1 Family PERIOD OF USE: 01/01 TO 12/31

PLACE OF USE: (which includes all or part of the following legal subdivisions:)

	NORTH-WEST¼				NORTH-EAST¼				SOUTH-WEST¼				SOUTH-EAST¼			
	NW	NE	SW	SE	NW	NE	SW	SE	NW	NE	SW	SE	NW	NE	SW	SE
Sec 11 T 11N R 4W SLBM		X														

29-1195 NAME: Harold Selman Inc. INT: 100% FLOW: 2.0 cfs

TYPE OF RIGHT: A28990 PRIORITY: 03/29/1957 SOURCE: Bear River

POINTS OF DIVERSION -- SURFACE: (1) S 790 ft. W 1850 ft. from NE Cor, Sec 6, T 11N, R 2W, SLBM.
(2) N 1965 ft. W 1445 ft. from SE Cor, Sec 6, T 11N, R 2W, SLBM.
(3) N 1035 ft. W 1540 ft. from SE Cor, Sec 6, T 11N, R 2W, SLBM.
(4) N 1255 ft. E 1970 ft. from SW Cor, Sec 6, T 11N, R 2W, SLBM.

WATER RIGHTS IN COMMON: 1195

###IRRIGATION:

	NORTH WEST QUARTER				NORTH EAST QUARTER				SOUTH WEST QUARTER				SOUTH EAST QUARTER				Section
	NW ¼	NE ¼	SW ¼	SE ¼	NW ¼	NE ¼	SW ¼	SE ¼	NW ¼	NE ¼	SW ¼	SE ¼	NW ¼	NE ¼	SW ¼	SE ¼	Totals
Sec 06 T 11N R 2W SLBM		X		X	X		X			X			X		X		55.4400

or a Total of 55.4400 acres. PERIOD OF USE: 04/01 TO 10/31

29-1200 NAME: Earl Lewis Petersen INT: 100% FLOW: 1.5 cfs

TYPE OF RIGHT: A29465 PRIORITY: 09/18/1957 SOURCE: Bear River

POINT OF DIVERSION -- SURFACE: (1) N 1700 ft. E 1394 ft. from SW Cor, Sec 30, T 11N, R 2W, SLBM.

WATER RIGHTS IN COMMON: 1200,1539

###IRRIGATION:

	NORTH WEST QUARTER				NORTH EAST QUARTER				SOUTH WEST QUARTER				SOUTH EAST QUARTER				Section
	NW ¼	NE ¼	SW ¼	SE ¼	NW ¼	NE ¼	SW ¼	SE ¼	NW ¼	NE ¼	SW ¼	SE ¼	NW ¼	NE ¼	SW ¼	SE ¼	Totals
Sec 30 T 11N R 2W SLBM									X		X	X			X		85.8600
Sec 31 T 11N R 2W SLBM		X			X												2.3600
Sec 25 T 11N R 3W SLBM													X				2.1800

or a Total of 90.4000 acres. PERIOD OF USE: 04/01 TO 10/31

Place of Use in Section 30, T11N, R2W is described as lots 9, 10 & 11; and lot 2 in Section 25, T11N, R3W on the county plats.

Water Right Number 29-1200 is limited to the irrigation requirements of 12.0000 acres.

29-1202 NAME: Lewis J. & Carol Earl INT: 100% FLOW: 0.015 cfs

TYPE OF RIGHT: A29635 NPR PRIORITY: 01/03/1958 SOURCE: Underground Water Well

POINT OF DIVERSION -- UNDERGROUND: (1) N 226 ft. E 1574 ft. from SW Cor, Sec 9, T 11N, R 3W, SLBM. DIAM: 6 inches. DEPTH: 140 feet.

WATER RIGHTS IN COMMON: 1202

###STOCKWATERING: 46 Equivalent Livestock Units PERIOD OF USE: 01/01 TO 12/31

###DOMESTIC: 1 Family PERIOD OF USE: 01/01 TO 12/31

PLACE OF USE: (which includes all or part of the following legal subdivisions:)

	NORTH-WEST¼				NORTH-EAST¼				SOUTH-WEST¼				SOUTH-EAST¼			
	NW	NE	SW	SE	NW	NE	SW	SE	NW	NE	SW	SE	NW	NE	SW	SE
Sec 9 T 11N R 3W SLBM												X				

REMARKS:

This Right is auxiliary to West Corinne Water Company water rights and is limited to use as an emergency backup source for domestic and stockwatering purposes and has no sole supply.

29-1206 NAME: William B. Potter Family Trust INT: 100% FLOW: 0.015 cfs

TYPE OF RIGHT: A29917 NPR PRIORITY: 05/19/1958 SOURCE: Underground Water Well

POINT OF DIVERSION -- UNDERGROUND: (1) N 3105 ft. W 215 ft. from SE Cor, Sec 24, T 12N, R 3W, SLBM. DIAM: 6 inches. DEPTH: 50 feet.

WATER RIGHTS IN COMMON: 1206

###IRRIGATION:

	NORTH WEST QUARTER				NORTH EAST QUARTER				SOUTH WEST QUARTER				SOUTH EAST QUARTER				Section
	NW ¼	NE ¼	SW ¼	SE ¼	NW ¼	NE ¼	SW ¼	SE ¼	NW ¼	NE ¼	SW ¼	SE ¼	NW ¼	NE ¼	SW ¼	SE ¼	Totals
Sec 24 T 12N R 3W SLBM								X									0.1900

or a Total of .1900 acres.

PERIOD OF USE: 04/01 TO 10/31

29-1215 NAME: Lloyd R. Adams INT: 100% FLOW: 2.0 cfs

TYPE OF RIGHT: A30459 PRIORITY: 12/02/1958 SOURCE: Bear River

POINT OF DIVERSION: Irrigation from a stream from a point at N 640 ft. W 1784 ft. from SE corner, Sec 7, T12N, R 2W, SLBM, to a point at S 915 ft. W 1522 ft. from NE corner, Sec 18, T12N, R 2W, SLBM.

WATER RIGHTS IN COMMON: 261,1215

###IRRIGATION:

	NORTH WEST QUARTER				NORTH EAST QUARTER				SOUTH WEST QUARTER				SOUTH EAST QUARTER				Section
	NW ¼	NE ¼	SW ¼	SE ¼	NW ¼	NE ¼	SW ¼	SE ¼	NW ¼	NE ¼	SW ¼	SE ¼	NW ¼	NE ¼	SW ¼	SE ¼	Totals
Sec 07 T 12N R 2W SLBM												X		X			23.7200
Sec 18 T 12N R 2W SLBM					X		X									X	16.6800

or a Total of 40.4000 acres.

PERIOD OF USE: 04/01 TO 10/31

Storage from 01/01 to 12/31, inclusive, in Unnamed with a maximum capacity of 9.44 acre-feet, located in:

	NORTH-WEST¼				NORTH-EAST¼				SOUTH-WEST¼				SOUTH-EAST¼			
	NW	NE	SW	SE	NW	NE	SW	SE	NW	NE	SW	SE	NW	NE	SW	SE
Sec 07 T 12N R 2W SLBM												X				

REMARKS:

Formerly 6 points of diversion were described. Because of the changing nature of the river bank, accessibility to pumping sites varies from season to season and is better described as a point to point stretch of river where claimant can access the river`s waters with a portable pump.

This Right is supplemental to Water Right Number 29-261 and has no sole supply.

29-1216 NAME: Randy D. & Tricia A. Brown INT: 100% FLOW: 0.015 cfs

TYPE OF RIGHT: A30575 NPR PRIORITY: 02/03/1959 SOURCE: Underground Water Well

POINT OF DIVERSION -- UNDERGROUND: (1) S 442 ft. W 182 ft. from E¼ Cor, Sec 11, T 12N, R 3W, SLBM. DIAM: 6 inches. DEPTH: 68 feet.

WATER RIGHTS IN COMMON: 1216

###IRRIGATION:	NORTH WEST QUARTER				NORTH EAST QUARTER				SOUTH WEST QUARTER				SOUTH EAST QUARTER				Section
	NW ¼	NE ¼	SW ¼	SE ¼	NW ¼	NE ¼	SW ¼	SE ¼	NW ¼	NE ¼	SW ¼	SE ¼	NW ¼	NE ¼	SW ¼	SE ¼	Totals
Sec 11 T 12N R 3W SLBM														X			0.1800

or a Total of .1800 acres.

PERIOD OF USE: 04/01 TO 10/31

29-1220 NAME: Gary & Diana M. Harris INT: 11% FLOW: 0.178 cfs OR 13.4 acre-feet
Shire Developement Corp. INT: 89%

TYPE OF RIGHT: A30759 PRIORITY: 03/09/1959 SOURCE: Unnamed Springs

POINTS OF DIVERSION -- SURFACE:
(1) N 0 ft. W 1515 ft. from SE Cor, Sec 36, T 12N, R 3W, SLBM.
(2) N 50 ft. W 1665 ft. from SE Cor, Sec 36, T 12N, R 3W, SLBM.
(3) N 115 ft. W 2010 ft. from SE Cor, Sec 36, T 12N, R 3W, SLBM.
(4) N 214 ft. W 2360 ft. from SE Cor, Sec 36, T 12N, R 3W, SLBM.

WATER RIGHTS IN COMMON: 1220

###IRRIGATION:	NORTH WEST QUARTER				NORTH EAST QUARTER				SOUTH WEST QUARTER				SOUTH EAST QUARTER				Section
	NW ¼	NE ¼	SW ¼	SE ¼	NW ¼	NE ¼	SW ¼	SE ¼	NW ¼	NE ¼	SW ¼	SE ¼	NW ¼	NE ¼	SW ¼	SE ¼	Totals
Sec 36 T 12N R 3W SLBM															X		3.3500

or a Total of 3.3500 acres.

PERIOD OF USE: 04/01 TO 10/31

REMARKS:

This Right has been written for the irrigation of 3.35 acres. Only 1.40 acres is actually irrigated land shown on the hydrographic survey map. The remaining 1.95 acres of irrigation equal to 7.80 acre-feet of water is being stored in a 5.0 acre-foot capacity pond in the SW4SE4 of Section 36, T12N, R2W with a surface area of 0.7 acres and a maximum depth of 15 feet. 2.80 acre-feet of the 7.80 acre-feet includes evaporation losses from the surface area of the pond. The pond is used for recreation and fish

culture purposes and maintains the right for 1.95 acres of irrigation originally covered under this right which no longer exists. The claimant needs to file a change application for this amendment.

29-1261 NAME: Richard Forsgren INT: 100% FLOW: 0.134 cfs

TYPE OF RIGHT: A31724 PRIORITY: 02/24/1960 SOURCE: Underground Water Well

POINT OF DIVERSION -- UNDERGROUND: (1) N 2655 ft. E 203 ft. from SW Cor, Sec 12, T 11N, R 4W, SLBM. DIAM: 10 inches. DEPTH: 168 feet.

WATER RIGHTS IN COMMON: 1261

###IRRIGATION:

	NORTH WEST QUARTER				NORTH EAST QUARTER				SOUTH WEST QUARTER				SOUTH EAST QUARTER				Section
	NW ¼	NE ¼	SW ¼	SE ¼	NW ¼	NE ¼	SW ¼	SE ¼	NW ¼	NE ¼	SW ¼	SE ¼	NW ¼	NE ¼	SW ¼	SE ¼	Totals
Sec 12 T 11N R 4W SLBM									X								0.0400

or a Total of .0400 acres.

PERIOD OF USE: 04/01 TO 10/31

###STOCKWATERING: 20 Equivalent Livestock Units

PERIOD OF USE: 01/01 TO 12/31

###DOMESTIC: 1 Family

PERIOD OF USE: 01/01 TO 12/31

29-1266 NAME: Rollie D. & Desiree R. Rohrer INT: 100% FLOW: 0.015 cfs

TYPE OF RIGHT: A31865 PRIORITY: 04/19/1960 SOURCE: Underground Water Well

POINT OF DIVERSION -- UNDERGROUND: (1) N 1834 ft. W 1750 ft. from SE Cor, Sec 6, T 11N, R 3W, SLBM. DIAM: 6 inches. DEPTH: 90 feet.

WATER RIGHTS IN COMMON: 1266

###IRRIGATION:

	NORTH WEST QUARTER				NORTH EAST QUARTER				SOUTH WEST QUARTER				SOUTH EAST QUARTER				Section
	NW ¼	NE ¼	SW ¼	SE ¼	NW ¼	NE ¼	SW ¼	SE ¼	NW ¼	NE ¼	SW ¼	SE ¼	NW ¼	NE ¼	SW ¼	SE ¼	Totals
Sec 06 T 11N R 3W SLBM													X				0.1700

or a Total of .1700 acres.

PERIOD OF USE: 04/01 TO 10/31

###DOMESTIC: 1 Family

PERIOD OF USE: 01/01 TO 12/31

29-1282 NAME: Bradley Albert Bingham INT: 100% FLOW: 0.015 cfs

TYPE OF RIGHT: A32314 PRIORITY: 09/07/1960 SOURCE: Underground Water Well

POINT OF DIVERSION -- UNDERGROUND: (1) S 1450 ft. W 1176 ft. from NE Cor, Sec 34, T 12N, R 3W, SLBM.

WATER RIGHTS IN COMMON: 1282

###IRRIGATION:

	NORTH WEST QUARTER				NORTH EAST QUARTER				SOUTH WEST QUARTER				SOUTH EAST QUARTER				Section
	NW ¼	NE ¼	SW ¼	SE ¼	NW ¼	NE ¼	SW ¼	SE ¼	NW ¼	NE ¼	SW ¼	SE ¼	NW ¼	NE ¼	SW ¼	SE ¼	Totals
Sec 34 T 12N R 3W SLBM								X									0.2000

or a Total of .2000 acres.

PERIOD OF USE: 04/01 TO 10/31

29-1283 NAME: Ronald J. and Carol Ann K. Davis Trustees INT: 100% FLOW: 0.375 cfs

TYPE OF RIGHT: A32390 PRIORITY: 10/03/1960 SOURCE: Unnamed Spring

POINTS OF DIVERSION -- SURFACE: (1) S 1720 ft. W 20 ft. from NE Cor, Sec 23, T 12N, R 3W, SLBM.
(2) S 2079 ft. W 36 ft. from NE Cor, Sec 23, T 12N, R 3W, SLBM.

POINT OF REDIVERSION: (1) S 1948 ft. W 30 ft. from NE Cor, Sec 23, T 12N, R 3W, SLBM.

WATER RIGHTS IN COMMON: 1283

###FISH CULTURE: Fish culture PERIOD OF USE: 01/01 TO 12/31

Storage from 01/01 to 12/31, inclusive, in Unnamed Reservoir with a maximum capacity of 1.0 acre-feet, located in:

	NORTH-WEST¼				NORTH-EAST¼				SOUTH-WEST¼				SOUTH-EAST¼			
	NW	NE	SW	SE	NW	NE	SW	SE	NW	NE	SW	SE	NW	NE	SW	SE
Sec 23 T 12N R 3W SLBM								X								

REMARKS:

The total consumptive use under this water right includes 0.768 AF of
reservoir evaporation calculated by data from Consumptive Use of Irrigated
Crops in Utah, Research Report 145, NWS Corinne.

29-1284 NAME: Dee Ann W. & Norman G. Rudd INT: 100% FLOW: 0.2 cfs

TYPE OF RIGHT: A32395 PRIORITY: 10/06/1960 SOURCE: Unnamed Drain

POINT OF REDIVERSION: (1) S 2558 ft. W 833 ft. from NE Cor, Sec 31, T 13N, R 2W, SLBM.

POINT OF DIVERSION -- DRAIN: (1) S 2293 ft. 0 ft. from NE Cor, Sec 31, T 13N, R 2W, SLBM.

WATER RIGHTS IN COMMON: 1284

###IRRIGATION:

	NORTH WEST QUARTER				NORTH EAST QUARTER				SOUTH WEST QUARTER				SOUTH EAST QUARTER				Section
	NW ¼	NE ¼	SW ¼	SE ¼	NW ¼	NE ¼	SW ¼	SE ¼	NW ¼	NE ¼	SW ¼	SE ¼	NW ¼	NE ¼	SW ¼	SE ¼	Totals
Sec 31 T 13N R 2W SLBM							X	X									7.5800

or a Total of 7.5800 acres.

PERIOD OF USE: 04/01 TO 10/31

Storage from 01/01 to 12/31, inclusive, in Unnamed reservoir with a maximum capacity of 1.3 acre-feet, located in:

	NORTH-WEST¼				NORTH-EAST¼				SOUTH-WEST¼				SOUTH-EAST¼			
	NW	NE	SW	SE	NW	NE	SW	SE	NW	NE	SW	SE	NW	NE	SW	SE
Sec 31 T 13N R 2W SLBM								X								

29-1290 NAME: Paul L. & Mary Alice Diehl INT: 100% FLOW: 0.776 cfs

TYPE OF RIGHT: A32603 PRIORITY: 01/16/1961 SOURCE: Surface Water Drain

POINT OF DIVERSION -- SURFACE: (1) N 2080 ft. W 1780 ft. from SE Cor, Sec 12, T 12N, R 3W, SLBM.

WATER RIGHTS IN COMMON: 1290

###IRRIGATION:

	NORTH WEST QUARTER				NORTH EAST QUARTER				SOUTH WEST QUARTER				SOUTH EAST QUARTER				Section
	NW ¼	NE ¼	SW ¼	SE ¼	NW ¼	NE ¼	SW ¼	SE ¼	NW ¼	NE ¼	SW ¼	SE ¼	NW ¼	NE ¼	SW ¼	SE ¼	Totals
Sec 12 T 12N R 3W SLBM														X	X		38.3000

or a Total of 38.3000 acres.

PERIOD OF USE: 04/01 TO 10/31

29-1298 NAME: Lee LaRall & Larene D. Thompson INT: 100% FLOW: 0.015 cfs

TYPE OF RIGHT: A32755 PRIORITY: 02/23/1961 SOURCE: Underground Water Well

POINT OF DIVERSION -- UNDERGROUND: (1) S 1865 ft. E 144 ft. from NW Cor, Sec 22, T 11N, R 4W, SLBM. DIAM: 6 inches. DEPTH: 68 feet.

WATER RIGHTS IN COMMON: 1298

###STOCKWATERING: 12 Equivalent Livestock Units PERIOD OF USE: 01/01 TO 12/31

###DOMESTIC: 1 Family PERIOD OF USE: 01/01 TO 12/31

Home is connected to the Thatcher-Penrose Service District water system. Domestic use is limited to use as an emergency backup source.

PLACE OF USE: (which includes all or part of the following legal subdivisions:)

	NORTH-WEST¼				*	*	NORTH-EAST¼				*	*	SOUTH-WEST¼				*	*	SOUTH-EAST¼			
	NW	NE	SW	SE	*	*	NW	NE	SW	SE	*	*	NW	NE	SW	SE	*	*	NW	NE	SW	SE
Sec 22 T 11N R 4W SLBM			X		*	*					*	*					*	*				

29-1300 NAME: Gordon John & Christy Zito INT: 100% FLOW: 0.013 cfs

TYPE OF RIGHT: A32779 PRIORITY: 02/28/1961 SOURCE: Underground Water Well

POINT OF DIVERSION -- UNDERGROUND: (1) S 2240 ft. W 175 ft. from NE Cor, Sec 2, T 11N, R 3W, SLBM.

WATER RIGHTS IN COMMON: 1300

###IRRIGATION:

	NORTH WEST QUARTER				NORTH EAST QUARTER				SOUTH WEST QUARTER				SOUTH EAST QUARTER				Section
	NW ¼	NE ¼	SW ¼	SE ¼	NW ¼	NE ¼	SW ¼	SE ¼	NW ¼	NE ¼	SW ¼	SE ¼	NW ¼	NE ¼	SW ¼	SE ¼	Totals
Sec 02 T 11N R 3W SLBM								X									0.1500

or a Total of .1500 acres.

PERIOD OF USE: 04/01 TO 10/31

###DOMESTIC: 1 Family PERIOD OF USE: 01/01 TO 12/31

29-1302 NAME: Eldon J. & Doris Fuller INT: 100% FLOW: 0.015 cfs

TYPE OF RIGHT: A32945 PRIORITY: 04/14/1961 SOURCE: Underground Water Well

POINT OF DIVERSION -- UNDERGROUND: (1) S 80 ft. W 660 ft. from NE Cor, Sec 23, T 12N, R 3W, SLBM. DIAM: 2 inches. DEPTH: 30 feet.

WATER RIGHTS IN COMMON: 1302

###IRRIGATION:

	NORTH WEST QUARTER				NORTH EAST QUARTER				SOUTH WEST QUARTER				SOUTH EAST QUARTER				Section
	NW ¼	NE ¼	SW ¼	SE ¼	NW ¼	NE ¼	SW ¼	SE ¼	NW ¼	NE ¼	SW ¼	SE ¼	NW ¼	NE ¼	SW ¼	SE ¼	Totals
Sec 23 T 12N R 3W SLBM						X											0.2000

or a Total of .2000 acres.

PERIOD OF USE: 04/01 TO 10/31

###STOCKWATERING: 4 Equivalent Livestock Units

PERIOD OF USE: 01/01 TO 12/31

###DOMESTIC: 1 Family

PERIOD OF USE: 01/01 TO 12/31

29-1305 NAME: Louis W. & Kim W. Larson Trustees INT: 60.0% FLOW: 0.1 cfs
Julie E. Larson (UNDV 40%) INT: 40%
Jean Munk (UNDV 40%) INT: 40%
Lara Noren (UNDV 40%) INT: 40%

TYPE OF RIGHT: A33000 PRIORITY: 05/04/1961 SOURCE: Unnamed Spring & Underground Water Drain

POINT OF DIVERSION -- SURFACE: (1) N 930 ft. E 745 ft. from SW Cor, Sec 18, T 12N, R 2W, SLBM.

POINT OF DIVERSION -- DRAIN: (1) S 270 ft. E 1730 ft. from NW Cor, Sec 19, T 12N, R 2W, SLBM.

WATER RIGHTS IN COMMON: 1305

###FISH CULTURE: Fish Culture.

PERIOD OF USE: 01/01 TO 12/31

Storage from 01/01 to 12/31, inclusive, in Unnamed Reservoir #1 with a maximum capacity of 2.4 acre-feet, located in:

	NORTH-WEST¼				NORTH-EAST¼				SOUTH-WEST¼				SOUTH-EAST¼			
	NW	NE	SW	SE	NW	NE	SW	SE	NW	NE	SW	SE	NW	NE	SW	SE
Sec 18 T 12N R 2W SLBM											X					

Storage from 01/01 to 12/31, inclusive, in Unnamed Reservoir with a maximum capacity of 1.64 acre-feet, located in:

	NORTH-WEST¼				NORTH-EAST¼				SOUTH-WEST¼				SOUTH-EAST¼			
	NW	NE	SW	SE	NW	NE	SW	SE	NW	NE	SW	SE	NW	NE	SW	SE
Sec 19 T 12N R 2W SLBM		X														

REMARKS:

The total consumptive use under this water right includes 1.66 AF of reservoir evaporation calculated by data from `Consumptive Use of Irrigated Crops in Utah`, Research Report, NWS Corinne.

29-1306 NAME: Louis W. Larson Limited Family Partnership INT: 100% FLOW: 0.89 cfs

TYPE OF RIGHT: A33001 PRIORITY: 05/04/1961 SOURCE: Underground Water Drain

POINT OF DIVERSION -- DRAIN: (1) N 865 ft. E 1905 ft. from SW Cor, Sec 24, T 12N, R 3W, SLBM.

WATER RIGHTS IN COMMON: 1306

###IRRIGATION:	NORTH WEST QUARTER				NORTH EAST QUARTER				SOUTH WEST QUARTER				SOUTH EAST QUARTER				Section
	NW ¼	NE ¼	SW ¼	SE ¼	NW ¼	NE ¼	SW ¼	SE ¼	NW ¼	NE ¼	SW ¼	SE ¼	NW ¼	NE ¼	SW ¼	SE ¼	Totals
Sec 24 T 12N R 3W SLBM									X		X	X					15.5200

or a Total of 15.5200 acres. PERIOD OF USE: 04/01 TO 10/31

29-1309 NAME: Merlin M. & Melba Ann Didericksen Trustees INT: 100% FLOW: 0.015 cfs

TYPE OF RIGHT: A33044 PRIORITY: 05/11/1961 SOURCE: Underground Water Well

POINT OF DIVERSION -- UNDERGROUND: (1) S 1673 ft. E 139 ft. from NW Cor, Sec 22, T 11N, R 4W, SLBM. DIAM: 6 inches. DEPTH: 65 feet.

WATER RIGHTS IN COMMON: 1309

###IRRIGATION:	NORTH WEST QUARTER				NORTH EAST QUARTER				SOUTH WEST QUARTER				SOUTH EAST QUARTER				Section
	NW ¼	NE ¼	SW ¼	SE ¼	NW ¼	NE ¼	SW ¼	SE ¼	NW ¼	NE ¼	SW ¼	SE ¼	NW ¼	NE ¼	SW ¼	SE ¼	Totals
Sec 22 T 11N R 4W SLBM			0.2000														0.2000

or a Total of .2000 acres. PERIOD OF USE: 04/01 TO 10/31

###DOMESTIC: 1 Family PERIOD OF USE: 01/01 TO 12/31

Home is connected to the Thatcher-Penrose water system. Domestic use is limited to use as an emergency backup source.

29-1330 NAME: USA Fish & Wildlife Service INT: 100% FLOW: 0.134 cfs

TYPE OF RIGHT: A33462 PRIORITY: 07/11/1961 SOURCE: Underground Water Well

POINT OF DIVERSION -- UNDERGROUND: (1) S 2773 ft. E 640 ft. from NW Cor, Sec 22, T 9N, R 2W, SLBM. DIAM: 10 inches. DEPTH: 682 feet.

WATER RIGHTS IN COMMON: 973,1330,1450,1919

###STOCKWATERING: 300 Equivalent Livestock Units PERIOD OF USE: 01/01 TO 12/31

Stockwatering is limited to 5 ELU's based on the proportionate flow of the listed supplemental water rights.

PLACE OF USE: (which includes all or part of the following legal subdivisions:)

	NORTH-WEST¼				NORTH-EAST¼				SOUTH-WEST¼				SOUTH-EAST¼			
	NW	NE	SW	SE	NW	NE	SW	SE	NW	NE	SW	SE	NW	NE	SW	SE
Sec 22 T 9N R 2W SLBM									X							

29-1336 NAME: Alvin B. & Patricia W. Anderson INT: 100% FLOW: 0.046 cfs

TYPE OF RIGHT: A33772 PRIORITY: 09/11/1961 SOURCE: Underground Water Well

POINT OF DIVERSION -- UNDERGROUND: (1) S 2195 ft. W 805 ft. from NE Cor, Sec 36, T 11N, R 3W, SLBM. DIAM: 6 inches. DEPTH: 63 feet.

Group No. 1
WATER RIGHTS IN COMMON: 603,604,605,607,1336,2751,2725,2856,2857,2858,3321

###IRRIGATION:

	NORTH WEST QUARTER				NORTH EAST QUARTER				SOUTH WEST QUARTER				SOUTH EAST QUARTER				Section
	NW ¼	NE ¼	SW ¼	SE ¼	NW ¼	NE ¼	SW ¼	SE ¼	NW ¼	NE ¼	SW ¼	SE ¼	NW ¼	NE ¼	SW ¼	SE ¼	Totals
Sec 36 T 11N R 3W SLBM								X									0.4100

or a Total of .4100 acres.

PERIOD OF USE: 04/01 TO 10/31

Group No. 2
WATER RIGHTS IN COMMON: 1336

###STOCKWATERING: 9 Equivalent Livestock Units PERIOD OF USE: 01/01 TO 12/31

###DOMESTIC: 1 Family PERIOD OF USE: 01/01 TO 12/31

Water Right Number 29-1336 is limited to the irrigation requirements of .4000 acres.

29-1340 NAME: Wayne LeRoy & Debra Thomas Firth Trustees INT: 50% FLOW: 0.371 cfs
Wendell K. & Joanne S. Petterson Trustees INT: 50%

TYPE OF RIGHT: A33919 PRIORITY: 11/13/1961 SOURCE: Unnamed Drain

POINT OF DIVERSION -- DRAIN: (1) N 754 ft. W 31 ft. from SE Cor, Sec 2, T 11N, R 4W, SLBM.

Group No. 1
WATER RIGHTS IN COMMON: 8,13,1340

###IRRIGATION:

	NORTH WEST QUARTER				NORTH EAST QUARTER				SOUTH WEST QUARTER				SOUTH EAST QUARTER				Section
	NW ¼	NE ¼	SW ¼	SE ¼	NW ¼	NE ¼	SW ¼	SE ¼	NW ¼	NE ¼	SW ¼	SE ¼	NW ¼	NE ¼	SW ¼	SE ¼	Totals
Sec 13 T 11N R 4W SLBM									X		X						75.0500

or a Total of 75.0500 acres.

PERIOD OF USE: 04/01 TO 10/31

Group No. 2
WATER RIGHTS IN COMMON: 1340,3489

###IRRIGATION:

	NORTH WEST QUARTER				NORTH EAST QUARTER				SOUTH WEST QUARTER				SOUTH EAST QUARTER				Section
	NW ¼	NE ¼	SW ¼	SE ¼	NW ¼	NE ¼	SW ¼	SE ¼	NW ¼	NE ¼	SW ¼	SE ¼	NW ¼	NE ¼	SW ¼	SE ¼	Totals
Sec 24 T 11N R 4W SLBM	X																12.1800

or a Total of 12.1800 acres.

PERIOD OF USE: 04/01 TO 10/31

Group No. 3
WATER RIGHTS IN COMMON: 9,1340,3489

###IRRIGATION:

	NORTH WEST QUARTER				NORTH EAST QUARTER				SOUTH WEST QUARTER				SOUTH EAST QUARTER				Section
	NW ¼	NE ¼	SW ¼	SE ¼	NW ¼	NE ¼	SW ¼	SE ¼	NW ¼	NE ¼	SW ¼	SE ¼	NW ¼	NE ¼	SW ¼	SE ¼	Totals
Sec 24 T 11N R 4W SLBM	X																19.7000

or a Total of 19.7000 acres.

PERIOD OF USE: 04/01 TO 10/31

Group No. 4
WATER RIGHTS IN COMMON: 8,9,930,931,933,1132,1340,2109,3489,3490,3491

###STOCKWATERING: 400 Equivalent Livestock Units PERIOD OF USE: 01/01 TO 12/31
Stockwatering has no sole supply.

Water Right Number 29-1340 is limited to the irrigation requirements of 50.0000 acres.
This Right has a total irrigated acreage for all claims of 106.93 acres.

29-1355 NAME: Sherril R. McNeely INT: 100% FLOW: 0.015 cfs

TYPE OF RIGHT: A34276 PRIORITY: 05/07/1962 SOURCE: Underground Water Well

POINT OF DIVERSION -- UNDERGROUND: (1) S 150 ft. E 105 ft. from NW Cor, Sec 22, T 11N, R 4W, SLBM. DIAM: 6 inches. DEPTH: 60 feet.

WATER RIGHTS IN COMMON: 597,606,1355,2725,2856,2857,2858,3321

###IRRIGATION:

	NORTH WEST QUARTER				NORTH EAST QUARTER				SOUTH WEST QUARTER				SOUTH EAST QUARTER				Section
	NW ¼	NE ¼	SW ¼	SE ¼	NW ¼	NE ¼	SW ¼	SE ¼	NW ¼	NE ¼	SW ¼	SE ¼	NW ¼	NE ¼	SW ¼	SE ¼	Totals
Sec 22 T 11N R 4W SLBM	X																0.2500

or a Total of .2500 acres. PERIOD OF USE: 04/01 TO 10/31
This Right is auxiliary to the Thatcher-Penrose Service District and the Bear River Canal Company
and has no sole supply.

29-1359 NAME: Bernard & LaPrele Hill Trustees INT: 100% FLOW: 0.015 cfs

TYPE OF RIGHT: A34316 WUC PRIORITY: 05/23/1962 SOURCE: Underground Water Well

POINT OF DIVERSION -- UNDERGROUND: (1) S 2540 ft. W 1330 ft. from NE Cor, Sec 11, T 11N, R 3W, SLBM. DIAM: 2 inches. DEPTH: 30 feet.

WATER RIGHTS IN COMMON: 1359

###DOMESTIC: 1 Family PERIOD OF USE: 01/01 TO 12/31

PLACE OF USE: (which includes all or part of the following legal subdivisions:)

	NORTH-WEST¼				NORTH-EAST¼				SOUTH-WEST¼				SOUTH-EAST¼			
	NW	NE	SW	SE	NW	NE	SW	SE	NW	NE	SW	SE	NW	NE	SW	SE
Sec 11 T 11N R 3W SLBM							X									

29-1367 NAME: William L. Hunsaker INT: 100% FLOW: 0.013 cfs

TYPE OF RIGHT: A34389 PRIORITY: 06/21/1962 SOURCE: Underground Water Well

POINT OF DIVERSION -- UNDERGROUND: (1) N 43 ft. W 960 ft. from SE Cor, Sec 1, T 11N, R 3W, SLBM. DIAM: 1 inches. DEPTH: 30 feet.

WATER RIGHTS IN COMMON: 1367

###DOMESTIC: 1 Family PERIOD OF USE: 01/01 TO 12/31

PLACE OF USE: (which includes all or part of the following legal subdivisions:)

	NORTH-WEST¼				NORTH-EAST¼				SOUTH-WEST¼				SOUTH-EAST¼			
	NW	NE	SW	SE	NW	NE	SW	SE	NW	NE	SW	SE	NW	NE	SW	SE
Sec 1 T 11N R 3W SLBM																X

29-1368 NAME: Gary L. & Leila Jean Nielson INT: 100% FLOW: 0.015 cfs

TYPE OF RIGHT: A34394 PRIORITY: 06/26/1962 SOURCE: Underground Water Well

POINT OF DIVERSION -- UNDERGROUND: (1) S 1627 ft. W 2560 ft. from NE Cor, Sec 1, T 11N, R 3W, SLBM. DIAM: 2 inches. DEPTH: 50 feet.

WATER RIGHTS IN COMMON: 1368

###IRRIGATION:	NORTH WEST QUARTER				NORTH EAST QUARTER				SOUTH WEST QUARTER				SOUTH EAST QUARTER				Section
	NW ¼	NE ¼	SW ¼	SE ¼	NW ¼	NE ¼	SW ¼	SE ¼	NW ¼	NE ¼	SW ¼	SE ¼	NW ¼	NE ¼	SW ¼	SE ¼	Totals
Sec 01 T 11N R 3W SLBM							X										0.2500

or a Total of .2500 acres. PERIOD OF USE: 04/01 TO 10/31

###DOMESTIC: 1 Family PERIOD OF USE: 01/01 TO 12/31

29-1373 NAME: Vergie N. Anderson INT: 100% FLOW: 0.015 cfs

TYPE OF RIGHT: A34729 PRIORITY: 11/20/1962 SOURCE: Underground Water Well

POINT OF DIVERSION -- UNDERGROUND: (1) N 1378 ft. E 180 ft. from SW Cor, Sec 35, T 12N, R 3W, SLBM. DIAM: 8 inches. DEPTH: 40 feet.

WATER RIGHTS IN COMMON: 1373

###IRRIGATION:	NORTH WEST QUARTER				NORTH EAST QUARTER				SOUTH WEST QUARTER				SOUTH EAST QUARTER				Section
	NW ¼	NE ¼	SW ¼	SE ¼	NW ¼	NE ¼	SW ¼	SE ¼	NW ¼	NE ¼	SW ¼	SE ¼	NW ¼	NE ¼	SW ¼	SE ¼	Totals
Sec 35 T 12N R 3W SLBM									X								0.1300

or a Total of .1300 acres. PERIOD OF USE: 04/01 TO 10/31

29-1376 NAME: Boyd O. & Shirley Jean Josephson INT: 100% FLOW: 0.067 cfs

TYPE OF RIGHT: A34993 PRIORITY: 03/01/1963 SOURCE: Underground Water Well

POINT OF DIVERSION -- UNDERGROUND: (1) N 1732 ft. E 167 ft. from SW Cor, Sec 35, T 12N, R 3W, SLBM. DIAM: 6 inches.

Group No. 2
WATER RIGHTS IN COMMON: 1376

###IRRIGATION:	NORTH WEST QUARTER				NORTH EAST QUARTER				SOUTH WEST QUARTER				SOUTH EAST QUARTER				Section
	NW ¼	NE ¼	SW ¼	SE ¼	NW ¼	NE ¼	SW ¼	SE ¼	NW ¼	NE ¼	SW ¼	SE ¼	NW ¼	NE ¼	SW ¼	SE ¼	Totals
Sec 35 T 12N R 3W SLBM									X								0.1500

or a Total of .1500 acres. PERIOD OF USE: 04/01 TO 10/31

Group No. 2
WATER RIGHTS IN COMMON: 532,718,916,1015,1147,1371,1376,1414

###IRRIGATION:	NORTH WEST QUARTER				NORTH EAST QUARTER				SOUTH WEST QUARTER				SOUTH EAST QUARTER				Section
	NW ¼	NE ¼	SW ¼	SE ¼	NW ¼	NE ¼	SW ¼	SE ¼	NW ¼	NE ¼	SW ¼	SE ¼	NW ¼	NE ¼	SW ¼	SE ¼	Totals
Sec 35 T 12N R 3W SLBM									X								0.0700

or a Total of .0700 acres. PERIOD OF USE: 04/01 TO 10/15

###DOMESTIC: 1 Family PERIOD OF USE: 01/01 TO 12/31

Domestic use is limited as an emergency backup source and has no sole supply.

Water Right Number 29-1376 is limited to the irrigation requirements of .1500 acres.
This Right has a total irrigated acreage for all claims of .22 acres.

29-1377 NAME: Ray E. & Kathryn K. Lish INT: 100% FLOW: 0.013 cfs

TYPE OF RIGHT: A35021 PRIORITY: 03/11/1963 SOURCE: Underground Water Well

POINT OF DIVERSION -- UNDERGROUND: (1) N 175 ft. E 2594 ft. from SW Cor, Sec 1, T 11N, R 3W, SLBM.

WATER RIGHTS IN COMMON: 1377

###IRRIGATION:

	NORTH WEST QUARTER				NORTH EAST QUARTER				SOUTH WEST QUARTER				SOUTH EAST QUARTER				Section
	NW ¼	NE ¼	SW ¼	SE ¼	NW ¼	NE ¼	SW ¼	SE ¼	NW ¼	NE ¼	SW ¼	SE ¼	NW ¼	NE ¼	SW ¼	SE ¼	Totals
Sec 01 T 11N R 3W SLBM												X					0.1200

or a Total of .1200 acres. PERIOD OF USE: 01/01 TO 12/31

###STOCKWATERING: 5 Equivalent Livestock Units PERIOD OF USE: 01/01 TO 12/31

29-1378 NAME: Shigeki Moriyama INT: 100% FLOW: 0.015 cfs

TYPE OF RIGHT: A35074 PRIORITY: 03/22/1963 SOURCE: Underground Water Well

POINT OF DIVERSION -- UNDERGROUND: (1) S 1935 ft. W 1320 ft. from NE Cor, Sec 36, T 11N, R 3W, SLBM. DIAM: 6 inches. DEPTH: 50 feet.

Group No. 1
WATER RIGHTS IN COMMON: 603,604,605,607,1378,2725,2751,2856,2857,2858,3321

###IRRIGATION:

	NORTH WEST QUARTER				NORTH EAST QUARTER				SOUTH WEST QUARTER				SOUTH EAST QUARTER				Section
	NW ¼	NE ¼	SW ¼	SE ¼	NW ¼	NE ¼	SW ¼	SE ¼	NW ¼	NE ¼	SW ¼	SE ¼	NW ¼	NE ¼	SW ¼	SE ¼	Totals
Sec 36 T 11N R 3W SLBM								X									0.3400

or a Total of .3400 acres. PERIOD OF USE: 04/01 TO 10/31

Group No. 2
WATER RIGHTS IN COMMON: 1378

###DOMESTIC: 1 Family PERIOD OF USE: 01/01 TO 12/31

Water Right Number 29-1378 is limited to the irrigation requirements of .2500 acres.

29-1385 NAME: Clyde A. & Valoise P. Sorensen Trustees INT: 100% FLOW: 0.067 cfs AND 0.537 acre-feet

TYPE OF RIGHT: A35191 PRIORITY: 03/13/1962 SOURCE: Unnamed Spring Area

POINT OF DIVERSION -- SURFACE: (1) N 167 ft. 0 ft. from SE Cor, Sec 24, T 12N, R 3W, SLBM.

WATER RIGHTS IN COMMON: 1385

###OTHER: Fish culture PERIOD OF USE: 01/01 TO 12/31

Storage from 01/01 to 12/31, inclusive, in Unnamed Reservoir with a maximum capacity of .537 acre-feet, located in:

	NORTH-WEST¼				*	*	NORTH-EAST¼				*	*	SOUTH-WEST¼				*	*	SOUTH-EAST¼			
	NW	NE	SW	SE	*	*	NW	NE	SW	SE	*	*	NW	NE	SW	SE	*	*	NW	NE	SW	SE
Sec 24 T 12N R 3W SLBM					*	*					*	*					*	*				X

REMARKS:

The total consumptive use under this water right includes 0.166 AF of
reservoir evaporation calculated by data from `Consumptive Use of Irrigated
Crops in Utah`, Research Report 145, NWS Corinne.

29-1388 NAME: Archie W. Thurston INT: 100% FLOW: 0.015 cfs

TYPE OF RIGHT: A35197 PRIORITY: 04/29/1963 SOURCE: Underground Water Well

POINT OF DIVERSION -- UNDERGROUND: (1) N 3510 ft. E 670 ft. from S¼ Cor, Sec 1, T 10N, R 3W, SLBM. DIAM: 6 inches. DEPTH: 61 feet.

WATER RIGHTS IN COMMON: 1388

###IRRIGATION:

	NORTH WEST QUARTER				NORTH EAST QUARTER				SOUTH WEST QUARTER				SOUTH EAST QUARTER				Section
	NW ¼	NE ¼	SW ¼	SE ¼	NW ¼	NE ¼	SW ¼	SE ¼	NW ¼	NE ¼	SW ¼	SE ¼	NW ¼	NE ¼	SW ¼	SE ¼	Totals
Sec 01 T 10N R 3W SLBM							0.4600										0.4600

or a Total of .2500 acres. PERIOD OF USE: 04/01 TO 10/31

###STOCKWATERING: 26 Equivalent Livestock Units PERIOD OF USE: 01/01 TO 12/31

###DOMESTIC: 1 Family PERIOD OF USE: 01/01 TO 12/31

29-1393 NAME: Betty Jean S. Petersen Trustee INT: 100% FLOW: 0.055 cfs

TYPE OF RIGHT: A35297 PRIORITY: 11/15/1972 SOURCE: Unnamed Spring

POINT OF DIVERSION -- SURFACE: (1) N 2342 ft. E 653 ft. from SW Cor, Sec 5, T 12N, R 2W, SLBM.

WATER RIGHTS IN COMMON: 1393

###STOCKWATERING: 200 Equivalent Livestock Units PERIOD OF USE: 01/01 TO 12/31

###FISH CULTURE: Fish Culture PERIOD OF USE: 01/01 TO 12/31

PLACE OF USE: (which includes all or part of the following legal subdivisions:)

	NORTH-WEST¼				NORTH-EAST¼				SOUTH-WEST¼				SOUTH-EAST¼			
	NW	NE	SW	SE	NW	NE	SW	SE	NW	NE	SW	SE	NW	NE	SW	SE
Sec 5 T 12N R 2W SLBM									X							

Storage from 01/01 to 12/31, inclusive, in Unnamed Reservoir with a maximum capacity of .25 acre-feet, located in:

	NORTH-WEST¼				NORTH-EAST¼				SOUTH-WEST¼				SOUTH-EAST¼			
	NW	NE	SW	SE	NW	NE	SW	SE	NW	NE	SW	SE	NW	NE	SW	SE
Sec 05 T 12N R 2W SLBM									X							

REMARKS:

The total consumptive use under this water right includes 0.201 AF of
reservoir evaporation calculated by data from `Consumptive Use of Irrigated
Crops in Utah`, Research Report 145, NWS Corinne.

29-1399 NAME: Frank R. & Bonnie P. Hill Trustees INT: 100% FLOW: 0.015 cfs

TYPE OF RIGHT: A35465 PRIORITY: 07/29/1963 SOURCE: Underground Water Well

POINT OF DIVERSION -- UNDERGROUND: (1) S 45 ft. E 1453 ft. from NW Cor, Sec 3, T 11N, R 3W, SLBM. DIAM: 6 inches. DEPTH: 300 feet.

WATER RIGHTS IN COMMON: 1399

###IRRIGATION:

	NORTH WEST QUARTER				NORTH EAST QUARTER				SOUTH WEST QUARTER				SOUTH EAST QUARTER				Section
	NW ¼	NE ¼	SW ¼	SE ¼	NW ¼	NE ¼	SW ¼	SE ¼	NW ¼	NE ¼	SW ¼	SE ¼	NW ¼	NE ¼	SW ¼	SE ¼	Totals
Sec 03 T 11N R 3W SLBM		X															0.3600

or a Total of .3600 acres.

PERIOD OF USE: 04/01 TO 10/31

###DOMESTIC: 1 Family

PERIOD OF USE: 01/01 TO 12/31

29-1405 NAME: Gary D. & Florence E. Hansen INT: 100% FLOW: 0.015 cfs

TYPE OF RIGHT: A35603 PRIORITY: 09/16/1963 SOURCE: Underground Water Well

POINT OF DIVERSION -- UNDERGROUND: (1) N 2335 ft. W 1765 ft. from SE Cor, Sec 1, T 10N, R 3W, SLBM. DIAM: 6 inches. DEPTH: 220 feet.

WATER RIGHTS IN COMMON: 1405

###STOCKWATERING: 34 Equivalent Livestock Units

PERIOD OF USE: 01/01 TO 12/31

###DOMESTIC: 1 Family

PERIOD OF USE: 01/01 TO 12/31

PLACE OF USE: (which includes all or part of the following legal subdivisions:)

	NORTH-WEST¼				*	*	NORTH-EAST¼				*	*	SOUTH-WEST¼				*	*	SOUTH-EAST¼			
	NW	NE	SW	SE	*	*	NW	NE	SW	SE	*	*	NW	NE	SW	SE	*	*	NW	NE	SW	SE
Sec 1 T 10N R 3W SLBM					*	*					*	*					*	*	X			

29-1427 NAME: Robert H. and Anna L. Kirby INT: 100% FLOW: 0.015 cfs

TYPE OF RIGHT: A36293 PRIORITY: 07/30/1964 SOURCE: Underground Water Well

POINT OF DIVERSION -- UNDERGROUND: (1) N 135 ft. W 1987 ft. from SE Cor, Sec 14, T 12N, R 3W, SLBM. DIAM: 4 inches. DEPTH: 164 feet.

Group No. 1
WATER RIGHTS IN COMMON: 1427

###IRRIGATION:

	NORTH WEST QUARTER				NORTH EAST QUARTER				SOUTH WEST QUARTER				SOUTH EAST QUARTER				Section
	NW ¼	NE ¼	SW ¼	SE ¼	NW ¼	NE ¼	SW ¼	SE ¼	NW ¼	NE ¼	SW ¼	SE ¼	NW ¼	NE ¼	SW ¼	SE ¼	Totals
Sec 14 T 12N R 3W SLBM															X		0.3500

or a Total of .3500 acres.

PERIOD OF USE: 04/01 TO 10/31

Group No. 2
WATER RIGHTS IN COMMON: 1427,1628

###DOMESTIC: 1 Family

PERIOD OF USE: 01/01 TO 12/31

Domestic use is supplemental to the Riverside-North Garland Water Company and is limited to use as an emergency backup source and has no sole supply.

29-1428 NAME: Katherine Summers — INT: UNDV FLOW: 0.004 cfs OR 2.772 acre-feet
Lynn E. Summers
Jonie Summers
Lee T. Summers

TYPE OF RIGHT: A36310 PRIORITY: 08/07/1964 SOURCE: Underground Water Well

POINT OF DIVERSION -- UNDERGROUND: (1) S 2508 ft. E 87 ft. from NW Cor, Sec 23, T 11N, R 4W, SLBM. DIAM: 2 inches. DEPTH: 393 feet.

WATER RIGHTS IN COMMON: 1428,1429

###STOCKWATERING: 150 Equivalent Livestock Units — PERIOD OF USE: 01/01 TO 12/31
Stockwatering is limited to 99 ELU's.

PLACE OF USE: (which includes all or part of the following legal subdivisions:)

	NORTH-WEST¼				NORTH-EAST¼				SOUTH-WEST¼				SOUTH-EAST¼			
	NW	NE	SW	SE	NW	NE	SW	SE	NW	NE	SW	SE	NW	NE	SW	SE
Sec 23 T 11N R 4W SLBM			X													

29-1429 NAME: Roslyn Callister Archibald — INT: 100% FLOW: 0.002 cfs OR 1.428 acre-feet

TYPE OF RIGHT: A36311 PRIORITY: 09/01/1964 SOURCE: Underground Water Well

POINT OF DIVERSION -- UNDERGROUND: (1) N 1750 ft. W 690 ft. from SE Cor, Sec 23, T 11N, R 4W, SLBM. DIAM: 5 inches. DEPTH: 278 feet.

WATER RIGHTS IN COMMON: 1428,1429

###STOCKWATERING: 150 Equivalent Livestock Units — PERIOD OF USE: 01/01 TO 12/31
Stockwatering is limited to 51 ELU's.

PLACE OF USE: (which includes all or part of the following legal subdivisions:)

	NORTH-WEST¼				NORTH-EAST¼				SOUTH-WEST¼				SOUTH-EAST¼			
	NW	NE	SW	SE	NW	NE	SW	SE	NW	NE	SW	SE	NW	NE	SW	SE
Sec 23 T 11N R 4W SLBM														X		

29-1443 NAME: Wayne L. & Debra T. Firth — INT: 7.40% FLOW: 0.038 cfs
Joe E. & Lilly M. Thomas — INT: 92.60%

TYPE OF RIGHT: A36939 PRIORITY: 05/10/1965 SOURCE: Underground Water Well

POINT OF DIVERSION -- UNDERGROUND: (1) N 200 ft. W 1320 ft. from SE Cor, Sec 11, T 11N, R 4W, SLBM. DIAM: 5 inches. DEPTH: 200 feet.

WATER RIGHTS IN COMMON: 1443

###IRRIGATION:

	NORTH WEST QUARTER				NORTH EAST QUARTER				SOUTH WEST QUARTER				SOUTH EAST QUARTER				Section
	NW ¼	NE ¼	SW ¼	SE ¼	NW ¼	NE ¼	SW ¼	SE ¼	NW ¼	NE ¼	SW ¼	SE ¼	NW ¼	NE ¼	SW ¼	SE ¼	Totals
Sec 11 T 11N R 4W SLBM																X	0.2500

or a Total of .2500 acres. — PERIOD OF USE: 04/01 TO 10/31

###STOCKWATERING: 3 Equivalent Livestock Units — PERIOD OF USE: 01/01 TO 12/31

29-1446 NAME: Bear River Club Company INT: 100% FLOW: 71.466 cfs

TYPE OF RIGHT: D1174 PRIORITY: 1881 SOURCE: Malad River

POINT OF DIVERSION -- SURFACE: (1) S 2624 ft. E 522 ft. from NW Cor, Sec 26, T 11N, R 3W, SLBM.

WATER RIGHTS IN COMMON: 1446, 3739

###OTHER: Commercial waterfowl habitat. PERIOD OF USE: 01/01 TO 12/31

Effective service area is 9,811.51 acres with an annual diversion limitation of 39,534.63 acre-feet.

PLACE OF USE: (which includes all or part of the following legal subdivisions:)

	NORTH-WEST¼				*	*	NORTH-EAST¼				*	*	SOUTH-WEST¼				*	*	SOUTH-EAST¼			
	NW	NE	SW	SE	*	*	NW	NE	SW	SE	*	*	NW	NE	SW	SE	*	*	NW	NE	SW	SE
Sec 06 T 9N R 3W SLBM	X		X		*	*					*	*	X	X	X	X	*	*			X	
Sec 07 T 9N R 3W SLBM	X	X	X	X	*	*	X	X	X	X	*	*	X	X	X	X	*	*	X	X	X	X
Sec 16 T 9N R 3W SLBM			X		*	*					*	*	X		X		*	*				
Sec 17 T 9N R 3W SLBM	X	X	X	X	*	*			X	X	*	*	X	X	X	X	*	*	X	X	X	X
Sec 18 T 9N R 3W SLBM	X	X	X	X	*	*	X	X	X	X	*	*	X	X	X	X	*	*	X	X	X	X
Sec 19 T 9N R 3W SLBM			X	X	*	*			X	X	*	*	X	X	X	X	*	*	X	X	X	X
Sec 20 T 9N R 3W SLBM			X	X	*	*			X	X	*	*	X	X	X	X	*	*	X	X	X	X
Sec 21 T 9N R 3W SLBM	X		X	X	*	*					*	*	X	X	X	X	*	*				
Sec 28 T 9N R 3W SLBM					*	*					*	*	X				*	*				
Sec 29 T 9N R 3W SLBM	X	X	X	X	*	*	X	X	X	X	*	*	X	X	X	X	*	*	X	X	X	X
Sec 30 T 9N R 3W SLBM	X	X	X	X	*	*	X	X	X	X	*	*	X	X	X	X	*	*	X	X	X	X
Sec 31 T 9N R 3W SLBM					*	*	X	X			*	*					*	*				
Sec 32 T 9N R 3W SLBM	X	X			*	*	X				*	*					*	*				
Sec 01 T 9N R 4W SLBM	X	X	X	X	*	*	X	X	X	X	*	*	X	X	X	X	*	*	X	X	X	X
Sec 02 T 9N R 4W SLBM	X	X	X	X	*	*	X	X	X	X	*	*	X	X	X	X	*	*	X	X	X	X
Sec 11 T 9N R 4W SLBM	X	X	X	X	*	*	X	X	X	X	*	*	X	X	X	X	*	*	X	X	X	X
Sec 12 T 9N R 4W SLBM	X	X	X	X	*	*	X	X	X	X	*	*	X	X	X	X	*	*	X	X	X	X
Sec 13 T 9N R 4W SLBM			X	X	*	*			X	X	*	*	X	X	X	X	*	*	X	X	X	X
Sec 14 T 9N R 4W SLBM			X	X	*	*			X	X	*	*	X	X	X	X	*	*	X	X	X	X
Sec 23 T 9N R 4W SLBM	X	X	X	X	*	*	X	X	X	X	*	*	X	X	X	X	*	*	X	X	X	X
Sec 24 T 9N R 4W SLBM	X	X	X	X	*	*	X	X	X	X	*	*	X	X	X	X	*	*	X	X	X	X
Sec 25 T 9N R 4W SLBM	X	X	X	X	*	*	X	X	X	X	*	*	X	X	X	X	*	*	X	X	X	X
Sec 26 T 9N R 4W SLBM	X	X		X	*	*	X	X	X	X	*	*					*	*	X	X		X
Sec 25 T 10N R 4W SLBM			X		*	*					*	*	X	X	X	X	*	*	X	X	X	X
Sec 36 T 10N R 4W SLBM	X	X	X	X	*	*	X	X	X	X	*	*	X	X	X	X	*	*	X	X	X	X

REMARKS:

The use of water under this claim is for the creation and maintenance of marshlands for the propagation and commercial hunting of waterfowl within the Bear River Club Company area. Incidental storage of water behind shallow dikes is associated with such use. The Place of Use (service area) described under this claim is the entire land area within the companies` land boundaries. The effective service area is the acreage shown on the hydrographic survey maps and represents the historic extent of this right. The effective service area is 9,811.51 acres. The total annual diversion limitation under this claim is 39,534.63 acre-feet. The annual diversion limitation is based on yearly water use requirements reported for the Bear River Migratory Bird Refuge and the flow rate of this claim. The water use reported for the Bear River Migratory Bird Refuge was used as the basis to

determine the water use under this claim because of the similar environments, landscape and purpose of the two management areas.

The water demand to maintain optimal marshland conditions for the Bear River Migratory Bird Refuge was determined by comparing two hydrologic models; one by the Utah Division of Water Resources and the other by the USA Fish & Wildlife Service. The water volume requirements to maintain waterfowl marshlands used in the models were reported in the Utah Division of Fish & Game publication No. 69-12 (Christensen, J.E., Water Requirements of Waterfowl Marshlands in Northern Utah).

The monthly demand pattern for this claim is determined to be similar to the Bear River Migratory Bird Refuge and is specific to the Bear River Delta. Considering this similarity and the flow rate of this claim, the monthly demand pattern is as follows:

Monthy Demand:

Month	Diversion Limitation - AF
January	716.17
February	989.23
March	4,386.58
April	4,245.08
May	4,386.58
June	4,235.77
July	4,386.58
August	4,386.58
September	4,245.08
October	3,069.00
November	4,247.10
December	240.86
Total	39,534.61 AF/year

This amount is limited to that diverted for beneficial use and is the maximum amount of water available from the described diversion points and all natural sources.

29-1450 NAME: USA Fish & Wildlife Service INT: 100% FLOW: 7.37 cfs

TYPE OF RIGHT: D1361 PRIORITY: 1896 SOURCE: East Slough

POINT OF DIVERSION -- SURFACE: (1) S 21 ft. W 1551 ft. from NE Cor, Sec 21, T 9N, R 2W, SLBM.

Group No. 1
WATER RIGHTS IN COMMON: 1450

###IRRIGATION:

	NORTH WEST QUARTER				NORTH EAST QUARTER				SOUTH WEST QUARTER				SOUTH EAST QUARTER				Section
	NW ¼	NE ¼	SW ¼	SE ¼	NW ¼	NE ¼	SW ¼	SE ¼	NW ¼	NE ¼	SW ¼	SE ¼	NW ¼	NE ¼	SW ¼	SE ¼	Totals
Sec 21 T 9N R 2W SLBM						X	X	X						X		X	26.5800
Sec 28 T 9N R 2W SLBM	X	X	X	X	X				X	X							88.0000
Sec 29 T 9N R 2W SLBM								X									2.6900

or a Total of 117.2700 acres.

PERIOD OF USE: 04/01 TO 10/31

###OTHER: Incidental creation and maintenance of waterfowl habitat. PERIOD OF USE: 01/01 TO 12/31

Group No. 2
WATER RIGHTS IN COMMON: 973,1330,1450,1919

###STOCKWATERING: 300 Equivalent Livestock Units PERIOD OF USE: 01/01 TO 12/31
Stockwatering is limited to 169 ELU's based on the proportionate flow of the listed supplemental water rights.

REMARKS:

Point of Diversion as described on this claim is the point at which the stream enters claimant`s property.

Interest in flow is 86.04%. For other interests see 3078.
Right is evidenced by Civil Decree #4473 and Diligence Claim D1361.

29-1477 NAME: John E. & Geneva Collom INT: 100% FLOW: 0.013 cfs

TYPE OF RIGHT: A37421 PRIORITY: 01/13/1966 SOURCE: Unnamed Spring

POINT OF DIVERSION -- SURFACE: (1) N 830 ft. W 600 ft. from SE Cor, Sec 10, T 11N, R 3W, SLBM.

WATER RIGHTS IN COMMON: 1022,1104,1107,1141,1370,1477,2820,2956

###IRRIGATION:

	NORTH WEST QUARTER				NORTH EAST QUARTER				SOUTH WEST QUARTER				SOUTH EAST QUARTER				Section
	NW ¼	NE ¼	SW ¼	SE ¼	NW ¼	NE ¼	SW ¼	SE ¼	NW ¼	NE ¼	SW ¼	SE ¼	NW ¼	NE ¼	SW ¼	SE ¼	Totals
Sec 10 T 11N R 3W SLBM																X	0.1800

or a Total of .1800 acres.

PERIOD OF USE: 04/01 TO 10/31

###STOCKWATERING: 1 Equivalent Livestock Units PERIOD OF USE: 01/01 TO 12/31

Water Right Number 29-1477 is limited to the irrigation requirements of .1800 acres.

29-1483 NAME: Lynn H. & Christy H. Richards INT: 100% FLOW: 3.0 cfs

TYPE OF RIGHT: A37596 PRIORITY: 04/20/1966 SOURCE: Bear River

POINT OF DIVERSION -- SURFACE: (1) S 840 ft. W 2135 ft. from NE Cor, Sec 8, T 12N, R 2W, SLBM.

Group No. 1
WATER RIGHTS IN COMMON: 1483

###IRRIGATION:

	NORTH WEST QUARTER				NORTH EAST QUARTER				SOUTH WEST QUARTER				SOUTH EAST QUARTER				Section
	NW ¼	NE ¼	SW ¼	SE ¼	NW ¼	NE ¼	SW ¼	SE ¼	NW ¼	NE ¼	SW ¼	SE ¼	NW ¼	NE ¼	SW ¼	SE ¼	Totals
Sec 08 T 12N R 2W SLBM				X			X			X							37.7200

or a Total of 37.7200 acres.

PERIOD OF USE: 04/01 TO 10/31

Group No. 2
WATER RIGHTS IN COMMON: 1483,2725,2856,2857,2858,3321

###IRRIGATION:

	NORTH WEST QUARTER				NORTH EAST QUARTER				SOUTH WEST QUARTER				SOUTH EAST QUARTER				Section
	NW ¼	NE ¼	SW ¼	SE ¼	NW ¼	NE ¼	SW ¼	SE ¼	NW ¼	NE ¼	SW ¼	SE ¼	NW ¼	NE ¼	SW ¼	SE ¼	Totals
Sec 08 T 12N R 2W SLBM		X		X	X		X										21.6800

or a Total of 21.6800 acres.

PERIOD OF USE: 04/01 TO 10/31

Water Right Number 29-1483 is limited to the irrigation requirements of 50.0000 acres.
This Right has a total irrigated acreage for all claims of 59.40 acres.

29-1487 NAME: Bryan E. & Delma P. White INT: 100% FLOW: 0.1 cfs

TYPE OF RIGHT: U21978 PRIORITY: 1920 SOURCE: Underground Water Well

POINT OF DIVERSION -- UNDERGROUND: (1) N 470 ft. W 1170 ft. from SE Cor, Sec 27, T 12N, R 3W, SLBM. DIAM: 6 inches. DEPTH: 30 feet.

WATER RIGHTS IN COMMON: 1487

###IRRIGATION:	NORTH WEST QUARTER				NORTH EAST QUARTER				SOUTH WEST QUARTER				SOUTH EAST QUARTER				Section
	NW ¼	NE ¼	SW ¼	SE ¼	NW ¼	NE ¼	SW ¼	SE ¼	NW ¼	NE ¼	SW ¼	SE ¼	NW ¼	NE ¼	SW ¼	SE ¼	Totals
Sec 27 T 12N R 3W SLBM																X	0.1600

or a Total of .1600 acres. PERIOD OF USE: 03/15 TO 10/15

29-1492 NAME: Gale Welling Farms Inc. INT: 100% FLOW: 1.0 cfs

TYPE OF RIGHT: D1536 PRIORITY: 1896 SOURCE: Unnamed Stream

POINT OF DIVERSION -- SURFACE: (1) N 751 ft. W 1883 ft. from SE Cor, Sec 36, T 13N, R 3W, SLBM.

Group No. 1
WATER RIGHTS IN COMMON: 1492

###IRRIGATION:	NORTH WEST QUARTER				NORTH EAST QUARTER				SOUTH WEST QUARTER				SOUTH EAST QUARTER				Section
	NW ¼	NE ¼	SW ¼	SE ¼	NW ¼	NE ¼	SW ¼	SE ¼	NW ¼	NE ¼	SW ¼	SE ¼	NW ¼	NE ¼	SW ¼	SE ¼	Totals
Sec 36 T 13N R 3W SLBM															X	X	20.3600

or a Total of 20.3600 acres. PERIOD OF USE: 04/01 TO 10/31

###STOCKWATERING: 106 Equivalent Livestock Units PERIOD OF USE: 01/01 TO 12/31

Group No. 2
WATER RIGHTS IN COMMON: 1492,1493

###IRRIGATION:	NORTH WEST QUARTER				NORTH EAST QUARTER				SOUTH WEST QUARTER				SOUTH EAST QUARTER				Section
	NW ¼	NE ¼	SW ¼	SE ¼	NW ¼	NE ¼	SW ¼	SE ¼	NW ¼	NE ¼	SW ¼	SE ¼	NW ¼	NE ¼	SW ¼	SE ¼	Totals
Sec 36 T 13N R 3W SLBM												X			X		19.3000

or a Total of 19.3000 acres. PERIOD OF USE: 04/01 TO 10/31

Water Right Number 29-1492 is limited to the irrigation requirements of 20.3600 acres.
This Right has a total irrigated acreage for all claims of 39.66 acres.

Storage from 01/01 to 12/31, inclusive, in Unnamed Reservoir with a maximum capacity of 12.0 acre-feet, located in:

	NORTH-WEST¼				*	*	NORTH-EAST¼				*	*	SOUTH-WEST¼				*	*	SOUTH-EAST¼			
	NW	NE	SW	SE	*	*	NW	NE	SW	SE	*	*	NW	NE	SW	SE	*	*	NW	NE	SW	SE
Sec 36 T 13N R 3W SLBM					*	*					*	*					*	*			X	

REMARKS:

The total consumptive use under this water right includes 3.114 AF of
reservoir evaporation calculated by data from `Consumptive Use of Irrigated
Crops in Utah`, Research Report 145, NWS Corinne.

29-1493 NAME: Gale Welling Farms Inc. INT: 100% FLOW: 0.382 cfs

TYPE OF RIGHT: A37896 PRIORITY: 09/02/1966 SOURCE: Underground Water Drain

POINT OF DIVERSION -- DRAIN: (1) N 445 ft. E 2340 ft. from SW Cor, Sec 36, T 13N, R 3W, SLBM.

Group No. 1
WATER RIGHTS IN COMMON: 1493

###IRRIGATION:

	NORTH WEST QUARTER				NORTH EAST QUARTER				SOUTH WEST QUARTER				SOUTH EAST QUARTER				Section
	NW ¼	NE ¼	SW ¼	SE ¼	NW ¼	NE ¼	SW ¼	SE ¼	NW ¼	NE ¼	SW ¼	SE ¼	NW ¼	NE ¼	SW ¼	SE ¼	Totals
Sec 36 T 13N R 3W SLBM												X			X		19.3000

or a Total of 19.3000 acres.

PERIOD OF USE: 04/01 TO 10/31

Group No. 2
WATER RIGHTS IN COMMON: 1492,1493

###STOCKWATERING: 106 Equivalent Livestock Units

PERIOD OF USE: 01/01 TO 12/31

Stockwatering is supplemental to 1492 and has no sole supply.

29-1512 NAME: Donald E. & Lula T. Scott INT: 100% FLOW: 0.078 cfs

TYPE OF RIGHT: A38505 PRIORITY: 10/19/1967 SOURCE: Scott Spring

POINT OF DIVERSION -- SURFACE: (1) S 1194 ft. W 65 ft. from NE Cor, Sec 36, T 13N, R 3W, SLBM.

Group No. 1
WATER RIGHTS IN COMMON: 1512

###IRRIGATION:

	NORTH WEST QUARTER				NORTH EAST QUARTER				SOUTH WEST QUARTER				SOUTH EAST QUARTER				Section
	NW ¼	NE ¼	SW ¼	SE ¼	NW ¼	NE ¼	SW ¼	SE ¼	NW ¼	NE ¼	SW ¼	SE ¼	NW ¼	NE ¼	SW ¼	SE ¼	Totals
Sec 36 T 13N R 3W SLBM					X												1.0600

or a Total of 1.0600 acres.

PERIOD OF USE: 04/01 TO 10/31

###WILDLIFE: Fish culture

PERIOD OF USE: 01/01 TO 12/31

Group No. 2
WATER RIGHTS IN COMMON: 597,606,1512,2725,2856,2857,2858,3321

###IRRIGATION:

	NORTH WEST QUARTER				NORTH EAST QUARTER				SOUTH WEST QUARTER				SOUTH EAST QUARTER				Section
	NW ¼	NE ¼	SW ¼	SE ¼	NW ¼	NE ¼	SW ¼	SE ¼	NW ¼	NE ¼	SW ¼	SE ¼	NW ¼	NE ¼	SW ¼	SE ¼	Totals
Sec 36 T 13N R 3W SLBM					X	X											10.7700

or a Total of 10.7700 acres.

PERIOD OF USE: 04/01 TO 10/31

Group No. 3
WATER RIGHTS IN COMMON: 1512,1613

###STOCKWATERING: 150 Equivalent Livestock Units

PERIOD OF USE: 01/01 TO 12/31

Stockwatering is supplemental to 1613 and is limited to the annual diversion requirements of 12 ELU's based on the flow of the respective supplemental rights.

Water Right Number 29-1512 is limited to the irrigation requirements of 1.0600 acres.
This Right has a total irrigated acreage for all claims of 11.83 acres.

Storage from 01/01 to 12/31, inclusive, in Unnamed with a maximum capacity of .66 acre-feet, located in:

	NORTH-WEST¼				*	*	NORTH-EAST¼				*	*	SOUTH-WEST¼				*	*	SOUTH-EAST¼			
	NW	NE	SW	SE	*	*	NW	NE	SW	SE	*	*	NW	NE	SW	SE	*	*	NW	NE	SW	SE
Sec 36 T 13N R 3W SLBM					*	*		X			*	*					*	*				

REMARKS:

The total consumptive use under this water right includes 0.457 AF of
reservoir evaporation calculated by data from `Consumptive Use of Irrigated
Crops in Utah`, Research Report 145, NWS Corinne.

29-1523 NAME: ATK Thiokol Propulsion INT: 100% FLOW: 1.0 cfs

TYPE OF RIGHT: A28401 PRIORITY: 08/03/1956 SOURCE: Underground Water Well

POINT OF DIVERSION -- UNDERGROUND: (1) S 78 ft. W 1342 ft. from NE Cor, Sec 1, T 10N, R 5W, SLBM. DIAM: 10 inches. DEPTH: 420 feet.

WATER RIGHTS IN COMMON: 13-181,13-217,13-219,13-222,13-247,13-482,13-507,1523

###STOCKWATERING: 850 Equivalent Livestock Units PERIOD OF USE: 01/01 TO 12/31
Stockwatering is limited to 450 ELU's.

###DOMESTIC: 6,000 Persons PERIOD OF USE: 01/01 TO 12/31
Domestic use is limited to 1000 persons based on original application to appropriate.

###OTHER: Industrial, sanitation, fire protection, refrigeration, condensing, A/C PERIOD OF USE: 01/01 TO 12/31

29-1530 NAME: Rex or Vida B. Godfrey INT: 100% FLOW: 0.2 cfs

TYPE OF RIGHT: A38661 PRIORITY: 02/23/1968 SOURCE: Unnamed Stream

POINT OF DIVERSION -- SURFACE: (1) S 1330 ft. W 2575 ft. from NE Cor, Sec 36, T 13N, R 3W, SLBM.

POINT OF REDIVERSION: (1) S 2660 ft. W 2380 ft. from NE Cor, Sec 36, T 13N, R 3W, SLBM.

WATER RIGHTS IN COMMON: 597,606,1530,2344,2725,2856,2857,2858,3321

###IRRIGATION:

	NORTH WEST QUARTER				NORTH EAST QUARTER				SOUTH WEST QUARTER				SOUTH EAST QUARTER				Section
	NW ¼	NE ¼	SW ¼	SE ¼	NW ¼	NE ¼	SW ¼	SE ¼	NW ¼	NE ¼	SW ¼	SE ¼	NW ¼	NE ¼	SW ¼	SE ¼	Totals
Sec 36 T 13N R 3W SLBM							X										16.3700

or a Total of 16.3700 acres. PERIOD OF USE: 04/01 TO 10/31

###STOCKWATERING: 52 Equivalent Livestock Units PERIOD OF USE: 01/01 TO 12/31
Stockwatering is limited to 30 ELU's.

Water Right Number 29-1530 is limited to the irrigation requirements of 7.0000 acres.

29-1533 NAME: Rex or Vida B. Godfrey INT: 100% FLOW: 2.94 acre-feet

TYPE OF RIGHT: D1996 PRIORITY: 1902 SOURCE: Unnamed Spring Stream

POINT OF DIVERSION: Stockwatering directly on stream from a point at S 1320 ft. W 705 ft. from NE corner, Sec 36, T13N, R 3W, SLBM, to a point at S 2640 ft. W 1377 ft. from NE corner, Sec 36, T13N, R 3W, SLBM.

WATER RIGHTS IN COMMON: 1533,3829

###STOCKWATERING: 300 Equivalent Livestock Units PERIOD OF USE: 01/01 TO 12/31

Stockwatering is limited to 105 ELU's.

PLACE OF USE: (which includes all or part of the following legal subdivisions:)

	NORTH-WEST¼				NORTH-EAST¼				SOUTH-WEST¼				SOUTH-EAST¼			
	NW	NE	SW	SE	NW	NE	SW	SE	NW	NE	SW	SE	NW	NE	SW	SE
Sec 36 T 13N R 3W SLBM						X										

29-1534 NAME: Miranda Jane Mattingly Trustee INT: 100% FLOW: 0.067 cfs

TYPE OF RIGHT: U22090 PRIORITY: 1917 SOURCE: Underground Water Well

POINT OF DIVERSION -- UNDERGROUND: (1) S 180 ft. W 940 ft. from NE Cor, Sec 2, T 12N, R 3W, SLBM. DIAM: 6 inches. DEPTH: 28 feet.

WATER RIGHTS IN COMMON: 1534,1628

###IRRIGATION:

	NORTH WEST QUARTER				NORTH EAST QUARTER				SOUTH WEST QUARTER				SOUTH EAST QUARTER				Section
	NW ¼	NE ¼	SW ¼	SE ¼	NW ¼	NE ¼	SW ¼	SE ¼	NW ¼	NE ¼	SW ¼	SE ¼	NW ¼	NE ¼	SW ¼	SE ¼	Totals
Sec 02 T 12N R 3W SLBM						X											0.1800

or a Total of .1800 acres. PERIOD OF USE: 04/01 TO 10/31

###STOCKWATERING: 5 Equivalent Livestock Units PERIOD OF USE: 01/01 TO 12/31

###DOMESTIC: 1 Family PERIOD OF USE: 01/01 TO 12/31

Domestic use is auxiliary to the Riverside North Garland Water Company and is limited to use as an emergency backup source.

Water Right Number 29-1534 is limited to the irrigation requirements of .1800 acres.

29-1536 NAME: Capener Farm Limited Partnership INT: 47.14% FLOW: 2.0 cfs
Capener Land LLC INT: 52.86%

TYPE OF RIGHT: A38825 PRIORITY: 05/24/1968 SOURCE: Belmont Drain

POINT OF REDIVERSION: (1) S 2660 ft. W 128 ft. from NE Cor, Sec 15, T 12N, R 3W, SLBM.

POINT OF DIVERSION -- DRAIN: (1) N 1266 ft. W 1988 ft. from SE Cor, Sec 2, T 12N, R 3W, SLBM.

WATER RIGHTS IN COMMON: 597,606,1536,2725,2856,2857,2858,3321

###IRRIGATION:

	NORTH WEST QUARTER				NORTH EAST QUARTER				SOUTH WEST QUARTER				SOUTH EAST QUARTER				Section
	NW ¼	NE ¼	SW ¼	SE ¼	NW ¼	NE ¼	SW ¼	SE ¼	NW ¼	NE ¼	SW ¼	SE ¼	NW ¼	NE ¼	SW ¼	SE ¼	Totals
Sec 15 T 12N R 3W SLBM					X	X	X	X					X	X	X	X	171.6200

or a Total of 171.6200 acres. PERIOD OF USE: 04/01 TO 10/31

Water Right Number 29-1536 is limited to the irrigation requirements of 90.7200 acres.

29-1537 NAME: LDS Church Corporation of the Presiding Bishop INT: 100% FLOW: 0.026 cfs

TYPE OF RIGHT: A38834 PRIORITY: 05/24/1968 SOURCE: Spring Area

POINT OF DIVERSION -- SURFACE: (1) N 1274 ft. E 331 ft. from SW Cor, Sec 7, T 11N, R 2W, SLBM.

WATER RIGHTS IN COMMON: 1196,1537,2145,2185

###DOMESTIC: 500 Persons PERIOD OF USE: 01/01 TO 12/31

Water will be used for the domestic needs of 500 people in a recreation park and is supplemental to rights owned by Elwood Town Corporation.

PLACE OF USE: (which includes all or part of the following legal subdivisions:)

	NORTH-WEST¼					NORTH-EAST¼					SOUTH-WEST¼					SOUTH-EAST¼			
	NW	NE	SW	SE		NW	NE	SW	SE		NW	NE	SW	SE		NW	NE	SW	SE
Sec 7 T 11N R 2W SLBM											X								

29-1539 NAME: Earl Lewis Petersen INT: 100% FLOW: 1.122 cfs

TYPE OF RIGHT: A8555 PRIORITY: 01/07/1920 SOURCE: Bear River

POINT OF DIVERSION -- SURFACE: (1) N 1700 ft. E 1394 ft. from SW Cor, Sec 30, T 11N, R 2W, SLBM.

WATER RIGHTS IN COMMON: 1200,1539

###IRRIGATION:

	NORTH WEST QUARTER				NORTH EAST QUARTER				SOUTH WEST QUARTER				SOUTH EAST QUARTER				Section
	NW ¼	NE ¼	SW ¼	SE ¼	NW ¼	NE ¼	SW ¼	SE ¼	NW ¼	NE ¼	SW ¼	SE ¼	NW ¼	NE ¼	SW ¼	SE ¼	Totals
Sec 30 T 11N R 2W SLBM										X		X	X			X	85.8600
Sec 31 T 11N R 2W SLBM		X			X												2.3600
Sec 25 T 11N R 3W SLBM															X		2.1800

or a Total of 90.4000 acres. PERIOD OF USE: 04/01 TO 10/31

Place of use in Section 30, T11N, R2W is described as lots 9, 10 & 11; and lot 2 in section 31, T11N, R2W on the county plats.

Water Right Number 29-1539 is limited to the irrigation requirements of 78.4000 acres.

29-1544 NAME: Earland M. & Pauline S. Smith INT: 100% FLOW: 0.015 cfs

TYPE OF RIGHT: A38953 PRIORITY: 08/02/1968 SOURCE: Underground Water Well

POINT OF DIVERSION -- UNDERGROUND: (1) S 1730 ft. E 174 ft. from NW Cor, Sec 2, T 11N, R 3W, SLBM. DIAM: 6 inches. DEPTH: 75 feet.

WATER RIGHTS IN COMMON: 1544

###IRRIGATION:

	NORTH WEST QUARTER				NORTH EAST QUARTER				SOUTH WEST QUARTER				SOUTH EAST QUARTER				Section
	NW ¼	NE ¼	SW ¼	SE ¼	NW ¼	NE ¼	SW ¼	SE ¼	NW ¼	NE ¼	SW ¼	SE ¼	NW ¼	NE ¼	SW ¼	SE ¼	Totals
Sec 02 T 11N R 3W SLBM			X														0.1500

or a Total of .1500 acres. PERIOD OF USE: 04/01 TO 10/31

29-1589 NAME: Garon Eli Anderson INT: 100% FLOW: 3.5 cfs

TYPE OF RIGHT: A7429 PRIORITY: 08/02/1917 SOURCE: Bear River

POINTS OF DIVERSION -- SURFACE: (1) S 1522 ft. W 460 ft. from NE Cor, Sec 18, T 12N, R 2W, SLBM.
(2) S 2305 ft. W 2332 ft. from NE Cor, Sec 18, T 12N, R 2W, SLBM.

WATER RIGHTS IN COMMON: 1589

###IRRIGATION:	NORTH WEST QUARTER				NORTH EAST QUARTER				SOUTH WEST QUARTER				SOUTH EAST QUARTER				Section
	NW ¼	NE ¼	SW ¼	SE ¼	NW ¼	NE ¼	SW ¼	SE ¼	NW ¼	NE ¼	SW ¼	SE ¼	NW ¼	NE ¼	SW ¼	SE ¼	Totals
Sec 18 T 12N R 2W SLBM						X		X						X			51.1000

or a Total of 51.1000 acres. PERIOD OF USE: 04/01 TO 10/31

29-1601 NAME: Bear River Club Company INT: 100.00% FLOW: 10.0 cfs

TYPE OF RIGHT: A40024 PRIORITY: 06/04/1970 SOURCE: Appledale drain & slough

POINTS OF DIVERSION -- SURFACE: (1) N 2485 ft. W 22 ft. from SE Cor, Sec 5, T 9N, R 3W, SLBM.
(2) S 1361 ft. W 885 ft. from NE Cor, Sec 5, T 9N, R 3W, SLBM.
(3) S 1975 ft. W 56 ft. from NE Cor, Sec 5, T 9N, R 3W, SLBM.
(4) S 230 ft. W 833 ft. from NE Cor, Sec 5, T 9N, R 3W, SLBM.

POINT OF REDIVERSION: (1) S 1653 ft. W 2472 ft. from NE Cor, Sec 5, T 9N, R 3W, SLBM. Appledale slough

Group No. 1
WATER RIGHTS IN COMMON: 1601

###IRRIGATION:	NORTH WEST QUARTER				NORTH EAST QUARTER				SOUTH WEST QUARTER				SOUTH EAST QUARTER				Section
	NW ¼	NE ¼	SW ¼	SE ¼	NW ¼	NE ¼	SW ¼	SE ¼	NW ¼	NE ¼	SW ¼	SE ¼	NW ¼	NE ¼	SW ¼	SE ¼	Totals
Sec 05 T 9N R 3W SLBM					X	X	X	X						X			132.7800

or a Total of 132.7800 acres. PERIOD OF USE: 04/01 TO 10/31

Group No. 2
WATER RIGHTS IN COMMON: 589,597,600,601,606,1601,2856,2857,2858,2725,2984,3321

###IRRIGATION:	NORTH WEST QUARTER				NORTH EAST QUARTER				SOUTH WEST QUARTER				SOUTH EAST QUARTER				Section
	NW ¼	NE ¼	SW ¼	SE ¼	NW ¼	NE ¼	SW ¼	SE ¼	NW ¼	NE ¼	SW ¼	SE ¼	NW ¼	NE ¼	SW ¼	SE ¼	Totals
Sec 05 T 9N R 3W SLBM	X	X	X	X			X		X	X	X	X	X	X	X	X	464.4100

or a Total of 464.4100 acres. PERIOD OF USE: 04/01 TO 10/31

###STOCKWATERING: 610 Equivalent Livestock Units PERIOD OF USE: 01/01 TO 12/31
Stockwatering is supplemental to 29-2984 and is limited to 255 ELU.

Water Right Number 29-1601 is limited to the irrigation requirements of 132.7800 acres.
This Right has a total irrigated acreage for all claims of 597.19 acres.

29-1604 NAME: Robert D. & Lonnie H. Pingel INT: 100% FLOW: 0.015 cfs

TYPE OF RIGHT: A40152 PRIORITY: 09/12/1973 SOURCE: Unnamed Spring

POINT OF DIVERSION -- SURFACE: (1) N 210 ft. E 175 ft. from SW Cor, Sec 6, T 11N, R 2W, SLBM.

WATER RIGHTS IN COMMON: 1604

###IRRIGATION:

	NORTH WEST QUARTER				NORTH EAST QUARTER				SOUTH WEST QUARTER				SOUTH EAST QUARTER				Section
	NW ¼	NE ¼	SW ¼	SE ¼	NW ¼	NE ¼	SW ¼	SE ¼	NW ¼	NE ¼	SW ¼	SE ¼	NW ¼	NE ¼	SW ¼	SE ¼	Totals
Sec 06 T 11N R 2W SLBM											X						0.3500

or a Total of .3500 acres.

PERIOD OF USE: 04/01 TO 10/31

###DOMESTIC: 1 Family

PERIOD OF USE: 01/01 TO 12/31

29-1613 NAME: Donald E. & Lula T. Scott INT: 100% FLOW: 0.866 cfs

TYPE OF RIGHT: A40247 PRIORITY: 09/08/1970 SOURCE: Unnamed Spring Stream

POINT OF DIVERSION -- SURFACE: (1) S 1330 ft. W 2575 ft. from NE Cor, Sec 36, T 13N, R 3W, SLBM.

POINT OF REDIVERSION: (1) S 705 ft. W 2676 ft. from NE Cor, Sec 36, T 13N, R 3W, SLBM.

Group No. 1
WATER RIGHTS IN COMMON: 1613

###IRRIGATION:

	NORTH WEST QUARTER				NORTH EAST QUARTER				SOUTH WEST QUARTER				SOUTH EAST QUARTER				Section
	NW ¼	NE ¼	SW ¼	SE ¼	NW ¼	NE ¼	SW ¼	SE ¼	NW ¼	NE ¼	SW ¼	SE ¼	NW ¼	NE ¼	SW ¼	SE ¼	Totals
Sec 36 T 13N R 3W SLBM		X		X		X	X										71.4000

or a Total of 71.4000 acres.

PERIOD OF USE: 04/01 TO 10/31

Group No. 2
WATER RIGHTS IN COMMON: 1512,1613

###STOCKWATERING: 150 Equivalent Livestock Units

PERIOD OF USE: 01/01 TO 12/31

Stockwatering is limited to the annual diversion requirements of 138 ELU based on the flow of the respective supplemental water rights.

Water Right Number 29-1613 is limited to the irrigation requirements of 71.4000 acres.

Storage from 01/01 to 12/31, inclusive, in Unnamed reservoir with a maximum capacity of 19.0 acre-feet, located in:

	NORTH-WEST¼				NORTH-EAST¼				SOUTH-WEST¼				SOUTH-EAST¼			
	NW	NE	SW	SE	NW	NE	SW	SE	NW	NE	SW	SE	NW	NE	SW	SE
Sec 36 T 13N R 3W SLBM		X				X										

REMARKS:

The total consumptive use under this water right includes 9.986 AF of reservoir evaporation calculated by data from `Consumptive Use of Irrigated Crops in Utah`, Research Report 145, NWS Corinne.

29-1616 NAME: Olene Potter INT: 100% FLOW: 0.015 cfs

TYPE OF RIGHT: A40315 PRIORITY: 10/07/1970 SOURCE: Underground Water Well

POINT OF DIVERSION -- UNDERGROUND: (1) S 2247 ft. W 43 ft. from NE Cor, Sec 35, T 13N, R 3W, SLBM. DIAM: 6 inches. DEPTH: 63 feet.

WATER RIGHTS IN COMMON: 1616

###IRRIGATION:

	NORTH WEST QUARTER				NORTH EAST QUARTER				SOUTH WEST QUARTER				SOUTH EAST QUARTER				Section
	NW ¼	NE ¼	SW ¼	SE ¼	NW ¼	NE ¼	SW ¼	SE ¼	NW ¼	NE ¼	SW ¼	SE ¼	NW ¼	NE ¼	SW ¼	SE ¼	Totals
Sec 35 T 13N R 3W SLBM								X									0.4000

or a Total of .4000 acres. PERIOD OF USE: 04/01 TO 10/31

###DOMESTIC: 1 Family PERIOD OF USE: 01/01 TO 12/31

29-1619 NAME: Paul D. Davis INT: 100% FLOW: 0.015 cfs

TYPE OF RIGHT: A40338 WUC PRIORITY: 10/19/1970 SOURCE: Underground Water Well

POINT OF DIVERSION -- UNDERGROUND: (1) S 115 ft. E 1570 ft. from NW Cor, Sec 2, T 11N, R 3W, SLBM. DIAM: 4 inches. DEPTH: 42 feet.

WATER RIGHTS IN COMMON: 1619

###IRRIGATION:

	NORTH WEST QUARTER				NORTH EAST QUARTER				SOUTH WEST QUARTER				SOUTH EAST QUARTER				Section
	NW ¼	NE ¼	SW ¼	SE ¼	NW ¼	NE ¼	SW ¼	SE ¼	NW ¼	NE ¼	SW ¼	SE ¼	NW ¼	NE ¼	SW ¼	SE ¼	Totals
Sec 02 T 11N R 3W SLBM		X															0.4600

or a Total of .4600 acres. PERIOD OF USE: 04/01 TO 10/31

29-1629 NAME: Fred W. & Violet Pauline Eggli Trustees INT: 100% FLOW: 0.015 cfs

TYPE OF RIGHT: A40474 PRIORITY: 02/17/1971 SOURCE: Underground Water Well

POINT OF DIVERSION -- UNDERGROUND: (1) N 2627 ft. W 130 ft. from SE Cor, Sec 18, T 11N, R 3W, SLBM. DIAM: 6 inches. DEPTH: 260 feet.

WATER RIGHTS IN COMMON: 1629

###STOCKWATERING: 30 Equivalent Livestock Units PERIOD OF USE: 01/01 TO 12/31

###DOMESTIC: 1 Family PERIOD OF USE: 01/01 TO 12/31

29-1631 NAME: Bob & Ronda Davis INT: 100% FLOW: 0.091 cfs

TYPE OF RIGHT: A41537 WUC PRIORITY: 03/19/1971 SOURCE: Underground Water Drain

POINT OF DIVERSION -- DRAIN: (1) S 2650 ft. E 2142 ft. from NW Cor, Sec 3, T 8N, R 2W, SLBM.

WATER RIGHTS IN COMMON: 298,1631

###IRRIGATION:

	NORTH WEST QUARTER				NORTH EAST QUARTER				SOUTH WEST QUARTER				SOUTH EAST QUARTER				Section
	NW ¼	NE ¼	SW ¼	SE ¼	NW ¼	NE ¼	SW ¼	SE ¼	NW ¼	NE ¼	SW ¼	SE ¼	NW ¼	NE ¼	SW ¼	SE ¼	Totals
Sec 03 T 8N R 2W SLBM			X	X													19.7500

or a Total of 19.7500 acres. PERIOD OF USE: 04/01 TO 10/31

###STOCKWATERING: 30 Equivalent Livestock Units — PERIOD OF USE: 01/01 TO 12/31

Stockwatering under 1631 is limited to 16 ELU.

Water Right Number 29-1631 is limited to the irrigation requirements of 9.6400 acres.

29-1640 NAME: Stanley J. & Tami L. Bywater — INT: 100% FLOW: 0.015 cfs

TYPE OF RIGHT: A40715 — PRIORITY: 12/06/1974 SOURCE: Underground Water Well

POINT OF DIVERSION -- UNDERGROUND: (1) S 1690 ft. W 190 ft. from NE Cor, Sec 2, T 12N, R 3W, SLBM. DIAM: 6 inches.

WATER RIGHTS IN COMMON: 1640

###IRRIGATION:

	NORTH WEST QUARTER				NORTH EAST QUARTER				SOUTH WEST QUARTER				SOUTH EAST QUARTER				Section
	NW ¼	NE ¼	SW ¼	SE ¼	NW ¼	NE ¼	SW ¼	SE ¼	NW ¼	NE ¼	SW ¼	SE ¼	NW ¼	NE ¼	SW ¼	SE ¼	Totals
Sec 02 T 12N R 3W SLBM								X									0.3000

or a Total of .3000 acres.

PERIOD OF USE: 04/01 TO 10/31

###DOMESTIC: 1 Family — PERIOD OF USE: 01/01 TO 12/31

29-1647 NAME: John Y. Ferry IV
Benjamin C. Ferry — INT: UNDV FLOW: 2.0 cfs OR 80.0 acre-feet

TYPE OF RIGHT: A40752 — PRIORITY: 07/06/1971 SOURCE: Bear River

POINTS OF DIVERSION -- SURFACE: (1) N 162 ft. E 767 ft. from SW Cor, Sec 32, T 10N, R 2W, SLBM.
(2) N 134 ft. E 449 ft. from SW Cor, Sec 32, T 10N, R 2W, SLBM.

WATER RIGHTS IN COMMON: 593,594,595,598,599,603,604,605,607,1647,2165,2725,2751,2753,2856,2857,2858,3321

###IRRIGATION:

	NORTH WEST QUARTER				NORTH EAST QUARTER				SOUTH WEST QUARTER				SOUTH EAST QUARTER				Section
	NW ¼	NE ¼	SW ¼	SE ¼	NW ¼	NE ¼	SW ¼	SE ¼	NW ¼	NE ¼	SW ¼	SE ¼	NW ¼	NE ¼	SW ¼	SE ¼	Totals
Sec 05 T 9N R 2W SLBM	LOT 6																
Sec 05 T 9N R 2W SLBM	LOT 5																
Sec 05 T 9N R 2W SLBM	LOT 4																
Sec 05 T 9N R 2W SLBM	LOT 7																
Sec 06 T 9N R 2W SLBM						X											0.0000
Sec 32 T 10N R 2W SLBM										X	X	X	X		X		0.0000

or a Total of 80.7500 acres.

PERIOD OF USE: 04/01 TO 10/31

Water Right Number 29-1647 is limited to the irrigation requirements of 20.0000 acres.

Storage from 04/01 to 10/31, inclusive, in Unnamed Reservoir with a maximum capacity of 20.0 acre-feet, located in:

	NORTH-WEST¼				*	*	NORTH-EAST¼				*	*	SOUTH-WEST¼				*	*	SOUTH-EAST¼			
	NW	NE	SW	SE	*	*	NW	NE	SW	SE	*	*	NW	NE	SW	SE	*	*	NW	NE	SW	SE
Sec 06 T 9N R 2W SLBM					*	*		X			*	*					*	*				
Sec 31 T 10N R 2W SLBM					*	*					*	*					*	*				X

29-1658 NAME: Harland Anderson Family Trust INT: 100% FLOW: 0.045 cfs

TYPE OF RIGHT: U22367 PRIORITY: 1917 SOURCE: Underground Water Well

POINT OF DIVERSION -- UNDERGROUND: (1) N 2549 ft. E 1217 ft. from SW Cor, Sec 1, T 10N, R 4W, SLBM. DIAM: 6 inches. DEPTH: 50 feet.

WATER RIGHTS IN COMMON: 1658

###STOCKWATERING: 156 Equivalent Livestock Units PERIOD OF USE: 01/01 TO 12/31

PLACE OF USE: (which includes all or part of the following legal subdivisions:)

	NORTH-WEST¼				*	*	NORTH-EAST¼				*	*	SOUTH-WEST¼				*	*	SOUTH-EAST¼			
	NW	NE	SW	SE	*	*	NW	NE	SW	SE	*	*	NW	NE	SW	SE	*	*	NW	NE	SW	SE
Sec 1 T 10N R 4W SLBM					*	*					*	*	X				*	*				

29-1660 NAME: Ray Finch Trustee INT: 63.08% FLOW: 3.0 cfs
Dawn Reeder Trustee INT: 36.92%

TYPE OF RIGHT: A41029 PRIORITY: 11/24/1971 SOURCE: Open Drains

POINTS OF DIVERSION -- SURFACE: (1) N 1717 ft. W 108 ft. from SE Cor, Sec 9, T 9N, R 3W, SLBM.
(2) N 793 ft. E 17 ft. from SW Cor, Sec 10, T 9N, R 3W, SLBM.
(3) N 455 ft. E 20 ft. from SW Cor, Sec 10, T 9N, R 3W, SLBM.

WATER RIGHTS IN COMMON: 1660

###IRRIGATION:

	NORTH WEST QUARTER				NORTH EAST QUARTER				SOUTH WEST QUARTER				SOUTH EAST QUARTER				Section
	NW ¼	NE ¼	SW ¼	SE ¼	NW ¼	NE ¼	SW ¼	SE ¼	NW ¼	NE ¼	SW ¼	SE ¼	NW ¼	NE ¼	SW ¼	SE ¼	Totals
Sec 10 T 9N R 3W SLBM									X		X	X					40.0000

or a Total of 40.0000 acres. PERIOD OF USE: 04/01 TO 10/31

###STOCKWATERING: 120 Equivalent Livestock Units PERIOD OF USE: 01/01 TO 12/31

29-1670 NAME: Roger C. and Debbera H. Furse J.T. INT: 100% FLOW: 0.022 cfs

TYPE OF RIGHT: U22376 PRIORITY: 1934 SOURCE: Underground Water Well

POINT OF DIVERSION -- UNDERGROUND: (1) S 2715 ft. W 2010 ft. from NE Cor, Sec 13, T 10N, R 3W, SLBM. DIAM: 6 inches. DEPTH: 29 feet.

WATER RIGHTS IN COMMON: 1670,1859

###IRRIGATION:

	NORTH WEST QUARTER				NORTH EAST QUARTER				SOUTH WEST QUARTER				SOUTH EAST QUARTER				Section
	NW ¼	NE ¼	SW ¼	SE ¼	NW ¼	NE ¼	SW ¼	SE ¼	NW ¼	NE ¼	SW ¼	SE ¼	NW ¼	NE ¼	SW ¼	SE ¼	Totals
Sec 13 T 10N R 3W SLBM							0.4700										0.4700

or a Total of .4700 acres. PERIOD OF USE: 04/01 TO 10/31

Water Right Number 29-1670 is limited to the irrigation requirements of .3500 acres.

29-1683 NAME: Wanda J. Johnsen Trust INT: 100% FLOW: 0.015 cfs

TYPE OF RIGHT: A41270 PRIORITY: 04/11/1972 SOURCE: Underground Water Well

POINT OF DIVERSION -- UNDERGROUND: (1) N 1135 ft. W 1560 ft. from SE Cor, Sec 36, T 11N, R 3W, SLBM. DIAM: 6 inches. DEPTH: 100 feet.

Group No. 1
WATER RIGHTS IN COMMON: 1683

###DOMESTIC: 1 Family PERIOD OF USE: 01/01 TO 12/31

Group No. 2
WATER RIGHTS IN COMMON: 603,604,605,607,1683,2725,2751,2856,2857,2858,3321

###IRRIGATION:

	NORTH WEST QUARTER				NORTH EAST QUARTER				SOUTH WEST QUARTER				SOUTH EAST QUARTER				Section
	NW ¼	NE ¼	SW ¼	SE ¼	NW ¼	NE ¼	SW ¼	SE ¼	NW ¼	NE ¼	SW ¼	SE ¼	NW ¼	NE ¼	SW ¼	SE ¼	Totals
Sec 36 T 11N R 3W SLBM															0.2500		0.2500

or a Total of .2500 acres.

PERIOD OF USE: 04/01 TO 10/31

Water Right Number 29-1683 is limited to the irrigation requirements of .2000 acres.

29-1685 NAME: Ernest Kunzler INT: 100% FLOW: 0.01 cfs OR 0.84 acre-feet

TYPE OF RIGHT: A1279 PRIORITY: 04/14/1972 SOURCE: Underground Water Drain

POINT OF DIVERSION -- DRAIN: (1) S 2906 ft. E 3188 ft. from NW Cor, Sec 11, T 9N, R 3W, SLBM.

WATER RIGHTS IN COMMON: 1685,3624

###STOCKWATERING: 38 Equivalent Livestock Units PERIOD OF USE: 01/01 TO 12/31
Stockwatering under 1685 is limited to 30 ELU.

PLACE OF USE: (which includes all or part of the following legal subdivisions:)

	NORTH-WEST¼				*	*	NORTH-EAST¼				*	*	SOUTH-WEST¼				*	*	SOUTH-EAST¼			
	NW	NE	SW	SE	*	*	NW	NE	SW	SE	*	*	NW	NE	SW	SE	*	*	NW	NE	SW	SE
Sec 11 T 9N R 3W SLBM					*	*					*	*					*	*	X			

Storage from 01/01 to 12/31, inclusive, in Unnamed Reservoir with a maximum capacity of .28 acre-feet, located in:

	NORTH-WEST¼				*	*	NORTH-EAST¼				*	*	SOUTH-WEST¼				*	*	SOUTH-EAST¼			
	NW	NE	SW	SE	*	*	NW	NE	SW	SE	*	*	NW	NE	SW	SE	*	*	NW	NE	SW	SE
Sec 11 T 9N R 3W SLBM					*	*					*	*					*	*	X			

REMARKS:

The total consumptive use under this water right includes 0.125 AF of reservoir evaporation calculated by data from `Consumptive Use of Irrigated Crops in Utah`, Research Report 145, NWS Corinne.

29-1686 NAME: F. Gene Munns INT: 100% FLOW: 0.024 cfs

TYPE OF RIGHT: A41292 PRIORITY: 04/17/1972 SOURCE: Underground Water Well

POINT OF DIVERSION -- UNDERGROUND: (1) N 213 ft. E 1043 ft. from SW Cor, Sec 26, T 12N, R 3W, SLBM. DIAM: 2 inches. DEPTH: 22 feet.

WATER RIGHTS IN COMMON: 1686

###IRRIGATION:	NORTH WEST QUARTER				NORTH EAST QUARTER				SOUTH WEST QUARTER				SOUTH EAST QUARTER				Section Totals
	NW ¼	NE ¼	SW ¼	SE ¼	NW ¼	NE ¼	SW ¼	SE ¼	NW ¼	NE ¼	SW ¼	SE ¼	NW ¼	NE ¼	SW ¼	SE ¼	
Sec 26 T 12N R 3W SLBM											X						0.2300

or a Total of .2300 acres.

PERIOD OF USE: 04/01 TO 10/31

29-1693 NAME: Veloy H. & Marilyn C. Belnap INT: 100% FLOW: 0.033 cfs

TYPE OF RIGHT: A41327 PRIORITY: 04/25/1972 SOURCE: Underground Water Well

POINT OF DIVERSION -- UNDERGROUND: (1) S 46 ft. E 2250 ft. from NW Cor, Sec 35, T 12N, R 3W, SLBM. DIAM: 2 inches. DEPTH: 23 feet.

WATER RIGHTS IN COMMON: 1693

###IRRIGATION:	NORTH WEST QUARTER				NORTH EAST QUARTER				SOUTH WEST QUARTER				SOUTH EAST QUARTER				Section Totals
	NW ¼	NE ¼	SW ¼	SE ¼	NW ¼	NE ¼	SW ¼	SE ¼	NW ¼	NE ¼	SW ¼	SE ¼	NW ¼	NE ¼	SW ¼	SE ¼	
Sec 35 T 12N R 3W SLBM		X															0.2500

or a Total of .2500 acres.

PERIOD OF USE: 04/01 TO 10/31

29-1697 NAME: USA Fish and Wildlife Service INT: 100% FLOW: 1.0 cfs

TYPE OF RIGHT: D2600 PRIORITY: 1880 SOURCE: Unnamed Spring Stream

POINT OF DIVERSION -- SURFACE: (1) N 2083 ft. E 2670 ft. from SW Cor, Sec 27, T 9N, R 2W, SLBM.

Group No. 1
WATER RIGHTS IN COMMON: 1697

###IRRIGATION:	NORTH WEST QUARTER				NORTH EAST QUARTER				SOUTH WEST QUARTER				SOUTH EAST QUARTER				Section Totals
	NW ¼	NE ¼	SW ¼	SE ¼	NW ¼	NE ¼	SW ¼	SE ¼	NW ¼	NE ¼	SW ¼	SE ¼	NW ¼	NE ¼	SW ¼	SE ¼	
Sec 27 T 9N R 2W SLBM			X	X													12.3000

or a Total of 12.3000 acres.

PERIOD OF USE: 04/01 TO 10/31

Group No. 2
WATER RIGHTS IN COMMON: 1697,2064,2623

###STOCKWATERING: 150 Equivalent Livestock Units PERIOD OF USE: 01/01 TO 12/31
Stockwatering is limited to 70 ELU's.

29-1698 NAME: Matthew C. and Elizabeth M. Lasley INT: 100% FLOW: 0.015 cfs

TYPE OF RIGHT: A41383 PRIORITY: 05/16/1972 SOURCE: Underground Water Well

POINT OF DIVERSION -- UNDERGROUND: (1) S 55 ft. E 2315 ft. from NW Cor, Sec 35, T 12N, R 3W, SLBM.

WATER RIGHTS IN COMMON: 1698

###IRRIGATION:	NORTH WEST QUARTER				NORTH EAST QUARTER				SOUTH WEST QUARTER				SOUTH EAST QUARTER				Section
	NW ¼	NE ¼	SW ¼	SE ¼	NW ¼	NE ¼	SW ¼	SE ¼	NW ¼	NE ¼	SW ¼	SE ¼	NW ¼	NE ¼	SW ¼	SE ¼	Totals
Sec 35 T 12N R 3W SLBM		X															0.3100

or a Total of .3100 acres.

PERIOD OF USE: 04/01 TO 10/31

29-1699 NAME: Camille Olson INT: 100% FLOW: 0.028 cfs

TYPE OF RIGHT: A41384 PRIORITY: 05/15/1972 SOURCE: Underground Water Well

POINT OF DIVERSION -- UNDERGROUND: (1) S 930 ft. W 565 ft. from NE Cor, Sec 34, T 12N, R 3W, SLBM. DIAM: 2 inches. DEPTH: 21 feet.

WATER RIGHTS IN COMMON: 1699

###IRRIGATION:	NORTH WEST QUARTER				NORTH EAST QUARTER				SOUTH WEST QUARTER				SOUTH EAST QUARTER				Section
	NW ¼	NE ¼	SW ¼	SE ¼	NW ¼	NE ¼	SW ¼	SE ¼	NW ¼	NE ¼	SW ¼	SE ¼	NW ¼	NE ¼	SW ¼	SE ¼	Totals
Sec 34 T 12N R 3W SLBM						X											0.1800

or a Total of .1800 acres.

PERIOD OF USE: 04/03 TO 10/31

29-1700 NAME: Ron E. Peterson INT: 100% FLOW: 0.029 cfs

TYPE OF RIGHT: A41389 PRIORITY: 05/17/1972 SOURCE: Underground Water Well

POINT OF DIVERSION -- UNDERGROUND: (1) S 455 ft. W 500 ft. from NE Cor, Sec 34, T 12N, R 3W, SLBM. DIAM: 2 inches. DEPTH: 20 feet.

WATER RIGHTS IN COMMON: 1700

###IRRIGATION:	NORTH WEST QUARTER				NORTH EAST QUARTER				SOUTH WEST QUARTER				SOUTH EAST QUARTER				Section
	NW ¼	NE ¼	SW ¼	SE ¼	NW ¼	NE ¼	SW ¼	SE ¼	NW ¼	NE ¼	SW ¼	SE ¼	NW ¼	NE ¼	SW ¼	SE ¼	Totals
Sec 34 T 12N R 3W SLBM						X											0.2300

or a Total of .2300 acres.

PERIOD OF USE: 04/01 TO 10/31

29-1705 NAME: Hal & Alice A. Wood INT: 100% FLOW: 0.011 cfs

TYPE OF RIGHT: Underground Water Claim PRIORITY: 1916 SOURCE: Underground Water Well

POINT OF DIVERSION -- UNDERGROUND: (1) N 941 ft. W 1496 ft. from SE Cor, Sec 23, T 12N, R 3W, SLBM.

WATER RIGHTS IN COMMON: 1705

###IRRIGATION:	NORTH WEST QUARTER				NORTH EAST QUARTER				SOUTH WEST QUARTER				SOUTH EAST QUARTER				Section
	NW ¼	NE ¼	SW ¼	SE ¼	NW ¼	NE ¼	SW ¼	SE ¼	NW ¼	NE ¼	SW ¼	SE ¼	NW ¼	NE ¼	SW ¼	SE ¼	Totals
Sec 23 T 12N R 3W SLBM															X		0.2000

or a Total of .2000 acres.

PERIOD OF USE: 04/01 TO 10/31

29-1706 NAME: Beth W. & Wade Jay Harris INT: FLOW: 0.011 cfs

TYPE OF RIGHT: Diligence PRIORITY: 1920 SOURCE: Underground Water Well

POINT OF DIVERSION -- UNDERGROUND: (1) N 800 ft. W 1590 ft. from SE Cor, Sec 23, T 12N, R 3W, SLBM.

WATER RIGHTS IN COMMON: 1706

###STOCKWATERING: 4 Equivalent Livestock Units — PERIOD OF USE: 01/01 TO 12/31

PLACE OF USE: (which includes all or part of the following legal subdivisions:)

	NORTH-WEST¼				NORTH-EAST¼				SOUTH-WEST¼				SOUTH-EAST¼			
	NW	NE	SW	SE	NW	NE	SW	SE	NW	NE	SW	SE	NW	NE	SW	SE
Sec 23 T 12N R 3W SLBM															X	

29-1707 NAME: Lawrence W. & Zelma K. Lloyd Trustees — INT: 100% FLOW: 0.014 cfs

TYPE OF RIGHT: Underground Water Claim — PRIORITY: 1933 — SOURCE: Underground Water Well

POINT OF DIVERSION -- UNDERGROUND: (1) S 615 ft. W 2550 ft. from NE Cor, Sec 1, T 11N, R 3W, SLBM. DIAM: 4 inches. DEPTH: 30 feet.

WATER RIGHTS IN COMMON: 1707

###STOCKWATERING: 2 Equivalent Livestock Units — PERIOD OF USE: 01/01 TO 12/31

###DOMESTIC: 1 Family — PERIOD OF USE: 01/01 TO 12/31

PLACE OF USE: (which includes all or part of the following legal subdivisions:)

	NORTH-WEST¼				NORTH-EAST¼				SOUTH-WEST¼				SOUTH-EAST¼			
	NW	NE	SW	SE	NW	NE	SW	SE	NW	NE	SW	SE	NW	NE	SW	SE
Sec 1 T 11N R 3W SLBM					X											

29-1708 NAME: Ricky L. & Vickie S. Hansen — INT: 100% FLOW: 0.017 cfs

TYPE OF RIGHT: Underground Water Claim — PRIORITY: 1913 — SOURCE: Underground Water Well

POINT OF DIVERSION -- UNDERGROUND: (1) N 2371 ft. E 2520 ft. from SW Cor, Sec 1, T 11N, R 3W, SLBM.

Group No. 1
WATER RIGHTS IN COMMON: 1708

###DOMESTIC: 1 Family — PERIOD OF USE: 01/01 TO 12/31

Group No. 2
WATER RIGHTS IN COMMON: 1708,2856,2857,2858,2725,3321

###IRRIGATION:

	NORTH WEST QUARTER				NORTH EAST QUARTER				SOUTH WEST QUARTER				SOUTH EAST QUARTER				Section
	NW ¼	NE ¼	SW ¼	SE ¼	NW ¼	NE ¼	SW ¼	SE ¼	NW ¼	NE ¼	SW ¼	SE ¼	NW ¼	NE ¼	SW ¼	SE ¼	Totals
Sec 01 T 11N R 3W SLBM										X							0.2200

or a Total of .2200 acres.

PERIOD OF USE: 04/01 TO 10/31

29-1711 NAME: Edward E. Scott
Gerald D. Scott
Donna M. Scott — INT: UNDV FLOW: 0.015 cfs

TYPE OF RIGHT: A41391 — PRIORITY: 05/17/1972 SOURCE: Underground Water Well

POINT OF DIVERSION -- UNDERGROUND: (1) N 160 ft. E 2060 ft. from SW Cor, Sec 26, T 12N, R 3W, SLBM.

WATER RIGHTS IN COMMON: 532,1015,1147,1371,1414,1711

###IRRIGATION:	NORTH WEST QUARTER				NORTH EAST QUARTER				SOUTH WEST QUARTER				SOUTH EAST QUARTER				Section
	NW ¼	NE ¼	SW ¼	SE ¼	NW ¼	NE ¼	SW ¼	SE ¼	NW ¼	NE ¼	SW ¼	SE ¼	NW ¼	NE ¼	SW ¼	SE ¼	Totals
Sec 26 T 12N R 3W SLBM												X					0.2300

or a Total of .2300 acres.

PERIOD OF USE: 04/01 TO 10/31

Irrigation is supplemental to Garland City Municipal Water and has no sole supply.

29-1713 NAME: Ila K. Plowman INT: 100% FLOW: 0.033 cfs

TYPE OF RIGHT: A41404 PRIORITY: 05/12/1972 SOURCE: Underground Water Well

POINT OF DIVERSION -- UNDERGROUND: (1) N 192 ft. E 2380 ft. from SW Cor, Sec 26, T 12N, R 3W, SLBM.

WATER RIGHTS IN COMMON: 1713

###IRRIGATION:	NORTH WEST QUARTER				NORTH EAST QUARTER				SOUTH WEST QUARTER				SOUTH EAST QUARTER				Section
	NW ¼	NE ¼	SW ¼	SE ¼	NW ¼	NE ¼	SW ¼	SE ¼	NW ¼	NE ¼	SW ¼	SE ¼	NW ¼	NE ¼	SW ¼	SE ¼	Totals
Sec 26 T 12N R 3W SLBM												X					0.2300

or a Total of .2300 acres.

PERIOD OF USE: 04/01 TO 10/31

29-1719 NAME: Richards Land & Livestock INT: 100% FLOW: 0.18 cfs

TYPE OF RIGHT: A41438 PRIORITY: 05/30/1972 SOURCE: Unnamed Spring

POINT OF DIVERSION -- SURFACE: (1) N 121 ft. W 587 ft. from SE Cor, Sec 23, T 13N, R 3W, SLBM.

WATER RIGHTS IN COMMON: 1719

###IRRIGATION:	NORTH WEST QUARTER				NORTH EAST QUARTER				SOUTH WEST QUARTER				SOUTH EAST QUARTER				Section
	NW ¼	NE ¼	SW ¼	SE ¼	NW ¼	NE ¼	SW ¼	SE ¼	NW ¼	NE ¼	SW ¼	SE ¼	NW ¼	NE ¼	SW ¼	SE ¼	Totals
Sec 23 T 13N R 3W SLBM														X		X	17.6700

or a Total of 17.6700 acres.

PERIOD OF USE: 04/01 TO 10/31

###STOCKWATERING: 30 Equivalent Livestock Units

PERIOD OF USE: 01/01 TO 12/31

Storage from 01/01 to 12/31, inclusive, in Unnamed Regulating Reservoir with a maximum capacity of 3.0 acre-feet, located in:

	NORTH-WEST¼				*	*	NORTH-EAST¼				*	*	SOUTH-WEST¼				*	*	SOUTH-EAST¼			
	NW	NE	SW	SE	*	*	NW	NE	SW	SE	*	*	NW	NE	SW	SE	*	*	NW	NE	SW	SE
Sec 23 T 13N R 3W SLBM					*	*					*	*					*	*				X

REMARKS:

The total consumptive use under this water right includes 0.934 AF of reservoir evaporation calculated by data from `Consumptive Use of Irrigated Crops in Utah`, Research Report 145, NWS Corinne.

29-1720 NAME: Annette N. Richards Trustee INT: FLOW: 0.045 cfs
Richards Land & Livestock Inc.

TYPE OF RIGHT: A41439 PRIORITY: 05/30/1972 SOURCE: Underground Water Wells

POINTS OF DIVERSION -- UNDERGROUND: (1) N 2086 ft. W 2440 ft. from SE Cor, Sec 6, T 12N, R 2W, SLBM.
(2) N 2020 ft. E 2540 ft. from SW Cor, Sec 6, T 12N, R 2W, SLBM.

WATER RIGHTS IN COMMON: 1720

###IRRIGATION:	NORTH WEST QUARTER				NORTH EAST QUARTER				SOUTH WEST QUARTER				SOUTH EAST QUARTER				Section
	NW ¼	NE ¼	SW ¼	SE ¼	NW ¼	NE ¼	SW ¼	SE ¼	NW ¼	NE ¼	SW ¼	SE ¼	NW ¼	NE ¼	SW ¼	SE ¼	Totals
Sec 06 T 12N R 2W SLBM										X				X			0.4100

or a Total of .4100 acres.

PERIOD OF USE: 04/01 TO 10/31

29-1721 NAME: Kent R. & Colleen Menlove INT: 100% FLOW: 0.015 cfs

TYPE OF RIGHT: A41441 PRIORITY: 05/25/1972 SOURCE: Underground Water Well

POINT OF DIVERSION -- UNDERGROUND: (1) S 947 ft. W 836 ft. from NE Cor, Sec 34, T 12N, R 3W, SLBM. DIAM: 4 inches. DEPTH: 20 feet.

WATER RIGHTS IN COMMON: 1721

###IRRIGATION:	NORTH WEST QUARTER				NORTH EAST QUARTER				SOUTH WEST QUARTER				SOUTH EAST QUARTER				Section
	NW ¼	NE ¼	SW ¼	SE ¼	NW ¼	NE ¼	SW ¼	SE ¼	NW ¼	NE ¼	SW ¼	SE ¼	NW ¼	NE ¼	SW ¼	SE ¼	Totals
Sec 34 T 12N R 3W SLBM						X											0.1600

or a Total of .1600 acres.

PERIOD OF USE: 04/01 TO 10/31

29-1723 NAME: Ray D. Thompson Revocable Trust INT: 50% FLOW: 0.0267 cfs
Beverly J. Thompson Revocable Trust INT: 50%

TYPE OF RIGHT: A41480 PRIORITY: 06/14/1972 SOURCE: Underground Water Well

POINT OF DIVERSION -- UNDERGROUND: (1) S 276 ft. W 958 ft. from NE Cor, Sec 34, T 12N, R 3W, SLBM. DIAM: 2 inches. DEPTH: 16 feet.

WATER RIGHTS IN COMMON: 1723

###IRRIGATION:	NORTH WEST QUARTER				NORTH EAST QUARTER				SOUTH WEST QUARTER				SOUTH EAST QUARTER				Section
	NW ¼	NE ¼	SW ¼	SE ¼	NW ¼	NE ¼	SW ¼	SE ¼	NW ¼	NE ¼	SW ¼	SE ¼	NW ¼	NE ¼	SW ¼	SE ¼	Totals
Sec 34 T 12N R 3W SLBM						0.1800											0.1800

or a Total of .1800 acres.

PERIOD OF USE: 04/01 TO 10/31

29-1724 NAME: Gregory D. & Deann Williams INT: 100% FLOW: 0.033 cfs

TYPE OF RIGHT: A41481 PRIORITY: 06/14/1972 SOURCE: Underground Water Well

POINT OF DIVERSION -- UNDERGROUND: (1) S 322 ft. W 848 ft. from NE Cor, Sec 34, T 12N, R 3W, SLBM. DIAM: 2 inches. DEPTH: 15 feet.

WATER RIGHTS IN COMMON: 1724

###IRRIGATION:	NORTH WEST QUARTER				NORTH EAST QUARTER				SOUTH WEST QUARTER				SOUTH EAST QUARTER				Section
	NW ¼	NE ¼	SW ¼	SE ¼	NW ¼	NE ¼	SW ¼	SE ¼	NW ¼	NE ¼	SW ¼	SE ¼	NW ¼	NE ¼	SW ¼	SE ¼	Totals
Sec 34 T 12N R 3W SLBM						0.2500											0.2500

or a Total of .2500 acres.

PERIOD OF USE: 04/01 TO 10/31

29-1729 NAME: Marci McDade

INT: 100% FLOW: 0.033 cfs

TYPE OF RIGHT: A41513 PRIORITY: 06/26/1972 SOURCE: Underground Water Well

POINT OF DIVERSION -- UNDERGROUND: (1) N 187 ft. E 673 ft. from SW Cor, Sec 26, T 12N, R 3W, SLBM. DIAM: 4 inches.

WATER RIGHTS IN COMMON: 1729

###IRRIGATION:

	NORTH WEST QUARTER				NORTH EAST QUARTER				SOUTH WEST QUARTER				SOUTH EAST QUARTER				Section
	NW ¼	NE ¼	SW ¼	SE ¼	NW ¼	NE ¼	SW ¼	SE ¼	NW ¼	NE ¼	SW ¼	SE ¼	NW ¼	NE ¼	SW ¼	SE ¼	Totals
Sec 26 T 12N R 3W SLBM												X					0.2000

or a Total of .2000 acres.

PERIOD OF USE: 04/01 TO 10/31

29-1730 NAME: Florence Richards

INT: 100% FLOW: 0.015 cfs

TYPE OF RIGHT: A41519 PRIORITY: 06/28/1972 SOURCE: Underground Water Well

POINT OF DIVERSION -- UNDERGROUND: (1) S 673 ft. W 110 ft. from NE Cor, Sec 34, T 12N, R 3W, SLBM. DIAM: 2 inches. DEPTH: 18 feet.

WATER RIGHTS IN COMMON: 1730

###IRRIGATION:

	NORTH WEST QUARTER				NORTH EAST QUARTER				SOUTH WEST QUARTER				SOUTH EAST QUARTER				Section
	NW ¼	NE ¼	SW ¼	SE ¼	NW ¼	NE ¼	SW ¼	SE ¼	NW ¼	NE ¼	SW ¼	SE ¼	NW ¼	NE ¼	SW ¼	SE ¼	Totals
Sec 34 T 12N R 3W SLBM						X											0.2500

or a Total of .2500 acres.

PERIOD OF USE: 04/01 TO 10/31

29-1733 NAME: Ruby H. & Arvid Fredrickson Trustees

INT: 100% FLOW: 0.033 cfs

TYPE OF RIGHT: A41538 PRIORITY: 06/29/1972 SOURCE: Underground Water Well

POINT OF DIVERSION -- UNDERGROUND: (1) S 1280 ft. W 613 ft. from NE Cor, Sec 34, T 12N, R 3W, SLBM. DIAM: 2 inches. DEPTH: 25 feet.

WATER RIGHTS IN COMMON: 1733

###IRRIGATION:

	NORTH WEST QUARTER				NORTH EAST QUARTER				SOUTH WEST QUARTER				SOUTH EAST QUARTER				Section
	NW ¼	NE ¼	SW ¼	SE ¼	NW ¼	NE ¼	SW ¼	SE ¼	NW ¼	NE ¼	SW ¼	SE ¼	NW ¼	NE ¼	SW ¼	SE ¼	Totals
Sec 34 T 12N R 3W SLBM						X											0.2500

or a Total of .2500 acres.

PERIOD OF USE: 04/01 TO 10/31

29-1734 NAME: Andrew K. Funk Trustee

INT: 100% FLOW: 0.029 cfs

TYPE OF RIGHT: A41539 PRIORITY: 06/30/1972 SOURCE: Underground Water Well

POINT OF DIVERSION -- UNDERGROUND: (1) S 285 ft. W 445 ft. from NE Cor, Sec 34, T 12N, R 3W, SLBM. DIAM: 2 inches. DEPTH: 22 feet.

WATER RIGHTS IN COMMON: 1734

###IRRIGATION:

	NORTH WEST QUARTER				NORTH EAST QUARTER				SOUTH WEST QUARTER				SOUTH EAST QUARTER				Section
	NW ¼	NE ¼	SW ¼	SE ¼	NW ¼	NE ¼	SW ¼	SE ¼	NW ¼	NE ¼	SW ¼	SE ¼	NW ¼	NE ¼	SW ¼	SE ¼	Totals
Sec 34 T 12N R 3W SLBM						X											0.1600

or a Total of .1600 acres.

PERIOD OF USE: 04/01 TO 10/31

29-1736 NAME: Ruth K. Feldman INT: 100% FLOW: 0.031 cfs

TYPE OF RIGHT: A41563 PRIORITY: 07/10/1972 SOURCE: Underground Water Well

POINT OF DIVERSION -- UNDERGROUND: (1) S 615 ft. W 580 ft. from NE Cor, Sec 34, T 12N, R 3W, SLBM. DIAM: 2 inches. DEPTH: 17 feet.

WATER RIGHTS IN COMMON: 1736

###IRRIGATION:	NORTH WEST QUARTER				NORTH EAST QUARTER				SOUTH WEST QUARTER				SOUTH EAST QUARTER				Section
	NW ¼	NE ¼	SW ¼	SE ¼	NW ¼	NE ¼	SW ¼	SE ¼	NW ¼	NE ¼	SW ¼	SE ¼	NW ¼	NE ¼	SW ¼	SE ¼	Totals
Sec 34 T 12N R 3W SLBM						X											0.2100

or a Total of .2100 acres.

PERIOD OF USE: 04/01 TO 10/31

29-1738 NAME: Kirk Orson Jensen
Martin S. Jensen
Donna Marie Johnson
INT: UNDV FLOW: 0.015 cfs

TYPE OF RIGHT: A41580 PRIORITY: 07/17/1972 SOURCE: Underground Water Well

POINT OF DIVERSION -- UNDERGROUND: (1) N 146 ft. W 1546 ft. from SE Cor, Sec 27, T 12N, R 3W, SLBM. DIAM: 2 inches. DEPTH: 20 feet.

WATER RIGHTS IN COMMON: 1738

###IRRIGATION:	NORTH WEST QUARTER				NORTH EAST QUARTER				SOUTH WEST QUARTER				SOUTH EAST QUARTER				Section
	NW ¼	NE ¼	SW ¼	SE ¼	NW ¼	NE ¼	SW ¼	SE ¼	NW ¼	NE ¼	SW ¼	SE ¼	NW ¼	NE ¼	SW ¼	SE ¼	Totals
Sec 27 T 12N R 3W SLBM															X		0.2500

or a Total of .2500 acres.

PERIOD OF USE: 04/01 TO 10/31

29-1739 NAME: Gwendolyn S. Ward Life Estate INT: 100% FLOW: 0.015 cfs

TYPE OF RIGHT: U22415 PRIORITY: 1931 SOURCE: Underground Water Well

POINT OF DIVERSION -- UNDERGROUND: (1) N 1385 ft. W 1635 ft. from SE Cor, Sec 11, T 12N, R 3W, SLBM. DIAM: 6 inches.

WATER RIGHTS IN COMMON: 1739

###IRRIGATION:	NORTH WEST QUARTER				NORTH EAST QUARTER				SOUTH WEST QUARTER				SOUTH EAST QUARTER				Section
	NW ¼	NE ¼	SW ¼	SE ¼	NW ¼	NE ¼	SW ¼	SE ¼	NW ¼	NE ¼	SW ¼	SE ¼	NW ¼	NE ¼	SW ¼	SE ¼	Totals
Sec 11 T 12N R 3W SLBM													X				0.0700

or a Total of .0700 acres.

PERIOD OF USE: 04/01 TO 10/31

29-1741 NAME: John Y. Ferry IV
Benjamin C. Ferry
Miles Y. & Suzanne C. Ferry
INT: UNDV FLOW: 0.5 cfs

TYPE OF RIGHT: A41642 PRIORITY: 08/01/1972 SOURCE: Underground Water Drains

POINTS OF DIVERSION -- DRAIN: (1) N 466 ft. W 0 ft. from SE Cor, Sec 8, T 9N, R 3W, SLBM.
(2) N 472 ft. W 13 ft. from SE Cor, Sec 8, T 9N, R 3W, SLBM.

Group No. 1
WATER RIGHTS IN COMMON: 589,597,600,601,606,1741,2856,2857,2858,2725,3321

###IRRIGATION:

	NORTH WEST QUARTER				NORTH EAST QUARTER				SOUTH WEST QUARTER				SOUTH EAST QUARTER				Section
	NW ¼	NE ¼	SW ¼	SE ¼	NW ¼	NE ¼	SW ¼	SE ¼	NW ¼	NE ¼	SW ¼	SE ¼	NW ¼	NE ¼	SW ¼	SE ¼	Totals
Sec 17 T 9N R 3W SLBM						X		X									64.0000

or a Total of 64.0000 acres.

PERIOD OF USE: 04/01 TO 10/31

Group No. 2
WATER RIGHTS IN COMMON: 617,1741,1742,2166

###STOCKWATERING: 750 Equivalent Livestock Units
Stockwatering is limited to 250 ELU's.

PERIOD OF USE: 01/01 TO 12/31

Water Right Number 29-1741 is limited to the irrigation requirements of 31.7800 acres.

29-1742 NAME: Miles Y. & Suzanne C. Ferry
John Y. Ferry IV
Benjamin C. Ferry

INT: UNDV FLOW: 5.0 cfs

TYPE OF RIGHT: A41643 PRIORITY: 08/01/1972 SOURCE: Appledale Drain

POINT OF DIVERSION -- SURFACE: (1) S 1080 ft. W 60 ft. from NE Cor, Sec 8, T 9N, R 3W, SLBM.

POINT OF REDIVERSION: (1) S 1053 ft. E 266 ft. from NW Cor, Sec 9, T 9N, R 3W, SLBM.

Group No. 1
WATER RIGHTS IN COMMON: 589,597,600,601,606,1742,2725,2856,2857,2858,3321

###IRRIGATION:

	NORTH WEST QUARTER				NORTH EAST QUARTER				SOUTH WEST QUARTER				SOUTH EAST QUARTER				Section
	NW ¼	NE ¼	SW ¼	SE ¼	NW ¼	NE ¼	SW ¼	SE ¼	NW ¼	NE ¼	SW ¼	SE ¼	NW ¼	NE ¼	SW ¼	SE ¼	Totals
Sec 08 T 9N R 3W SLBM													X	X	X	X	161.9300

or a Total of 161.9300 acres.

PERIOD OF USE: 04/01 TO 10/31

Group No. 2
WATER RIGHTS IN COMMON: 1742

###IRRIGATION:

	NORTH WEST QUARTER				NORTH EAST QUARTER				SOUTH WEST QUARTER				SOUTH EAST QUARTER				Section
	NW ¼	NE ¼	SW ¼	SE ¼	NW ¼	NE ¼	SW ¼	SE ¼	NW ¼	NE ¼	SW ¼	SE ¼	NW ¼	NE ¼	SW ¼	SE ¼	Totals
Sec 09 T 9N R 3W SLBM	X																6.2900

or a Total of 6.2900 acres.

PERIOD OF USE: 04/01 TO 10/31

Group No. 3
WATER RIGHTS IN COMMON: 617,1741,1742,2166

###STOCKWATERING: 750 Equivalent Livestock Units
Stockwatering is limited to 250 ELU's.

PERIOD OF USE: 01/01 TO 12/31

Water Right Number 29-1742 is limited to the irrigation requirements of 6.2900 acres.
This Right has a total irrigated acreage for all claims of 168.22 acres.

29-1743 NAME: Corinne Cemetery — INT: 1.85% FLOW: 9.392 cfs
Miles Y. and Suzanne C. Ferry — INT: 66.84%
Ferry, John Y. (IV) and Benjamin C. — INT: 31.31%

TYPE OF RIGHT: A41644 PRIORITY: 08/01/1972 SOURCE: Unnamed Drain

POINT OF DIVERSION -- SURFACE: (1) S 4005 ft. W 1400 ft. from NE Cor, Sec 12, T 9N, R 3W, SLBM.

Group No. 1
WATER RIGHTS IN COMMON: 1743

###IRRIGATION:	NORTH WEST QUARTER				NORTH EAST QUARTER				SOUTH WEST QUARTER				SOUTH EAST QUARTER				Section
	NW ¼	NE ¼	SW ¼	SE ¼	NW ¼	NE ¼	SW ¼	SE ¼	NW ¼	NE ¼	SW ¼	SE ¼	NW ¼	NE ¼	SW ¼	SE ¼	Totals
Sec 07 T 9N R 2W SLBM			X						X	X	X	X					59.9900
Sec 12 T 9N R 3W SLBM						X								X	X	X	53.9300

or a Total of 113.9300 acres.

PERIOD OF USE: 04/01 TO 10/31

Group No. 2
WATER RIGHTS IN COMMON: 1743,2250

###IRRIGATION:	NORTH WEST QUARTER				NORTH EAST QUARTER				SOUTH WEST QUARTER				SOUTH EAST QUARTER				Section
	NW ¼	NE ¼	SW ¼	SE ¼	NW ¼	NE ¼	SW ¼	SE ¼	NW ¼	NE ¼	SW ¼	SE ¼	NW ¼	NE ¼	SW ¼	SE ¼	Totals
Sec 12 T 9N R 3W SLBM												X			X	X	46.5900
Sec 13 T 9N R 3W SLBM	X	X	X	X	X	X	X	X	X	X	X	X	X	X	X	X	315.7500
Sec 24 T 9N R 3W SLBM	X	X															10.4000

or a Total of 372.7400 acres.

PERIOD OF USE: 04/01 TO 10/31

Group No. 3
WATER RIGHTS IN COMMON: 1743,2250,2532,3285

###STOCKWATERING: 250 Equivalent Livestock Units

PERIOD OF USE: 01/01 TO 12/31

Water Right Number 29-1743 is limited to the irrigation requirements of 486.6600 acres.
This Right has a total irrigated acreage for all claims of 486.66 acres.

29-1744 NAME: Ruelen Ernest & Jeanne B. Egli — INT: 100% FLOW: 0.02 cfs

TYPE OF RIGHT: A41645 PRIORITY: 08/03/1972 SOURCE: Underground Water Well

POINT OF DIVERSION -- UNDERGROUND: (1) N 1744 ft. W 273 ft. from SE Cor, Sec 34, T 12N, R 3W, SLBM. DIAM: 2 inches. DEPTH: 16 feet.

WATER RIGHTS IN COMMON: 1744

###IRRIGATION:	NORTH WEST QUARTER				NORTH EAST QUARTER				SOUTH WEST QUARTER				SOUTH EAST QUARTER				Section
	NW ¼	NE ¼	SW ¼	SE ¼	NW ¼	NE ¼	SW ¼	SE ¼	NW ¼	NE ¼	SW ¼	SE ¼	NW ¼	NE ¼	SW ¼	SE ¼	Totals
Sec 34 T 12N R 3W SLBM														X			0.1900

or a Total of .1900 acres.

PERIOD OF USE: 04/01 TO 10/31

29-1746 NAME: Jeffery & Jodi D. Robbins INT: 100% FLOW: 0.033 cfs

TYPE OF RIGHT: A41663 PRIORITY: 08/09/1972 SOURCE: Underground Water Well

POINT OF DIVERSION -- UNDERGROUND: (1) S 1020 ft. W 210 ft. from NE Cor, Sec 34, T 12N, R 3W, SLBM. DIAM: 2 inches. DEPTH: 19 feet.

WATER RIGHTS IN COMMON: 1746

###IRRIGATION:	NORTH WEST QUARTER				NORTH EAST QUARTER				SOUTH WEST QUARTER				SOUTH EAST QUARTER				Section
	NW ¼	NE ¼	SW ¼	SE ¼	NW ¼	NE ¼	SW ¼	SE ¼	NW ¼	NE ¼	SW ¼	SE ¼	NW ¼	NE ¼	SW ¼	SE ¼	Totals
Sec 34 T 12N R 3W SLBM						X											0.3000

or a Total of .3000 acres.

PERIOD OF USE: 04/01 TO 10/31

29-1748 NAME: Lloyd Thompson Trust INT: 50% FLOW: 0.033 cfs
Sheryl Lynne Thompson Trust INT: 50%

TYPE OF RIGHT: A41675 PRIORITY: 08/14/1972 SOURCE: Underground Water Well

POINT OF DIVERSION -- UNDERGROUND: (1) S 991 ft. W 875 ft. from NE Cor, Sec 34, T 12N, R 3W, SLBM. DIAM: 2 inches. DEPTH: 27 feet.

WATER RIGHTS IN COMMON: 1748

###IRRIGATION:	NORTH WEST QUARTER				NORTH EAST QUARTER				SOUTH WEST QUARTER				SOUTH EAST QUARTER				Section
	NW ¼	NE ¼	SW ¼	SE ¼	NW ¼	NE ¼	SW ¼	SE ¼	NW ¼	NE ¼	SW ¼	SE ¼	NW ¼	NE ¼	SW ¼	SE ¼	Totals
Sec 34 T 12N R 3W SLBM						X											0.2900

or a Total of .2900 acres.

PERIOD OF USE: 04/01 TO 10/31

29-1749 NAME: Robert L. Pierce INT: 100% FLOW: 0.033 cfs

TYPE OF RIGHT: A41676 PRIORITY: 08/14/1972 SOURCE: Underground Water Well

POINT OF DIVERSION -- UNDERGROUND: (1) N 800 ft. W 431 ft. from SE Cor, Sec 27, T 12N, R 3W, SLBM. DIAM: 2 inches. DEPTH: 25 feet.

WATER RIGHTS IN COMMON: 1749

###IRRIGATION:	NORTH WEST QUARTER				NORTH EAST QUARTER				SOUTH WEST QUARTER				SOUTH EAST QUARTER				Section
	NW ¼	NE ¼	SW ¼	SE ¼	NW ¼	NE ¼	SW ¼	SE ¼	NW ¼	NE ¼	SW ¼	SE ¼	NW ¼	NE ¼	SW ¼	SE ¼	Totals
Sec 27 T 12N R 3W SLBM																X	0.2200

or a Total of .2200 acres.

PERIOD OF USE: 04/01 TO 10/31

29-1751 NAME: Wendell D. & Sharon Kay McCann INT: 100% FLOW: 0.033 cfs

TYPE OF RIGHT: A41769 PRIORITY: 09/18/1972 SOURCE: Underground Water Well

POINT OF DIVERSION -- UNDERGROUND: (1) N 630 ft. W 85 ft. from SE Cor, Sec 27, T 12N, R 3W, SLBM. DIAM: 2 inches. DEPTH: 25 feet.

WATER RIGHTS IN COMMON: 1751

###IRRIGATION:	NORTH WEST QUARTER				NORTH EAST QUARTER				SOUTH WEST QUARTER				SOUTH EAST QUARTER				Section
	NW ¼	NE ¼	SW ¼	SE ¼	NW ¼	NE ¼	SW ¼	SE ¼	NW ¼	NE ¼	SW ¼	SE ¼	NW ¼	NE ¼	SW ¼	SE ¼	Totals
Sec 27 T 12N R 3W SLBM																X	0.2000

or a Total of .2000 acres.

PERIOD OF USE: 04/01 TO 10/31

29-1754 NAME: Lamont J. Wells INT: 100% FLOW: 0.033 cfs

TYPE OF RIGHT: A41819 PRIORITY: 09/27/1972 SOURCE: Underground Water Well

POINT OF DIVERSION -- UNDERGROUND: (1) N 2410 ft. W 1850 ft. from SE Cor, Sec 10, T 11N, R 3W, SLBM. DIAM: 2 inches. DEPTH: 17 feet.

WATER RIGHTS IN COMMON: 1754

###IRRIGATION:

	NORTH WEST QUARTER				NORTH EAST QUARTER				SOUTH WEST QUARTER				SOUTH EAST QUARTER				Section
	NW ¼	NE ¼	SW ¼	SE ¼	NW ¼	NE ¼	SW ¼	SE ¼	NW ¼	NE ¼	SW ¼	SE ¼	NW ¼	NE ¼	SW ¼	SE ¼	Totals
Sec 10 T 11N R 3W SLBM													X				0.2100

or a Total of .2100 acres.

PERIOD OF USE: 04/01 TO 10/31

29-1755 NAME: Bear River Club Company INT: 100% FLOW: 15.0 cfs

TYPE OF RIGHT: A41820 PRIORITY: 09/27/1972 SOURCE: Appledale Drain

POINT OF DIVERSION -- SURFACE: (1) S 1080 ft. W 60 ft. from NE Cor, Sec 8, T 9N, R 3W, SLBM.

POINT OF REDIVERSION: (1) S 1110 ft. W 60 ft. from NE Cor, Sec 8, T 9N, R 3W, SLBM. Appledale Drain

WATER RIGHTS IN COMMON: 1755

###OTHER: Commercial Waterfowl Habitat PERIOD OF USE: 01/01 TO 12/31

The effective service area under 29-1755 is 402.78 acres with an annual diversion limitation under this claim of 2,819.46 acre-feet.

PLACE OF USE: (which includes all or part of the following legal subdivisions:)

	NORTH-WEST¼				NORTH-EAST¼				SOUTH-WEST¼				SOUTH-EAST¼			
	NW	NE	SW	SE	NW	NE	SW	SE	NW	NE	SW	SE	NW	NE	SW	SE
Sec 08 T 9N R 3W SLBM	X	X	X	X	X	X	X	X	X	X	X	X				

REMARKS:

The use of water under this claim is for the creation and maintenance of marshlands for the propagation and commercial hunting of waterfowl within the Bear River Club Company area. Incidental storage of water behind shallow dikes is associated with such use. The Place of Use (service area) described under this claim is the entire land area within the companies` land boundaries. The effective service area is the acreage shown on the hydrographic survey maps and represents the historic extent of this right. The effective service area is 402.78 acres. The total annual diversion limitation under this claim is 2,819.46 acre-feet. The annual diversion limitation is based on yearly water use requirements reported for the Bear River Migratory Bird Refuge and the flow rate of this claim. The water use reported for the Bear River Migratory Bird Refuge was used as the basis to determine the water use under this claim because of the similar environments, landscape and purpose of the two management areas.

The water demand to maintain optimal marshland conditions for the Bear River Migratory Bird Refuge was determined by comparing two hydrologic models; one by the Utah Division of Water Resources and the other by the USA Fish & Wildlife Service. The water volume requirements to maintain waterfowl marshlands used in the models were reported in the Utah Division of Fish & Game publication No. 69-12 (Christensen, J.E., Water Requirements of Waterfowl

Marshlands in Northern Utah).

The monthly demand pattern for this claim is determined to be similar to the Bear River Migratory Bird Refuge and is specific to the Bear River Delta. Considering this similarity and the flow rate of this claim, the monthly demand pattern is as follows:

Monthy Demand:

Month	Diversion Limitation - AF
January	39.32
February	54.31
March	465.00
April	397.32
May	322.55
June	232.57
July	377.31
August	270.63
September	450.00
October	137.71
November	59.51
December	13.22
Total	2,819.46 AF/year

This amount is limited to that diverted for beneficial use and is the maximum amount of water available from the described diversion points and all natural sources.

29-1758 NAME: Merlin L. & Joan W. Archibald INT: 100% FLOW: 0.046 cfs

TYPE OF RIGHT: A41834 PRIORITY: 10/03/1972 SOURCE: Underground Water Well

POINT OF DIVERSION -- UNDERGROUND: (1) N 2398 ft. W 1670 ft. from SE Cor, Sec 10, T 11N, R 3W, SLBM. DIAM: 6 inches. DEPTH: 20 feet.

WATER RIGHTS IN COMMON: 1758

###IRRIGATION:	NORTH WEST QUARTER				NORTH EAST QUARTER				SOUTH WEST QUARTER				SOUTH EAST QUARTER				Section
	NW ¼	NE ¼	SW ¼	SE ¼	NW ¼	NE ¼	SW ¼	SE ¼	NW ¼	NE ¼	SW ¼	SE ¼	NW ¼	NE ¼	SW ¼	SE ¼	Totals
Sec 10 T 11N R 3W SLBM														X			0.1400

or a Total of .1400 acres.

PERIOD OF USE: 04/01 TO 10/31

29-1759 NAME: E. Marvin & Joyce M. Olsen INT: 100% FLOW: 0.033 cfs

TYPE OF RIGHT: A41844 PRIORITY: 10/04/1972 SOURCE: Underground Water Well

POINT OF DIVERSION -- UNDERGROUND: (1) S 2419 ft. W 1745 ft. from NE Cor, Sec 10, T 11N, R 3W, SLBM. DIAM: 2 inches. DEPTH: 20 feet.

WATER RIGHTS IN COMMON: 1759

###IRRIGATION:	NORTH WEST QUARTER				NORTH EAST QUARTER				SOUTH WEST QUARTER				SOUTH EAST QUARTER				Section
	NW ¼	NE ¼	SW ¼	SE ¼	NW ¼	NE ¼	SW ¼	SE ¼	NW ¼	NE ¼	SW ¼	SE ¼	NW ¼	NE ¼	SW ¼	SE ¼	Totals
Sec 10 T 11N R 3W SLBM							X										0.1600

or a Total of .1600 acres.

PERIOD OF USE: 04/01 TO 10/31

29-1775 NAME: Holmgren Investment Co. Inc. INT: 27.65% FLOW: 1.8 cfs
H. Clair & Tamara H. Zollinger Trustees INT: 72.35%

TYPE OF RIGHT: A42082 PRIORITY: 01/16/1973 SOURCE: Underground Water Drains

POINTS OF REDIVERSION: (1) N 1843 ft. E 140 ft. from SW Cor, Sec 2, T 11N, R 3W, SLBM. Underground Water Drain
(2) N 2410 ft. E 1220 ft. from SW Cor, Sec 2, T 11N, R 3W, SLBM. Underground Water Drain

POINTS OF DIVERSION -- DRAIN: (1) N 2638 ft. E 427 ft. from SW Cor, Sec 2, T 11N, R 3W, SLBM.
(2) N 2554 ft. E 1104 ft. from SW Cor, Sec 2, T 11N, R 3W, SLBM.

WATER RIGHTS IN COMMON: 1775

###IRRIGATION:

	NORTH WEST QUARTER				NORTH EAST QUARTER				SOUTH WEST QUARTER				SOUTH EAST QUARTER				Section
	NW ¼	NE ¼	SW ¼	SE ¼	NW ¼	NE ¼	SW ¼	SE ¼	NW ¼	NE ¼	SW ¼	SE ¼	NW ¼	NE ¼	SW ¼	SE ¼	Totals
Sec 02 T 11N R 3W SLBM									X								17.0000

or a Total of 17.0000 acres.

PERIOD OF USE: 04/01 TO 10/31

###STOCKWATERING: 200 Equivalent Livestock Units

PERIOD OF USE: 01/01 TO 12/31

###FISH CULTURE: Fish Culture.

PERIOD OF USE: 01/01 TO 12/31

Storage from 01/01 to 12/31, inclusive, in Unnamed Reservoir with a maximum capacity of 1.38 acre-feet, located in:

	NORTH-WEST¼				*	*	NORTH-EAST¼				*	*	SOUTH-WEST¼				*	*	SOUTH-EAST¼			
	NW	NE	SW	SE	*	*	NW	NE	SW	SE	*	*	NW	NE	SW	SE	*	*	NW	NE	SW	SE
Sec 02 T 11N R 3W SLBM					*	*					*	*	X				*	*				

REMARKS:

The total consumptive use under this water right includes 0.477 AF of reservoir evaporation calculated by data from `Consumptive Use of Irrigated Crops in Utah`, Research Report 145, NWS Corinne.

29-1785 NAME: Darwin M. & Ruth G. Brough Trustees INT: 100% FLOW: 0.02 cfs

TYPE OF RIGHT: A42228 PRIORITY: 03/06/1973 SOURCE: Underground Water Well

POINT OF DIVERSION -- UNDERGROUND: (1) N 42 ft. W 240 ft. from SE Cor, Sec 35, T 12N, R 3W, SLBM. DIAM: 24 inches. DEPTH: 40 feet.

WATER RIGHTS IN COMMON: 1785

###IRRIGATION:

	NORTH WEST QUARTER				NORTH EAST QUARTER				SOUTH WEST QUARTER				SOUTH EAST QUARTER				Section
	NW ¼	NE ¼	SW ¼	SE ¼	NW ¼	NE ¼	SW ¼	SE ¼	NW ¼	NE ¼	SW ¼	SE ¼	NW ¼	NE ¼	SW ¼	SE ¼	Totals
Sec 35 T 12N R 3W SLBM																X	0.1600

or a Total of .1600 acres.

PERIOD OF USE: 04/01 TO 10/31

###DOMESTIC: 1 Family

PERIOD OF USE: 01/01 TO 12/31

Domestic use is supplemental to Garland City Municipal Water and is limited to use as an emergency backup source.

29-1786 NAME: Richard & Lori Nicholas INT: 100% FLOW: 0.015 cfs

TYPE OF RIGHT: A42218 PRIORITY: 03/07/1973 SOURCE: Underground Water Well

POINT OF DIVERSION -- UNDERGROUND: (1) N 113 ft. E 1388 ft. from SW Cor, Sec 4, T 11N, R 3W, SLBM. DIAM: 6 inches. DEPTH: 175 feet.

WATER RIGHTS IN COMMON: 1786

###COMMERCIAL: Miscellaneous uses assoc. with a commercial trailer sales shop and office. PERIOD OF USE: 01/01 TO 12/31
Limited to an annual diversion limitation of 3.36 acre-feet based on historic use.

PLACE OF USE: (which includes all or part of the following legal subdivisions:)

	NORTH-WEST¼				NORTH-EAST¼				SOUTH-WEST¼				SOUTH-EAST¼			
	NW	NE	SW	SE	NW	NE	SW	SE	NW	NE	SW	SE	NW	NE	SW	SE
Sec 4 T 11N R 3W SLBM												X				

29-1789 NAME: Keith R. & Wilma E. Fridal INT: 100% FLOW: 1.93 cfs

TYPE OF RIGHT: A8556 PRIORITY: 06/08/1920 SOURCE: Bear River

POINT OF DIVERSION -- SURFACE: (1) N 210 ft. E 774 ft. from SW Cor, Sec 17, T 11N, R 2W, SLBM.

WATER RIGHTS IN COMMON: 1789

###IRRIGATION:

	NORTH WEST QUARTER				NORTH EAST QUARTER				SOUTH WEST QUARTER				SOUTH EAST QUARTER				Section
	NW ¼	NE ¼	SW ¼	SE ¼	NW ¼	NE ¼	SW ¼	SE ¼	NW ¼	NE ¼	SW ¼	SE ¼	NW ¼	NE ¼	SW ¼	SE ¼	Totals
Sec 19 T 11N R 2W SLBM						X		X									1.6200
Sec 20 T 11N R 2W SLBM	X		X	X													48.3800

or a Total of 50.0000 acres.

PERIOD OF USE: 04/01 TO 10/31

REMARKS:

Flow: Interest in flow is 50.00/102.92. For other interests see 29-1003 and 29-2649.

29-1794 NAME: Lyman S. & Dorothy H. Thompson INT: 100% FLOW: 0.033 cfs

TYPE OF RIGHT: A42361 PRIORITY: 04/12/1973 SOURCE: Underground Water Well

POINT OF DIVERSION -- UNDERGROUND: (1) S 1221 ft. W 845 ft. from NE Cor, Sec 34, T 12N, R 3W, SLBM. DIAM: 2 inches. DEPTH: 20 feet.

WATER RIGHTS IN COMMON: 1794

###IRRIGATION:

	NORTH WEST QUARTER				NORTH EAST QUARTER				SOUTH WEST QUARTER				SOUTH EAST QUARTER				Section
	NW ¼	NE ¼	SW ¼	SE ¼	NW ¼	NE ¼	SW ¼	SE ¼	NW ¼	NE ¼	SW ¼	SE ¼	NW ¼	NE ¼	SW ¼	SE ¼	Totals
Sec 34 T 12N R 3W SLBM						X											0.2500

or a Total of .2500 acres.

PERIOD OF USE: 04/01 TO 10/31

29-1798 NAME: Sandall Farm and Ranch Family Partnership INT: 100% FLOW: 0.13 cfs

TYPE OF RIGHT: A42395 PRIORITY: 09/16/1977 SOURCE: Underground Water Well

POINT OF DIVERSION -- UNDERGROUND: (1) S 1472 ft. W 1285 ft. from NE Cor, Sec 28, T 11N, R 4W, SLBM. DIAM: 8 inches. DEPTH: 165 feet.

WATER RIGHTS IN COMMON: 1798

###STOCKWATERING: 1450 Equivalent Livestock Units PERIOD OF USE: 01/01 TO 12/31

###OTHER: Feed lot operation. PERIOD OF USE: 01/01 TO 12/31

29-1802 NAME: Municipal Building Authority of Box Elder Co. INT: 100% FLOW: 0.1 cfs

TYPE OF RIGHT: A42576 PRIORITY: 09/02/1976 SOURCE: Underground Water Well

POINT OF DIVERSION -- UNDERGROUND: (1) N 1469 ft. W 1250 ft. from SE Cor, Sec 1, T 10N, R 4W, SLBM. DIAM: 8 inches. DEPTH: 257 feet.

WATER RIGHTS IN COMMON: 1802

###STOCKWATERING: 40 Equivalent Livestock Units PERIOD OF USE: 01/01 TO 12/31

PLACE OF USE: (which includes all or part of the following legal subdivisions:)

	NORTH-WEST¼				NORTH-EAST¼				SOUTH-WEST¼				SOUTH-EAST¼			
	NW	NE	SW	SE	NW	NE	SW	SE	NW	NE	SW	SE	NW	NE	SW	SE
Sec 1 T 10N R 4W SLBM													X	X		

29-1816 NAME: Maryann D. Hyer INT: 100% FLOW: 0.043 cfs

TYPE OF RIGHT: A42696 WUC PRIORITY: 07/13/1973 SOURCE: Unnamed Drain

POINT OF DIVERSION -- UNDERGROUND: (1) N 2116 ft. W 7 ft. from SE Cor, Sec 36, T 10N, R 3W, SLBM.

WATER RIGHTS IN COMMON: 985,986,1146,1816,2044

###IRRIGATION:

	NORTH WEST QUARTER				NORTH EAST QUARTER				SOUTH WEST QUARTER				SOUTH EAST QUARTER				Section
	NW ¼	NE ¼	SW ¼	SE ¼	NW ¼	NE ¼	SW ¼	SE ¼	NW ¼	NE ¼	SW ¼	SE ¼	NW ¼	NE ¼	SW ¼	SE ¼	Totals
Sec 36 T 10N R 3W SLBM														0.2200			0.2200

or a Total of .2200 acres.

PERIOD OF USE: 04/01 TO 10/31

Water Right Number 29-1816 is limited to the irrigation requirements of .2200 acres.

29-1817 NAME: Capener Brothers Dairy Farm INT: 100% FLOW: 0.575 cfs

TYPE OF RIGHT: A42716 PRIORITY: 07/18/1973 SOURCE: Belmont Drain

POINT OF DIVERSION -- DRAIN: (1) N 1266 ft. W 1988 ft. from SE Cor, Sec 2, T 12N, R 3W, SLBM.

WATER RIGHTS IN COMMON: 597,606,1536,2725,2856,2857,2858,3321

###IRRIGATION:

	NORTH WEST QUARTER				NORTH EAST QUARTER				SOUTH WEST QUARTER				SOUTH EAST QUARTER				Section
	NW ¼	NE ¼	SW ¼	SE ¼	NW ¼	NE ¼	SW ¼	SE ¼	NW ¼	NE ¼	SW ¼	SE ¼	NW ¼	NE ¼	SW ¼	SE ¼	Totals
Sec 02 T 12N R 3W SLBM										X	X						39.3400

or a Total of 39.3400 acres.

PERIOD OF USE: 04/01 TO 10/31

Water Right Number 29-1817 is limited to the irrigation requirements of 39.3400 acres.

29-1819 NAME: Alma E. & Mary L. Fullmer INT: UNDV FLOW: 2.8 acre-feet
Antje D. Fullmer

TYPE OF RIGHT: A42720 PRIORITY: 07/21/1973 SOURCE: Underground Water Drain

POINT OF DIVERSION -- UNDERGROUND: (1) S 350 ft. E 1407 ft. from NW Cor, Sec 23, T 10N, R 3W, SLBM.

WATER RIGHTS IN COMMON: 1819,2725,2856,2857,2858,3321

###STOCKWATERING: 100 Equivalent Livestock Units PERIOD OF USE: 01/01 TO 12/31
Limited to the annual diversion of 2.8 acre-feet for the sole supply watering of 100 ELUs.

PLACE OF USE: (which includes all or part of the following legal subdivisions:)

	NORTH-WEST¼				NORTH-EAST¼				SOUTH-WEST¼				SOUTH-EAST¼			
	NW	NE	SW	SE	NW	NE	SW	SE	NW	NE	SW	SE	NW	NE	SW	SE
Sec 23 T 10N R 3W SLBM	X	X	X	X			X									

29-1826 NAME: Reggie G. & MaryAnn Petersen INT: 100% FLOW: 3.25 cfs

TYPE OF RIGHT: D2832 PRIORITY: 1860 SOURCE: Marie Springs

POINTS OF DIVERSION -- SURFACE: (1) S 1948 ft. E 1712 ft. from NW Cor, Sec 34, T 11N, R 4W, SLBM.
(2) N 2528 ft. E 2109 ft. from SW Cor, Sec 34, T 11N, R 4W, SLBM.
(3) N 2273 ft. E 2315 ft. from SW Cor, Sec 34, T 11N, R 4W, SLBM.

POINTS OF REDIVERSION: (1) N 1594 ft. E 1210 ft. from SW Cor, Sec 34, T 11N, R 4W, SLBM. Warm Springs
(2) N 2463 ft. E 1627 ft. from SW Cor, Sec 34, T 11N, R 4W, SLBM. Warm Springs
(3) S 2244 ft. E 1437 ft. from NW Cor, Sec 34, T 11N, R 4W, SLBM. Warm Springs

WATER RIGHTS IN COMMON: 1826

###IRRIGATION:

	NORTH WEST QUARTER				NORTH EAST QUARTER				SOUTH WEST QUARTER				SOUTH EAST QUARTER				Section
	NW ¼	NE ¼	SW ¼	SE ¼	NW ¼	NE ¼	SW ¼	SE ¼	NW ¼	NE ¼	SW ¼	SE ¼	NW ¼	NE ¼	SW ¼	SE ¼	Totals
Sec 34 T 11N R 4W SLBM									X	X	X	X					73.3300

or a Total of 73.3300 acres.

PERIOD OF USE: 04/01 TO 10/31

###STOCKWATERING: 200 Equivalent Livestock Units PERIOD OF USE: 01/01 TO 12/31

Storage from 01/01 to 12/31, inclusive, in Spenica Reservoir with a maximum capacity of 2.0 acre-feet, located in:

	NORTH-WEST¼				NORTH-EAST¼				SOUTH-WEST¼				SOUTH-EAST¼			
	NW	NE	SW	SE	NW	NE	SW	SE	NW	NE	SW	SE	NW	NE	SW	SE
Sec 34 T 11N R 4W SLBM									X	X						

REMARKS:

The total consumptive use under this water right includes 2.284 AF of
reservoir evaporation calculated by data from `Consumptive Use of Irrigated
Crops in Utah`, Research Report 145, NWS Corinne.

29-1829 NAME: Robert G. & Annette P. Kay INT: 100% FLOW: 0.012 cfs

TYPE OF RIGHT: A42897 PRIORITY: 09/14/1973 SOURCE: Underground Water Well

POINT OF DIVERSION -- UNDERGROUND: (1) S 190 ft. W 1300 ft. from NE Cor, Sec 2, T 11N, R 3W, SLBM. DIAM: 6 inches.

WATER RIGHTS IN COMMON: 1829

###IRRIGATION:

	NORTH WEST QUARTER				NORTH EAST QUARTER				SOUTH WEST QUARTER				SOUTH EAST QUARTER				Section
	NW ¼	NE ¼	SW ¼	SE ¼	NW ¼	NE ¼	SW ¼	SE ¼	NW ¼	NE ¼	SW ¼	SE ¼	NW ¼	NE ¼	SW ¼	SE ¼	Totals
Sec 02 T 11N R 3W SLBM						X											0.2500

or a Total of .2500 acres.

PERIOD OF USE: 04/01 TO 10/31

###STOCKWATERING: 6 Equivalent Livestock Units PERIOD OF USE: 01/01 TO 12/31

###DOMESTIC: 1 Family PERIOD OF USE: 01/01 TO 12/31

29-1840 NAME: Tremonton City Corporation INT: 100% FLOW: 0.23 cfs

TYPE OF RIGHT: A43003 PRIORITY: 10/29/1973 SOURCE: Drain

POINT OF DIVERSION -- UNDERGROUND: (1) N 2570 ft. W 1875 ft. from SE Cor, Sec 3, T 11N, R 3W, SLBM.

WATER RIGHTS IN COMMON: 1840

###IRRIGATION:

	NORTH WEST QUARTER				NORTH EAST QUARTER				SOUTH WEST QUARTER				SOUTH EAST QUARTER				Section
	NW ¼	NE ¼	SW ¼	SE ¼	NW ¼	NE ¼	SW ¼	SE ¼	NW ¼	NE ¼	SW ¼	SE ¼	NW ¼	NE ¼	SW ¼	SE ¼	Totals
Sec 03 T 11N R 3W SLBM														X			3.0000

or a Total of 3.0000 acres.

PERIOD OF USE: 04/01 TO 10/31

29-1844 NAME: Charles R. Taylor INT: 100% FLOW: 0.0212 cfs

TYPE OF RIGHT: A43046 PRIORITY: 11/19/1973 SOURCE: Underground Water Well

POINT OF DIVERSION -- UNDERGROUND: (1) S 185 ft. E 567 ft. from NW Cor, Sec 9, T 11N, R 3W, SLBM. DEPTH: 35 feet.

WATER RIGHTS IN COMMON: 1022,1104,1107,1141,1370,1844,2520,2956

###INDUSTRIAL: To run dynamometers, and use in implement building. PERIOD OF USE: 01/01 TO 12/31

REMARKS:

Facility is currently connected to and uses Tremonton City Water. Well is maintained as an emergency backup source and has no sole supply.

29-1845 NAME: Harry D. Lucus INT: 100% FLOW: 0.015 cfs

TYPE OF RIGHT: A43148 PRIORITY: 01/09/1974 SOURCE: Underground Water Well

POINT OF DIVERSION -- UNDERGROUND: (1) N 1160 ft. W 1125 ft. from SE Cor, Sec 36, T 11N, R 3W, SLBM. DIAM: 6 inches.

WATER RIGHTS IN COMMON: 603,604,605,607,1845,2725,2751,2856,2857,2858,3321

###IRRIGATION:	NORTH WEST QUARTER				NORTH EAST QUARTER				SOUTH WEST QUARTER				SOUTH EAST QUARTER				Section
	NW ¼	NE ¼	SW ¼	SE ¼	NW ¼	NE ¼	SW ¼	SE ¼	NW ¼	NE ¼	SW ¼	SE ¼	NW ¼	NE ¼	SW ¼	SE ¼	Totals
Sec 36 T 11N R 3W SLBM																X	0.2400

or a Total of .2400 acres. PERIOD OF USE: 04/01 TO 10/31

###STOCKWATERING: 4 Equivalent Livestock Units PERIOD OF USE: 01/01 TO 12/31

###DOMESTIC: 1 Family PERIOD OF USE: 01/01 TO 12/31

Water Right Number 29-1845 is limited to the irrigation requirements of .2400 acres.

29-1848 NAME: James K. & Sheila W. Riley INT: 100% FLOW: 0.015 cfs

TYPE OF RIGHT: A43198 PRIORITY: 01/23/1974 SOURCE: Underground Water Well

POINT OF DIVERSION -- UNDERGROUND: (1) N 448 ft. W 808 ft. from SE Cor, Sec 27, T 12N, R 3W, SLBM. DIAM: 4 inches. DEPTH: 20 to 50 feet.

WATER RIGHTS IN COMMON: 1848

###IRRIGATION:	NORTH WEST QUARTER				NORTH EAST QUARTER				SOUTH WEST QUARTER				SOUTH EAST QUARTER				Section
	NW ¼	NE ¼	SW ¼	SE ¼	NW ¼	NE ¼	SW ¼	SE ¼	NW ¼	NE ¼	SW ¼	SE ¼	NW ¼	NE ¼	SW ¼	SE ¼	Totals
Sec 27 T 12N R 3W SLBM																X	0.2800

or a Total of .2800 acres. PERIOD OF USE: 04/01 TO 10/31

29-1867 NAME: Rex or Vida B. Godfrey INT: 100% FLOW: 0.015 cfs

TYPE OF RIGHT: A43464 WUC PRIORITY: 04/11/1974 SOURCE: Underground Water Well

POINT OF DIVERSION -- UNDERGROUND: (1) S 2512 ft. W 23 ft. from NE Cor, Sec 36, T 13N, R 3W, SLBM. DIAM: 6 inches. DEPTH: 30 to 100 feet

WATER RIGHTS IN COMMON: 1867

###IRRIGATION:	NORTH WEST QUARTER				NORTH EAST QUARTER				SOUTH WEST QUARTER				SOUTH EAST QUARTER				Section
	NW ¼	NE ¼	SW ¼	SE ¼	NW ¼	NE ¼	SW ¼	SE ¼	NW ¼	NE ¼	SW ¼	SE ¼	NW ¼	NE ¼	SW ¼	SE ¼	Totals
Sec 36 T 13N R 3W SLBM								X									0.1800

or a Total of .1800 acres. PERIOD OF USE: 04/01 TO 10/31

###DOMESTIC: 1 Family PERIOD OF USE: 01/01 TO 12/31

29-1869 NAME: Quinten R. & Vonda B. Hess Trustees INT: 100% FLOW: 0.25 cfs

TYPE OF RIGHT: A43541 PRIORITY: 04/29/1974 SOURCE: Unnamed Stream

POINT OF DIVERSION: Irrigation from a stream from a point at N 692 ft. W 178 ft. from SE corner, Sec 1, T12N, R 3W, SLBM, to a point at N 0 ft. W 455 ft. from SE corner, Sec 1, T12N, R 3W, SLBM.

WATER RIGHTS IN COMMON: 1869

###IRRIGATION:	NORTH WEST QUARTER				NORTH EAST QUARTER				SOUTH WEST QUARTER				SOUTH EAST QUARTER				Section
	NW ¼	NE ¼	SW ¼	SE ¼	NW ¼	NE ¼	SW ¼	SE ¼	NW ¼	NE ¼	SW ¼	SE ¼	NW ¼	NE ¼	SW ¼	SE ¼	Totals
Sec 01 T 12N R 3W SLBM																X	6.1400

or a Total of 6.1400 acres. PERIOD OF USE: 04/01 TO 10/31

###STOCKWATERING: 170 Equivalent Livestock Units — PERIOD OF USE: 01/01 TO 12/31

29-1871 NAME: Quinten R. & Vonda B. Hess Trustees — INT: 100% FLOW: 1.0 cfs

TYPE OF RIGHT: A43543 — PRIORITY: 09/04/1979 SOURCE: Belmont Drain

POINT OF DIVERSION -- DRAIN: (1) N 335 ft. E 1465 ft. from SW Cor, Sec 1, T 12N, R 3W, SLBM.

WATER RIGHTS IN COMMON: 1871,2706

###IRRIGATION:

	NORTH WEST QUARTER				NORTH EAST QUARTER				SOUTH WEST QUARTER				SOUTH EAST QUARTER				Section
	NW ¼	NE ¼	SW ¼	SE ¼	NW ¼	NE ¼	SW ¼	SE ¼	NW ¼	NE ¼	SW ¼	SE ¼	NW ¼	NE ¼	SW ¼	SE ¼	Totals
Sec 01 T 12N R 3W SLBM												X					5.9000

or a Total of 5.9000 acres. — PERIOD OF USE: 04/01 TO 10/31

###STOCKWATERING: 50 Equivalent Livestock Units — PERIOD OF USE: 01/01 TO 12/31

Water Right Number 29-1871 is limited to the irrigation requirements of 5.9000 acres.

29-1894 NAME: Zane D. & Trudie L. Checketts — INT: 7.8% FLOW: 0.1 cfs
Don P. Ward — INT: 92.2%

TYPE OF RIGHT: A42882 — PRIORITY: 07/15/1974 SOURCE: Mill Run Ditch

POINT OF DIVERSION -- SURFACE: (1) N 1975 ft. E 341 ft. from SW Cor, Sec 31, T 10N, R 2W, SLBM.

WATER RIGHTS IN COMMON: 1894

###IRRIGATION:

	NORTH WEST QUARTER				NORTH EAST QUARTER				SOUTH WEST QUARTER				SOUTH EAST QUARTER				Section
	NW ¼	NE ¼	SW ¼	SE ¼	NW ¼	NE ¼	SW ¼	SE ¼	NW ¼	NE ¼	SW ¼	SE ¼	NW ¼	NE ¼	SW ¼	SE ¼	Totals
Sec 31 T 10N R 2W SLBM			X						X								9.4400

or a Total of 9.4400 acres. — PERIOD OF USE: 04/01 TO 10/31

###STOCKWATERING: 2 Equivalent Livestock Units — PERIOD OF USE: 01/01 TO 12/31

29-1898 NAME: Keith Fridal — INT: 100% FLOW: 1.0 cfs

TYPE OF RIGHT: A43925 — PRIORITY: 07/25/1974 SOURCE: Bear River

POINT OF DIVERSION -- SURFACE: (1) N 2158 ft. W 2040 ft. from SE Cor, Sec 19, T 11N, R 2W, SLBM.

WATER RIGHTS IN COMMON: 1898

###IRRIGATION:

	NORTH WEST QUARTER				NORTH EAST QUARTER				SOUTH WEST QUARTER				SOUTH EAST QUARTER				Section
	NW ¼	NE ¼	SW ¼	SE ¼	NW ¼	NE ¼	SW ¼	SE ¼	NW ¼	NE ¼	SW ¼	SE ¼	NW ¼	NE ¼	SW ¼	SE ¼	Totals
Sec 19 T 11N R 2W SLBM	LOT 11																60.0000

or a Total of 60.0000 acres. — PERIOD OF USE: 04/01 TO 10/31

29-1899 NAME: Steven Verl & Constance Anne Coombs — INT: 37.44% FLOW: 0.12 cfs
Melba H. Coombs Trust — INT: 31.28%
Verl Coombs Trust — INT: 31.28%

TYPE OF RIGHT: A43929 PRIORITY: 07/23/1974 SOURCE: Unnamed Surface Drain

POINT OF DIVERSION -- SURFACE: (1) S 2600 ft. W 860 ft. from NE Cor, Sec 12, T 12N, R 3W, SLBM.

WATER RIGHTS IN COMMON: 1899

###IRRIGATION:

	NORTH WEST QUARTER				NORTH EAST QUARTER				SOUTH WEST QUARTER				SOUTH EAST QUARTER				Section
	NW ¼	NE ¼	SW ¼	SE ¼	NW ¼	NE ¼	SW ¼	SE ¼	NW ¼	NE ¼	SW ¼	SE ¼	NW ¼	NE ¼	SW ¼	SE ¼	Totals
Sec 12 T 12N R 3W SLBM							X	X									12.7100

or a Total of 12.7100 acres.

PERIOD OF USE: 04/01 TO 10/31

29-1906 NAME: Bobby G. & Kaye Dean N. Martin — INT: 100% FLOW: 0.015 cfs

TYPE OF RIGHT: A44050 PRIORITY: 08/20/1974 SOURCE: Underground Water Well

POINT OF DIVERSION -- UNDERGROUND: (1) N 1500 ft. W 75 ft. from SE Cor, Sec 7, T 11N, R 3W, SLBM.

WATER RIGHTS IN COMMON: 1906

###DOMESTIC: 1 Family

PERIOD OF USE: 01/01 TO 12/31

PLACE OF USE: (which includes all or part of the following legal subdivisions:)

	NORTH-WEST¼				*	*	NORTH-EAST¼				*	*	SOUTH-WEST¼				*	*	SOUTH-EAST¼			
	NW	NE	SW	SE	*	*	NW	NE	SW	SE	*	*	NW	NE	SW	SE	*	*	NW	NE	SW	SE
Sec 07 T 11N R 3W SLBM					*	*					*	*					*	*		X		

29-1912 NAME: First Commercial Trust — INT: 36.666% FLOW: 30.0 cfs
USA Fish & Wildlife Service — INT: 50%
Wetlands Management Company L.L.C. — INT: 13.333%

TYPE OF RIGHT: D2983 PRIORITY: 1890 SOURCE: Bear River

POINTS OF REDIVERSION: (1) N 748 ft. E 273 ft. from SW Cor, Sec 2, T 8N, R 3W, SLBM. Whistler Canal
(2) N 343 ft. E 269 ft. from SW Cor, Sec 2, T 8N, R 3W, SLBM. Whistler Canal

POINT OF DIVERSION: Irrigation from a stream from a point at N 843 ft. W 833 ft. from SE corner, Sec 26, T 9N, R 3W, SLBM, to a point at N 573 ft. E 0 ft. from SW corner, Sec 30, T 9N, R 3W, SLBM.

WATER RIGHTS IN COMMON: 1912

###IRRIGATION:

	NORTH WEST QUARTER				NORTH EAST QUARTER				SOUTH WEST QUARTER				SOUTH EAST QUARTER				Section
	NW ¼	NE ¼	SW ¼	SE ¼	NW ¼	NE ¼	SW ¼	SE ¼	NW ¼	NE ¼	SW ¼	SE ¼	NW ¼	NE ¼	SW ¼	SE ¼	Totals
Sec 06 T 8N R 2W SLBM									X	X	X	X	X	X	X	X	303.0200
Sec 07 T 8N R 2W SLBM	X	X	X	X	X	X	X	X	X	X							225.9300
Sec 01 T 8N R 3W SLBM									X	X	X	X	X	X	X	X	319.7800
Sec 02 T 8N R 3W SLBM									X	X	X	X	X	X	X	X	309.6600
Sec 03 T 8N R 3W SLBM									X	X	X	X	X	X	X	X	307.7300
Sec 04 T 8N R 3W SLBM									X	X	X	X	X	X	X	X	318.4600
Sec 05 T 8N R 3W SLBM									X	X	X	X	X	X	X	X	316.3000
Sec 06 T 8N R 3W SLBM									X	X	X	X	X	X	X	X	310.3700
Sec 07 T 8N R 3W SLBM	X	X			X	X											142.7800

Sec 08 T 8N R 3W SLBM	X	X			X	X												148.5500
Sec 09 T 8N R 3W SLBM	X	X			X	X												145.2000
Sec 10 T 8N R 3W SLBM	X	X			X	X												143.3600
Sec 11 T 8N R 3W SLBM	X	X	X	X	X	X	X	X										204.5400
Sec 12 T 8N R 3W SLBM	X	X	X	X	X	X	X	X	X	X								328.6000
Sec 31 T 9N R 3W SLBM	X	X	X	X					X	X	X	X						293.0400

or a Total of 3817.3200 acres. PERIOD OF USE: 04/01 TO 10/31

See Explanatory for "diversion limit".

###OTHER: Incidental creation and maintanence of vegetation for waterfowl habitat. PERIOD OF USE: 01/01 TO 12/31

REMARKS:

This is an overflow right limited to the use of Bear River flood waters on the above described lands during flood stage of the river as the waters naturally flood the banks of the river between the points listed above generally from May 1st to June 15th, and September 15 to October 30th. Flood waters may also be diverted through the Whistler Canal when flows are greater than 1000 cfs. When the river is not flooding it`s banks, high water diverted through the Whistler Canal under this right is limited to the irrigation of 705.46 acres west of the canal currently owned by Wetlands Management Company. Because the historic period of use is generally limited to that when the river is at flood stage the annual diversion limitation is 92/214 days x 3,817.32 x 4.0 AF/acre/year = 6,564.36 AF/yr.

29-1914 NAME: USA Fish & Wildlife Service INT: 100% FLOW: 3.0 cfs

TYPE OF RIGHT: U22673 PRIORITY: 1887 SOURCE: Underground Water Drain

POINT OF DIVERSION -- UNDERGROUND: (1) N 2440 ft. W 30 ft. from SE Cor, Sec 4, T 8N, R 2W, SLBM.

Group No. 1
WATER RIGHTS IN COMMON: 1914,1915

###IRRIGATION:

	NORTH WEST QUARTER				NORTH EAST QUARTER				SOUTH WEST QUARTER				SOUTH EAST QUARTER				Section
	NW ¼	NE ¼	SW ¼	SE ¼	NW ¼	NE ¼	SW ¼	SE ¼	NW ¼	NE ¼	SW ¼	SE ¼	NW ¼	NE ¼	SW ¼	SE ¼	Totals
Sec 04 T 8N R 2W SLBM						X		X									36.9100

or a Total of 36.9100 acres. PERIOD OF USE: 04/01 TO 10/31

Group No. 2
WATER RIGHTS IN COMMON: 768,769,770,936,937,1914,1915,1916,3060

###STOCKWATERING: 250 Equivalent Livestock Units PERIOD OF USE: 01/01 TO 12/31

Stockwatering is limited to 61 ELU's.

Water Right Number 29-1914 is limited to the irrigation requirements of 36.9100 acres.

29-1915 NAME: USA Fish & Wildlife Service INT: 100% FLOW: 1.5 cfs

TYPE OF RIGHT: U22674 PRIORITY: 1885 SOURCE: Underground Water Drain

POINT OF DIVERSION -- UNDERGROUND: (1) S 1800 ft. E 2208 ft. from NW Cor, Sec 3, T 8N, R 2W, SLBM.

Group No. 1
WATER RIGHTS IN COMMON: 1915

###IRRIGATION:	NORTH WEST QUARTER				NORTH EAST QUARTER				SOUTH WEST QUARTER				SOUTH EAST QUARTER				Section
	NW ¼	NE ¼	SW ¼	SE ¼	NW ¼	NE ¼	SW ¼	SE ¼	NW ¼	NE ¼	SW ¼	SE ¼	NW ¼	NE ¼	SW ¼	SE ¼	Totals
Sec 03 T 8N R 2W SLBM		X		X													5.1600
Sec 04 T 8N R 2W SLBM						X		X						X			35.9400

or a Total of 41.1000 acres. PERIOD OF USE: 04/01 TO 10/31

Group No. 2
WATER RIGHTS IN COMMON: 1914,1915

###IRRIGATION:	NORTH WEST QUARTER				NORTH EAST QUARTER				SOUTH WEST QUARTER				SOUTH EAST QUARTER				Section
	NW ¼	NE ¼	SW ¼	SE ¼	NW ¼	NE ¼	SW ¼	SE ¼	NW ¼	NE ¼	SW ¼	SE ¼	NW ¼	NE ¼	SW ¼	SE ¼	Totals
Sec 04 T 8N R 2W SLBM							X	X									36.9100

or a Total of 36.9100 acres. PERIOD OF USE: 04/01 TO 10/31

Group No. 3
WATER RIGHTS IN COMMON: 768,769,770,936,937,1914,1915,1916,3060

###STOCKWATERING: 250 Equivalent Livestock Units PERIOD OF USE: 01/01 TO 12/31
Stockwatering is limited to 31 ELU's.

Water Right Number 29-1915 is limited to the irrigation requirements of 41.1000 acres.
This Right has a total irrigated acreage for all claims of 78.01 acres.

29-1916 NAME: USA Fish & Wildlife Service INT: 100% FLOW: 2.0 cfs

TYPE OF RIGHT: U22675 PRIORITY: 1885 SOURCE: Underground Water Drain

POINT OF DIVERSION -- UNDERGROUND: (1) S 2093 ft. E 1360 ft. from NW Cor, Sec 34, T 9N, R 2W, SLBM.

Group No. 1
WATER RIGHTS IN COMMON: 1916

###IRRIGATION:	NORTH WEST QUARTER				NORTH EAST QUARTER				SOUTH WEST QUARTER				SOUTH EAST QUARTER				Section
	NW ¼	NE ¼	SW ¼	SE ¼	NW ¼	NE ¼	SW ¼	SE ¼	NW ¼	NE ¼	SW ¼	SE ¼	NW ¼	NE ¼	SW ¼	SE ¼	Totals
Sec 34 T 9N R 2W SLBM			X						X								12.1900

or a Total of 12.1900 acres. PERIOD OF USE: 04/01 TO 11/01

Group No. 2
WATER RIGHTS IN COMMON: 768,769,1916,3060

###IRRIGATION:	NORTH WEST QUARTER				NORTH EAST QUARTER				SOUTH WEST QUARTER				SOUTH EAST QUARTER				Section
	NW ¼	NE ¼	SW ¼	SE ¼	NW ¼	NE ¼	SW ¼	SE ¼	NW ¼	NE ¼	SW ¼	SE ¼	NW ¼	NE ¼	SW ¼	SE ¼	Totals
Sec 04 T 8N R 2W SLBM					X	X	X										71.1200
Sec 33 T 9N R 2W SLBM															X	X	69.4900

or a Total of 140.6100 acres. PERIOD OF USE: 04/01 TO 10/31

Group No. 3
WATER RIGHTS IN COMMON: 769,936,937,1916

###IRRIGATION:	NORTH WEST QUARTER				NORTH EAST QUARTER				SOUTH WEST QUARTER				SOUTH EAST QUARTER				Section
	NW ¼	NE ¼	SW ¼	SE ¼	NW ¼	NE ¼	SW ¼	SE ¼	NW ¼	NE ¼	SW ¼	SE ¼	NW ¼	NE ¼	SW ¼	SE ¼	Totals
Sec 34 T 9N R 2W SLBM									X		X						11.6100

or a Total of 11.6100 acres. PERIOD OF USE: 04/01 TO 10/31

Group No. 4
WATER RIGHTS IN COMMON: 768,769,770,936,937,1914,1915,1916,3060

###STOCKWATERING: 250 Equivalent Livestock Units PERIOD OF USE: 01/01 TO 12/31
Stockwatering is limited to 41 ELU's.

Water Right Number 29-1916 is limited to the irrigation requirements of 127.1200 acres.
This Right has a total irrigated acreage for all claims of 164.41 acres.

29-1917 NAME: Kelly V. & Julie Harris INT: 100% FLOW: 0.015 cfs

TYPE OF RIGHT: A44245 PRIORITY: 10/04/1974 SOURCE: Underground Water Well

POINT OF DIVERSION -- UNDERGROUND: (1) S 45 ft. E 1740 ft. from NW Cor, Sec 2, T 11N, R 3W, SLBM. DIAM: 6 inches. DEPTH: 50 feet.

WATER RIGHTS IN COMMON: 1917

###IRRIGATION:

	NORTH WEST QUARTER				NORTH EAST QUARTER				SOUTH WEST QUARTER				SOUTH EAST QUARTER				Section
	NW ¼	NE ¼	SW ¼	SE ¼	NW ¼	NE ¼	SW ¼	SE ¼	NW ¼	NE ¼	SW ¼	SE ¼	NW ¼	NE ¼	SW ¼	SE ¼	Totals
Sec 02 T 11N R 3W SLBM		X															0.6400

or a Total of .6400 acres. PERIOD OF USE: 04/01 TO 10/31

###DOMESTIC: 1 Family PERIOD OF USE: 01/01 TO 12/31

29-1919 NAME: USA Fish & Wildlife Service INT: 100% FLOW: 2.4 cfs

TYPE OF RIGHT: D2990 PRIORITY: 1896 SOURCE: Unnamed Stream

POINT OF DIVERSION -- SURFACE: (1) S 2340 ft. E 2660 ft. from NW Cor, Sec 27, T 9N, R 2W, SLBM.

Group No. 1
WATER RIGHTS IN COMMON: 973,1919

###IRRIGATION:

	NORTH WEST QUARTER				NORTH EAST QUARTER				SOUTH WEST QUARTER				SOUTH EAST QUARTER				Section
	NW ¼	NE ¼	SW ¼	SE ¼	NW ¼	NE ¼	SW ¼	SE ¼	NW ¼	NE ¼	SW ¼	SE ¼	NW ¼	NE ¼	SW ¼	SE ¼	Totals
Sec 27 T 9N R 2W SLBM	X		X														28.4600
Sec 28 T 9N R 2W SLBM				X		X	X	X		X		X	X	X	X	X	198.9600

or a Total of 227.4200 acres. PERIOD OF USE: 04/01 TO 10/31

###OTHER: Incidental creation and maintenance of waterfowl habitat. PERIOD OF USE: 01/01 TO 12/31

Group No. 2
WATER RIGHTS IN COMMON: 973,1330,1450,1919

###STOCKWATERING: 300 Equivalent Livestock Units PERIOD OF USE: 01/01 TO 12/31
Stockwatering is limited to 63 ELU's based on the proportionate flow of the listed supplemental
water rights.

Water Right Number 29-1919 is limited to the irrigation requirements of 152.5400 acres.

29-1925 NAME: Gail Darrell & Janet C. Godfrey INT: 100% FLOW: 0.015 cfs

TYPE OF RIGHT: A44292 PRIORITY: 10/11/1974 SOURCE: Underground Water Well

POINT OF DIVERSION -- UNDERGROUND: (1) S 1625 ft. E 65 ft. from NW Cor, Sec 31, T 13N, R 2W, SLBM. DIAM: 6 inches. DEPTH: 30 feet.

WATER RIGHTS IN COMMON: 1925

###IRRIGATION:

	NORTH WEST QUARTER				NORTH EAST QUARTER				SOUTH WEST QUARTER				SOUTH EAST QUARTER				Section
	NW ¼	NE ¼	SW ¼	SE ¼	NW ¼	NE ¼	SW ¼	SE ¼	NW ¼	NE ¼	SW ¼	SE ¼	NW ¼	NE ¼	SW ¼	SE ¼	Totals
Sec 31 T 13N R 2W SLBM			X														0.2500

or a Total of .2500 acres. PERIOD OF USE: 04/01 TO 10/31

###STOCKWATERING: 6 Equivalent Livestock Units PERIOD OF USE: 01/01 TO 12/31

###DOMESTIC: 1 Family PERIOD OF USE: 01/01 TO 12/31

29-1941 NAME: Andy Kit & Merrilee Crozier INT: UNDV FLOW: 0.015 cfs
Crozier Farm Properties LC

TYPE OF RIGHT: A44594 WUC PRIORITY: 01/21/1975 SOURCE: Underground Water Well

POINT OF DIVERSION -- UNDERGROUND: (1) S 350 ft. E 2905 ft. from NW Cor, Sec 18, T 11N, R 3W, SLBM. DIAM: 6 inches. DEPTH: 235 feet.

Group No. 1
WATER RIGHTS IN COMMON: 1941,1944

###DOMESTIC: 1 Family PERIOD OF USE: 01/01 TO 12/31
Domestic use is supplemental to the Thatcher-Penrose Service District (29-1944) and is limited to use as an emergency backup source. Domestic use under this right has no sole supply.

Group No. 2
WATER RIGHTS IN COMMON: 597,606,1941,2725,2856,2857,2858,3321

###IRRIGATION:

	NORTH WEST QUARTER				NORTH EAST QUARTER				SOUTH WEST QUARTER				SOUTH EAST QUARTER				Section
	NW ¼	NE ¼	SW ¼	SE ¼	NW ¼	NE ¼	SW ¼	SE ¼	NW ¼	NE ¼	SW ¼	SE ¼	NW ¼	NE ¼	SW ¼	SE ¼	Totals
Sec 18 T 11N R 3W SLBM					X												0.3800

or a Total of .3800 acres. PERIOD OF USE: 04/01 TO 10/31
Irrigation is supplemental to shares in the Bear River Canal Company and has no sole supply.

PLACE OF USE: (which includes all or part of the following legal subdivisions:)

	NORTH-WEST¼				NORTH-EAST¼				SOUTH-WEST¼				SOUTH-EAST¼			
	NW	NE	SW	SE	NW	NE	SW	SE	NW	NE	SW	SE	NW	NE	SW	SE
Sec 18 T 11N R 3W SLBM					X											

29-1950 NAME: Brenda Bathurst INT: UNDV FLOW: 0.033 cfs
Edward L. Miller
Ronald Miller

TYPE OF RIGHT: A44799 WUC PRIORITY: 03/14/1975 SOURCE: Underground Water Well

POINT OF DIVERSION -- UNDERGROUND: (1) N 260 ft. E 1546 ft. from SW Cor, Sec 26, T 12N, R 3W, SLBM. DIAM: 2 inches. DEPTH: 20 feet.

WATER RIGHTS IN COMMON: 1950

###IRRIGATION:

	NORTH WEST QUARTER				NORTH EAST QUARTER				SOUTH WEST QUARTER				SOUTH EAST QUARTER				Section
	NW ¼	NE ¼	SW ¼	SE ¼	NW ¼	NE ¼	SW ¼	SE ¼	NW ¼	NE ¼	SW ¼	SE ¼	NW ¼	NE ¼	SW ¼	SE ¼	Totals
Sec 26 T 12N R 3W SLBM												X					0.2300

or a Total of .2300 acres. PERIOD OF USE: 04/01 TO 10/31

29-1954 NAME: Stephan & Linda Kay Misrasi INT: 100% FLOW: 0.015 cfs

TYPE OF RIGHT: A44853 WUC PRIORITY: 03/21/1975 SOURCE: Underground Water Well

POINT OF DIVERSION -- UNDERGROUND: (1) N 2235 ft. E 160 ft. from SW Cor, Sec 35, T 12N, R 3W, SLBM. DIAM: 10 inches. DEPTH: 25 feet.

WATER RIGHTS IN COMMON: 1954

###IRRIGATION:

	NORTH WEST QUARTER				NORTH EAST QUARTER				SOUTH WEST QUARTER				SOUTH EAST QUARTER				Section
	NW ¼	NE ¼	SW ¼	SE ¼	NW ¼	NE ¼	SW ¼	SE ¼	NW ¼	NE ¼	SW ¼	SE ¼	NW ¼	NE ¼	SW ¼	SE ¼	Totals
Sec 35 T 12N R 3W SLBM									X								0.1300

or a Total of .1300 acres. PERIOD OF USE: 04/01 TO 10/31

29-1955 NAME: Virgil R. & Susan G. Anderson INT: 100% FLOW: 0.048 cfs

TYPE OF RIGHT: A44859 PRIORITY: 03/18/1975 SOURCE: Underground Water Well

POINT OF DIVERSION -- UNDERGROUND: (1) N 2483 ft. E 85 ft. from SW Cor, Sec 1, T 11N, R 4W, SLBM. DIAM: 6 inches. DEPTH: 170 feet.

WATER RIGHTS IN COMMON: 1955

###IRRIGATION:

	NORTH WEST QUARTER				NORTH EAST QUARTER				SOUTH WEST QUARTER				SOUTH EAST QUARTER				Section
	NW ¼	NE ¼	SW ¼	SE ¼	NW ¼	NE ¼	SW ¼	SE ¼	NW ¼	NE ¼	SW ¼	SE ¼	NW ¼	NE ¼	SW ¼	SE ¼	Totals
Sec 01 T 11N R 4W SLBM									X								0.3000

or a Total of .3000 acres. PERIOD OF USE: 04/01 TO 10/31

29-1958 NAME: David K. McLaughlin INT: 100% FLOW: 0.015 cfs

TYPE OF RIGHT: A44876 WUC PRIORITY: 03/31/1975 SOURCE: Underground Water Well

POINT OF DIVERSION -- UNDERGROUND: (1) S 445 ft. E 139 ft. from NW Cor, Sec 1, T 11N, R 3W, SLBM. DIAM: 4 inches.

Group No. 1
WATER RIGHTS IN COMMON: 1958

###STOCKWATERING: 5 Equivalent Livestock Units PERIOD OF USE: 01/01 TO 12/31

###DOMESTIC: 1 Family PERIOD OF USE: 01/01 TO 12/31

Group No. 2
WATER RIGHTS IN COMMON: 1958,2725,2856,2857,2858,3321

###IRRIGATION:

	NORTH WEST QUARTER				NORTH EAST QUARTER				SOUTH WEST QUARTER				SOUTH EAST QUARTER				Section
	NW ¼	NE ¼	SW ¼	SE ¼	NW ¼	NE ¼	SW ¼	SE ¼	NW ¼	NE ¼	SW ¼	SE ¼	NW ¼	NE ¼	SW ¼	SE ¼	Totals
Sec 01 T 11N R 3W SLBM	0.3800																0.3800

or a Total of .3800 acres. PERIOD OF USE: 04/01 TO 10/31

Water Right Number 29-1958 is limited to the irrigation requirements of .2500 acres.

29-1963 NAME: Eli H. Anderson INT: 100% FLOW: 0.05 cfs

TYPE OF RIGHT: A44985 PRIORITY: 04/29/1975 SOURCE: Underground Water Drain

POINT OF DIVERSION -- DRAIN: (1) 0 ft. W 2450 ft. from SE Cor, Sec 6, T 11N, R 3W, SLBM.

Group No. 1
WATER RIGHTS IN COMMON: 597,606,1021,1138,1963,2725,2856,2857,2858,3321

###IRRIGATION:	NORTH WEST QUARTER				NORTH EAST QUARTER				SOUTH WEST QUARTER				SOUTH EAST QUARTER				Section
	NW ¼	NE ¼	SW ¼	SE ¼	NW ¼	NE ¼	SW ¼	SE ¼	NW ¼	NE ¼	SW ¼	SE ¼	NW ¼	NE ¼	SW ¼	SE ¼	Totals
Sec 06 T 11N R 3W SLBM																X	0.4800

or a Total of .4800 acres. PERIOD OF USE: 04/01 TO 10/31

Group No. 2
WATER RIGHTS IN COMMON: 1963

###IRRIGATION:	NORTH WEST QUARTER				NORTH EAST QUARTER				SOUTH WEST QUARTER				SOUTH EAST QUARTER				Section
	NW ¼	NE ¼	SW ¼	SE ¼	NW ¼	NE ¼	SW ¼	SE ¼	NW ¼	NE ¼	SW ¼	SE ¼	NW ¼	NE ¼	SW ¼	SE ¼	Totals
Sec 06 T 11N R 3W SLBM																X	0.3700

or a Total of .3700 acres. PERIOD OF USE: 04/01 TO 10/31

Water Right Number 29-1963 is limited to the irrigation requirements of .3700 acres.
This Right has a total irrigated acreage for all claims of .85 acres.

29-1971 NAME: Tom Munns INT: 100% FLOW: 0.015 cfs

TYPE OF RIGHT: U22720 PRIORITY: 04/1914 SOURCE: Underground Water Well

POINT OF DIVERSION -- UNDERGROUND: (1) N 1570 ft. W 170 ft. from SE Cor, Sec 27, T 12N, R 3W, SLBM. DIAM: 6 inches. DEPTH: 25 feet.

WATER RIGHTS IN COMMON: 1971

###IRRIGATION:	NORTH WEST QUARTER				NORTH EAST QUARTER				SOUTH WEST QUARTER				SOUTH EAST QUARTER				Section
	NW ¼	NE ¼	SW ¼	SE ¼	NW ¼	NE ¼	SW ¼	SE ¼	NW ¼	NE ¼	SW ¼	SE ¼	NW ¼	NE ¼	SW ¼	SE ¼	Totals
Sec 27 T 12N R 3W SLBM														X			0.3600

or a Total of .3600 acres. PERIOD OF USE: 04/01 TO 10/31

29-1981 NAME: Jimmy Petersen INT: 100% FLOW: 0.015 cfs

TYPE OF RIGHT: A45252 PRIORITY: 07/08/1975 SOURCE: Underground Water Well

POINT OF DIVERSION -- UNDERGROUND: (1) S 1815 ft. W 1330 ft. from NE Cor, Sec 36, T 11N, R 3W, SLBM.

WATER RIGHTS IN COMMON: 1981

###DOMESTIC: 1 Family PERIOD OF USE: 01/01 TO 12/31

PLACE OF USE: (which includes all or part of the following legal subdivisions:)

	NORTH-WEST¼				*	*	NORTH-EAST¼				*	*	SOUTH-WEST¼				*	*	SOUTH-EAST¼			
	NW	NE	SW	SE	*	*	NW	NE	SW	SE	*	*	NW	NE	SW	SE	*	*	NW	NE	SW	SE
Sec 36 T 11N R 3W SLBM					*	*				X	*	*					*	*				

29-1991 NAME: Gary B. & Donna Marie J. Johnson INT: 100% FLOW: 0.1 cfs

TYPE OF RIGHT: A45354 PRIORITY: 08/01/1975 SOURCE: Underground Water Well

POINT OF DIVERSION -- UNDERGROUND: (1) S 125 ft. W 100 ft. from N¼ Cor, Sec 34, T 12N, R 3W, SLBM.

Group No. 1
WATER RIGHTS IN COMMON: 597,606,1991,2725,2856,2857,2858,3321

###IRRIGATION:	NORTH WEST QUARTER				NORTH EAST QUARTER				SOUTH WEST QUARTER				SOUTH EAST QUARTER				Section
	NW ¼	NE ¼	SW ¼	SE ¼	NW ¼	NE ¼	SW ¼	SE ¼	NW ¼	NE ¼	SW ¼	SE ¼	NW ¼	NE ¼	SW ¼	SE ¼	Totals
Sec 34 T 12N R 3W SLBM		X															1.7100

or a Total of 1.7100 acres. PERIOD OF USE: 04/01 TO 10/31

Group No. 2
WATER RIGHTS IN COMMON: 1991

###STOCKWATERING: 4 Equivalent Livestock Units PERIOD OF USE: 01/01 TO 12/31

Water Right Number 29-1991 is limited to the irrigation requirements of 1.5000 acres.

29-2013 NAME: Corporation of the Presiding Bishop LDS Church INT: 100% FLOW: 0.2 cfs

TYPE OF RIGHT: A42082a PRIORITY: 11/12/1975 SOURCE: Underground Water Drain

POINT OF DIVERSION -- DRAIN: (1) N 2638 ft. E 427 ft. from SW Cor, Sec 2, T 11N, R 3W, SLBM.

WATER RIGHTS IN COMMON: 2013

###IRRIGATION:	NORTH WEST QUARTER				NORTH EAST QUARTER				SOUTH WEST QUARTER				SOUTH EAST QUARTER				Section
	NW ¼	NE ¼	SW ¼	SE ¼	NW ¼	NE ¼	SW ¼	SE ¼	NW ¼	NE ¼	SW ¼	SE ¼	NW ¼	NE ¼	SW ¼	SE ¼	Totals
Sec 02 T 11N R 3W SLBM			X														2.7900

or a Total of 2.7900 acres. PERIOD OF USE: 04/01 TO 10/31

29-2021 NAME: Louis P. Douglas INT: 55% FLOW: 0.045 cfs
Scott D. Rapich INT: 45%

TYPE OF RIGHT: A45784 PRIORITY: 12/15/1975 SOURCE: Underground Water Drain

POINT OF DIVERSION -- DRAIN: (1) N 487 ft. W 365 ft. from SE Cor, Sec 5, T 11N, R 3W, SLBM.

WATER RIGHTS IN COMMON: 2021

###IRRIGATION:	NORTH WEST QUARTER				NORTH EAST QUARTER				SOUTH WEST QUARTER				SOUTH EAST QUARTER				Section
	NW ¼	NE ¼	SW ¼	SE ¼	NW ¼	NE ¼	SW ¼	SE ¼	NW ¼	NE ¼	SW ¼	SE ¼	NW ¼	NE ¼	SW ¼	SE ¼	Totals
Sec 05 T 11N R 3W SLBM																0.6700	0.6700

or a Total of .6700 acres. PERIOD OF USE: 04/01 TO 10/31

29-2022 NAME: Ross Dean & June Phillips INT: 100% FLOW: 0.015 cfs

TYPE OF RIGHT: A45799 PRIORITY: 12/23/1975 SOURCE: Underground Water Well

POINT OF DIVERSION -- UNDERGROUND: (1) N 2619 ft. E 2256 ft. from SW Cor, Sec 12, T 11N, R 3W, SLBM.

WATER RIGHTS IN COMMON: 2022

###DOMESTIC: 1 Family PERIOD OF USE: 01/01 TO 12/31

29-2023 NAME: Ross Dean & June Phillips INT: 100% FLOW: 0.7 cfs

TYPE OF RIGHT: A45806 PRIORITY: 12/23/1975 SOURCE: Underground Water Drain

POINT OF DIVERSION -- DRAIN: (1) N 2647 ft. E 1814 ft. from SW Cor, Sec 12, T 11N, R 3W, SLBM.

WATER RIGHTS IN COMMON: 2023,2725,2856,2857,2858,3321

###IRRIGATION:

	NORTH WEST QUARTER				NORTH EAST QUARTER				SOUTH WEST QUARTER				SOUTH EAST QUARTER				Section
	NW ¼	NE ¼	SW ¼	SE ¼	NW ¼	NE ¼	SW ¼	SE ¼	NW ¼	NE ¼	SW ¼	SE ¼	NW ¼	NE ¼	SW ¼	SE ¼	Totals
Sec 12 T 11N R 3W SLBM										X							28.8300

or a Total of 28.8300 acres. PERIOD OF USE: 04/01 TO 10/31

Water Right Number 29-2023 is limited to the irrigation requirements of 27.1000 acres.

29-2034 NAME: Harold Selman Inc. INT: 100% FLOW: 1.0 cfs

TYPE OF RIGHT: A46215 PRIORITY: 04/02/1976 SOURCE: Bear River

POINT OF DIVERSION -- SURFACE: (1) N 205 ft. W 875 ft. from SE Cor, Sec 31, T 12N, R 2W, SLBM.

WATER RIGHTS IN COMMON: 2034

###IRRIGATION:

	NORTH WEST QUARTER				NORTH EAST QUARTER				SOUTH WEST QUARTER				SOUTH EAST QUARTER				Section
	NW ¼	NE ¼	SW ¼	SE ¼	NW ¼	NE ¼	SW ¼	SE ¼	NW ¼	NE ¼	SW ¼	SE ¼	NW ¼	NE ¼	SW ¼	SE ¼	Totals
Sec 31 T 12N R 2W SLBM													X	X	X	X	43.8000

or a Total of 43.8000 acres. PERIOD OF USE: 04/01 TO 10/31

###STOCKWATERING: 200 Equivalent Livestock Units PERIOD OF USE: 01/01 TO 12/31

29-2046 NAME: Richard A. & Carol Q. Barnes INT: 100% FLOW: 0.015 cfs

TYPE OF RIGHT: A46474 PRIORITY: 05/26/1976 SOURCE: Underground Water Well

POINT OF DIVERSION -- UNDERGROUND: (1) S 1606 ft. E 158 ft. from NW Cor, Sec 35, T 12N, R 3W, SLBM. DIAM: 8 inches. DEPTH: 20 feet.

WATER RIGHTS IN COMMON: 532,718,916,1015,1147,1371,1414,2046

###IRRIGATION:

	NORTH WEST QUARTER				NORTH EAST QUARTER				SOUTH WEST QUARTER				SOUTH EAST QUARTER				Section
	NW ¼	NE ¼	SW ¼	SE ¼	NW ¼	NE ¼	SW ¼	SE ¼	NW ¼	NE ¼	SW ¼	SE ¼	NW ¼	NE ¼	SW ¼	SE ¼	Totals
Sec 35 T 12N R 3W SLBM			X														0.2000

or a Total of .2000 acres. PERIOD OF USE: 04/01 TO 10/31

Water Right Number 29-2046 is limited to the irrigation requirements of .1800 acres.

29-2050 NAME: Shaun R. & Marcie Owen INT: 100% FLOW: 0.015 cfs

TYPE OF RIGHT: A46523 PRIORITY: 06/02/1976 SOURCE: Underground Water Well

POINT OF DIVERSION -- UNDERGROUND: (1) S 1632 ft. W 112 ft. from NE Cor, Sec 34, T 12N, R 3W, SLBM. DIAM: 2 inches. DEPTH: 22 feet.

WATER RIGHTS IN COMMON: 2050

###IRRIGATION:

	NORTH WEST QUARTER				NORTH EAST QUARTER				SOUTH WEST QUARTER				SOUTH EAST QUARTER				Section
	NW ¼	NE ¼	SW ¼	SE ¼	NW ¼	NE ¼	SW ¼	SE ¼	NW ¼	NE ¼	SW ¼	SE ¼	NW ¼	NE ¼	SW ¼	SE ¼	Totals
Sec 34 T 12N R 3W SLBM								X									0.2600

or a Total of .2600 acres. PERIOD OF USE: 04/01 TO 10/31

29-2052 NAME: Jessie Ferdinand Petersen Jr. INT: 100% FLOW: 1.5 cfs

TYPE OF RIGHT: Diligence PRIORITY: 1903 SOURCE: Unnamed Stream

POINT OF DIVERSION -- SURFACE: (1) S 2112 ft. W 2371 ft. from NE Cor, Sec 4, T 10N, R 4W, SLBM.

WATER RIGHTS IN COMMON: 2052,2055,2056,2060,2069

###STOCKWATERING: 200 Equivalent Livestock Units PERIOD OF USE: 01/01 TO 12/31
Stockwatering is limited to 40 ELU's.

###WILDLIFE: Incidental wildlife propagation. PERIOD OF USE: 01/01 TO 12/31

PLACE OF USE: (which includes all or part of the following legal subdivisions:)

	NORTH-WEST¼				*	*	NORTH-EAST¼				*	*	SOUTH-WEST¼				*	*	SOUTH-EAST¼			
	NW	NE	SW	SE	*	*	NW	NE	SW	SE	*	*	NW	NE	SW	SE	*	*	NW	NE	SW	SE
Sec 4 T 10N R 4W SLBM					*	*			X		*	*					*	*				

Storage from 01/01 to 12/31, inclusive, in Jesse`s Jr. Reservoir with a maximum capacity of 3.2 acre-feet.

REMARKS:

The total consumptive use under this water right includes 11.460 AF of
reservoir evaporation calculated by data from `Consumptive Use of Irrigated
Crops in Utah`, Research Report 145, NWS Corinne.

29-2055 NAME: Reggie Gordon Petersen INT: 100% FLOW: 29.56 acre-feet

TYPE OF RIGHT: Diligence PRIORITY: 1903 SOURCE: Unnamed Stream

POINT OF DIVERSION -- SURFACE: (1) S 574 ft. W 1407 ft. from NE Cor, Sec 34, T 11N, R 4W, SLBM.

WATER RIGHTS IN COMMON: 2052,2055,2056,2060,2069

###STOCKWATERING: 200 Equivalent Livestock Units PERIOD OF USE: 01/01 TO 12/31
Stockwatering is limited to 40 ELU's.

###WILDLIFE: Incidental wildlife propagation. PERIOD OF USE: 01/01 TO 12/31

PLACE OF USE: (which includes all or part of the following legal subdivisions:)

	NORTH-WEST¼				*	*	NORTH-EAST¼				*	*	SOUTH-WEST¼				*	*	SOUTH-EAST¼			
	NW	NE	SW	SE	*	*	NW	NE	SW	SE	*	*	NW	NE	SW	SE	*	*	NW	NE	SW	SE
Sec 34 T 11N R 4W SLBM					*	*	X	X			*	*					*	*				

Storage from 01/01 to 12/31, inclusive, in Danish Reservoir with a maximum capacity of 9.61 acre-feet, located in:

	NORTH-WEST¼				*	*	NORTH-EAST¼				*	*	SOUTH-WEST¼				*	*	SOUTH-EAST¼			
	NW	NE	SW	SE	*	*	NW	NE	SW	SE	*	*	NW	NE	SW	SE	*	*	NW	NE	SW	SE
Sec 34 T 11N R 4W SLBM					*	*	X	X			*	*					*	*				

REMARKS:

The total consumptive use under this water right includes 19.95 AF of reservoir evaporation calculated by data from `Consumptive Use of Irrigated Crops in Utah`, Research Report 145, NWS Corinne.

29-2056 NAME: Reggie G. & MaryAnn Petersen INT: 100% FLOW: 0.282 cfs

TYPE OF RIGHT: Diligence PRIORITY: 1900 SOURCE: Underground Water Drains

POINTS OF DIVERSION -- UNDERGROUND: (1) S 1833 ft. W 820 ft. from NE Cor, Sec 33, T 11N, R 4W, SLBM.
(2) S 2007 ft. W 341 ft. from NE Cor, Sec 33, T 11N, R 4W, SLBM.

POINT OF REDIVERSION: (1) S 2503 ft. W 948 ft. from NE Cor, Sec 33, T 11N, R 4W, SLBM. UGW Drains

WATER RIGHTS IN COMMON: 2052,2055,2056,2060,2069

###STOCKWATERING: 200 Equivalent Livestock Units PERIOD OF USE: 01/01 TO 12/31
Stockwatering is limited to 40 ELU's.

###WILDLIFE: Incidental wildlife and waterfowl propagation. PERIOD OF USE: 01/01 TO 12/31

PLACE OF USE: (which includes all or part of the following legal subdivisions:)

	NORTH-WEST¼				*	*	NORTH-EAST¼				*	*	SOUTH-WEST¼				*	*	SOUTH-EAST¼			
	NW	NE	SW	SE	*	*	NW	NE	SW	SE	*	*	NW	NE	SW	SE	*	*	NW	NE	SW	SE
Sec 33 T 11N R 4W SLBM					*	*				X	*	*					*	*				

Storage from 01/01 to 12/31, inclusive, in Fish Pond (LOA) with a maximum capacity of 5.6 acre-feet, located in:

	NORTH-WEST¼				*	*	NORTH-EAST¼				*	*	SOUTH-WEST¼				*	*	SOUTH-EAST¼			
	NW	NE	SW	SE	*	*	NW	NE	SW	SE	*	*	NW	NE	SW	SE	*	*	NW	NE	SW	SE
Sec 33 T 11N R 4W SLBM					*	*				X	*	*					*	*				

29-2057 NAME: Reggie G. & MaryAnn Petersen INT: 100% FLOW: 0.015 cfs

TYPE OF RIGHT: Underground Water Claim PRIORITY: 1910 SOURCE: Underground Water Well

POINT OF DIVERSION -- UNDERGROUND: (1) S 213 ft. W 95 ft. from NE Cor, Sec 33, T 11N, R 4W, SLBM.

Group No. 1
WATER RIGHTS IN COMMON: 597,606,2057,2725,2856,2857,2858,3321

###IRRIGATION:

	NORTH WEST QUARTER				NORTH EAST QUARTER				SOUTH WEST QUARTER				SOUTH EAST QUARTER				Section
	NW ¼	NE ¼	SW ¼	SE ¼	NW ¼	NE ¼	SW ¼	SE ¼	NW ¼	NE ¼	SW ¼	SE ¼	NW ¼	NE ¼	SW ¼	SE ¼	Totals
Sec 33 T 11N R 4W SLBM						X											0.2500

or a Total of .2500 acres. PERIOD OF USE: 04/01 TO 10/31

Group No. 2
WATER RIGHTS IN COMMON: 2057

###DOMESTIC: 1 Family PERIOD OF USE: 01/01 TO 12/31

Group No. 3
WATER RIGHTS IN COMMON: 2057,2059

###STOCKWATERING: 25 Equivalent Livestock Units PERIOD OF USE: 01/01 TO 12/31
Stockwatering is limited to 12 ELU's.

Water Right Number 29-2057 is limited to the irrigation requirements of .1000 acres.

29-2058 NAME: Jason Shawn Petersen INT: 100% FLOW: 0.015 cfs

TYPE OF RIGHT: Underground Water Claim PRIORITY: 1910 SOURCE: Underground Water Well

POINT OF DIVERSION -- UNDERGROUND: (1) S 1053 ft. E 1348 ft. from NW Cor, Sec 34, T 11N, R 4W, SLBM. DIAM: 6 inches.

Group No. 1
WATER RIGHTS IN COMMON: 2058

###IRRIGATION:

	NORTH WEST QUARTER				NORTH EAST QUARTER				SOUTH WEST QUARTER				SOUTH EAST QUARTER				Section
	NW ¼	NE ¼	SW ¼	SE ¼	NW ¼	NE ¼	SW ¼	SE ¼	NW ¼	NE ¼	SW ¼	SE ¼	NW ¼	NE ¼	SW ¼	SE ¼	Totals
Sec 34 T 11N R 4W SLBM				X													0.1000

or a Total of .1000 acres. PERIOD OF USE: 04/01 TO 10/31

###DOMESTIC: 1 Family PERIOD OF USE: 01/01 TO 12/31

Group No. 2
WATER RIGHTS IN COMMON: 2058,2071

###STOCKWATERING: 105 Equivalent Livestock Units PERIOD OF USE: 01/01 TO 12/31
Stockwatering is limited to 25 ELU's.

PLACE OF USE: (which includes all or part of the following legal subdivisions:)

	NORTH-WEST¼				*	*	NORTH-EAST¼				*	*	SOUTH-WEST¼				*	*	SOUTH-EAST¼			
	NW	NE	SW	SE	*	*	NW	NE	SW	SE	*	*	NW	NE	SW	SE	*	*	NW	NE	SW	SE
Sec 34 T 11N R 4W SLBM				X	*	*					*	*					*	*				

29-2059 NAME: Reggie Gordon Petersen INT: 100% FLOW: 0.015 cfs

TYPE OF RIGHT: Underground Water Claim PRIORITY: 1910 SOURCE: Underground Water Well

POINT OF DIVERSION -- UNDERGROUND: (1) S 2198 ft. W 1948 ft. from NE Cor, Sec 34, T 11N, R 4W, SLBM.

WATER RIGHTS IN COMMON: 2057,2059

###STOCKWATERING: 25 Equivalent Livestock Units PERIOD OF USE: 01/01 TO 12/31
Stockwatering is limited to 13 ELU's.

PLACE OF USE: (which includes all or part of the following legal subdivisions:)

	NORTH-WEST¼				NORTH-EAST¼				SOUTH-WEST¼				SOUTH-EAST¼			
	NW	NE	SW	SE	NW	NE	SW	SE	NW	NE	SW	SE	NW	NE	SW	SE
Sec 34 T 11N R 4W SLBM							X									

29-2060 NAME: Reggie Gordon Petersen INT: 100% FLOW: 5.724 cfs

TYPE OF RIGHT: Diligence PRIORITY: 1903 SOURCE: Unnamed Springs

POINT OF DIVERSION -- SURFACE: (1) 0 ft. 0 ft. from Cor, Sec , T 11N, R 4W, SLBM.

WATER RIGHTS IN COMMON: 2052,2055,2056,2060,2069

###STOCKWATERING: 200 Equivalent Livestock Units PERIOD OF USE: 01/01 TO 12/31
Stockwatering is limited to 40 ELU's.

###WILDLIFE: Incidental wildlife propagation. PERIOD OF USE: 01/01 TO 12/31

PLACE OF USE: (which includes all or part of the following legal subdivisions:)

	NORTH-WEST¼				NORTH-EAST¼				SOUTH-WEST¼				SOUTH-EAST¼			
	NW	NE	SW	SE	NW	NE	SW	SE	NW	NE	SW	SE	NW	NE	SW	SE
Sec 34 T 11N R 4W SLBM								X					X	X	X	X

REMARKS:

*The points of diversion consist of a spring area with numerous springs along
the east side of Jesse's Knoll located in the SE1/4 of sec. 34, T11N, R4W.
See hydrographic survey map.

29-2069 NAME: Reggie Gordon Petersen INT: 100% FLOW: 3.0 cfs

TYPE OF RIGHT: Diligence PRIORITY: 1903 SOURCE: Unnamed Stream from Jeannie Lake

POINT OF DIVERSION -- SURFACE: (1) N 3237 ft. W 75 ft. from SE Cor, Sec 34, T 11N, R 4W, SLBM.

WATER RIGHTS IN COMMON: 2052,2055,2056,2060,2069

###STOCKWATERING: 200 Equivalent Livestock Units PERIOD OF USE: 01/01 TO 12/31
Stockwatering under 2069 is limited to 40 ELU.

###WILDLIFE: Incidental wildlife and waterfowl propagation. PERIOD OF USE: 01/01 TO 12/31

PLACE OF USE: (which includes all or part of the following legal subdivisions:)

	NORTH-WEST¼				*	*	NORTH-EAST¼				*	*	SOUTH-WEST¼				*	*	SOUTH-EAST¼			
	NW	NE	SW	SE	*	*	NW	NE	SW	SE	*	*	NW	NE	SW	SE	*	*	NW	NE	SW	SE
Sec 34 T 11N R 4W SLBM					*	*				X	*	*					*	*		X		X

29-2071 NAME: Jesse F. Jr. & Carol F. Petersen Trust INT: 100% FLOW: 2.94 acre-feet

TYPE OF RIGHT: Diligence PRIORITY: 1903 SOURCE: Marie Spring Stream

POINT OF DIVERSION: Stockwatering directly on stream from a point at S 1840 ft. E 1690 ft. from NW corner, Sec 34, T11N, R 4W, SLBM, to a point at S 2245 ft. E 1455 ft. from NW corner, Sec 34, T11N, R 4W, SLBM.

WATER RIGHTS IN COMMON: 2058,2071

###STOCKWATERING: 105 Equivalent Livestock Units PERIOD OF USE: 01/01 TO 12/31

Stockwatering is limited to 80 ELU's.

PLACE OF USE: (which includes all or part of the following legal subdivisions:)

	NORTH-WEST¼				*	*	NORTH-EAST¼				*	*	SOUTH-WEST¼				*	*	SOUTH-EAST¼			
	NW	NE	SW	SE	*	*	NW	NE	SW	SE	*	*	NW	NE	SW	SE	*	*	NW	NE	SW	SE
Sec 34 T 11N R 4W SLBM			X	X	*	*					*	*					*	*				

29-2078 NAME: Terry W. and Yvonne E. Vincent INT: 100% FLOW: 0.06 cfs

TYPE OF RIGHT: A46543 PRIORITY: 06/10/1976 SOURCE: Underground Water Well

POINT OF DIVERSION -- UNDERGROUND: (1) N 555 ft. E 102 ft. from SW Cor, Sec 35, T 12N, R 3W, SLBM. DIAM: 4 inches. DEPTH: 16 feet.

WATER RIGHTS IN COMMON: 2078

###IRRIGATION:

	NORTH WEST QUARTER				NORTH EAST QUARTER				SOUTH WEST QUARTER				SOUTH EAST QUARTER				Section
	NW ¼	NE ¼	SW ¼	SE ¼	NW ¼	NE ¼	SW ¼	SE ¼	NW ¼	NE ¼	SW ¼	SE ¼	NW ¼	NE ¼	SW ¼	SE ¼	Totals
Sec 35 T 12N R 3W SLBM											X						0.1900

or a Total of .1900 acres. PERIOD OF USE: 04/01 TO 10/31

29-2080 NAME: Fred W. & Violet Pauline Eggli Trustees INT: 100% FLOW: 0.015 cfs

TYPE OF RIGHT: A46593 PRIORITY: 06/18/1976 SOURCE: Underground Water Well

POINT OF DIVERSION -- UNDERGROUND: (1) N 2627 ft. W 130 ft. from SE Cor, Sec 18, T 11N, R 3W, SLBM. DIAM: 6 inches. DEPTH: 260 feet.

WATER RIGHTS IN COMMON: 597,606,22725,856,2857,2858,2080,3321

###IRRIGATION:

	NORTH WEST QUARTER				NORTH EAST QUARTER				SOUTH WEST QUARTER				SOUTH EAST QUARTER				Section
	NW ¼	NE ¼	SW ¼	SE ¼	NW ¼	NE ¼	SW ¼	SE ¼	NW ¼	NE ¼	SW ¼	SE ¼	NW ¼	NE ¼	SW ¼	SE ¼	Totals
Sec 18 T 11N R 3W SLBM														0.2500			0.2500

or a Total of .2500 acres. PERIOD OF USE: 04/01 TO 10/31

Water Right Number 29-2080 is limited to the irrigation requirements of .2000 acres.

29-2088 NAME: Vernon L. & Joyce Harris INT: 100% FLOW: 0.015 cfs

TYPE OF RIGHT: A46815 PRIORITY: 08/02/1976 SOURCE: Underground Water Well

POINT OF DIVERSION -- UNDERGROUND: (1) S 105 ft. W 1345 ft. from NW Cor, Sec 2, T 11N, R 3W, SLBM. DIAM: 6 inches. DEPTH: 22 feet.

WATER RIGHTS IN COMMON: 2088

###IRRIGATION:	NORTH WEST QUARTER				NORTH EAST QUARTER				SOUTH WEST QUARTER				SOUTH EAST QUARTER				Section
	NW ¼	NE ¼	SW ¼	SE ¼	NW ¼	NE ¼	SW ¼	SE ¼	NW ¼	NE ¼	SW ¼	SE ¼	NW ¼	NE ¼	SW ¼	SE ¼	Totals
Sec 02 T 11N R 3W SLBM		X															0.1800

or a Total of .1800 acres. PERIOD OF USE: 04/01 TO 10/31

29-2091 NAME: Christin Cleverly Bennett INT: 100% FLOW: 0.022 cfs

TYPE OF RIGHT: A46829 PRIORITY: 08/03/1976 SOURCE: Underground Water Well

POINT OF DIVERSION -- UNDERGROUND: (1) N 95 ft. W 2360 ft. from SE Cor, Sec 26, T 12N, R 3W, SLBM.

WATER RIGHTS IN COMMON: 532,1015,1147,1371,1414,2091

###IRRIGATION:	NORTH WEST QUARTER				NORTH EAST QUARTER				SOUTH WEST QUARTER				SOUTH EAST QUARTER				Section
	NW ¼	NE ¼	SW ¼	SE ¼	NW ¼	NE ¼	SW ¼	SE ¼	NW ¼	NE ¼	SW ¼	SE ¼	NW ¼	NE ¼	SW ¼	SE ¼	Totals
Sec 26 T 12N R 3W SLBM															X		0.3200

or a Total of .3200 acres. PERIOD OF USE: 04/01 TO 10/31

Water Right Number 29-2091 is limited to the irrigation requirements of .2500 acres.

29-2092 NAME: James K. & Sheila W. Riley INT: 100% FLOW: 0.015 cfs

TYPE OF RIGHT: A46853 PRIORITY: 08/09/1976 SOURCE: Underground Water Well

POINT OF DIVERSION -- UNDERGROUND: (1) S 830 ft. W 595 ft. from NE Cor, Sec 34, T 12N, R 3W, SLBM. DIAM: 2 inches. DEPTH: 25 feet.

WATER RIGHTS IN COMMON: 2092

###IRRIGATION:	NORTH WEST QUARTER				NORTH EAST QUARTER				SOUTH WEST QUARTER				SOUTH EAST QUARTER				Section
	NW ¼	NE ¼	SW ¼	SE ¼	NW ¼	NE ¼	SW ¼	SE ¼	NW ¼	NE ¼	SW ¼	SE ¼	NW ¼	NE ¼	SW ¼	SE ¼	Totals
Sec 34 T 12N R 3W SLBM						X											0.2500

or a Total of .2500 acres. PERIOD OF USE: 04/01 TO 10/31

29-2093 NAME: Tremonton City Corporation INT: 100% FLOW: 0.095 cfs

TYPE OF RIGHT: A46905 PRIORITY: 08/21/1976 SOURCE: Underground Water Drain

POINT OF DIVERSION -- DRAIN: (1) S 2130 ft. E 2610 ft. from NW Cor, Sec 3, T 11N, R 3W, SLBM.

WATER RIGHTS IN COMMON: 2093

###IRRIGATION:	NORTH WEST QUARTER				NORTH EAST QUARTER				SOUTH WEST QUARTER				SOUTH EAST QUARTER				Section
	NW ¼	NE ¼	SW ¼	SE ¼	NW ¼	NE ¼	SW ¼	SE ¼	NW ¼	NE ¼	SW ¼	SE ¼	NW ¼	NE ¼	SW ¼	SE ¼	Totals
Sec 03 T 11N R 3W SLBM				X													3.1900

or a Total of 3.1900 acres. PERIOD OF USE: 04/01 TO 10/31

Water Right Number 29-2093 is limited to the irrigation requirements of 1.1400 acres.

REMARKS:

29-2093 is no longer being used for irrigation around the
hospital in the SE4NW4 of Section 3, T11N, R3W, but is currently being
diverted from a drain located North 2570 feet, West 1875 feet from the SE
Corner of Section 3, T11N, R3W and used for irrigation of the ball park in the
NW4SE4 of Section 3, T11N, R3W supplementally with 29-1840. Change
application a22857 has been filed to cover this change in point of diversion
and place of use.

29-2109 NAME: Wayne LeRoy & Debra Thomas Firth Trustees INT: 100% FLOW: 0.004 cfs

TYPE OF RIGHT: A47319 PRIORITY: 12/07/1976 SOURCE: Underground Water Well

POINT OF DIVERSION -- UNDERGROUND: (1) S 33 ft. E 2619 ft. from NW Cor, Sec 24, T 11N, R 4W, SLBM. DIAM: 2 inches. DEPTH: 412 feet.

WATER RIGHTS IN COMMON: 8,9,930,931,933,1340,2109,3489,3490,3491

###STOCKWATERING: 400 Equivalent Livestock Units PERIOD OF USE: 01/01 TO 12/31

Stockwatering has no sole supply.

PLACE OF USE: (which includes all or part of the following legal subdivisions:)

	NORTH-WEST¼				NORTH-EAST¼				SOUTH-WEST¼				SOUTH-EAST¼			
	NW	NE	SW	SE	NW	NE	SW	SE	NW	NE	SW	SE	NW	NE	SW	SE
Sec 24 T 11N R 4W SLBM		X														

29-2126 NAME: Paulo Perez Cruz INT: 100% FLOW: 0.033 cfs

TYPE OF RIGHT: Underground Water Claim PRIORITY: 1932 SOURCE: Underground Water Well

POINT OF DIVERSION -- UNDERGROUND: (1) N 305 ft. W 2225 ft. from SE Cor, Sec 36, T 11N, R 3W, SLBM.

Group No. 1
WATER RIGHTS IN COMMON: 2126

###STOCKWATERING: 100 Equivalent Livestock Units PERIOD OF USE: 01/01 TO 12/31

###DOMESTIC: 1 Family PERIOD OF USE: 01/01 TO 12/31

Group No. 2
WATER RIGHTS IN COMMON: 598,599,603,604,605,607,2126,2725,2751,2856,2857,2858,3321

###IRRIGATION:

	NORTH WEST QUARTER				NORTH EAST QUARTER				SOUTH WEST QUARTER				SOUTH EAST QUARTER				Section
	NW ¼	NE ¼	SW ¼	SE ¼	NW ¼	NE ¼	SW ¼	SE ¼	NW ¼	NE ¼	SW ¼	SE ¼	NW ¼	NE ¼	SW ¼	SE ¼	Totals
Sec 36 T 11N R 3W SLBM																X	0.3400

or a Total of .3400 acres. PERIOD OF USE: 04/01 TO 10/31

Water Right Number 29-2126 is limited to the irrigation requirements of .2500 acres.

29-2149 NAME: Riverbend Land and Cattle Company INT: 100% FLOW: 1.5 cfs

TYPE OF RIGHT: A9773 PRIORITY: 07/22/1925 SOURCE: Bear River

POINT OF DIVERSION: Irrigation from a stream from a point at N 375 ft. W 3470 ft. from E¼ corner, Sec 29, T10N, R 2W, SLBM,
to a point at S 3100 ft. W 3290 ft. from E¼ corner, Sec 29, T10N, R 2W, SLBM.

WATER RIGHTS IN COMMON: 2149

###IRRIGATION:	NORTH WEST QUARTER				NORTH EAST QUARTER				SOUTH WEST QUARTER				SOUTH EAST QUARTER				Section
	NW ¼	NE ¼	SW ¼	SE ¼	NW ¼	NE ¼	SW ¼	SE ¼	NW ¼	NE ¼	SW ¼	SE ¼	NW ¼	NE ¼	SW ¼	SE ¼	Totals
Sec 29 T 10N R 2W SLBM	LOT 3																
Sec 29 T 10N R 2W SLBM	LOT 8																
Sec 29 T 10N R 2W SLBM	LOT 7																
Sec 29 T 10N R 2W SLBM	LOT 4																
Sec 29 T 10N R 2W SLBM			X	X					X	X	X	X					118.1700

or a Total of 118.1700 acres. PERIOD OF USE: 04/01 TO 10/31

REMARKS:

The use of water under this claim has been amended and is currently used for the irrigation of up to 137.23 acres on the east side of the Bear River in the N1/2N1/2 and lot 1 of Section 30, T10N, R2W, and approximately 50 acres in the SE4NE4, SW4NE4, NW4SE4, NE4SE4 of Section 5, T9N, R2W, SLB&M. Until a change application is filed and perfected, the POU described under this claim describes that included under the original Water Users Claim.

Pumping under this right historically has been during the spring and early summer, approximately half of the irrigation season, when the stage of the river and water quality are higher. Based on the historic irrigation practice the the annual diversion limitation is 237.40 acre-feet per year.

29-2153 NAME: Winona C. Gardner INT: 100% FLOW: 0.1 cfs

TYPE OF RIGHT: A48088 PRIORITY: 03/14/1977 SOURCE: Belmont Drain

POINT OF DIVERSION -- DRAIN: (1) N 360 ft. W 85 ft. from SE Cor, Sec 2, T 12N, R 3W, SLBM.

WATER RIGHTS IN COMMON: 2153

###IRRIGATION:	NORTH WEST QUARTER				NORTH EAST QUARTER				SOUTH WEST QUARTER				SOUTH EAST QUARTER				Section
	NW ¼	NE ¼	SW ¼	SE ¼	NW ¼	NE ¼	SW ¼	SE ¼	NW ¼	NE ¼	SW ¼	SE ¼	NW ¼	NE ¼	SW ¼	SE ¼	Totals
Sec 02 T 12N R 3W SLBM																X	0.3000

or a Total of .3000 acres. PERIOD OF USE: 04/01 TO 10/31

29-2158 NAME: F. Gene Munns INT: 100% FLOW: 0.035 cfs

TYPE OF RIGHT: A48218 PRIORITY: 03/23/1977 SOURCE: Underground Water Well

POINT OF DIVERSION -- UNDERGROUND: (1) N 230 ft. E 1025 ft. from SW Cor, Sec 26, T 12N, R 3W, SLBM. DIAM: 2 inches. DEPTH: 24 feet.

WATER RIGHTS IN COMMON: 2158

###IRRIGATION:	NORTH WEST QUARTER				NORTH EAST QUARTER				SOUTH WEST QUARTER				SOUTH EAST QUARTER				Section
	NW ¼	NE ¼	SW ¼	SE ¼	NW ¼	NE ¼	SW ¼	SE ¼	NW ¼	NE ¼	SW ¼	SE ¼	NW ¼	NE ¼	SW ¼	SE ¼	Totals
Sec 26 T 12N R 3W SLBM											X						0.0900

or a Total of .0900 acres. PERIOD OF USE: 04/01 TO 10/31

29-2165 NAME: Benjamin C. Ferry INT: UNDV FLOW: 2.0 cfs
John Y. Ferry IV
M. Y. Ferry
Suzanne C. Ferry

TYPE OF RIGHT: A48356 PRIORITY: 04/01/1977 SOURCE: North Corinne Ditch Lateral "A" Overflow

POINT OF DIVERSION -- SURFACE: (1) N 160 ft. W 490 ft. from SE Cor, Sec 31, T 10N, R 2W, SLBM.

Group No. 1
WATER RIGHTS IN COMMON: 593,594,595,598,599,603,604,605,607,1647,2165,2725,2751,2753,2856,2857,2858,3321

###IRRIGATION:	NORTH WEST QUARTER				NORTH EAST QUARTER				SOUTH WEST QUARTER				SOUTH EAST QUARTER				Section
	NW ¼	NE ¼	SW ¼	SE ¼	NW ¼	NE ¼	SW ¼	SE ¼	NW ¼	NE ¼	SW ¼	SE ¼	NW ¼	NE ¼	SW ¼	SE ¼	Totals
Sec 05 T 9N R 2W SLBM	LOT 6																
Sec 05 T 9N R 2W SLBM	LOT 7																
Sec 05 T 9N R 2W SLBM	LOT 4																
Sec 05 T 9N R 2W SLBM	LOT 5																
Sec 06 T 9N R 2W SLBM						X											0.0000
Sec 32 T 10N R 2W SLBM										X	X				X		0.0000

or a Total of 80.7500 acres. PERIOD OF USE: 04/01 TO 10/31

Group No. 2
WATER RIGHTS IN COMMON: 2165

###STOCKWATERING: 250 Equivalent Livestock Units PERIOD OF USE: 01/01 TO 12/31

Water Right Number 29-2165 is limited to the irrigation requirements of 20.0000 acres.

Storage from 01/01 to 12/31, inclusive, in Unnamed Reservoir with a maximum capacity of 20.0 acre-feet, located in:

	NORTH-WEST¼				*	*	NORTH-EAST¼				*	*	SOUTH-WEST¼				*	*	SOUTH-EAST¼			
	NW	NE	SW	SE	*	*	NW	NE	SW	SE	*	*	NW	NE	SW	SE	*	*	NW	NE	SW	SE
Sec 06 T 9N R 2W SLBM					*	*		X			*	*					*	*				
Sec 31 T 10N R 2W SLBM					*	*					*	*					*	*				X

REMARKS:

The total consumptive use under this water right includes 4.754 AF of reservoir evaporation calculated by data from `Consumptive Use of Irrigated Crops in Utah`, Research Report 145, NWS Corinne.

29-2166 NAME: Benjamin C. Ferry
John Y. Ferry IV
INT: UNDV FLOW: 15.0 cfs

TYPE OF RIGHT: A48357 PRIORITY: 04/01/1977 SOURCE: Central Canal Overflow

POINT OF DIVERSION -- SURFACE: (1) S 7 ft. W 2500 ft. from NE Cor, Sec 5, T 9N, R 3W, SLBM.

POINT OF REDIVERSION: (1) S 95 ft. W 16 ft. from NE Cor, Sec 6, T 9N, R 3W, SLBM.

Group No. 1
WATER RIGHTS IN COMMON: 589,597,600,601,606,2166,2725,2856,2857,2858,3321

###IRRIGATION:	NORTH WEST QUARTER				NORTH EAST QUARTER				SOUTH WEST QUARTER				SOUTH EAST QUARTER				Section
	NW ¼	NE ¼	SW ¼	SE ¼	NW ¼	NE ¼	SW ¼	SE ¼	NW ¼	NE ¼	SW ¼	SE ¼	NW ¼	NE ¼	SW ¼	SE ¼	Totals
Sec 06 T 9N R 3W SLBM					X	X	X	X					X	X		X	172.6000

or a Total of 172.6000 acres. PERIOD OF USE: 04/01 TO 10/31

Group No. 2
WATER RIGHTS IN COMMON: 617,1741,1742,2166

###STOCKWATERING: 750 Equivalent Livestock Units PERIOD OF USE: 01/01 TO 12/31
Stockwatering is limited to 250 ELU's.

Water Right Number 29-2166 is limited to the irrigation requirements of 91.6000 acres.

REMARKS:

Interest in flow is 50%. For other interests see 29-2984.

29-2177 NAME: Shawn Gardner
INT: 100% FLOW: 0.045 cfs

TYPE OF RIGHT: A48883 PRIORITY: 05/03/1977 SOURCE: Underground Water Well

POINT OF DIVERSION -- UNDERGROUND: (1) S 1495 ft. W 1615 ft. from NE Cor, Sec 13, T 10N, R 3W, SLBM. DIAM: 4 inches. DEPTH: 20 feet.

WATER RIGHTS IN COMMON: 598,599,603,604,605,607,1859,2177,2725,2751,2856,2857,2858,3321

###IRRIGATION:	NORTH WEST QUARTER				NORTH EAST QUARTER				SOUTH WEST QUARTER				SOUTH EAST QUARTER				Section
	NW ¼	NE ¼	SW ¼	SE ¼	NW ¼	NE ¼	SW ¼	SE ¼	NW ¼	NE ¼	SW ¼	SE ¼	NW ¼	NE ¼	SW ¼	SE ¼	Totals
Sec 13 T 10N R 3W SLBM					X												0.3700

or a Total of .3700 acres. PERIOD OF USE: 04/01 TO 10/31

Water Right Number 29-2177 is limited to the irrigation requirements of .2000 acres.

29-2179 NAME: Charles D. & Cheryl E. Howe
INT: 100% FLOW: 0.015 cfs

TYPE OF RIGHT: A48891 PRIORITY: 05/06/1977 SOURCE: Underground Water Well

POINT OF DIVERSION -- UNDERGROUND: (1) S 655 ft. W 402 ft. from NE Cor, Sec 34, T 12N, R 3W, SLBM. DIAM: 12 inches. DEPTH: 20 feet.

WATER RIGHTS IN COMMON: 2179

###IRRIGATION:	NORTH WEST QUARTER				NORTH EAST QUARTER				SOUTH WEST QUARTER				SOUTH EAST QUARTER				Section
	NW ¼	NE ¼	SW ¼	SE ¼	NW ¼	NE ¼	SW ¼	SE ¼	NW ¼	NE ¼	SW ¼	SE ¼	NW ¼	NE ¼	SW ¼	SE ¼	Totals
Sec 34 T 12N R 3W SLBM						X											0.2900

or a Total of .2900 acres. PERIOD OF USE: 04/01 TO 10/31

29-2180 NAME: LaDel & Lorraine G. Harris INT: 100% FLOW: 0.065 cfs

TYPE OF RIGHT: A48895 PRIORITY: 05/06/1977 SOURCE: Underground Water Well

POINT OF DIVERSION -- UNDERGROUND: (1) S 185 ft. E 1350 ft. from NW Cor, Sec 10, T 11N, R 4W, SLBM. DIAM: 8 inches. DEPTH: 115 feet.

WATER RIGHTS IN COMMON: 2180

###IRRIGATION:	NORTH WEST QUARTER				NORTH EAST QUARTER				SOUTH WEST QUARTER				SOUTH EAST QUARTER				Section
	NW ¼	NE ¼	SW ¼	SE ¼	NW ¼	NE ¼	SW ¼	SE ¼	NW ¼	NE ¼	SW ¼	SE ¼	NW ¼	NE ¼	SW ¼	SE ¼	Totals
Sec 10 T 11N R 4W SLBM	X	X															0.2800

or a Total of .2800 acres. PERIOD OF USE: 04/01 TO 10/31

###DOMESTIC: 1 Family PERIOD OF USE: 04/01 TO 10/31

Domestic use under 29-2180 is supplemental to the Bothwell culinary water system (1138, 1012) and has no sole supply.

29-2183 NAME: Dusty L. & Belinda Nelson INT: 100% FLOW: 0.015 cfs

TYPE OF RIGHT: A48898 PRIORITY: 05/06/1977 SOURCE: Underground Water Well

POINT OF DIVERSION -- UNDERGROUND: (1) S 2509 ft. E 2217 ft. from NW Cor, Sec 13, T 11N, R 3W, SLBM. DIAM: 4 inches. DEPTH: 15 to 20 feet.

WATER RIGHTS IN COMMON: 1196,2145,2183,2185

###IRRIGATION:	NORTH WEST QUARTER				NORTH EAST QUARTER				SOUTH WEST QUARTER				SOUTH EAST QUARTER				Section
	NW ¼	NE ¼	SW ¼	SE ¼	NW ¼	NE ¼	SW ¼	SE ¼	NW ¼	NE ¼	SW ¼	SE ¼	NW ¼	NE ¼	SW ¼	SE ¼	Totals
Sec 13 T 11N R 3W SLBM				0.4300													0.4300

or a Total of .4300 acres. PERIOD OF USE: 04/01 TO 10/31

Water Right Number 29-2183 is limited to the irrigation requirements of .4000 acres.

29-2187 NAME: David W. & Gloria J. Maughan INT: 100% FLOW: 0.5 cfs

TYPE OF RIGHT: A48940 PRIORITY: 05/08/1977 SOURCE: Unnamed Spring & Surface Run-Off

POINT OF DIVERSION -- SURFACE: (1) S 570 ft. W 15 ft. from NE Cor, Sec 23, T 12N, R 3W, SLBM.

WATER RIGHTS IN COMMON: 2187

###IRRIGATION:	NORTH WEST QUARTER				NORTH EAST QUARTER				SOUTH WEST QUARTER				SOUTH EAST QUARTER				Section
	NW ¼	NE ¼	SW ¼	SE ¼	NW ¼	NE ¼	SW ¼	SE ¼	NW ¼	NE ¼	SW ¼	SE ¼	NW ¼	NE ¼	SW ¼	SE ¼	Totals
Sec 23 T 12N R 3W SLBM						X											13.4500

or a Total of 13.4500 acres. PERIOD OF USE: 04/01 TO 10/31

###STOCKWATERING: 15 Equivalent Livestock Units PERIOD OF USE: 01/01 TO 12/31

Storage from 01/01 to 12/31, inclusive, in Unnamed Reservoir with a maximum capacity of .6 acre-feet, located in:

	NORTH-WEST¼				NORTH-EAST¼				SOUTH-WEST¼				SOUTH-EAST¼			
	NW	NE	SW	SE	NW	NE	SW	SE	NW	NE	SW	SE	NW	NE	SW	SE
Sec 23 T 12N R 3W SLBM						X										

REMARKS:

The total consumptive use under this water right includes 0.311 AF of reservoir evaporation calculated by data from `Consumptive Use of Irrigated Crops in Utah`, Research Report 145, NWS Corinne.

29-2189 NAME: David Billy Nelson INT: 100% FLOW: 0.015 cfs

TYPE OF RIGHT: A49102 PRIORITY: 05/23/1977 SOURCE: Underground Water Well

POINT OF DIVERSION -- UNDERGROUND: (1) N 90 ft. W 2453 ft. from SE Cor, Sec 26, T 12N, R 3W, SLBM.

WATER RIGHTS IN COMMON: 2189

###IRRIGATION:

	NORTH WEST QUARTER				NORTH EAST QUARTER				SOUTH WEST QUARTER				SOUTH EAST QUARTER				Section
	NW ¼	NE ¼	SW ¼	SE ¼	NW ¼	NE ¼	SW ¼	SE ¼	NW ¼	NE ¼	SW ¼	SE ¼	NW ¼	NE ¼	SW ¼	SE ¼	Totals
Sec 26 T 12N R 3W SLBM															X		0.2300

or a Total of .2300 acres.

PERIOD OF USE: 04/01 TO 10/31

29-2190 NAME: Paul L. & Mary Alice Diehl INT: 100% FLOW: 16.98 acre-feet

TYPE OF RIGHT: A49130 PRIORITY: 05/24/1977 SOURCE: Unnamed Surface Drain

POINT OF DIVERSION -- SURFACE: (1) N 1625 ft. W 1975 ft. from SE Cor, Sec 12, T 12N, R 3W, SLBM.

WATER RIGHTS IN COMMON: 1290

###STOCKWATERING: 80 Equivalent Livestock Units PERIOD OF USE: 01/01 TO 12/31

###WILDLIFE: Fish propagation. PERIOD OF USE: 01/01 TO 12/31

Storage from 01/01 to 12/31, inclusive, in Unnamed Reservoir with a maximum capacity of 12.0 acre-feet, located in:

	NORTH-WEST¼				NORTH-EAST¼				SOUTH-WEST¼				SOUTH-EAST¼			
	NW	NE	SW	SE	NW	NE	SW	SE	NW	NE	SW	SE	NW	NE	SW	SE
Sec 12 T 12N R 3W SLBM														X		

REMARKS:

Annual diversion limitation for all uses including stockwatering and storage is 16.98 acre-feet per year. This includes 4.98 AF of reservoir evaporation calculated by data from `Consumptive Use of Irrigated Crops in Utah`, Research Report 145, NWS Corinne.

29-2193 NAME: A. William Crockett INT: 100% FLOW: 0.015 cfs

TYPE OF RIGHT: A49140 PRIORITY: 05/23/1977 SOURCE: Underground Water Well

POINT OF DIVERSION -- UNDERGROUND: (1) N 1960 ft. W 240 ft. from SE Cor, Sec 24, T 12N, R 3W, SLBM. DIAM: 6 inches. DEPTH: 37 feet.

WATER RIGHTS IN COMMON: 2193

###IRRIGATION:

	NORTH WEST QUARTER				NORTH EAST QUARTER				SOUTH WEST QUARTER				SOUTH EAST QUARTER				Section
	NW ¼	NE ¼	SW ¼	SE ¼	NW ¼	NE ¼	SW ¼	SE ¼	NW ¼	NE ¼	SW ¼	SE ¼	NW ¼	NE ¼	SW ¼	SE ¼	Totals
Sec 24 T 12N R 3W SLBM														X			0.8700

or a Total of .8700 acres.

PERIOD OF USE: 04/01 TO 10/31

###STOCKWATERING: 5 Equivalent Livestock Units

PERIOD OF USE: 01/01 TO 12/31

29-2195 NAME: C. Kent & Ruth Jensen INT: 100% FLOW: 0.012 cfs

TYPE OF RIGHT: A49341 PRIORITY: 06/21/1977 SOURCE: Underground Water Well

POINT OF DIVERSION -- UNDERGROUND: (1) S 134 ft. W 976 ft. from NE Cor, Sec 12, T 11N, R 3W, SLBM. DIAM: 4 inches. DEPTH: 35 feet.

Group No. 1
WATER RIGHTS IN COMMON: 2195

###DOMESTIC: 1 Family

PERIOD OF USE: 01/01 TO 12/31

Group No. 2
WATER RIGHTS IN COMMON: 2195,2725,2856,2857,2858,3321

###IRRIGATION:

	NORTH WEST QUARTER				NORTH EAST QUARTER				SOUTH WEST QUARTER				SOUTH EAST QUARTER				Section
	NW ¼	NE ¼	SW ¼	SE ¼	NW ¼	NE ¼	SW ¼	SE ¼	NW ¼	NE ¼	SW ¼	SE ¼	NW ¼	NE ¼	SW ¼	SE ¼	Totals
Sec 12 T 11N R 3W SLBM						0.2000											0.2000

or a Total of .2000 acres.

PERIOD OF USE: 04/01 TO 10/31

Water Right Number 29-2195 is limited to the irrigation requirements of .1000 acres.

29-2196 NAME: J. Robert & Yvonne Walton INT: 100% FLOW: 0.033 cfs

TYPE OF RIGHT: U22853 PRIORITY: 1910 SOURCE: Underground Water Well

POINT OF DIVERSION -- UNDERGROUND: (1) S 104 ft. W 1223 ft. from NE Cor, Sec 12, T 11N, R 3W, SLBM. DIAM: 6 inches. DEPTH: 37 feet.

WATER RIGHTS IN COMMON: 906,1022,1104,1107,1141,1289,1370,2196,2520,2956

###IRRIGATION:

	NORTH WEST QUARTER				NORTH EAST QUARTER				SOUTH WEST QUARTER				SOUTH EAST QUARTER				Section
	NW ¼	NE ¼	SW ¼	SE ¼	NW ¼	NE ¼	SW ¼	SE ¼	NW ¼	NE ¼	SW ¼	SE ¼	NW ¼	NE ¼	SW ¼	SE ¼	Totals
Sec 12 T 11N R 3W SLBM						X											0.5400

or a Total of .5400 acres.

PERIOD OF USE: 04/01 TO 10/31

Water Right Number 29-2196 is limited to the irrigation requirements of .3000 acres.

29-2199 NAME: Gerald L. and Audrey F. Bair INT: 100% FLOW: 0.015 cfs

TYPE OF RIGHT: A49384 PRIORITY: 06/16/1977 SOURCE: Underground Water Well

POINT OF DIVERSION -- UNDERGROUND: (1) S 200 ft. E 1523 ft. from NW Cor, Sec 2, T 11N, R 3W, SLBM.

WATER RIGHTS IN COMMON: 2199

###IRRIGATION:	NORTH WEST QUARTER				NORTH EAST QUARTER				SOUTH WEST QUARTER				SOUTH EAST QUARTER				Section
	NW ¼	NE ¼	SW ¼	SE ¼	NW ¼	NE ¼	SW ¼	SE ¼	NW ¼	NE ¼	SW ¼	SE ¼	NW ¼	NE ¼	SW ¼	SE ¼	Totals
Sec 02 T 11N R 3W SLBM		X															0.7000

or a Total of .7000 acres.

PERIOD OF USE: 04/01 TO 10/31

###STOCKWATERING: 2 Equivalent Livestock Units

PERIOD OF USE: 01/01 TO 12/31

29-2205 NAME: J. R. & Judy Garfield INT: 100% FLOW: 0.012 cfs

TYPE OF RIGHT: A49547 PRIORITY: 07/01/1977 SOURCE: Underground Water Well

POINT OF DIVERSION -- UNDERGROUND: (1) S 704 ft. W 2512 ft. from NE Cor, Sec 11, T 11N, R 3W, SLBM.

WATER RIGHTS IN COMMON: 2205

###IRRIGATION:	NORTH WEST QUARTER				NORTH EAST QUARTER				SOUTH WEST QUARTER				SOUTH EAST QUARTER				Section
	NW ¼	NE ¼	SW ¼	SE ¼	NW ¼	NE ¼	SW ¼	SE ¼	NW ¼	NE ¼	SW ¼	SE ¼	NW ¼	NE ¼	SW ¼	SE ¼	Totals
Sec 11 T 11N R 3W SLBM					X												0.5000

or a Total of .5000 acres.

PERIOD OF USE: 04/01 TO 10/31

###DOMESTIC: 1 Family

PERIOD OF USE: 01/01 TO 12/31

29-2207 NAME: Willis C. Petersen INT: 100% FLOW: 0.1 cfs

TYPE OF RIGHT: A49540 PRIORITY: 06/29/1977 SOURCE: Underground Water Well

POINT OF DIVERSION -- UNDERGROUND: (1) N 172 ft. W 350 ft. from SE Cor, Sec 23, T 11N, R 3W, SLBM. DIAM: 24 inches. DEPTH: 12 feet.

WATER RIGHTS IN COMMON: 599,603,604,605,607,2207,2725,2751,2856,2857,2858,3321

###IRRIGATION:	NORTH WEST QUARTER				NORTH EAST QUARTER				SOUTH WEST QUARTER				SOUTH EAST QUARTER				Section
	NW ¼	NE ¼	SW ¼	SE ¼	NW ¼	NE ¼	SW ¼	SE ¼	NW ¼	NE ¼	SW ¼	SE ¼	NW ¼	NE ¼	SW ¼	SE ¼	Totals
Sec 23 T 11N R 3W SLBM																X	6.2900

or a Total of 6.2900 acres.

PERIOD OF USE: 04/01 TO 10/31

Water Right Number 29-2207 is limited to the irrigation requirements of .5900 acres.

29-2211 NAME: Craig V. & Deborah W. Waldron INT: 100% FLOW: 0.015 cfs

TYPE OF RIGHT: A49806 PRIORITY: 07/26/1977 SOURCE: Underground Water Well

POINT OF DIVERSION -- UNDERGROUND: (1) S 2120 ft. E 83 ft. from NW Cor, Sec 12, T 11N, R 3W, SLBM. DIAM: 8 inches. DEPTH: 28 feet.

WATER RIGHTS IN COMMON: 2211

###IRRIGATION:

	NORTH WEST QUARTER				NORTH EAST QUARTER				SOUTH WEST QUARTER				SOUTH EAST QUARTER				Section
	NW ¼	NE ¼	SW ¼	SE ¼	NW ¼	NE ¼	SW ¼	SE ¼	NW ¼	NE ¼	SW ¼	SE ¼	NW ¼	NE ¼	SW ¼	SE ¼	Totals
Sec 12 T 11N R 3W SLBM			X														0.2500

or a Total of .2500 acres.

PERIOD OF USE: 04/01 TO 10/31

###DOMESTIC: 1 Family

PERIOD OF USE: 01/01 TO 12/31

29-2213 NAME: Ronald J. & Carol Ann K. Davis Trustees INT: 100% FLOW: 0.2 cfs

TYPE OF RIGHT: A49964 PRIORITY: 07/27/1977 SOURCE: Underground Water Drain

POINT OF REDIVERSION: (1) S 2640 ft. W 1029 ft. from NE Cor, Sec 23, T 12N, R 3W, SLBM. drain

POINT OF DIVERSION -- DRAIN: (1) S 2667 ft. W 2234 ft. from NE Cor, Sec 23, T 12N, R 3W, SLBM.

WATER RIGHTS IN COMMON: 2213

###FISH CULTURE: Fish Culture

PERIOD OF USE: 01/01 TO 12/31

Storage from 01/01 to 12/31, inclusive, in Unnamed Reservoir with a maximum capacity of .5 acre-feet, located in:

	NORTH-WEST¼				NORTH-EAST¼				SOUTH-WEST¼				SOUTH-EAST¼			
	NW	NE	SW	SE	NW	NE	SW	SE	NW	NE	SW	SE	NW	NE	SW	SE
Sec 23 T 12N R 3W SLBM								X								

29-2214 NAME: Ray E. & Kathryn K. Lish INT: 100% FLOW: 0.015 cfs

TYPE OF RIGHT: A49986 PRIORITY: 07/26/1977 SOURCE: Underground Water Well

POINT OF DIVERSION -- UNDERGROUND: (1) N 646 ft. E 2600 ft. from SW Cor, Sec 1, T 11N, R 3W, SLBM.

WATER RIGHTS IN COMMON: 2214

###IRRIGATION:

	NORTH WEST QUARTER				NORTH EAST QUARTER				SOUTH WEST QUARTER				SOUTH EAST QUARTER				Section
	NW ¼	NE ¼	SW ¼	SE ¼	NW ¼	NE ¼	SW ¼	SE ¼	NW ¼	NE ¼	SW ¼	SE ¼	NW ¼	NE ¼	SW ¼	SE ¼	Totals
Sec 01 T 11N R 3W SLBM												X					0.0800

or a Total of .0800 acres.

PERIOD OF USE: 04/01 TO 10/31

###DOMESTIC: 1 Family

PERIOD OF USE: 01/01 TO 12/31

29-2219 NAME: Curtis B. & Bonnie Sue Grover INT: 100% FLOW: 1.07 cfs

TYPE OF RIGHT: A50070 PRIORITY: 08/16/1977 SOURCE: Surface Drain

POINT OF DIVERSION -- SURFACE: (1) S 615 ft. E 190 ft. from NW Cor, Sec 24, T 12N, R 3W, SLBM.

WATER RIGHTS IN COMMON: 2219

###IRRIGATION:

	NORTH WEST QUARTER				NORTH EAST QUARTER				SOUTH WEST QUARTER				SOUTH EAST QUARTER				Section
	NW ¼	NE ¼	SW ¼	SE ¼	NW ¼	NE ¼	SW ¼	SE ¼	NW ¼	NE ¼	SW ¼	SE ¼	NW ¼	NE ¼	SW ¼	SE ¼	Totals
Sec 24 T 12N R 3W SLBM	X																7.9000

or a Total of 7.9000 acres.

PERIOD OF USE: 04/01 TO 10/31

###STOCKWATERING: 70 Equivalent Livestock Units — PERIOD OF USE: 01/01 TO 12/31

29-2222 NAME: Sam Glade McMurdie — INT: 100% FLOW: 0.015 cfs

TYPE OF RIGHT: A50032 — PRIORITY: 08/12/1977 SOURCE: Underground Water Well

POINT OF DIVERSION -- UNDERGROUND: (1) S 35 ft. W 1433 ft. from NE Cor, Sec 12, T 11N, R 3W, SLBM. DIAM: 4 inches. DEPTH: 40 feet.

WATER RIGHTS IN COMMON: 2222

###STOCKWATERING: 400 Equivalent Livestock Units — PERIOD OF USE: 01/01 TO 12/31

###DOMESTIC: 1 Family — PERIOD OF USE: 01/01 TO 12/31

29-2224 NAME: Trent Terry & Denise Van Valkenburg Hancock — INT: 100% FLOW: 0.03 cfs

TYPE OF RIGHT: A50151 — PRIORITY: 08/31/1977 SOURCE: Underground Water Well

POINT OF DIVERSION -- UNDERGROUND: (1) S 585 ft. W 280 ft. from NE Cor, Sec 34, T 12N, R 3W, SLBM.

WATER RIGHTS IN COMMON: 2224

###IRRIGATION:

	NORTH WEST QUARTER				NORTH EAST QUARTER				SOUTH WEST QUARTER				SOUTH EAST QUARTER				Section
	NW ¼	NE ¼	SW ¼	SE ¼	NW ¼	NE ¼	SW ¼	SE ¼	NW ¼	NE ¼	SW ¼	SE ¼	NW ¼	NE ¼	SW ¼	SE ¼	Totals
Sec 34 T 12N R 3W SLBM						X											0.1700

or a Total of .1700 acres.

PERIOD OF USE: 04/01 TO 10/31

29-2234 NAME: Ferris Macfarlane — INT: 100% FLOW: 0.5 cfs

TYPE OF RIGHT: A50767 — PRIORITY: 01/10/1978 SOURCE: Unnamed spring and spring stream

POINT OF DIVERSION -- SURFACE: (1) N 2410 ft. W 240 ft. from SE Cor, Sec 26, T 13N, R 3W, SLBM.

WATER RIGHTS IN COMMON: 2234

###IRRIGATION:

	NORTH WEST QUARTER				NORTH EAST QUARTER				SOUTH WEST QUARTER				SOUTH EAST QUARTER				Section
	NW ¼	NE ¼	SW ¼	SE ¼	NW ¼	NE ¼	SW ¼	SE ¼	NW ¼	NE ¼	SW ¼	SE ¼	NW ¼	NE ¼	SW ¼	SE ¼	Totals
Sec 25 T 13N R 3W SLBM			X							X							1.3100
Sec 26 T 13N R 3W SLBM								X						X			6.7600

or a Total of 8.0700 acres.

PERIOD OF USE: 04/01 TO 10/31

###STOCKWATERING: 30 Equivalent Livestock Units — PERIOD OF USE: 01/01 TO 12/31

29-2250 NAME: Miles Y. and Suzanne C. Ferry — INT: 33.48% FLOW: 20.0 cfs
John Y. Ferry IV — INT: 40.92%
Stella J. Forsgren Trustee — INT: 0.09%
Robert Todd Yates — INT: 25.50%

TYPE OF RIGHT: A51123 — PRIORITY: 03/23/1978 SOURCE: Unnamed Drain and Canal Overflow

POINTS OF DIVERSION -- SURFACE: (1) S 2820 ft. W 2020 ft. from NE Cor, Sec 11, T 9N, R 3W, SLBM.
(2) S 3240 ft. W 60 ft. from NE Cor, Sec 11, T 9N, R 3W, SLBM.

POINTS OF REDIVERSION: (1) S 60 ft. E 625 ft. from NW Cor, Sec 11, T 9N, R 3W, SLBM. Bear River Canal Overflow
(2) S 80 ft. E 2415 ft. from NW Cor, Sec 11, T 9N, R 3W, SLBM. Bear River Canal Overflow

POINT OF DIVERSION: Irrigation from a stream from a point at N 1045 ft. E 2415 ft. from SW corner, Sec 12, T 9N, R 3W, SLBM,
to a point at N 2100 ft. E 0 ft. from SW corner, Sec 13, T 9N, R 3W, SLBM.

Group No. 1
WATER RIGHTS IN COMMON: 2250

###IRRIGATION:	NORTH WEST QUARTER				NORTH EAST QUARTER				SOUTH WEST QUARTER				SOUTH EAST QUARTER				Section
	NW ¼	NE ¼	SW ¼	SE ¼	NW ¼	NE ¼	SW ¼	SE ¼	NW ¼	NE ¼	SW ¼	SE ¼	NW ¼	NE ¼	SW ¼	SE ¼	Totals
Sec 02 T 9N R 3W SLBM															X	X	12.4500
Sec 11 T 9N R 3W SLBM						X	X			X	X	X	X	X	X	X	205.3500
Sec 13 T 9N R 3W SLBM	X		X						X								27.4100
Sec 14 T 9N R 3W SLBM			X	X													41.3100

or a Total of 286.5200 acres.

PERIOD OF USE: 04/01 TO 10/31

Group No. 2
WATER RIGHTS IN COMMON: 1743,2250

###IRRIGATION:	NORTH WEST QUARTER				NORTH EAST QUARTER				SOUTH WEST QUARTER				SOUTH EAST QUARTER				Section
	NW ¼	NE ¼	SW ¼	SE ¼	NW ¼	NE ¼	SW ¼	SE ¼	NW ¼	NE ¼	SW ¼	SE ¼	NW ¼	NE ¼	SW ¼	SE ¼	Totals
Sec 12 T 9N R 3W SLBM												X			X	X	46.5900
Sec 13 T 9N R 3W SLBM	X	X	X	X	X	X	X	X	X	X	X	X	X	X	X	X	315.7500
Sec 24 T 9N R 3W SLBM	X	X															10.4000

or a Total of 372.7400 acres.

PERIOD OF USE: 04/01 TO 10/31

Group No. 3
WATER RIGHTS IN COMMON: 2250,2532

###IRRIGATION:	NORTH WEST QUARTER				NORTH EAST QUARTER				SOUTH WEST QUARTER				SOUTH EAST QUARTER				Section
	NW ¼	NE ¼	SW ¼	SE ¼	NW ¼	NE ¼	SW ¼	SE ¼	NW ¼	NE ¼	SW ¼	SE ¼	NW ¼	NE ¼	SW ¼	SE ¼	Totals
Sec 14 T 9N R 3W SLBM	X		X														46.7000
Sec 15 T 9N R 3W SLBM						X		X									23.9700

or a Total of 70.6700 acres.

PERIOD OF USE: 04/01 TO 10/31

Group No. 4
WATER RIGHTS IN COMMON: 1743,2250,2532,3285

###STOCKWATERING: 600 Equivalent Livestock Units

PERIOD OF USE: 01/01 TO 12/31

This Right has a total irrigated acreage for all claims of 729.93 acres.

REMARKS:

This is an overflow right and has no sole supply.

29-2258 NAME: Dee B. & Mary Dell Garn INT: 100% FLOW: 0.015 cfs

TYPE OF RIGHT: A51297 PRIORITY: 04/24/1978 SOURCE: Underground Water Well

POINT OF DIVERSION -- UNDERGROUND: (1) S 765 ft. E 75 ft. from NW Cor, Sec 30, T 13N, R 2W, SLBM. DIAM: 6 inches. DEPTH: 100 feet.

WATER RIGHTS IN COMMON: 2258

###STOCKWATERING: 1 Equivalent Livestock Units

PERIOD OF USE: 01/01 TO 12/31

###DOMESTIC: 1 Family PERIOD OF USE: 01/01 TO 12/31

29-2264 NAME: Don E. Limb INT: 100% FLOW: 0.1 cfs

TYPE OF RIGHT: A51402 PRIORITY: 10/02/1981 SOURCE: Underground Water Well

POINT OF DIVERSION -- UNDERGROUND: (1) N 209 ft. E 2535 ft. from SW Cor, Sec 27, T 12N, R 3W, SLBM. DIAM: 4 inches. DEPTH: 20 feet.

WATER RIGHTS IN COMMON: 2264

###IRRIGATION:

	NORTH WEST QUARTER				NORTH EAST QUARTER				SOUTH WEST QUARTER				SOUTH EAST QUARTER				Section
	NW ¼	NE ¼	SW ¼	SE ¼	NW ¼	NE ¼	SW ¼	SE ¼	NW ¼	NE ¼	SW ¼	SE ¼	NW ¼	NE ¼	SW ¼	SE ¼	Totals
Sec 27 T 12N R 3W SLBM												X					0.2500

or a Total of .2500 acres. PERIOD OF USE: 04/01 TO 10/31

###STOCKWATERING: 10 Equivalent Livestock Units PERIOD OF USE: 01/01 TO 12/31

29-2277 NAME: Sunset Park Water Company INT: 100% FLOW: 0.1 cfs OR 22.61 acre-feet

TYPE OF RIGHT: A51732 PRIORITY: 06/13/1978 SOURCE: Underground Water Well

POINT OF DIVERSION -- UNDERGROUND: (1) S 27 ft. W 2690 ft. from E¼ Cor, Sec 21, T 11N, R 4W, SLBM. DIAM: 16 inches. DEPTH: 334 feet.

WATER RIGHTS IN COMMON: 2277

###IRRIGATION:

	NORTH WEST QUARTER				NORTH EAST QUARTER				SOUTH WEST QUARTER				SOUTH EAST QUARTER				Section
	NW ¼	NE ¼	SW ¼	SE ¼	NW ¼	NE ¼	SW ¼	SE ¼	NW ¼	NE ¼	SW ¼	SE ¼	NW ¼	NE ¼	SW ¼	SE ¼	Totals
Sec 21 T 11N R 4W SLBM							X						X				4.5000

or a Total of 4.5000 acres. PERIOD OF USE: 04/01 TO 10/31

###STOCKWATERING: 20 Equivalent Livestock Units PERIOD OF USE: 01/01 TO 12/31

###DOMESTIC: 9 Families PERIOD OF USE: 01/01 TO 12/31

29-2287 NAME: Carlos F. Andersen INT: 100% FLOW: 0.015 cfs

TYPE OF RIGHT: A51829 PRIORITY: 07/20/1978 SOURCE: Underground Water Well

POINT OF DIVERSION -- UNDERGROUND: (1) S 2725 ft. W 872 ft. from NE Cor, Sec 12, T 10N, R 3W, SLBM. DIAM: 3 inches. DEPTH: 20 feet.

WATER RIGHTS IN COMMON: 598,599,603,604,605,607,2751,1859,2287,2725,2856,2857,2858,3321

###IRRIGATION:

	NORTH WEST QUARTER				NORTH EAST QUARTER				SOUTH WEST QUARTER				SOUTH EAST QUARTER				Section
	NW ¼	NE ¼	SW ¼	SE ¼	NW ¼	NE ¼	SW ¼	SE ¼	NW ¼	NE ¼	SW ¼	SE ¼	NW ¼	NE ¼	SW ¼	SE ¼	Totals
Sec 12 T 10N R 3W SLBM								X						X			0.3600

or a Total of .3600 acres. PERIOD OF USE: 04/01 TO 10/31

###STOCKWATERING: 6 Equivalent Livestock Units PERIOD OF USE: 01/01 TO 12/31

Water Right Number 29-2287 is limited to the irrigation requirements of .3600 acres.

29-2299 NAME: Lloyd E. Lish Jr. INT: 66.38% FLOW: 0.1 cfs
Shawn & Michelle B. Lish INT: 33.61%

TYPE OF RIGHT: A52136 PRIORITY: 09/15/1978 SOURCE: Underground Water Wells

POINTS OF DIVERSION -- UNDERGROUND: (1) N 2242 ft. E 8 ft. from SW Cor, Sec 1, T 11N, R 3W, SLBM. DIAM: 6 inches. DEPTH: 35 feet.
(2) N 2157 ft. E 64 ft. from SW Cor, Sec 1, T 11N, R 3W, SLBM. DIAM: 6 inches. DEPTH: 35 feet.

WATER RIGHTS IN COMMON: 2299

###IRRIGATION:

	NORTH WEST QUARTER				NORTH EAST QUARTER				SOUTH WEST QUARTER				SOUTH EAST QUARTER				Section
	NW ¼	NE ¼	SW ¼	SE ¼	NW ¼	NE ¼	SW ¼	SE ¼	NW ¼	NE ¼	SW ¼	SE ¼	NW ¼	NE ¼	SW ¼	SE ¼	Totals
Sec 01 T 11N R 3W SLBM									X								0.7700

or a Total of .7700 acres. PERIOD OF USE: 04/01 TO 10/31

###STOCKWATERING: 60 Equivalent Livestock Units PERIOD OF USE: 01/01 TO 12/31

29-2301 NAME: Ned & Donna Baadsgaard INT: 100% FLOW: 0.015 cfs

TYPE OF RIGHT: A52148 PRIORITY: 09/19/1978 SOURCE: Underground Water Well

POINT OF DIVERSION -- UNDERGROUND: (1) N 140 ft. W 2140 ft. from SE Cor, Sec 26, T 12N, R 3W, SLBM. DIAM: 3 inches. DEPTH: 25 feet.

WATER RIGHTS IN COMMON: 2301

###IRRIGATION:

	NORTH WEST QUARTER				NORTH EAST QUARTER				SOUTH WEST QUARTER				SOUTH EAST QUARTER				Section
	NW ¼	NE ¼	SW ¼	SE ¼	NW ¼	NE ¼	SW ¼	SE ¼	NW ¼	NE ¼	SW ¼	SE ¼	NW ¼	NE ¼	SW ¼	SE ¼	Totals
Sec 26 T 12N R 3W SLBM																X	0.3000

or a Total of .3000 acres. PERIOD OF USE: 04/01 TO 10/31

29-2315 NAME: Sheldon K. Barfuss INT: 100% FLOW: 0.01 cfs

TYPE OF RIGHT: A52552 WUC PRIORITY: 01/12/1979 SOURCE: Underground Water Well

POINT OF DIVERSION -- UNDERGROUND: (1) S 486 ft. E 67 ft. from NW Cor, Sec 23, T 11N, R 3W, SLBM. DIAM: 12 inches. DEPTH: 20 feet.

WATER RIGHTS IN COMMON: 911,1350,2315

###IRRIGATION:

	NORTH WEST QUARTER				NORTH EAST QUARTER				SOUTH WEST QUARTER				SOUTH EAST QUARTER				Section
	NW ¼	NE ¼	SW ¼	SE ¼	NW ¼	NE ¼	SW ¼	SE ¼	NW ¼	NE ¼	SW ¼	SE ¼	NW ¼	NE ¼	SW ¼	SE ¼	Totals
Sec 23 T 11N R 3W SLBM	X																0.3300

or a Total of .3300 acres. PERIOD OF USE: 04/01 TO 10/31

Water Right Number 29-2315 is limited to the irrigation requirements of .2500 acres.

29-2320 NAME: Jim D. and Debbie Coombs INT: 100% FLOW: 0.015 cfs

TYPE OF RIGHT: A52622 WUC PRIORITY: 08/30/1981 SOURCE: Underground Water Well

POINT OF DIVERSION -- UNDERGROUND: (1) S 157 ft. W 115 ft. from NE Cor, Sec 7, T 11N, R 3W, SLBM. DIAM: 4 inches. DEPTH: 191 feet.

WATER RIGHTS IN COMMON: 2320

###IRRIGATION:	NORTH WEST QUARTER				NORTH EAST QUARTER				SOUTH WEST QUARTER				SOUTH EAST QUARTER				Section
	NW ¼	NE ¼	SW ¼	SE ¼	NW ¼	NE ¼	SW ¼	SE ¼	NW ¼	NE ¼	SW ¼	SE ¼	NW ¼	NE ¼	SW ¼	SE ¼	Totals
Sec 07 T 11N R 3W SLBM						0.2500											0.2500

or a Total of .2500 acres. PERIOD OF USE: 04/01 TO 10/31

###DOMESTIC: 1 Family PERIOD OF USE: 01/01 TO 12/31

29-2331 NAME: Todd J. Allen INT: 100% FLOW: 0.015 cfs

TYPE OF RIGHT: A52985 WUC PRIORITY: 04/23/1979 SOURCE: Underground Water Well

POINT OF DIVERSION -- UNDERGROUND: (1) S 560 ft. W 1170 ft. from NE Cor, Sec 3, T 11N, R 3W, SLBM. DIAM: 8 inches. DEPTH: 20 feet.

WATER RIGHTS IN COMMON: 2331

###IRRIGATION:	NORTH WEST QUARTER				NORTH EAST QUARTER				SOUTH WEST QUARTER				SOUTH EAST QUARTER				Section
	NW ¼	NE ¼	SW ¼	SE ¼	NW ¼	NE ¼	SW ¼	SE ¼	NW ¼	NE ¼	SW ¼	SE ¼	NW ¼	NE ¼	SW ¼	SE ¼	Totals
Sec 03 T 11N R 3W SLBM						X											0.1300

or a Total of .1300 acres. PERIOD OF USE: 04/01 TO 10/31

29-2335 NAME: Cynthia H. Montgomery INT: 100% FLOW: 0.015 cfs

TYPE OF RIGHT: A53011 WUC PRIORITY: 05/03/1979 SOURCE: Underground Water Well

POINT OF DIVERSION -- UNDERGROUND: (1) N 2630 ft. W 50 ft. from SE Cor, Sec 25, T 13N, R 3W, SLBM. DIAM: 8 inches. DEPTH: 105 feet.

WATER RIGHTS IN COMMON: 2335

###IRRIGATION:	NORTH WEST QUARTER				NORTH EAST QUARTER				SOUTH WEST QUARTER				SOUTH EAST QUARTER				Section
	NW ¼	NE ¼	SW ¼	SE ¼	NW ¼	NE ¼	SW ¼	SE ¼	NW ¼	NE ¼	SW ¼	SE ¼	NW ¼	NE ¼	SW ¼	SE ¼	Totals
Sec 25 T 13N R 3W SLBM														X			0.2000

or a Total of .2000 acres. PERIOD OF USE: 04/01 TO 10/31

###DOMESTIC: 1 Family PERIOD OF USE: 01/01 TO 12/31

29-2340 NAME: Dee Lewis Jr. and Karen L. Busenbark INT: 100% FLOW: 0.015 cfs

TYPE OF RIGHT: A53109 PRIORITY: 05/07/1979 SOURCE: Underground Water Well

POINT OF DIVERSION -- UNDERGROUND: (1) N 940 ft. E 130 ft. from SW Cor, Sec 26, T 12N, R 3W, SLBM. DIAM: 8 inches. DEPTH: 20 feet.

WATER RIGHTS IN COMMON: 2340

###IRRIGATION:	NORTH WEST QUARTER				NORTH EAST QUARTER				SOUTH WEST QUARTER				SOUTH EAST QUARTER				Section
	NW ¼	NE ¼	SW ¼	SE ¼	NW ¼	NE ¼	SW ¼	SE ¼	NW ¼	NE ¼	SW ¼	SE ¼	NW ¼	NE ¼	SW ¼	SE ¼	Totals
Sec 26 T 12N R 3W SLBM											X						0.1800

or a Total of .1800 acres. PERIOD OF USE: 04/01 TO 10/31

###STOCKWATERING: 2 Equivalent Livestock Units PERIOD OF USE: 01/01 TO 12/31

29-2344 NAME: Rex or Vida B. Godfrey INT: 100% FLOW: 0.5 cfs

TYPE OF RIGHT: A53193 PRIORITY: 05/25/1979 SOURCE: Unnamed Stream

POINT OF DIVERSION -- SURFACE: (1) S 2660 ft. W 2380 ft. from NE Cor, Sec 36, T 13N, R 3W, SLBM.

Group No. 1
WATER RIGHTS IN COMMON: 597,606,2344,2725,2856,2857,2858,3321

###IRRIGATION:

	NORTH WEST QUARTER				NORTH EAST QUARTER				SOUTH WEST QUARTER				SOUTH EAST QUARTER				Section
	NW ¼	NE ¼	SW ¼	SE ¼	NW ¼	NE ¼	SW ¼	SE ¼	NW ¼	NE ¼	SW ¼	SE ¼	NW ¼	NE ¼	SW ¼	SE ¼	Totals
Sec 36 T 13N R 3W SLBM							X	X									18.3000

or a Total of 18.3000 acres.

PERIOD OF USE: 04/01 TO 10/31

Group No. 2
WATER RIGHTS IN COMMON: 597,606,1530,2344,2725,2856,2857,2858,3321

###IRRIGATION:

	NORTH WEST QUARTER				NORTH EAST QUARTER				SOUTH WEST QUARTER				SOUTH EAST QUARTER				Section
	NW ¼	NE ¼	SW ¼	SE ¼	NW ¼	NE ¼	SW ¼	SE ¼	NW ¼	NE ¼	SW ¼	SE ¼	NW ¼	NE ¼	SW ¼	SE ¼	Totals
Sec 36 T 13N R 3W SLBM							X										16.3700

or a Total of 16.3700 acres.

PERIOD OF USE: 04/01 TO 10/31

###STOCKWATERING: 52 Equivalent Livestock Units

PERIOD OF USE: 01/01 TO 12/31

Stockwatering is limited to 22 ELU's.

Group No. 3
WATER RIGHTS IN COMMON: 2344

###IRRIGATION:

	NORTH WEST QUARTER				NORTH EAST QUARTER				SOUTH WEST QUARTER				SOUTH EAST QUARTER				Section
	NW ¼	NE ¼	SW ¼	SE ¼	NW ¼	NE ¼	SW ¼	SE ¼	NW ¼	NE ¼	SW ¼	SE ¼	NW ¼	NE ¼	SW ¼	SE ¼	Totals
Sec 36 T 13N R 3W SLBM				X			X										4.5800

or a Total of 4.5800 acres.

PERIOD OF USE: 04/01 TO 10/31

Group No. 4
WATER RIGHTS IN COMMON: 2344,2725,2856,2857,2858,3321

###IRRIGATION:

	NORTH WEST QUARTER				NORTH EAST QUARTER				SOUTH WEST QUARTER				SOUTH EAST QUARTER				Section
	NW ¼	NE ¼	SW ¼	SE ¼	NW ¼	NE ¼	SW ¼	SE ¼	NW ¼	NE ¼	SW ¼	SE ¼	NW ¼	NE ¼	SW ¼	SE ¼	Totals
Sec 36 T 13N R 3W SLBM							X	X									5.7400

or a Total of 5.7400 acres.

PERIOD OF USE: 04/01 TO 10/31

Water Right Number 29-2344 is limited to the irrigation requirements of 15.0000 acres.
This Right has a total irrigated acreage for all claims of 44.99 acres.

Storage from 01/01 to 12/31, inclusive, in Unnamed Reservoir with a maximum capacity of 3.6 acre-feet, located in:

	NORTH-WEST¼				*	*	NORTH-EAST¼				*	*	SOUTH-WEST¼				*	*	SOUTH-EAST¼			
	NW	NE	SW	SE	*	*	NW	NE	SW	SE	*	*	NW	NE	SW	SE	*	*	NW	NE	SW	SE
Sec 36 T 13N R 3W SLBM					*	*			X		*	*					*	*				

REMARKS:

The total consumptive use under this water right includes 0.83 AF of
reservoir evaporation calculated by data from `Consumptive Use of Irrigated
Crops in Utah`, Research Report 145, NWS Corinne.

29-2374 NAME: Herman J. & Linda M. Macedo INT: 100% FLOW: 0.015 cfs

TYPE OF RIGHT: A53842 WUC PRIORITY: 10/04/1979 SOURCE: Underground Water Well

POINT OF DIVERSION -- UNDERGROUND: (1) S 518 ft. W 155 ft. from NE Cor, Sec 18, T 11N, R 3W, SLBM. DIAM: 6 inches. DEPTH: 100 to 250 fee

Group No. 1
WATER RIGHTS IN COMMON: 597,606,2374,2725,2856,2857,2858,3321

###IRRIGATION:

	NORTH WEST QUARTER				NORTH EAST QUARTER				SOUTH WEST QUARTER				SOUTH EAST QUARTER				Section
	NW ¼	NE ¼	SW ¼	SE ¼	NW ¼	NE ¼	SW ¼	SE ¼	NW ¼	NE ¼	SW ¼	SE ¼	NW ¼	NE ¼	SW ¼	SE ¼	Totals
Sec 18 T 11N R 3W SLBM							X										0.3500

or a Total of .3500 acres. PERIOD OF USE: 04/01 TO 10/31

Group No. 2
WATER RIGHTS IN COMMON: 2374

###DOMESTIC: 1 Family PERIOD OF USE: 01/01 TO 12/31

29-2380 NAME: James A. Kay INT: 100% FLOW: 0.015 cfs

TYPE OF RIGHT: A54026 WUC PRIORITY: 11/30/1979 SOURCE: Underground Water Well

POINT OF DIVERSION -- UNDERGROUND: (1) S 31 ft. E 153 ft. from NW Cor, Sec 1, T 11N, R 3W, SLBM. DIAM: 8 inches. DEPTH: 25 feet.

WATER RIGHTS IN COMMON: 2380

###DOMESTIC: 1 Family PERIOD OF USE: 01/01 TO 12/31

PLACE OF USE: (which includes all or part of the following legal subdivisions:)

	NORTH-WEST¼					NORTH-EAST¼					SOUTH-WEST¼					SOUTH-EAST¼				
	NW	NE	SW	SE	*	NW	NE	SW	SE	*	NW	NE	SW	SE	*	NW	NE	SW	SE	*
Sec 1 T 11N R 3W SLBM	X				*					*					*					*

29-2386 NAME: Michael & Gloria C. Rudd INT: 50% FLOW: 0.17 acre-feet
G. Joe & Rachael S. Rudd INT: 50%

TYPE OF RIGHT: D3577 PRIORITY: 1890 SOURCE: Peck Spring Stream

POINT OF DIVERSION: Stockwatering directly on stream from a point at S 320 ft. E 1440 ft. from NW corner, Sec 1, T12N, R 3W, SLBM, to a point at S 410 ft. E 2005 ft. from NW corner, Sec 1, T12N, R 3W, SLBM.

WATER RIGHTS IN COMMON: 2386

###STOCKWATERING: 6 Equivalent Livestock Units PERIOD OF USE: 01/01 TO 12/31

PLACE OF USE: (which includes all or part of the following legal subdivisions:)

	NORTH-WEST¼					NORTH-EAST¼					SOUTH-WEST¼					SOUTH-EAST¼				
	NW	NE	SW	SE	*	NW	NE	SW	SE	*	NW	NE	SW	SE	*	NW	NE	SW	SE	*
Sec 1 T 12N R 3W SLBM		X			*					*					*					*

29-2453 NAME: DeVerl Barker INT: FLOW: 3.5 cfs OR 130.8 acre-feet

TYPE OF RIGHT: A9773 PRIORITY: 07/22/1925 SOURCE: Bear River

POINT OF DIVERSION -- SURFACE: (1) N 2504 ft. E 3420 ft. from S¼ Cor, Sec 33, T 9N, R 3W, SLBM.

WATER RIGHTS IN COMMON: 2451,2452,2453

###IRRIGATION:	NORTH WEST QUARTER				NORTH EAST QUARTER				SOUTH WEST QUARTER				SOUTH EAST QUARTER				Section
	NW ¼	NE ¼	SW ¼	SE ¼	NW ¼	NE ¼	SW ¼	SE ¼	NW ¼	NE ¼	SW ¼	SE ¼	NW ¼	NE ¼	SW ¼	SE ¼	Totals
Sec 03 T 8N R 3W SLBM	X		X	X													0.0000
Sec 04 T 8N R 3W SLBM					X	X	X	X									0.0000
Sec 33 T 9N R 3W SLBM															X	X	X	0.0000
Sec 34 T 9N R 3W SLBM									X	X	X	X					0.0000

or a Total of 61.7000 acres. PERIOD OF USE: 04/01 TO 10/31

As per Memorandum Decision dated 11/01/93, irrigation duty is 2.12 AF/acre

29-2482 NAME: Ronald J. & Dayle G. Stimpson INT: 100% FLOW: 0.028 cfs

TYPE OF RIGHT: Diligence PRIORITY: 1922 SOURCE: Underground Water Well

POINT OF DIVERSION -- UNDERGROUND: (1) N 80 ft. W 1985 ft. from SE Cor, Sec 31, T 13N, R 2W, SLBM.

WATER RIGHTS IN COMMON: 2482

###IRRIGATION:	NORTH WEST QUARTER				NORTH EAST QUARTER				SOUTH WEST QUARTER				SOUTH EAST QUARTER				Section
	NW ¼	NE ¼	SW ¼	SE ¼	NW ¼	NE ¼	SW ¼	SE ¼	NW ¼	NE ¼	SW ¼	SE ¼	NW ¼	NE ¼	SW ¼	SE ¼	Totals
Sec 31 T 13N R 2W SLBM															X		0.0400

or a Total of .0400 acres. PERIOD OF USE: 04/01 TO 10/31

29-2503 NAME: Metzie Jensen INT: 100% FLOW: 0.015 cfs

TYPE OF RIGHT: A54513 PRIORITY: 04/21/1980 SOURCE: Underground Water Well

POINT OF DIVERSION -- UNDERGROUND: (1) S 340 ft. W 2175 ft. from NE Cor, Sec 6, T 12N, R 2W, SLBM. DIAM: 6 inches. DEPTH: 30 feet.

WATER RIGHTS IN COMMON: 2503

###IRRIGATION:	NORTH WEST QUARTER				NORTH EAST QUARTER				SOUTH WEST QUARTER				SOUTH EAST QUARTER				Section
	NW ¼	NE ¼	SW ¼	SE ¼	NW ¼	NE ¼	SW ¼	SE ¼	NW ¼	NE ¼	SW ¼	SE ¼	NW ¼	NE ¼	SW ¼	SE ¼	Totals
Sec 06 T 12N R 2W SLBM					X												0.3000

or a Total of .3000 acres. PERIOD OF USE: 04/01 TO 10/31

###DOMESTIC: 1 Family PERIOD OF USE: 01/01 TO 12/31

29-2504 NAME: Brent C. Rupp INT: 100% FLOW: 0.015 cfs

TYPE OF RIGHT: A54560 PRIORITY: 04/30/1980 SOURCE: Underground Water Well

POINT OF DIVERSION -- UNDERGROUND: (1) S 57 ft. E 742 ft. from NW Cor, Sec 16, T 11N, R 3W, SLBM.

WATER RIGHTS IN COMMON: 2504

###IRRIGATION:

	NORTH WEST QUARTER				NORTH EAST QUARTER				SOUTH WEST QUARTER				SOUTH EAST QUARTER				Section
	NW ¼	NE ¼	SW ¼	SE ¼	NW ¼	NE ¼	SW ¼	SE ¼	NW ¼	NE ¼	SW ¼	SE ¼	NW ¼	NE ¼	SW ¼	SE ¼	Totals
Sec 16 T 11N R 3W SLBM	0.1700																0.1700

or a Total of .1700 acres. PERIOD OF USE: 04/01 TO 10/31

###DOMESTIC: 1 Family PERIOD OF USE: 01/01 TO 12/31

Domestic use is used only as an emergency backup to West Corinne Water Company and has no sole supply.

29-2518 NAME: Joel F. Jeppson INT: 100% FLOW: 0.015 cfs

TYPE OF RIGHT: A54798 PRIORITY: 06/19/1980 SOURCE: Underground Water Well

POINT OF DIVERSION -- UNDERGROUND: (1) S 1074 ft. W 165 ft. from NE Cor, Sec 21, T 11N, R 3W, SLBM. DIAM: 4 inches. DEPTH: 14 feet.

WATER RIGHTS IN COMMON: 2518

###DOMESTIC: 1 Family PERIOD OF USE: 01/01 TO 12/31

Domestic use is used only as an emergency backup to West Corinne Water Company and has no sole supply.

29-2521 NAME: Reid McMurdie INT: 100% FLOW: 1.0 cfs

TYPE OF RIGHT: A54829 WUC PRIORITY: 06/26/1980 SOURCE: Overflow from Bear River Water Canal

POINT OF DIVERSION -- SURFACE: (1) S 26 ft. W 26 ft. from NE Cor, Sec 26, T 10N, R 3W, SLBM.

WATER RIGHTS IN COMMON: 593,594,595,598,599,603,604,605,607,2521,2725,2751,2753,2856,2857,2858,3321

###IRRIGATION:

	NORTH WEST QUARTER				NORTH EAST QUARTER				SOUTH WEST QUARTER				SOUTH EAST QUARTER				Section
	NW ¼	NE ¼	SW ¼	SE ¼	NW ¼	NE ¼	SW ¼	SE ¼	NW ¼	NE ¼	SW ¼	SE ¼	NW ¼	NE ¼	SW ¼	SE ¼	Totals
Sec 26 T 10N R 3W SLBM		X				X											96.2700

or a Total of 96.2700 acres. PERIOD OF USE: 04/01 TO 10/31

###STOCKWATERING: 50 Equivalent Livestock Units PERIOD OF USE: 01/01 TO 12/31

Water Right Number 29-2521 is limited to the irrigation requirements of 21.2700 acres.

REMARKS:

Application Number A54829 (29-2521) was APPROVED by Memorandum Decision dated November 4, 1982, subject to the following conditions:
1. That the applicant shall not alter the existing spillway in any way specifically by lowering or widening.
2. That the applicant shall have no right to the water during Mr. Roper`s water turns provided under his shares in the Bear River Canal Company.
3. That the applicant must understand this is strictly an overflow filing and that if the regulation on the canal results in no overflow the applicant will have no claim to the water.

29-2525 NAME: Taylor Commercial Enterprises INT: 100% FLOW: 0.1 cfs

TYPE OF RIGHT: A55393 PRIORITY: 10/31/1980 SOURCE: Underground Water Well

POINT OF DIVERSION -- UNDERGROUND: (1) N 365 ft. E 621 ft. from SW Cor, Sec 4, T 11N, R 3W, SLBM. DIAM: 8 inches. DEPTH: 140 feet.

Group No. 1
WATER RIGHTS IN COMMON: 1022,1104,1107,1141,1370,2520,2525,2956

###STOCKWATERING: 6 Equivalent Livestock Units PERIOD OF USE: 01/01 TO 12/31

###DOMESTIC: 1 Family PERIOD OF USE: 01/01 TO 12/31

Group No. 2
WATER RIGHTS IN COMMON: 1022,1104,1107,1141,1370,2520,2525,2956

###INDUSTRIAL: Miscellaneous uses in an Implement Store PERIOD OF USE: 01/01 TO 12/31

PLACE OF USE: (which includes all or part of the following legal subdivisions:)

	NORTH-WEST¼				NORTH-EAST¼				SOUTH-WEST¼				SOUTH-EAST¼			
	NW	NE	SW	SE	NW	NE	SW	SE	NW	NE	SW	SE	NW	NE	SW	SE
Sec 4 T 11N R 3W SLBM											X					

REMARKS:

Facility and home are currently connected to and using Tremonton Municipal Water. Well is maintained as an emergency back up source. 29-2525 is considered a supplemental water right and has no sole supply.

29-2531 NAME: Miles Y. and Suzanne C. Ferry INT: 100% FLOW: 0.046 cfs

TYPE OF RIGHT: A55137 PRIORITY: 08/25/1980 SOURCE: Unnamed & Stinking Springs

POINT OF DIVERSION -- SURFACE: (1) S 1085 ft. E 815 ft. from NW Cor, Sec 30, T 10N, R 3W, SLBM.

WATER RIGHTS IN COMMON: 2531

###OTHER: Bathing in Mineral waters. PERIOD OF USE: 01/01 TO 12/31

PLACE OF USE: (which includes all or part of the following legal subdivisions:)

	NORTH-WEST¼				NORTH-EAST¼				SOUTH-WEST¼				SOUTH-EAST¼			
	NW	NE	SW	SE	NW	NE	SW	SE	NW	NE	SW	SE	NW	NE	SW	SE
Sec 30 T 10N R 3W SLBM	X															

29-2532 NAME: John and Ben Ferry INT: 100% FLOW: 5.0 cfs

TYPE OF RIGHT: A55138 PRIORITY: 08/25/1980 SOURCE: Unnamed Drains and Canal Overflow

POINTS OF DIVERSION -- SURFACE: (1) N 15 ft. E 625 ft. from SW Cor, Sec 2, T 9N, R 3W, SLBM.
(2) S 95 ft. 0 ft. from NE Cor, Sec 15, T 9N, R 3W, SLBM.

POINT OF DIVERSION: Stockwatering directly on stream from a point at S 1633 ft. W 1145 ft. from NE corner, Sec 15, T 9N, R 3W, SLBM, to a point at S 2580 ft. W 1007 ft. from NE corner, Sec 15, T 9N, R 3W, SLBM.

Group No. 1
WATER RIGHTS IN COMMON: 2250,2532

###IRRIGATION:

	NORTH WEST QUARTER				NORTH EAST QUARTER				SOUTH WEST QUARTER				SOUTH EAST QUARTER				Section
	NW ¼	NE ¼	SW ¼	SE ¼	NW ¼	NE ¼	SW ¼	SE ¼	NW ¼	NE ¼	SW ¼	SE ¼	NW ¼	NE ¼	SW ¼	SE ¼	Totals
Sec 14 T 9N R 3W SLBM		X		X													46.7000
Sec 15 T 9N R 3W SLBM						X		X									23.9700

or a Total of 70.6700 acres. PERIOD OF USE: 04/01 TO 10/31

Group No. 2
WATER RIGHTS IN COMMON: 1743,2250,2532,3285

###STOCKWATERING: 250 Equivalent Livestock Units PERIOD OF USE: 01/01 TO 12/31

REMARKS:

This is a supplemental overflow right and has no sole supply.

29-2550 NAME: David G. Guillot INT: 100% FLOW: 0.015 cfs

TYPE OF RIGHT: A55544 WUC PRIORITY: 12/30/1980 SOURCE: Underground Water Well

POINT OF DIVERSION -- UNDERGROUND: (1) N 2614 ft. E 1363 ft. from SW Cor, Sec 15, T 11N, R 3W, SLBM. DIAM: 6 inches.

WATER RIGHTS IN COMMON: 2550

###IRRIGATION:

	NORTH WEST QUARTER				NORTH EAST QUARTER				SOUTH WEST QUARTER				SOUTH EAST QUARTER				Section
	NW ¼	NE ¼	SW ¼	SE ¼	NW ¼	NE ¼	SW ¼	SE ¼	NW ¼	NE ¼	SW ¼	SE ¼	NW ¼	NE ¼	SW ¼	SE ¼	Totals
Sec 15 T 11N R 3W SLBM										X							0.3000

or a Total of .3000 acres. PERIOD OF USE: 04/01 TO 10/31

###STOCKWATERING: 20 Equivalent Livestock Units PERIOD OF USE: 01/01 TO 12/31

29-2622 NAME: USA Fish and Wildlife Service INT: 100% FLOW: 0.015 cfs

TYPE OF RIGHT: Diligence PRIORITY: 1880 SOURCE: Unnamed Spring Stream

POINT OF DIVERSION: Stockwatering directly on stream from a point at N 2083 ft. E 2670 ft. from SW corner, Sec 27, T 9N, R 2W, SLBM, to a point in NW¼SW¼ Sec 27, T 9N, R 2W, SLBM.

WATER RIGHTS IN COMMON: 2622

###STOCKWATERING: 75 Equivalent Livestock Units PERIOD OF USE: 01/01 TO 12/31

PLACE OF USE: (which includes all or part of the following legal subdivisions:)

	NORTH-WEST¼				*	*	NORTH-EAST¼				*	*	SOUTH-WEST¼				*	*	SOUTH-EAST¼			
	NW	NE	SW	SE	*	*	NW	NE	SW	SE	*	*	NW	NE	SW	SE	*	*	NW	NE	SW	SE
Sec 27 T 9N R 2W SLBM			X	X	*	*					*	*	X	X			*	*				

29-2632 NAME: DeVerl and Irene I. Payne Trustees INT: 100% FLOW: 1.0 cfs

TYPE OF RIGHT: A28419 PRIORITY: 08/20/1959 SOURCE: Bear River Oxbow Pond

POINT OF DIVERSION -- SURFACE: (1) N 485 ft. E 1230 ft. from SW Cor, Sec 6, T 11N, R 2W, SLBM.

WATER RIGHTS IN COMMON: 2632

###IRRIGATION:	NORTH WEST QUARTER				NORTH EAST QUARTER				SOUTH WEST QUARTER				SOUTH EAST QUARTER				Section
	NW ¼	NE ¼	SW ¼	SE ¼	NW ¼	NE ¼	SW ¼	SE ¼	NW ¼	NE ¼	SW ¼	SE ¼	NW ¼	NE ¼	SW ¼	SE ¼	Totals
Sec 06 T 11N R 2W SLBM											X	X					3.2700

or a Total of 3.2700 acres.

PERIOD OF USE: 04/01 TO 10/31

REMARKS:

Interest in flow is 3.27/23.07. For other interest see 29-1187.

29-2644 NAME: Lindsey Blaine Hansen Jr. Trustee INT: 7.55% FLOW: 3.0 cfs
Trent C. & Annie C. Thompson Trustees INT: 3.22%
Roger D. & Dawnelle H. Thompson INT: 4.72%
Ronald J. & Barbara J. Thompson INT: 84.51%

TYPE OF RIGHT: U2657 PRIORITY: 1928 SOURCE: Underground Water Drain

POINT OF REDIVERSION: (1) S 1955 ft. E 910 ft. from NW Cor, Sec 19, T 11N, R 2W, SLBM.

POINT OF DIVERSION -- DRAIN: (1) S 2572 ft. E 36 ft. from NW Cor, Sec 19, T 11N, R 2W, SLBM.

WATER RIGHTS IN COMMON: 2644,2725,2856,2857,2858,3321

###IRRIGATION:	NORTH WEST QUARTER				NORTH EAST QUARTER				SOUTH WEST QUARTER				SOUTH EAST QUARTER				Section
	NW ¼	NE ¼	SW ¼	SE ¼	NW ¼	NE ¼	SW ¼	SE ¼	NW ¼	NE ¼	SW ¼	SE ¼	NW ¼	NE ¼	SW ¼	SE ¼	Totals
Sec 19 T 11N R 2W SLBM	LOT 4																12.7200

or a Total of 12.7200 acres.

PERIOD OF USE: 04/01 TO 10/31

Water Right Number 29-2644 is limited to the irrigation requirements of 12.7200 acres.

REMARKS:

Interest in flow is 1/6. For other interests see Water User Claims 29-238 and 29-2645.

29-2645 NAME: Ronald J. & Barbara J. Thompson INT: 100% FLOW: 3.0 cfs

TYPE OF RIGHT: U2657 PRIORITY: 1928 SOURCE: Underground Water Drain

POINT OF REDIVERSION: (1) S 1955 ft. E 910 ft. from NW Cor, Sec 19, T 11N, R 2W, SLBM.

POINT OF DIVERSION -- DRAIN: (1) S 2572 ft. E 36 ft. from NW Cor, Sec 19, T 11N, R 2W, SLBM.

WATER RIGHTS IN COMMON: 2645,2725,2856,2857,2858,3321

###IRRIGATION:	NORTH WEST QUARTER				NORTH EAST QUARTER				SOUTH WEST QUARTER				SOUTH EAST QUARTER				Section
	NW ¼	NE ¼	SW ¼	SE ¼	NW ¼	NE ¼	SW ¼	SE ¼	NW ¼	NE ¼	SW ¼	SE ¼	NW ¼	NE ¼	SW ¼	SE ¼	Totals
Sec 19 T 11N R 2W SLBM	LOT 4																9.8600

or a Total of 9.8600 acres. PERIOD OF USE: 04/01 TO 10/31

Water Right Number 29-2645 is limited to the irrigation requirements of 9.3000 acres.

REMARKS:

Interest in flow is 1/6. For other interests see 29-238 and 29-2644.

29-2649 NAME: Lindon Thompson INT: 100% FLOW: 1.93 cfs

TYPE OF RIGHT: A8556 PRIORITY: 06/08/1920 SOURCE: Bear River

POINT OF DIVERSION -- SURFACE: (1) S 1450 ft. E 1945 ft. from NW Cor, Sec 30, T 11N, R 2W, SLBM.

WATER RIGHTS IN COMMON: 603,604,605,607,2649,2725,2751,2856,2857,2858,3321

###IRRIGATION:	NORTH WEST QUARTER				NORTH EAST QUARTER				SOUTH WEST QUARTER				SOUTH EAST QUARTER				Section
	NW ¼	NE ¼	SW ¼	SE ¼	NW ¼	NE ¼	SW ¼	SE ¼	NW ¼	NE ¼	SW ¼	SE ¼	NW ¼	NE ¼	SW ¼	SE ¼	Totals
Sec 30 T 11N R 2W SLBM		X			X												21.7400

or a Total of 21.7400 acres. PERIOD OF USE: 04/01 TO 10/31

Place of use is described as lots 2 & 3 of sec. 30, T11N, R2W, on county plats.

REMARKS:

Flow: Interest in flow is 21.74/102.92. For other interests see Water User Claims 1003,1789.

29-2667 NAME: Brodie M. & Annette D. Wagstaff INT: 100% FLOW: 0.033 cfs

TYPE OF RIGHT: Underground Water Claim PRIORITY: 1935 SOURCE: Underground Water Well

POINT OF DIVERSION -- UNDERGROUND: (1) S 2553 ft. W 29 ft. from NE Cor, Sec 1, T 11N, R 3W, SLBM.

Group No. 1
WATER RIGHTS IN COMMON: 2667

###IRRIGATION:	NORTH WEST QUARTER				NORTH EAST QUARTER				SOUTH WEST QUARTER				SOUTH EAST QUARTER				Section
	NW ¼	NE ¼	SW ¼	SE ¼	NW ¼	NE ¼	SW ¼	SE ¼	NW ¼	NE ¼	SW ¼	SE ¼	NW ¼	NE ¼	SW ¼	SE ¼	Totals
Sec 01 T 11N R 3W SLBM								X									0.3700

or a Total of .3700 acres. PERIOD OF USE: 04/01 TO 10/31

###DOMESTIC: 1 Family PERIOD OF USE: 01/01 TO 12/31

Group No. 2
WATER RIGHTS IN COMMON: 2667,2725,2856,2857,2858,3321

###IRRIGATION:	NORTH WEST QUARTER				NORTH EAST QUARTER				SOUTH WEST QUARTER				SOUTH EAST QUARTER				Section
	NW ¼	NE ¼	SW ¼	SE ¼	NW ¼	NE ¼	SW ¼	SE ¼	NW ¼	NE ¼	SW ¼	SE ¼	NW ¼	NE ¼	SW ¼	SE ¼	Totals
Sec 01 T 11N R 3W SLBM								X									0.8100

or a Total of .8100 acres. PERIOD OF USE: 04/01 TO 10/31

Water Right Number 29-2667 is limited to the irrigation requirements of .3700 acres.
This Right has a total irrigated acreage for all claims of 1.18 acres.

29-2702 NAME: Evan Hess, Trustee INT: 100% FLOW: 0.012 cfs

TYPE OF RIGHT: A55635 PRIORITY: 01/15/1981 SOURCE: Underground Water Well

POINT OF DIVERSION -- UNDERGROUND: (1) N 331 ft. E 173 ft. from SW Cor, Sec 24, T 13N, R 3W, SLBM. DIAM: 10 inches. DEPTH: 40 feet.

WATER RIGHTS IN COMMON: 2702

###IRRIGATION:	NORTH WEST QUARTER				NORTH EAST QUARTER				SOUTH WEST QUARTER				SOUTH EAST QUARTER				Section
	NW ¼	NE ¼	SW ¼	SE ¼	NW ¼	NE ¼	SW ¼	SE ¼	NW ¼	NE ¼	SW ¼	SE ¼	NW ¼	NE ¼	SW ¼	SE ¼	Totals
Sec 24 T 13N R 3W SLBM											X						0.1500

or a Total of .1500 acres.

PERIOD OF USE: 04/01 TO 10/31

###DOMESTIC: 1 Family

PERIOD OF USE: 01/01 TO 12/31

29-2706 NAME: Quinten R. & Vonda B. Hess Trustee INT: 100% FLOW: 4.7 acre-feet

TYPE OF RIGHT: A55729 PRIORITY: 02/03/1981 SOURCE: Unnamed Springs

POINTS OF DIVERSION -- SURFACE: (1) N 35 ft. E 1600 ft. from SW Cor, Sec 1, T 12N, R 3W, SLBM.
(2) N 210 ft. E 1630 ft. from SW Cor, Sec 1, T 12N, R 3W, SLBM.
(3) N 455 ft. E 1410 ft. from SW Cor, Sec 1, T 12N, R 3W, SLBM.

WATER RIGHTS IN COMMON: 1871,2706

###IRRIGATION:	NORTH WEST QUARTER				NORTH EAST QUARTER				SOUTH WEST QUARTER				SOUTH EAST QUARTER				Section
	NW ¼	NE ¼	SW ¼	SE ¼	NW ¼	NE ¼	SW ¼	SE ¼	NW ¼	NE ¼	SW ¼	SE ¼	NW ¼	NE ¼	SW ¼	SE ¼	Totals
Sec 01 T 12N R 3W SLBM												X					5.9000

or a Total of 5.9000 acres.

PERIOD OF USE: 04/01 TO 10/31

###STOCKWATERING: 50 Equivalent Livestock Units

PERIOD OF USE: 01/01 TO 12/31

REMARKS:

The flow from these springs is intermittent and is governed by
irrigation practices above and west of the Malad River.

Irriagion and stockwatering are supplemental to 29-1871 and have no
sole supply.

29-2710 NAME: LeGrand Johnson Construction Company Inc. INT: 100% FLOW: 0.58 cfs

TYPE OF RIGHT: A55795 PRIORITY: 02/17/1981 SOURCE: Underground Water Drain

POINT OF DIVERSION -- DRAIN: (1) S 2578 ft. E 613 ft. from NW Cor, Sec 15, T 11N, R 3W, SLBM.

WATER RIGHTS IN COMMON: 2710

###INDUSTRIAL: Water used in the mixing of concrete.

PERIOD OF USE: 01/01 TO 12/31

29-2725 NAME: Bear River Canal Company INT: 100% FLOW: 50.0 cfs OR 12,712.0 acre-feet

TYPE OF RIGHT: A56219 PRIORITY: 04/22/1981 SOURCE: Bear River

POINT OF DIVERSION -- SURFACE: (1) N 2260 ft. E 125 ft. from SW Cor, Sec 26, T 13N, R 2W, SLBM.

Group No. 1
WATER RIGHTS IN COMMON: 475,1244,2144,2633,2634,2725,2755,3321

###IRRIGATION:	NORTH WEST QUARTER				NORTH EAST QUARTER				SOUTH WEST QUARTER				SOUTH EAST QUARTER				Section
	NW ¼	NE ¼	SW ¼	SE ¼	NW ¼	NE ¼	SW ¼	SE ¼	NW ¼	NE ¼	SW ¼	SE ¼	NW ¼	NE ¼	SW ¼	SE ¼	Totals
Sec 08 T 11N R 2W SLBM						1.5000											1.5000

or a Total of 1.5000 acres. PERIOD OF USE: 04/01 TO 10/31

Group No. 2
WATER RIGHTS IN COMMON: 476,2633,2725,2755,3321

###IRRIGATION:	NORTH WEST QUARTER				NORTH EAST QUARTER				SOUTH WEST QUARTER				SOUTH EAST QUARTER				Section
	NW ¼	NE ¼	SW ¼	SE ¼	NW ¼	NE ¼	SW ¼	SE ¼	NW ¼	NE ¼	SW ¼	SE ¼	NW ¼	NE ¼	SW ¼	SE ¼	Totals
Sec 08 T 11N R 2W SLBM													0.3000				0.3000

or a Total of .3000 acres. PERIOD OF USE: 04/01 TO 10/31

Group No. 3
WATER RIGHTS IN COMMON: 532,1015,1147,1371,2633,2640,2725,2755,3321

###IRRIGATION:	NORTH WEST QUARTER				NORTH EAST QUARTER				SOUTH WEST QUARTER				SOUTH EAST QUARTER				Section
	NW ¼	NE ¼	SW ¼	SE ¼	NW ¼	NE ¼	SW ¼	SE ¼	NW ¼	NE ¼	SW ¼	SE ¼	NW ¼	NE ¼	SW ¼	SE ¼	Totals
Sec 05 T 11N R 2W SLBM		0.8000															0.8000

or a Total of .8000 acres. PERIOD OF USE: 04/01 TO 10/31

Group No. 4
WATER RIGHTS IN COMMON: 532,1015,1147,1371,2633,2725,2755,3321

###IRRIGATION:	NORTH WEST QUARTER				NORTH EAST QUARTER				SOUTH WEST QUARTER				SOUTH EAST QUARTER				Section
	NW ¼	NE ¼	SW ¼	SE ¼	NW ¼	NE ¼	SW ¼	SE ¼	NW ¼	NE ¼	SW ¼	SE ¼	NW ¼	NE ¼	SW ¼	SE ¼	Totals
Sec 05 T 11N R 2W SLBM		1.8000															1.8000

or a Total of 1.8000 acres. PERIOD OF USE: 04/01 TO 10/31

Group No. 5
WATER RIGHTS IN COMMON: 700,2633,2725,2755,2895,3321

###IRRIGATION:	NORTH WEST QUARTER				NORTH EAST QUARTER				SOUTH WEST QUARTER				SOUTH EAST QUARTER				Section
	NW ¼	NE ¼	SW ¼	SE ¼	NW ¼	NE ¼	SW ¼	SE ¼	NW ¼	NE ¼	SW ¼	SE ¼	NW ¼	NE ¼	SW ¼	SE ¼	Totals
Sec 23 T 10N R 2W SLBM	0.8000																0.8000

or a Total of .8000 acres. PERIOD OF USE: 04/01 TO 10/31

Group No. 6
WATER RIGHTS IN COMMON: 704,2633,2725,2755,3321

###IRRIGATION:	NORTH WEST QUARTER				NORTH EAST QUARTER				SOUTH WEST QUARTER				SOUTH EAST QUARTER				Section
	NW ¼	NE ¼	SW ¼	SE ¼	NW ¼	NE ¼	SW ¼	SE ¼	NW ¼	NE ¼	SW ¼	SE ¼	NW ¼	NE ¼	SW ¼	SE ¼	Totals
Sec 05 T 11N R 2W SLBM												0.7000					0.7000

or a Total of .7000 acres. PERIOD OF USE: 04/01 TO 10/31

Group No. 7
WATER RIGHTS IN COMMON: 723,1064,1984,2580,2633,2725,2755,3321

###IRRIGATION:	NORTH WEST QUARTER				NORTH EAST QUARTER				SOUTH WEST QUARTER				SOUTH EAST QUARTER				Section
	NW ¼	NE ¼	SW ¼	SE ¼	NW ¼	NE ¼	SW ¼	SE ¼	NW ¼	NE ¼	SW ¼	SE ¼	NW ¼	NE ¼	SW ¼	SE ¼	Totals
Sec 15 T 10N R 2W SLBM													1.7000				1.7000

or a Total of 1.7000 acres.

PERIOD OF USE: 04/01 TO 10/31

Group No. 8
WATER RIGHTS IN COMMON: 764,2633,2725,2755,3321

###IRRIGATION:	NORTH WEST QUARTER				NORTH EAST QUARTER				SOUTH WEST QUARTER				SOUTH EAST QUARTER				Section
	NW ¼	NE ¼	SW ¼	SE ¼	NW ¼	NE ¼	SW ¼	SE ¼	NW ¼	NE ¼	SW ¼	SE ¼	NW ¼	NE ¼	SW ¼	SE ¼	Totals
Sec 05 T 11N R 2W SLBM															0.6000		0.6000

or a Total of .6000 acres.

PERIOD OF USE: 04/01 TO 10/31

Group No. 9
WATER RIGHTS IN COMMON: 856,2014,2633,2725,2755,3321

###IRRIGATION:	NORTH WEST QUARTER				NORTH EAST QUARTER				SOUTH WEST QUARTER				SOUTH EAST QUARTER				Section
	NW ¼	NE ¼	SW ¼	SE ¼	NW ¼	NE ¼	SW ¼	SE ¼	NW ¼	NE ¼	SW ¼	SE ¼	NW ¼	NE ¼	SW ¼	SE ¼	Totals
Sec 16 T 10N R 2W SLBM		1.5000	3.5000	36.6000	4.1000		26.7000		0.3000	21.2000			21.1000	0.7000			115.7000

or a Total of 115.7000 acres.

PERIOD OF USE: 04/01 TO 10/31

Group No. 10
WATER RIGHTS IN COMMON: 857,1259,2633,2725,2752,2754,2755,3321

###IRRIGATION:	NORTH WEST QUARTER				NORTH EAST QUARTER				SOUTH WEST QUARTER				SOUTH EAST QUARTER				Section
	NW ¼	NE ¼	SW ¼	SE ¼	NW ¼	NE ¼	SW ¼	SE ¼	NW ¼	NE ¼	SW ¼	SE ¼	NW ¼	NE ¼	SW ¼	SE ¼	Totals
Sec 05 T 10N R 2W SLBM									0.7000								0.7000
Sec 06 T 10N R 2W SLBM	LOT 6																0.2000
Sec 06 T 10N R 2W SLBM								0.6000									0.6000
Sec 07 T 10N R 2W SLBM	LOT 1																0.4000
Sec 07 T 10N R 2W SLBM						0.2000											0.2000
Sec 08 T 10N R 2W SLBM									0.6500								0.6500
Sec 31 T 11N R 2W SLBM														0.4000			0.4000

or a Total of 3.1500 acres.

PERIOD OF USE: 04/01 TO 10/31

Group No. 11
WATER RIGHTS IN COMMON: 857,1259,2633,2725,2755,3321

###IRRIGATION:	NORTH WEST QUARTER				NORTH EAST QUARTER				SOUTH WEST QUARTER				SOUTH EAST QUARTER				Section
	NW ¼	NE ¼	SW ¼	SE ¼	NW ¼	NE ¼	SW ¼	SE ¼	NW ¼	NE ¼	SW ¼	SE ¼	NW ¼	NE ¼	SW ¼	SE ¼	Totals
Sec 04 T 10N R 2W SLBM	4.8800	5.3200	2.8000	4.2600						1.4700		0.6000			0.2000		19.5300
Sec 05 T 10N R 2W SLBM								0.2000									0.2000
Sec 09 T 10N R 2W SLBM					0.8000		0.8000							1.0000			2.6000
Sec 10 T 10N R 2W SLBM											0.5500						0.5500
Sec 15 T 10N R 2W SLBM	1.7000	0.4000	1.1000	3.3000													6.5000
Sec 29 T 11N R 2W SLBM						2.1000										1.0000	3.1000
Sec 33 T 11N R 2W SLBM	0.5000		0.7000						1.5000		4.1000						6.8000

or a Total of 39.2800 acres.

PERIOD OF USE: 04/01 TO 10/31

Group No. 12
WATER RIGHTS IN COMMON: 906,1022,1104,1141,1289,1370,2633,2725,2752,2755,3321

###IRRIGATION:	NORTH WEST QUARTER				NORTH EAST QUARTER				SOUTH WEST QUARTER				SOUTH EAST QUARTER				Section
	NW ¼	NE ¼	SW ¼	SE ¼	NW ¼	NE ¼	SW ¼	SE ¼	NW ¼	NE ¼	SW ¼	SE ¼	NW ¼	NE ¼	SW ¼	SE ¼	Totals
Sec 06 T 11N R 2W SLBM	LOT 14																0.7000

or a Total of .7000 acres.

PERIOD OF USE: 04/01 TO 10/31

Group No. 13
WATER RIGHTS IN COMMON: 906,1022,1104,1141,1289,1370,2633,2725,2755,3321

###IRRIGATION:	NORTH WEST QUARTER				NORTH EAST QUARTER				SOUTH WEST QUARTER				SOUTH EAST QUARTER				Section
	NW ¼	NE ¼	SW ¼	SE ¼	NW ¼	NE ¼	SW ¼	SE ¼	NW ¼	NE ¼	SW ¼	SE ¼	NW ¼	NE ¼	SW ¼	SE ¼	Totals
Sec 05 T 11N R 2W SLBM										0.6000			0.5000				1.1000

or a Total of 1.1000 acres.

PERIOD OF USE: 04/01 TO 10/31

Group No. 14
WATER RIGHTS IN COMMON: 911,1350,2633,2725,2752,2754,2755,3321

###IRRIGATION:	NORTH WEST QUARTER				NORTH EAST QUARTER				SOUTH WEST QUARTER				SOUTH EAST QUARTER				Section
	NW ¼	NE ¼	SW ¼	SE ¼	NW ¼	NE ¼	SW ¼	SE ¼	NW ¼	NE ¼	SW ¼	SE ¼	NW ¼	NE ¼	SW ¼	SE ¼	Totals
Sec 05 T 9N R 2W SLBM								0.5000				0.1000		0.4000	0.3000		1.3000
Sec 08 T 9N R 2W SLBM					0.2000												0.2000
Sec 16 T 9N R 2W SLBM		0.2000									0.2000	0.2000					0.6000
Sec 17 T 9N R 2W SLBM							0.2000					0.3000			0.5000		1.0000
Sec 20 T 9N R 2W SLBM		0.3000			0.2000	0.2000											0.7000
Sec 17 T 10N R 2W SLBM												0.5000					0.5000
Sec 20 T 10N R 2W SLBM					0.9000		0.2000					0.2000		0.3000	0.2000	0.7000	2.5000
Sec 29 T 10N R 2W SLBM	LOT 2																1.2000
Sec 29 T 10N R 2W SLBM		0.3000				0.1000							0.2000				0.6000
Sec 32 T 10N R 2W SLBM					0.9000	1.1000		0.6000									2.6000
Sec 33 T 10N R 2W SLBM	0.2000									0.3000							0.5000

or a Total of 11.7000 acres.

PERIOD OF USE: 04/01 TO 10/31

Group No. 15
WATER RIGHTS IN COMMON: 912,2633,2725,2755,3321

###IRRIGATION:	NORTH WEST QUARTER				NORTH EAST QUARTER				SOUTH WEST QUARTER				SOUTH EAST QUARTER				Section
	NW ¼	NE ¼	SW ¼	SE ¼	NW ¼	NE ¼	SW ¼	SE ¼	NW ¼	NE ¼	SW ¼	SE ¼	NW ¼	NE ¼	SW ¼	SE ¼	Totals
Sec 30 T 12N R 2W SLBM														2.4000			2.4000

or a Total of 2.4000 acres.

PERIOD OF USE: 04/01 TO 10/31

Group No. 16
WATER RIGHTS IN COMMON: 995,1183,2633,2725,2752,2754,2755,2766,3321

###IRRIGATION:	NORTH WEST QUARTER				NORTH EAST QUARTER				SOUTH WEST QUARTER				SOUTH EAST QUARTER				Section
	NW ¼	NE ¼	SW ¼	SE ¼	NW ¼	NE ¼	SW ¼	SE ¼	NW ¼	NE ¼	SW ¼	SE ¼	NW ¼	NE ¼	SW ¼	SE ¼	Totals
Sec 31 T 11N R 2W SLBM	LOT 4																21.8000
Sec 31 T 11N R 2W SLBM	LOT 8																23.3000
Sec 36 T 11N R 3W SLBM													7.1000		4.4000		11.5000

or a Total of 56.6000 acres.

PERIOD OF USE: 04/01 TO 10/31

Group No. 17
WATER RIGHTS IN COMMON: 996,2633,2725,2752,2754,2755,3321

###IRRIGATION:	NORTH WEST QUARTER				NORTH EAST QUARTER				SOUTH WEST QUARTER				SOUTH EAST QUARTER				Section
	NW ¼	NE ¼	SW ¼	SE ¼	NW ¼	NE ¼	SW ¼	SE ¼	NW ¼	NE ¼	SW ¼	SE ¼	NW ¼	NE ¼	SW ¼	SE ¼	Totals
Sec 19 T 10N R 2W SLBM	LOT 8																27.2000
Sec 19 T 10N R 2W SLBM	LOT 6																78.0000
Sec 19 T 10N R 2W SLBM	LOT 7																74.5000

or a Total of 179.7000 acres.

PERIOD OF USE: 04/01 TO 10/31

Group No. 18
WATER RIGHTS IN COMMON: 1244,2144,2633,2643,2725,2755,3321

###IRRIGATION:	NORTH WEST QUARTER				NORTH EAST QUARTER				SOUTH WEST QUARTER				SOUTH EAST QUARTER				Section
	NW ¼	NE ¼	SW ¼	SE ¼	NW ¼	NE ¼	SW ¼	SE ¼	NW ¼	NE ¼	SW ¼	SE ¼	NW ¼	NE ¼	SW ¼	SE ¼	Totals
Sec 05 T 11N R 2W SLBM												2.2500			2.4000		4.6500
Sec 08 T 11N R 2W SLBM					1.5000	1.3000	3.1000	1.1000					0.3000	0.4000	1.6000		9.3000
Sec 16 T 11N R 2W SLBM									0.9000								0.9000
Sec 17 T 11N R 2W SLBM		0.1000		0.1000	0.1000	1.2000	0.4000	1.5000					0.7000			2.0000	6.1000
Sec 20 T 11N R 2W SLBM					0.3000	0.3000	0.2000	1.5000						0.8000	2.4000	0.5000	6.0000

or a Total of 26.9500 acres.

PERIOD OF USE: 04/01 TO 10/31

Group No. 19
WATER RIGHTS IN COMMON: 1263,2633,2725,2752,2755,3321

###IRRIGATION:	NORTH WEST QUARTER				NORTH EAST QUARTER				SOUTH WEST QUARTER				SOUTH EAST QUARTER				Section
	NW ¼	NE ¼	SW ¼	SE ¼	NW ¼	NE ¼	SW ¼	SE ¼	NW ¼	NE ¼	SW ¼	SE ¼	NW ¼	NE ¼	SW ¼	SE ¼	Totals
Sec 30 T 11N R 2W SLBM	LOT 7																21.7000
Sec 30 T 11N R 2W SLBM	LOT 6																28.1000

or a Total of 49.8000 acres.

PERIOD OF USE: 04/01 TO 10/31

Group No. 20
WATER RIGHTS IN COMMON: 1360,2633,2725,2755,3321

###IRRIGATION:	NORTH WEST QUARTER				NORTH EAST QUARTER				SOUTH WEST QUARTER				SOUTH EAST QUARTER				Section
	NW ¼	NE ¼	SW ¼	SE ¼	NW ¼	NE ¼	SW ¼	SE ¼	NW ¼	NE ¼	SW ¼	SE ¼	NW ¼	NE ¼	SW ¼	SE ¼	Totals
Sec 23 T 10N R 2W SLBM			0.2500														0.2500

or a Total of .2500 acres.

PERIOD OF USE: 04/01 TO 10/31

Group No. 21
WATER RIGHTS IN COMMON: 1422,2633,2725,2755,3321

###IRRIGATION:	NORTH WEST QUARTER				NORTH EAST QUARTER				SOUTH WEST QUARTER				SOUTH EAST QUARTER				Section
	NW ¼	NE ¼	SW ¼	SE ¼	NW ¼	NE ¼	SW ¼	SE ¼	NW ¼	NE ¼	SW ¼	SE ¼	NW ¼	NE ¼	SW ¼	SE ¼	Totals
Sec 17 T 11N R 2W SLBM													16.8000				16.8000

or a Total of 16.8000 acres.

PERIOD OF USE: 04/01 TO 10/31

Group No. 22
WATER RIGHTS IN COMMON: 1445,2633,2725,2755,3321

###IRRIGATION:	NORTH WEST QUARTER				NORTH EAST QUARTER				SOUTH WEST QUARTER				SOUTH EAST QUARTER				Section
	NW ¼	NE ¼	SW ¼	SE ¼	NW ¼	NE ¼	SW ¼	SE ¼	NW ¼	NE ¼	SW ¼	SE ¼	NW ¼	NE ¼	SW ¼	SE ¼	Totals
Sec 22 T 10N R 2W SLBM														2.5000		0.5000	3.0000
Sec 23 T 10N R 2W SLBM									12.4000	0.1000	16.7000	4.1000					33.3000

or a Total of 36.3000 acres.

PERIOD OF USE: 04/01 TO 10/31

Group No. 23
WATER RIGHTS IN COMMON: 1457,2633,2725,2755,3321

###IRRIGATION:	NORTH WEST QUARTER				NORTH EAST QUARTER				SOUTH WEST QUARTER				SOUTH EAST QUARTER				Section
	NW ¼	NE ¼	SW ¼	SE ¼	NW ¼	NE ¼	SW ¼	SE ¼	NW ¼	NE ¼	SW ¼	SE ¼	NW ¼	NE ¼	SW ¼	SE ¼	Totals
Sec 17 T 11N R 2W SLBM		0.5000			32.7000												33.2000

or a Total of 33.2000 acres.

PERIOD OF USE: 04/01 TO 10/31

Group No. 24
WATER RIGHTS IN COMMON: 1471,2633,2725,2752,2755,3321

###IRRIGATION:	NORTH WEST QUARTER				NORTH EAST QUARTER				SOUTH WEST QUARTER				SOUTH EAST QUARTER				Section
	NW ¼	NE ¼	SW ¼	SE ¼	NW ¼	NE ¼	SW ¼	SE ¼	NW ¼	NE ¼	SW ¼	SE ¼	NW ¼	NE ¼	SW ¼	SE ¼	Totals
Sec 07 T 11N R 2W SLBM	LOT 8																6.5000
Sec 08 T 11N R 2W SLBM									29.1000	12.0000	15.3000						56.4000

or a Total of 62.9000 acres.

PERIOD OF USE: 04/01 TO 10/31

Group No. 25
WATER RIGHTS IN COMMON: 1558,2633,2725,2755,3321

###IRRIGATION:	NORTH WEST QUARTER				NORTH EAST QUARTER				SOUTH WEST QUARTER				SOUTH EAST QUARTER				Section
	NW ¼	NE ¼	SW ¼	SE ¼	NW ¼	NE ¼	SW ¼	SE ¼	NW ¼	NE ¼	SW ¼	SE ¼	NW ¼	NE ¼	SW ¼	SE ¼	Totals
Sec 26 T 10N R 2W SLBM															0.9000	6.2000	7.1000
Sec 35 T 10N R 2W SLBM		2.1000		0.1000	22.5000	20.1000	1.5000										46.3000

or a Total of 53.4000 acres.

PERIOD OF USE: 04/01 TO 10/31

Group No. 26
WATER RIGHTS IN COMMON: 1752,2008,2009,2633,2725,2755,3321

###IRRIGATION:	NORTH WEST QUARTER				NORTH EAST QUARTER				SOUTH WEST QUARTER				SOUTH EAST QUARTER				Section
	NW ¼	NE ¼	SW ¼	SE ¼	NW ¼	NE ¼	SW ¼	SE ¼	NW ¼	NE ¼	SW ¼	SE ¼	NW ¼	NE ¼	SW ¼	SE ¼	Totals
Sec 26 T 10N R 2W SLBM												3.2000			15.0000		18.2000

or a Total of 18.2000 acres.

PERIOD OF USE: 04/01 TO 10/31

Group No. 27
WATER RIGHTS IN COMMON: 1752,2009,2633,2725,2755,3321

###IRRIGATION:	NORTH WEST QUARTER				NORTH EAST QUARTER				SOUTH WEST QUARTER				SOUTH EAST QUARTER				Section
	NW ¼	NE ¼	SW ¼	SE ¼	NW ¼	NE ¼	SW ¼	SE ¼	NW ¼	NE ¼	SW ¼	SE ¼	NW ¼	NE ¼	SW ¼	SE ¼	Totals
Sec 26 T 10N R 2W SLBM													0.6000	0.7000	7.8000	3.6000	12.7000

or a Total of 12.7000 acres.

PERIOD OF USE: 04/01 TO 10/31

Group No. 28
WATER RIGHTS IN COMMON: 1859,2122,2633,2725,2752,2754,2755,3321

###IRRIGATION:	NORTH WEST QUARTER				NORTH EAST QUARTER				SOUTH WEST QUARTER				SOUTH EAST QUARTER				Section
	NW ¼	NE ¼	SW ¼	SE ¼	NW ¼	NE ¼	SW ¼	SE ¼	NW ¼	NE ¼	SW ¼	SE ¼	NW ¼	NE ¼	SW ¼	SE ¼	Totals
Sec 17 T 10N R 2W SLBM									0.5000								0.5000

or a Total of .5000 acres.

PERIOD OF USE: 04/01 TO 10/31

Group No. 29
WATER RIGHTS IN COMMON: 1859,2633,2725,2752,2754,2755,3321

###IRRIGATION:	NORTH WEST QUARTER				NORTH EAST QUARTER				SOUTH WEST QUARTER				SOUTH EAST QUARTER				Section
	NW ¼	NE ¼	SW ¼	SE ¼	NW ¼	NE ¼	SW ¼	SE ¼	NW ¼	NE ¼	SW ¼	SE ¼	NW ¼	NE ¼	SW ¼	SE ¼	Totals
Sec 07 T 10N R 2W SLBM	LOT 11																1.9900
Sec 08 T 10N R 2W SLBM									0.5000		0.6000						1.1000

	NW ¼	NE ¼	SW ¼	SE ¼	NW ¼	NE ¼	SW ¼	SE ¼	NW ¼	NE ¼	SW ¼	SE ¼	NW ¼	NE ¼	SW ¼	SE ¼	Section Totals
Sec 17 T 10N R 2W SLBM			0.3000														0.3000
Sec 18 T 10N R 2W SLBM					0.8000			1.0000									1.8000

or a Total of 5.1900 acres.

PERIOD OF USE: 04/01 TO 10/31

Group No. 30

WATER RIGHTS IN COMMON: 1872,2633,2725,2755,3321

###IRRIGATION:	NORTH WEST QUARTER				NORTH EAST QUARTER				SOUTH WEST QUARTER				SOUTH EAST QUARTER				Section
	NW ¼	NE ¼	SW ¼	SE ¼	NW ¼	NE ¼	SW ¼	SE ¼	NW ¼	NE ¼	SW ¼	SE ¼	NW ¼	NE ¼	SW ¼	SE ¼	Totals
Sec 23 T 10N R 2W SLBM	0.4000																0.4000

or a Total of .4000 acres.

PERIOD OF USE: 04/01 TO 10/31

Group No. 31

WATER RIGHTS IN COMMON: 1957,2014,2633,2725,2752,2754,2755,3321

###IRRIGATION:	NORTH WEST QUARTER				NORTH EAST QUARTER				SOUTH WEST QUARTER				SOUTH EAST QUARTER				Section
	NW ¼	NE ¼	SW ¼	SE ¼	NW ¼	NE ¼	SW ¼	SE ¼	NW ¼	NE ¼	SW ¼	SE ¼	NW ¼	NE ¼	SW ¼	SE ¼	Totals
Sec 08 T 10N R 2W SLBM										10.0000		23.6000	40.0000	11.2000	40.0000	17.8000	142.6000

or a Total of 142.6000 acres.

PERIOD OF USE: 04/01 TO 10/31

Group No. 32

WATER RIGHTS IN COMMON: 1989,2633,2725,2755,3321

###IRRIGATION:	NORTH WEST QUARTER				NORTH EAST QUARTER				SOUTH WEST QUARTER				SOUTH EAST QUARTER				Section
	NW ¼	NE ¼	SW ¼	SE ¼	NW ¼	NE ¼	SW ¼	SE ¼	NW ¼	NE ¼	SW ¼	SE ¼	NW ¼	NE ¼	SW ¼	SE ¼	Totals
Sec 05 T 11N R 2W SLBM				0.6000			1.6000										2.2000

or a Total of 2.2000 acres.

PERIOD OF USE: 04/01 TO 10/31

Group No. 33

WATER RIGHTS IN COMMON: 1995,2633,2725,2755,3321

###IRRIGATION:	NORTH WEST QUARTER				NORTH EAST QUARTER				SOUTH WEST QUARTER				SOUTH EAST QUARTER				Section
	NW ¼	NE ¼	SW ¼	SE ¼	NW ¼	NE ¼	SW ¼	SE ¼	NW ¼	NE ¼	SW ¼	SE ¼	NW ¼	NE ¼	SW ¼	SE ¼	Totals
Sec 08 T 11N R 2W SLBM					0.8000		0.7000										1.5000

or a Total of 1.5000 acres.

PERIOD OF USE: 04/01 TO 10/31

Group No. 34

WATER RIGHTS IN COMMON: 2000,2633,2725,2755,3321

###IRRIGATION:	NORTH WEST QUARTER				NORTH EAST QUARTER				SOUTH WEST QUARTER				SOUTH EAST QUARTER				Section
	NW ¼	NE ¼	SW ¼	SE ¼	NW ¼	NE ¼	SW ¼	SE ¼	NW ¼	NE ¼	SW ¼	SE ¼	NW ¼	NE ¼	SW ¼	SE ¼	Totals
Sec 05 T 11N R 2W SLBM				0.7000													0.7000

or a Total of .7000 acres.

PERIOD OF USE: 04/01 TO 10/31

Group No. 35

WATER RIGHTS IN COMMON: 2001,2633,2725,2755,3321

###IRRIGATION:	NORTH WEST QUARTER				NORTH EAST QUARTER				SOUTH WEST QUARTER				SOUTH EAST QUARTER				Section
	NW ¼	NE ¼	SW ¼	SE ¼	NW ¼	NE ¼	SW ¼	SE ¼	NW ¼	NE ¼	SW ¼	SE ¼	NW ¼	NE ¼	SW ¼	SE ¼	Totals
Sec 05 T 11N R 2W SLBM				0.5000													0.5000

or a Total of .5000 acres.

PERIOD OF USE: 04/01 TO 10/31

Group No. 36
WATER RIGHTS IN COMMON: 2084,2633,2725,2755,3321

###IRRIGATION:	NORTH WEST QUARTER				NORTH EAST QUARTER				SOUTH WEST QUARTER				SOUTH EAST QUARTER				Section
	NW ¼	NE ¼	SW ¼	SE ¼	NW ¼	NE ¼	SW ¼	SE ¼	NW ¼	NE ¼	SW ¼	SE ¼	NW ¼	NE ¼	SW ¼	SE ¼	Totals
Sec 36 T 10N R 2W SLBM	0.2000		0.2000														0.4000

or a Total of .4000 acres.

PERIOD OF USE: 04/01 TO 10/31

Group No. 37
WATER RIGHTS IN COMMON: 2108,2633,2725,2755,3321

###IRRIGATION:	NORTH WEST QUARTER				NORTH EAST QUARTER				SOUTH WEST QUARTER				SOUTH EAST QUARTER				Section
	NW ¼	NE ¼	SW ¼	SE ¼	NW ¼	NE ¼	SW ¼	SE ¼	NW ¼	NE ¼	SW ¼	SE ¼	NW ¼	NE ¼	SW ¼	SE ¼	Totals
Sec 26 T 10N R 2W SLBM				6.6000			5.1000										11.7000

or a Total of 11.7000 acres.

PERIOD OF USE: 04/01 TO 10/31

Group No. 38
WATER RIGHTS IN COMMON: 2108,2633,2725,2755,3200,3321

###IRRIGATION:	NORTH WEST QUARTER				NORTH EAST QUARTER				SOUTH WEST QUARTER				SOUTH EAST QUARTER				Section
	NW ¼	NE ¼	SW ¼	SE ¼	NW ¼	NE ¼	SW ¼	SE ¼	NW ¼	NE ¼	SW ¼	SE ¼	NW ¼	NE ¼	SW ¼	SE ¼	Totals
Sec 26 T 10N R 2W SLBM			7.3000	13.6000													20.9000

or a Total of 20.9000 acres.

PERIOD OF USE: 04/01 TO 10/31

Group No. 39
WATER RIGHTS IN COMMON: 2174,2633,2725,2755,2900,2903,3321

###IRRIGATION:	NORTH WEST QUARTER				NORTH EAST QUARTER				SOUTH WEST QUARTER				SOUTH EAST QUARTER				Section
	NW ¼	NE ¼	SW ¼	SE ¼	NW ¼	NE ¼	SW ¼	SE ¼	NW ¼	NE ¼	SW ¼	SE ¼	NW ¼	NE ¼	SW ¼	SE ¼	Totals
Sec 23 T 10N R 2W SLBM	2.6000		1.6000														4.2000

or a Total of 4.2000 acres.

PERIOD OF USE: 04/01 TO 10/31

Group No. 40
WATER RIGHTS IN COMMON: 2218,2633,2725,2755,2901,3321

###IRRIGATION:	NORTH WEST QUARTER				NORTH EAST QUARTER				SOUTH WEST QUARTER				SOUTH EAST QUARTER				Section
	NW ¼	NE ¼	SW ¼	SE ¼	NW ¼	NE ¼	SW ¼	SE ¼	NW ¼	NE ¼	SW ¼	SE ¼	NW ¼	NE ¼	SW ¼	SE ¼	Totals
Sec 15 T 10N R 2W SLBM													0.3000				0.3000

or a Total of .3000 acres.

PERIOD OF USE: 04/01 TO 10/31

Group No. 41
WATER RIGHTS IN COMMON: 2334,2633,2725,2755,3321

###IRRIGATION:	NORTH WEST QUARTER				NORTH EAST QUARTER				SOUTH WEST QUARTER				SOUTH EAST QUARTER				Section
	NW ¼	NE ¼	SW ¼	SE ¼	NW ¼	NE ¼	SW ¼	SE ¼	NW ¼	NE ¼	SW ¼	SE ¼	NW ¼	NE ¼	SW ¼	SE ¼	Totals
Sec 05 T 11N R 2W SLBM													0.6000				0.6000

or a Total of .6000 acres.

PERIOD OF USE: 04/01 TO 10/31

Group No. 42
WATER RIGHTS IN COMMON: 2363,2633,2725,2755,3321

###IRRIGATION:	NORTH WEST QUARTER				NORTH EAST QUARTER				SOUTH WEST QUARTER				SOUTH EAST QUARTER				Section
	NW ¼	NE ¼	SW ¼	SE ¼	NW ¼	NE ¼	SW ¼	SE ¼	NW ¼	NE ¼	SW ¼	SE ¼	NW ¼	NE ¼	SW ¼	SE ¼	Totals
Sec 04 T 10N R 2W SLBM				0.9300													0.9300

or a Total of .9300 acres.

PERIOD OF USE: 04/01 TO 10/31

Group No. 43
WATER RIGHTS IN COMMON: 2451,2633,2725,2752,2754,2755,3321

###IRRIGATION:	NORTH WEST QUARTER				NORTH EAST QUARTER				SOUTH WEST QUARTER				SOUTH EAST QUARTER				Section
	NW ¼	NE ¼	SW ¼	SE ¼	NW ¼	NE ¼	SW ¼	SE ¼	NW ¼	NE ¼	SW ¼	SE ¼	NW ¼	NE ¼	SW ¼	SE ¼	Totals
Sec 31 T 10N R 2W SLBM	LOT 1																37.0000
Sec 31 T 10N R 2W SLBM					26.0000	25.5000											51.5000

or a Total of 88.5000 acres.

PERIOD OF USE: 04/01 TO 10/31

Group No. 44
WATER RIGHTS IN COMMON: 2452,2633,2725,2752,2754,2755,3321

###IRRIGATION:	NORTH WEST QUARTER				NORTH EAST QUARTER				SOUTH WEST QUARTER				SOUTH EAST QUARTER				Section
	NW ¼	NE ¼	SW ¼	SE ¼	NW ¼	NE ¼	SW ¼	SE ¼	NW ¼	NE ¼	SW ¼	SE ¼	NW ¼	NE ¼	SW ¼	SE ¼	Totals
Sec 31 T 10N R 2W SLBM	LOT 1																18.3000
Sec 31 T 10N R 2W SLBM					18.5000	18.2000											36.7000

or a Total of 55.0000 acres.

PERIOD OF USE: 04/01 TO 10/31

Group No. 45
WATER RIGHTS IN COMMON: 2453,2633,2725,2752,2754,2755,3321

###IRRIGATION:	NORTH WEST QUARTER				NORTH EAST QUARTER				SOUTH WEST QUARTER				SOUTH EAST QUARTER				Section
	NW ¼	NE ¼	SW ¼	SE ¼	NW ¼	NE ¼	SW ¼	SE ¼	NW ¼	NE ¼	SW ¼	SE ¼	NW ¼	NE ¼	SW ¼	SE ¼	Totals
Sec 31 T 10N R 2W SLBM	LOT 4																16.6000
Sec 31 T 10N R 2W SLBM	LOT 1																7.5000
Sec 31 T 10N R 2W SLBM					12.0000	13.0000		12.6000									37.6000

or a Total of 61.7000 acres.

PERIOD OF USE: 04/01 TO 10/31

Group No. 46
WATER RIGHTS IN COMMON: 2539,2633,2725,2755,3321

###IRRIGATION:	NORTH WEST QUARTER				NORTH EAST QUARTER				SOUTH WEST QUARTER				SOUTH EAST QUARTER				Section
	NW ¼	NE ¼	SW ¼	SE ¼	NW ¼	NE ¼	SW ¼	SE ¼	NW ¼	NE ¼	SW ¼	SE ¼	NW ¼	NE ¼	SW ¼	SE ¼	Totals
Sec 04 T 10N R 2W SLBM			0.1500														0.1500

or a Total of .1500 acres.

PERIOD OF USE: 04/01 TO 10/31

Group No. 47
WATER RIGHTS IN COMMON: 2579,2633,2725,3321

###IRRIGATION:	NORTH WEST QUARTER				NORTH EAST QUARTER				SOUTH WEST QUARTER				SOUTH EAST QUARTER				Section
	NW ¼	NE ¼	SW ¼	SE ¼	NW ¼	NE ¼	SW ¼	SE ¼	NW ¼	NE ¼	SW ¼	SE ¼	NW ¼	NE ¼	SW ¼	SE ¼	Totals
Sec 04 T 12N R 2W SLBM											0.5000						0.5000
Sec 09 T 12N R 2W SLBM	1.2000																1.2000

or a Total of 1.7000 acres.

PERIOD OF USE: 04/01 TO 10/31

Group No. 48
WATER RIGHTS IN COMMON: 2614,2633,2725,3321

###IRRIGATION:	NORTH WEST QUARTER				NORTH EAST QUARTER				SOUTH WEST QUARTER				SOUTH EAST QUARTER				Section
	NW ¼	NE ¼	SW ¼	SE ¼	NW ¼	NE ¼	SW ¼	SE ¼	NW ¼	NE ¼	SW ¼	SE ¼	NW ¼	NE ¼	SW ¼	SE ¼	Totals
Sec 17 T 12N R 2W SLBM									1.0000	1.7000	20.0000	26.2000					48.9000

or a Total of 48.9000 acres.

PERIOD OF USE: 04/01 TO 10/31

Group No. 49
WATER RIGHTS IN COMMON: 2615,2633,2725,3321

###IRRIGATION:	NORTH WEST QUARTER				NORTH EAST QUARTER				SOUTH WEST QUARTER				SOUTH EAST QUARTER				Section
	NW ¼	NE ¼	SW ¼	SE ¼	NW ¼	NE ¼	SW ¼	SE ¼	NW ¼	NE ¼	SW ¼	SE ¼	NW ¼	NE ¼	SW ¼	SE ¼	Totals
Sec 17 T 12N R 2W SLBM									4.4000	32.4000							36.8000

or a Total of 36.8000 acres.

PERIOD OF USE: 04/01 TO 10/31

Group No. 50
WATER RIGHTS IN COMMON: 2633,2725,3321

###IRRIGATION:	NORTH WEST QUARTER				NORTH EAST QUARTER				SOUTH WEST QUARTER				SOUTH EAST QUARTER				Section
	NW ¼	NE ¼	SW ¼	SE ¼	NW ¼	NE ¼	SW ¼	SE ¼	NW ¼	NE ¼	SW ¼	SE ¼	NW ¼	NE ¼	SW ¼	SE ¼	Totals
Sec 04 T 12N R 2W SLBM					7.7000	10.9000	6.1000				1.4000	21.4000					47.5000
Sec 05 T 12N R 2W SLBM																4.3000	4.3000
Sec 08 T 12N R 2W SLBM					12.9000	26.5000	7.0000	0.2000									46.6000
Sec 09 T 12N R 2W SLBM	2.6000	2.6000															5.2000
Sec 17 T 12N R 2W SLBM		21.5000	28.5000	39.0000					22.4000		14.1000						125.5000
Sec 18 T 12N R 2W SLBM							1.1000						17.3000	13.0000		14.8000	46.2000
Sec 33 T 13N R 2W SLBM									11.4000		14.6000		26.0000	3.3000	14.1000		69.4000

or a Total of 344.7000 acres.

PERIOD OF USE: 04/01 TO 10/31

Group No. 51
WATER RIGHTS IN COMMON: 2633,2634,2725,2755,3321

###IRRIGATION:	NORTH WEST QUARTER				NORTH EAST QUARTER				SOUTH WEST QUARTER				SOUTH EAST QUARTER				Section
	NW ¼	NE ¼	SW ¼	SE ¼	NW ¼	NE ¼	SW ¼	SE ¼	NW ¼	NE ¼	SW ¼	SE ¼	NW ¼	NE ¼	SW ¼	SE ¼	Totals
Sec 32 T 11N R 2W SLBM												0.6000					0.6000

or a Total of .6000 acres.

PERIOD OF USE: 04/01 TO 10/31

Group No. 52
WATER RIGHTS IN COMMON: 2633,2635,2725,2755,3321

###IRRIGATION:	NORTH WEST QUARTER				NORTH EAST QUARTER				SOUTH WEST QUARTER				SOUTH EAST QUARTER				Section
	NW ¼	NE ¼	SW ¼	SE ¼	NW ¼	NE ¼	SW ¼	SE ¼	NW ¼	NE ¼	SW ¼	SE ¼	NW ¼	NE ¼	SW ¼	SE ¼	Totals
Sec 05 T 11N R 2W SLBM		2.2000															2.2000

or a Total of 2.2000 acres.

PERIOD OF USE: 04/01 TO 10/31

Group No. 53
WATER RIGHTS IN COMMON: 2633,2639,2725,2755,3321

###IRRIGATION:	NORTH WEST QUARTER				NORTH EAST QUARTER				SOUTH WEST QUARTER				SOUTH EAST QUARTER				Section
	NW ¼	NE ¼	SW ¼	SE ¼	NW ¼	NE ¼	SW ¼	SE ¼	NW ¼	NE ¼	SW ¼	SE ¼	NW ¼	NE ¼	SW ¼	SE ¼	Totals
Sec 05 T 11N R 2W SLBM		0.4000															0.4000

or a Total of .4000 acres.

PERIOD OF USE: 04/01 TO 10/31

Group No. 54
WATER RIGHTS IN COMMON: 2633,2665,2725,2752,2755,3321

###IRRIGATION:	NORTH WEST QUARTER				NORTH EAST QUARTER				SOUTH WEST QUARTER				SOUTH EAST QUARTER				Section
	NW ¼	NE ¼	SW ¼	SE ¼	NW ¼	NE ¼	SW ¼	SE ¼	NW ¼	NE ¼	SW ¼	SE ¼	NW ¼	NE ¼	SW ¼	SE ¼	Totals
Sec 05 T 11N R 2W SLBM												0.4000					0.4000

or a Total of .4000 acres.

PERIOD OF USE: 04/01 TO 10/31

Group No. 55
WATER RIGHTS IN COMMON: 2633,2677,2678,2725,2755,3321

###IRRIGATION:	NORTH WEST QUARTER				NORTH EAST QUARTER				SOUTH WEST QUARTER				SOUTH EAST QUARTER				Section
	NW ¼	NE ¼	SW ¼	SE ¼	NW ¼	NE ¼	SW ¼	SE ¼	NW ¼	NE ¼	SW ¼	SE ¼	NW ¼	NE ¼	SW ¼	SE ¼	Totals
Sec 26 T 10N R 2W SLBM										4.6000			3.5000				8.1000

or a Total of 8.1000 acres. PERIOD OF USE: 04/01 TO 10/31

Group No. 56
WATER RIGHTS IN COMMON: 2633,2678,2725,2755,3321

###IRRIGATION:	NORTH WEST QUARTER				NORTH EAST QUARTER				SOUTH WEST QUARTER				SOUTH EAST QUARTER				Section
	NW ¼	NE ¼	SW ¼	SE ¼	NW ¼	NE ¼	SW ¼	SE ¼	NW ¼	NE ¼	SW ¼	SE ¼	NW ¼	NE ¼	SW ¼	SE ¼	Totals
Sec 26 T 10N R 2W SLBM													8.5000				8.5000

or a Total of 8.5000 acres. PERIOD OF USE: 04/01 TO 10/31

Group No. 57
WATER RIGHTS IN COMMON: 2633,2682,2725,2755,3321

###IRRIGATION:	NORTH WEST QUARTER				NORTH EAST QUARTER				SOUTH WEST QUARTER				SOUTH EAST QUARTER				Section
	NW ¼	NE ¼	SW ¼	SE ¼	NW ¼	NE ¼	SW ¼	SE ¼	NW ¼	NE ¼	SW ¼	SE ¼	NW ¼	NE ¼	SW ¼	SE ¼	Totals
Sec 09 T 10N R 2W SLBM					7.5000												7.5000

or a Total of 7.5000 acres. PERIOD OF USE: 04/01 TO 10/31

Group No. 58
WATER RIGHTS IN COMMON: 2633,2700,2725,2755,3321

###IRRIGATION:	NORTH WEST QUARTER				NORTH EAST QUARTER				SOUTH WEST QUARTER				SOUTH EAST QUARTER				Section
	NW ¼	NE ¼	SW ¼	SE ¼	NW ¼	NE ¼	SW ¼	SE ¼	NW ¼	NE ¼	SW ¼	SE ¼	NW ¼	NE ¼	SW ¼	SE ¼	Totals
Sec 26 T 10N R 2W SLBM													4.2000		0.9000		5.1000

or a Total of 5.1000 acres. PERIOD OF USE: 04/01 TO 10/31

Group No. 59
WATER RIGHTS IN COMMON: 2633,2725,2752,2754,2755,3321

###IRRIGATION:	NORTH WEST QUARTER				NORTH EAST QUARTER				SOUTH WEST QUARTER				SOUTH EAST QUARTER				Section
	NW ¼	NE ¼	SW ¼	SE ¼	NW ¼	NE ¼	SW ¼	SE ¼	NW ¼	NE ¼	SW ¼	SE ¼	NW ¼	NE ¼	SW ¼	SE ¼	Totals
Sec 04 T 9N R 2W SLBM	39.0000	35.8000	35.2000	39.2000			35.4000	7.6000	39.2000	38.9000	36.1000	37.4000	21.4000	10.3000	30.0000	11.8000	417.3000
Sec 05 T 9N R 2W SLBM	LOT 6																3.4000
Sec 05 T 9N R 2W SLBM	LOT 3																16.2000
Sec 05 T 9N R 2W SLBM	LOT 8																2.0000
Sec 05 T 9N R 2W SLBM	LOT 9																20.4000
Sec 05 T 9N R 2W SLBM	LOT 1																35.3000
Sec 05 T 9N R 2W SLBM							28.4000					17.4000	27.1000	17.9000	32.1000	24.5000	147.4000
Sec 06 T 9N R 2W SLBM	LOT 8																20.0700
Sec 06 T 9N R 2W SLBM	LOT 9																6.4400
Sec 08 T 9N R 2W SLBM	37.6000	4.4000			2.8000	2.8000							2.3000			13.8000	63.7000
Sec 09 T 9N R 2W SLBM	1.2000	25.6000		30.9000	10.6000	1.3000	37.7000	22.3000	14.9000	32.7000	36.2000	38.7000	39.7000	29.3000	29.3000	22.8000	373.2000
Sec 16 T 9N R 2W SLBM	36.1000	29.2000	37.9000	37.9000	16.5000		12.4000		38.5000	22.0000	37.0000	5.0000					272.5000
Sec 17 T 9N R 2W SLBM				1.3000		3.7000	7.4000	24.3000		11.0000		12.3000	38.0000	40.0000	36.0000	38.1000	212.1000
Sec 19 T 9N R 2W SLBM						12.7000	0.7000	16.9000									30.3000
Sec 20 T 9N R 2W SLBM	19.8000	32.3000	39.7000	39.2000	36.0000	39.2000	37.7000	35.1000	38.9000	34.4000		15.5000					367.8000
Sec 21 T 9N R 2W SLBM	39.3000	3.4000	10.8000														53.5000
Sec 05 T 10N R 2W SLBM	35.5000	39.9000	15.7000	29.1000	15.0000		38.8000	2.0000	36.9000	34.7000	31.6000	33.1000	40.0000	5.2000	35.0000	6.3000	398.8000
Sec 06 T 10N R 2W SLBM	LOT 5																36.4000
Sec 06 T 10N R 2W SLBM	LOT 12																21.6000
Sec 06 T 10N R 2W SLBM	LOT 7																42.5000

Sec 06 T 10N R 2W SLBM	LOT 1																23.7000
Sec 06 T 10N R 2W SLBM	LOT 6																16.4000
Sec 06 T 10N R 2W SLBM							27.3000							37.2000	38.1000		102.6000
Sec 06 T 10N R 2W SLBM	LOT 11																11.3000
Sec 07 T 10N R 2W SLBM	LOT 9																20.7800
Sec 07 T 10N R 2W SLBM	LOT 6																3.5000
Sec 07 T 10N R 2W SLBM						38.1000		38.5000						37.3000	36.0000		149.9000
Sec 07 T 10N R 2W SLBM	LOT 5																15.4000
Sec 07 T 10N R 2W SLBM	LOT 11																47.0400
Sec 07 T 10N R 2W SLBM	LOT 1																19.1000
Sec 08 T 10N R 2W SLBM	36.3000	37.2000	39.4000	40.0000	26.6000	26.2000	33.0000	18.1000	36.3000	29.3000	35.2000	7.8000		0.3000			365.7000
Sec 17 T 10N R 2W SLBM	30.9000	38.4000	36.6000	33.6000	20.5000		30.7000	25.0000	37.7000	37.3000	12.8000	13.9000	39.5000	37.0000	33.6000	38.4000	465.9000
Sec 18 T 10N R 2W SLBM	LOT 3																20.1600
Sec 18 T 10N R 2W SLBM	LOT 6																3.6400
Sec 18 T 10N R 2W SLBM	LOT 11																49.5000
Sec 18 T 10N R 2W SLBM	LOT 8																26.3000
Sec 18 T 10N R 2W SLBM					30.5000	36.5000	39.4000	34.5000				39.2000	38.0000		36.0000		254.1000
Sec 19 T 10N R 2W SLBM	LOT 1																16.5000
Sec 19 T 10N R 2W SLBM	LOT 7																7.6000
Sec 20 T 10N R 2W SLBM					27.0000	24.2000	15.9000	33.4000			3.8000	20.7000		20.2000	18.8000	33.7000	197.7000
Sec 28 T 10N R 2W SLBM	24.8000		37.1000	10.0000					36.0000	31.9000	38.2000	39.7000	9.3000		24.0000		251.0000
Sec 29 T 10N R 2W SLBM		26.6000			39.5000	34.7000	39.5000	38.0000					38.6000	38.4000	38.5000	37.1000	330.9000
Sec 29 T 10N R 2W SLBM	LOT 1																2.3000
Sec 29 T 10N R 2W SLBM	LOT 6																1.8000
Sec 29 T 10N R 2W SLBM	LOT 8																2.6000
Sec 29 T 10N R 2W SLBM	LOT 5																5.0000
Sec 29 T 10N R 2W SLBM	LOT 2																21.7000
Sec 32 T 10N R 2W SLBM	LOT 4																20.8000
Sec 32 T 10N R 2W SLBM		12.1000			13.3000	2.7000		14.3000						38.1000	35.0000		115.5000
Sec 32 T 10N R 2W SLBM	LOT 1																10.1000
Sec 32 T 10N R 2W SLBM	LOT 7																15.6000
Sec 32 T 10N R 2W SLBM	LOT 5																18.1000
Sec 33 T 10N R 2W SLBM	34.5000	37.0000	37.2000	38.4000	11.2000		1.8000		38.0000	37.6000	38.7000	37.4000					311.8000
Sec 01 T 10N R 3W SLBM						15.0000		15.8000									30.8000
Sec 31 T 11N R 2W SLBM	LOT 1																23.7000
Sec 31 T 11N R 2W SLBM	LOT 5																4.2000
Sec 31 T 11N R 2W SLBM	LOT 6																16.3000
Sec 31 T 11N R 2W SLBM	LOT 7																34.6000
Sec 31 T 11N R 2W SLBM	LOT 8																11.2000
Sec 31 T 11N R 2W SLBM												23.9000	33.4000	4.4000	23.1000		84.8000
Sec 32 T 11N R 2W SLBM	33.6000	34.2000	28.7000	5.8000					19.1000		27.9000	7.1000					156.4000

or a Total of 5826.9300 acres.

PERIOD OF USE: 04/01 TO 10/31

Group No. 60

WATER RIGHTS IN COMMON: 2633,2725,2752,2754,2755,2979,3321

###IRRIGATION:	NORTH WEST QUARTER				NORTH EAST QUARTER				SOUTH WEST QUARTER				SOUTH EAST QUARTER				Section
	NW ¼	NE ¼	SW ¼	SE ¼	NW ¼	NE ¼	SW ¼	SE ¼	NW ¼	NE ¼	SW ¼	SE ¼	NW ¼	NE ¼	SW ¼	SE ¼	Totals
Sec 20 T 10N R 2W SLBM						4.4000											4.4000

or a Total of 4.4000 acres.

PERIOD OF USE: 04/01 TO 10/31

Group No. 61
WATER RIGHTS IN COMMON: 2633,2725,2752,2755,3321

###IRRIGATION:	NORTH WEST QUARTER				NORTH EAST QUARTER				SOUTH WEST QUARTER				SOUTH EAST QUARTER				Section
	NW ¼	NE ¼	SW ¼	SE ¼	NW ¼	NE ¼	SW ¼	SE ¼	NW ¼	NE ¼	SW ¼	SE ¼	NW ¼	NE ¼	SW ¼	SE ¼	Totals
Sec 05 T 11N R 2W SLBM											24.8000	8.7000					33.5000
Sec 06 T 11N R 2W SLBM	LOT 14																14.8000
Sec 08 T 11N R 2W SLBM	19.7000	23.5000	28.1000	26.6000													97.9000
Sec 17 T 11N R 2W SLBM	22.1000	31.2000	32.1000	36.3000					23.3000	40.4000	2.5000	25.0000	1.6000		3.0000		217.5000
Sec 18 T 11N R 2W SLBM	LOT 1																2.3000
Sec 18 T 11N R 2W SLBM	LOT 7																2.3000
Sec 18 T 11N R 2W SLBM								11.0000									11.0000
Sec 19 T 11N R 2W SLBM	LOT 12																4.3000
Sec 20 T 11N R 2W SLBM	LOT 4																29.1000
Sec 20 T 11N R 2W SLBM	LOT 3																19.3000
Sec 20 T 11N R 2W SLBM	LOT 1																2.1000
Sec 20 T 11N R 2W SLBM					7.8000		11.3000			36.4000	40.0000	39.6000	15.8000		17.7000		168.6000
Sec 29 T 11N R 2W SLBM	37.5000	35.8000	38.3000	39.7000	19.0000		25.7000		37.4000	39.6000	37.1000	40.0000	20.4000		14.9000		385.4000
Sec 30 T 11N R 2W SLBM								38.4000						35.6000			74.0000
Sec 30 T 11N R 2W SLBM	LOT 12																30.4000
Sec 30 T 11N R 2W SLBM	LOT 1																31.6000

or a Total of 1124.1000 acres.

PERIOD OF USE: 04/01 TO 10/31

Group No. 62
WATER RIGHTS IN COMMON: 2633,2725,2752,2755,2788,3321

###IRRIGATION:	NORTH WEST QUARTER				NORTH EAST QUARTER				SOUTH WEST QUARTER				SOUTH EAST QUARTER				Section
	NW ¼	NE ¼	SW ¼	SE ¼	NW ¼	NE ¼	SW ¼	SE ¼	NW ¼	NE ¼	SW ¼	SE ¼	NW ¼	NE ¼	SW ¼	SE ¼	Totals
Sec 18 T 11N R 2W SLBM	LOT 6																43.0000
Sec 18 T 11N R 2W SLBM	LOT 7																1.2000
Sec 18 T 11N R 2W SLBM	LOT 8																26.7000
Sec 18 T 11N R 2W SLBM								4.3000									4.3000

or a Total of 75.2000 acres.

PERIOD OF USE: 04/01 TO 10/31

Group No. 63
WATER RIGHTS IN COMMON: 2633,2725,2755,3321

###IRRIGATION:	NORTH WEST QUARTER				NORTH EAST QUARTER				SOUTH WEST QUARTER				SOUTH EAST QUARTER				Section
	NW ¼	NE ¼	SW ¼	SE ¼	NW ¼	NE ¼	SW ¼	SE ¼	NW ¼	NE ¼	SW ¼	SE ¼	NW ¼	NE ¼	SW ¼	SE ¼	Totals
Sec 04 T 10N R 2W SLBM	19.2400	12.3200	20.6400	14.1400					30.1800	21.5800	26.9000	31.4000			19.3000		195.7000
Sec 05 T 10N R 2W SLBM					11.9000	34.2000		26.3000						16.4000		0.6000	89.4000
Sec 08 T 10N R 2W SLBM						0.7000											0.7000
Sec 09 T 10N R 2W SLBM	8.8000	25.4000		9.8000	18.4000	2.6000	35.1000	19.3000		0.4000			33.2000	32.6000	20.1000	36.4000	242.1000
Sec 10 T 10N R 2W SLBM			0.8000						19.9000	1.5000	38.3000	13.6000					74.1000
Sec 15 T 10N R 2W SLBM	34.5000	24.0000	38.5000	26.0000			0.4000		37.1000	38.6000	28.4000	24.8000	21.8000	15.4000	23.7000	33.8000	347.0000
Sec 16 T 10N R 2W SLBM					1.9000	30.4000		21.5000					18.1000	21.8000	14.2000	14.2000	122.1000
Sec 22 T 10N R 2W SLBM	9.3000	36.5000			5.1000	2.8000											53.7000
Sec 23 T 10N R 2W SLBM	4.0000		1.6000						0.9000	1.9000		11.7000			1.2000		21.3000
Sec 26 T 10N R 2W SLBM		5.0000		4.9000	2.1000		14.7000	0.8000					16.1000	3.5000	8.1000	11.2000	66.4000
Sec 35 T 10N R 2W SLBM					X	X	X	X					6.3000	23.7000			111.7700
Sec 36 T 10N R 2W SLBM	4.3000		5.6600						2.6000								12.5600
Sec 05 T 11N R 2W SLBM	32.9000	32.3000	39.1000	27.3000					36.2000	29.0000	14.3000	13.2000	3.9000		14.1000		242.3000
Sec 06 T 11N R 2W SLBM	LOT 1																6.5000
Sec 06 T 11N R 2W SLBM	LOT 7																17.1000
Sec 08 T 11N R 2W SLBM		10.1000		1.4000	24.9000	3.1000	5.2000	19.9000					5.0000	25.7000	12.5000	36.2000	144.0000
Sec 09 T 11N R 2W SLBM									0.1000		4.3000						4.4000
Sec 16 T 11N R 2W SLBM	12.6000		23.5000						35.3000	1.3000	39.2000	13.0000					124.9000

Sec 17 T 11N R 2W SLBM					1.8000	33.8000	29.8000	31.1000					6.1000	37.0000		36.2000	175.8000
Sec 20 T 11N R 2W SLBM						38.0000	9.0000	35.1000					19.6000	34.8000	9.9000	28.5000	174.9000
Sec 21 T 11N R 2W SLBM	14.0000	0.6000	20.6000	1.8000					40.0000	14.7000	14.6000	2.9000					109.2000
Sec 28 T 11N R 2W SLBM											3.3000						3.3000
Sec 29 T 11N R 2W SLBM					10.8000	21.3000	12.3000	14.6000					6.3000	14.8000	0.6000	26.3000	107.0000
Sec 32 T 11N R 2W SLBM			1.1000	22.3000	22.1000	21.3000	38.9000	34.6000	13.4000	37.3000		14.6000	38.7000	31.7000	35.1000	22.7000	333.8000
Sec 33 T 11N R 2W SLBM	32.6000	5.0000	31.8000	24.7000			0.7000		35.6000	39.3000	12.7000	32.6000	8.1000		6.2000		229.3000
Sec 19 T 12N R 2W SLBM							1.5000	8.2000		15.0000		15.0000	38.6000	28.8000	37.2000	9.0000	153.3000
Sec 20 T 12N R 2W SLBM									31.5000								31.5000
Sec 30 T 12N R 2W SLBM		9.4000		3.0000	14.3000	1.0000	20.0000	3.8000					40.0000	24.5000	37.7000	14.6000	168.3000
Sec 31 T 12N R 2W SLBM	LOT 6																0.9000
Sec 31 T 12N R 2W SLBM	22.7000	27.6000	27.6000	31.0000	39.6000	14.4000	39.2000						6.3000	16.8000			225.2000
Sec 32 T 12N R 2W SLBM			27.3000	0.3000					31.9000	4.4000	28.3000	11.9000					104.1000
Sec 36 T 12N R 3W SLBM						2.0000											2.0000

or a Total of 3694.6300 acres.

PERIOD OF USE: 04/01 TO 10/31

Group No. 64
WATER RIGHTS IN COMMON: 2633,2725,2755,2756,2905,3321

###IRRIGATION:	NORTH WEST QUARTER				NORTH EAST QUARTER				SOUTH WEST QUARTER				SOUTH EAST QUARTER				Section
	NW ¼	NE ¼	SW ¼	SE ¼	NW ¼	NE ¼	SW ¼	SE ¼	NW ¼	NE ¼	SW ¼	SE ¼	NW ¼	NE ¼	SW ¼	SE ¼	Totals
Sec 15 T 10N R 2W SLBM																0.7000	0.7000

or a Total of .7000 acres.

PERIOD OF USE: 04/01 TO 10/31

Group No. 65
WATER RIGHTS IN COMMON: 2633,2725,2755,2805,3321

###IRRIGATION:	NORTH WEST QUARTER				NORTH EAST QUARTER				SOUTH WEST QUARTER				SOUTH EAST QUARTER				Section
	NW ¼	NE ¼	SW ¼	SE ¼	NW ¼	NE ¼	SW ¼	SE ¼	NW ¼	NE ¼	SW ¼	SE ¼	NW ¼	NE ¼	SW ¼	SE ¼	Totals
Sec 04 T 10N R 2W SLBM															5.7000		5.7000
Sec 09 T 10N R 2W SLBM					1.8000												1.8000

or a Total of 7.5000 acres.

PERIOD OF USE: 04/01 TO 10/31

Group No. 66
WATER RIGHTS IN COMMON: 2633,2725,2755,2899,2906,3321

###IRRIGATION:	NORTH WEST QUARTER				NORTH EAST QUARTER				SOUTH WEST QUARTER				SOUTH EAST QUARTER				Section
	NW ¼	NE ¼	SW ¼	SE ¼	NW ¼	NE ¼	SW ¼	SE ¼	NW ¼	NE ¼	SW ¼	SE ¼	NW ¼	NE ¼	SW ¼	SE ¼	Totals
Sec 15 T 10N R 2W SLBM																0.8000	0.8000

or a Total of .8000 acres.

PERIOD OF USE: 04/01 TO 10/31

Group No. 67
WATER RIGHTS IN COMMON: 2633,2725,2755,2911,3321

###IRRIGATION:	NORTH WEST QUARTER				NORTH EAST QUARTER				SOUTH WEST QUARTER				SOUTH EAST QUARTER				Section
	NW ¼	NE ¼	SW ¼	SE ¼	NW ¼	NE ¼	SW ¼	SE ¼	NW ¼	NE ¼	SW ¼	SE ¼	NW ¼	NE ¼	SW ¼	SE ¼	Totals
Sec 23 T 10N R 2W SLBM			0.5000														0.5000

or a Total of .5000 acres.

PERIOD OF USE: 04/01 TO 10/31

Group No. 68
WATER RIGHTS IN COMMON: 2633,2725,2755,3160,3321

###IRRIGATION:	NORTH WEST QUARTER				NORTH EAST QUARTER				SOUTH WEST QUARTER				SOUTH EAST QUARTER				Section
	NW ¼	NE ¼	SW ¼	SE ¼	NW ¼	NE ¼	SW ¼	SE ¼	NW ¼	NE ¼	SW ¼	SE ¼	NW ¼	NE ¼	SW ¼	SE ¼	Totals
Sec 26 T 10N R 2W SLBM	1.2000	13.5000		4.4000													19.1000

or a Total of 19.1000 acres.

PERIOD OF USE: 04/01 TO 10/31

Group No. 69
WATER RIGHTS IN COMMON: 2633,2725,2755,3160,3199,3321

###IRRIGATION:	NORTH WEST QUARTER				NORTH EAST QUARTER				SOUTH WEST QUARTER				SOUTH EAST QUARTER				Section
	NW ¼	NE ¼	SW ¼	SE ¼	NW ¼	NE ¼	SW ¼	SE ¼	NW ¼	NE ¼	SW ¼	SE ¼	NW ¼	NE ¼	SW ¼	SE ¼	Totals
Sec 26 T 10N R 2W SLBM	2.9000	1.2000	2.0000	1.0000													7.1000

or a Total of 7.1000 acres.

PERIOD OF USE: 04/01 TO 10/31

Group No. 70
WATER RIGHTS IN COMMON: 2725,2856,2857,2858,3321

###IRRIGATION:	NORTH WEST QUARTER				NORTH EAST QUARTER				SOUTH WEST QUARTER				SOUTH EAST QUARTER				Section
	NW ¼	NE ¼	SW ¼	SE ¼	NW ¼	NE ¼	SW ¼	SE ¼	NW ¼	NE ¼	SW ¼	SE ¼	NW ¼	NE ¼	SW ¼	SE ¼	Totals
Sec 01 T 11N R 2W SLBM	X	X	X	X					X	X	X						165.5100
Sec 07 T 11N R 2W SLBM											X	X			X	X	84.6200
Sec 18 T 11N R 2W SLBM	X	X	X	X	X				X	X	X	X			X		279.1100
Sec 19 T 11N R 2W SLBM	X	X	X	X					X	X							116.3800
Sec 01 T 11N R 3W SLBM	X	X	X	X	X	X	X	X	X	X	X	X	X	X	X	X	567.4500
Sec 02 T 11N R 3W SLBM					X	X	X	X	X	X	X	X	X	X	X	X	304.7000
Sec 10 T 11N R 3W SLBM														X			2.3300
Sec 11 T 11N R 3W SLBM	X	X	X	X	X	X	X	X	X	X	X	X	X	X			455.2900
Sec 12 T 11N R 3W SLBM	X	X	X	X	X	X	X	X	X	X	X	X	X	X	X	X	561.4100
Sec 13 T 11N R 3W SLBM					X	X	X	X					X	X	X	X	295.7500
Sec 24 T 11N R 3W SLBM					X	X	X	X					X	X			92.3100
Sec 04 T 12N R 2W SLBM	X		X	X	X		X		X	X	X		X				203.1500
Sec 05 T 12N R 2W SLBM	X	X			X		X		X	X	X	X	X	X	X	X	265.9200
Sec 06 T 12N R 2W SLBM	X	X	X	X	X	X	X	X	X	X	X	X	X	X	X	X	450.2200
Sec 07 T 12N R 2W SLBM	X	X	X	X	X	X	X	X	X	X	X	X					290.1500
Sec 08 T 12N R 2W SLBM		X		X	X		X										36.4000
Sec 18 T 12N R 2W SLBM	X	X	X	X	X		X		X	X	X	X			X		223.2500
Sec 19 T 12N R 2W SLBM	X	X	X	X	X				X		X						67.7600
Sec 30 T 12N R 2W SLBM			X						X								10.8600
Sec 31 T 12N R 2W SLBM											X	X			X		44.2400
Sec 01 T 12N R 3W SLBM					X	X	X	X					X	X	X	X	250.5200
Sec 12 T 12N R 3W SLBM					X	X	X	X					X	X	X	X	169.4400
Sec 13 T 12N R 3W SLBM		X		X	X	X	X	X	X	X	X	X	X	X	X	X	357.8300
Sec 24 T 12N R 3W SLBM	X	X	X	X	X	X	X	X	X	X	X	X	X	X	X	X	418.0900
Sec 25 T 12N R 3W SLBM	X	X	X	X	X	X	X	X	X	X	X	X	X	X	X	X	370.8500
Sec 35 T 12N R 3W SLBM								X					X	X	X	X	104.1400
Sec 36 T 12N R 3W SLBM	X	X	X	X	X	X	X	X	X	X	X	X	X		X	X	307.5100
Sec 19 T 13N R 2W SLBM											X	X			X		31.4800
Sec 27 T 13N R 2W SLBM												X					4.0300
Sec 29 T 13N R 2W SLBM											X						21.3600
Sec 30 T 13N R 2W SLBM	X	X	X	X	X	X	X	X	X	X	X	X	X	X	X	X	525.4100
Sec 31 T 13N R 2W SLBM	X	X	X	X	X	X	X	X	X	X	X	X	X	X	X	X	487.2800
Sec 32 T 13N R 2W SLBM	X	X	X	X					X	X	X	X	X		X		292.0600
Sec 33 T 13N R 2W SLBM				X	X	X	X	X									59.6600
Sec 34 T 13N R 2W SLBM	X	X	X	X													32.2000
Sec 24 T 13N R 3W SLBM												X			X	X	32.9700
Sec 25 T 13N R 3W SLBM					X	X											38.7800
Sec 36 T 13N R 3W SLBM							X	X					X	X	X	X	94.0100

or a Total of 8114.4300 acres.

PERIOD OF USE: 04/01 TO 10/31

Group No. 71
WATER RIGHTS IN COMMON: 593,594,595,598,599,603,604,605,607,2725,2751,2753,2856,2857,2858,3321

###IRRIGATION:	NORTH WEST QUARTER				NORTH EAST QUARTER				SOUTH WEST QUARTER				SOUTH EAST QUARTER				Section
	NW ¼	NE ¼	SW ¼	SE ¼	NW ¼	NE ¼	SW ¼	SE ¼	NW ¼	NE ¼	SW ¼	SE ¼	NW ¼	NE ¼	SW ¼	SE ¼	Totals
Sec 05 T 9N R 2W SLBM			X	X			X										50.5500
Sec 06 T 9N R 2W SLBM					X	X	X	X							X	X	85.4600
Sec 01 T 9N R 3W SLBM	X	X	X	X	X	X	X	X	X	X			X	X			339.9500
Sec 02 T 9N R 3W SLBM	X	X	X	X	X	X	X	X	X	X	X	X	X	X	X		499.0700
Sec 03 T 9N R 3W SLBM	X	X	X	X	X	X	X	X	X	X	X	X	X	X	X	X	573.0200
Sec 04 T 9N R 3W SLBM	X	X	X	X	X	X	X	X	X	X		X	X	X	X	X	427.8100
Sec 05 T 9N R 3W SLBM			X	X	X		X										1.2500
Sec 09 T 9N R 3W SLBM						X											8.5600
Sec 10 T 9N R 3W SLBM	X	X	X	X	X	X	X	X					X	X	X	X	302.2300
Sec 11 T 9N R 3W SLBM	X	X	X	X	X		X		X	X	X	X					247.7100
Sec 15 T 9N R 3W SLBM					X	X		X									36.1300
Sec 19 T 10N R 2W SLBM									X		X	X			X		71.3600
Sec 30 T 10N R 2W SLBM	X	X	X	X	X		X	X	X	X	X		X	X			275.0400
Sec 31 T 10N R 2W SLBM	X		X	X					X	X	X	X	X				182.8400
Sec 32 T 10N R 2W SLBM											X	X			X		30.0200
Sec 10 T 10N R 3W SLBM																X	1.1000
Sec 11 T 10N R 3W SLBM									X	X	X	X					109.5000
Sec 13 T 10N R 3W SLBM									X	X	X	X					54.7600
Sec 14 T 10N R 3W SLBM	X	X	X	X					X	X	X		X	X	X	X	300.9700
Sec 15 T 10N R 3W SLBM	X	X	X	X	X	X	X										219.3900
Sec 22 T 10N R 3W SLBM		X		X	X	X	X	X		X		X	X	X	X	X	405.6400
Sec 23 T 10N R 3W SLBM	X	X	X	X	X	X	X	X	X	X	X	X	X	X	X	X	464.0200
Sec 24 T 10N R 3W SLBM	X	X	X	X					X	X	X	X	X	X	X	X	428.0200
Sec 25 T 10N R 3W SLBM	X	X	X	X	X	X	X	X	X	X	X	X	X	X	X	X	564.4800
Sec 26 T 10N R 3W SLBM	X	X	X	X	X	X	X	X	X	X	X	X	X	X	X	X	448.2200
Sec 27 T 10N R 3W SLBM		X		X	X	X	X	X		X		X	X	X	X	X	351.8200
Sec 33 T 10N R 3W SLBM							X	X	X	X	X	X	X	X	X	X	160.2500
Sec 34 T 10N R 3W SLBM	X	X	X	X	X	X	X	X	X	X	X	X	X	X	X	X	444.9700
Sec 35 T 10N R 3W SLBM	X	X	X	X	X	X	X	X	X	X	X	X	X	X	X	X	509.0300
Sec 36 T 10N R 3W SLBM	X	X	X	X		X	X	X	X	X	X	X	X	X	X	X	484.0800

or a Total of 8077.9700 acres.

PERIOD OF USE: 04/01 TO 10/31

Group No. 72
WATER RIGHTS IN COMMON: 597,606,2725,2856,2857,2858,3321

###IRRIGATION:	NORTH WEST QUARTER				NORTH EAST QUARTER				SOUTH WEST QUARTER				SOUTH EAST QUARTER				Section
	NW ¼	NE ¼	SW ¼	SE ¼	NW ¼	NE ¼	SW ¼	SE ¼	NW ¼	NE ¼	SW ¼	SE ¼	NW ¼	NE ¼	SW ¼	SE ¼	Totals
Sec 05 T 10N R 4W SLBM	X	X	X	X	X		X		X	X	X	X	X				253.3200
Sec 06 T 10N R 4W SLBM					X	X	X	X			X	X		X	X	X	151.3200
Sec 07 T 10N R 4W SLBM	X	X	X	X	X	X	X	X	X	X							141.1600
Sec 08 T 10N R 4W SLBM	X	X	X	X	X		X		X	X		X		X	X		132.5500
Sec 12 T 10N R 4W SLBM		X		X	X	X	X	X					X	X			153.4000
Sec 02 T 11N R 3W SLBM	X	X	X	X													75.1800
Sec 03 T 11N R 3W SLBM	X	X	X	X	X	X	X										173.1900
Sec 04 T 11N R 3W SLBM	X	X	X	X	X	X	X	X	X	X	X	X	X	X	X	X	464.7200
Sec 05 T 11N R 3W SLBM		X	X	X	X	X	X	X	X	X	X	X	X	X	X	X	414.1100
Sec 06 T 11N R 3W SLBM	X	X	X	X				X	X	X	X	X	X	X	X	X	316.9500
Sec 07 T 11N R 3W SLBM	X	X	X	X	X	X	X	X	X	X	X	X	X	X	X	X	544.8300
Sec 08 T 11N R 3W SLBM	X	X	X	X	X	X	X	X	X	X	X	X	X	X	X	X	572.0000
Sec 17 T 11N R 3W SLBM	X	X	X	X	X	X	X	X	X	X	X	X	X	X	X	X	598.0900
Sec 18 T 11N R 3W SLBM	X	X	X	X	X	X	X	X						X			279.0600
Sec 20 T 11N R 3W SLBM	X	X	X	X	X	X	X	X		X			X	X		X	394.0900

Sec 01 T 11N R 4W SLBM	X	X	X	X	X	X	X	X	X	X	X	X	X	X	X	X	574.7100
Sec 02 T 11N R 4W SLBM	X	X	X	X	X	X	X	X	X	X	X	X	X	X	X	X	580.7700
Sec 03 T 11N R 4W SLBM					X	X	X	X	X	X	X	X	X	X	X	X	391.6300
Sec 10 T 11N R 4W SLBM		X		X	X	X	X	X	X	X	X	X	X	X	X	X	459.1900
Sec 11 T 11N R 4W SLBM	X	X	X	X	X	X	X	X	X	X	X						371.8900
Sec 12 T 11N R 4W SLBM	X	X	X	X	X	X	X		X	X	X	X	X	X	X	X	570.2900
Sec 14 T 11N R 4W SLBM	X	X	X	X	X	X	X		X	X	X	X	X		X		445.5600
Sec 15 T 11N R 4W SLBM	X	X	X	X	X	X	X	X	X	X	X	X	X	X	X	X	582.1300
Sec 16 T 11N R 4W SLBM					X	X	X	X					X	X		X	151.6300
Sec 21 T 11N R 4W SLBM						X		X						X		X	46.9300
Sec 22 T 11N R 4W SLBM	X	X	X	X	X	X	X	X	X	X	X	X	X	X	X	X	610.4900
Sec 23 T 11N R 4W SLBM	X	X	X	X	X	X	X	X	X	X	X	X	X	X	X		400.2200
Sec 27 T 11N R 4W SLBM	X	X	X	X	X	X	X	X	X	X	X	X	X				363.9900
Sec 28 T 11N R 4W SLBM			X	X		X	X	X	X	X	X	X	X	X	X	X	349.0700
Sec 29 T 11N R 4W SLBM												X			X	X	48.1300
Sec 32 T 11N R 4W SLBM	X	X	X	X	X	X	X	X	X	X	X	X	X	X	X	X	390.6500
Sec 33 T 11N R 4W SLBM	X	X	X	X	X	X	X	X	X	X	X	X					345.7500
Sec 34 T 11N R 4W SLBM	X	X	X		X		X	X					X	X			98.8500
Sec 01 T 12N R 3W SLBM	X	X	X	X					X	X	X	X					170.9500
Sec 02 T 12N R 3W SLBM	X	X	X	X	X	X	X	X	X	X	X	X	X	X	X	X	524.3700
Sec 11 T 12N R 3W SLBM	X	X	X	X	X	X	X	X	X	X	X	X	X	X	X	X	522.6200
Sec 12 T 12N R 3W SLBM	X	X	X	X	X	X	X	X	X	X	X	X					168.8000
Sec 13 T 12N R 3W SLBM	X	X	X						X		X						97.2700
Sec 14 T 12N R 3W SLBM	X	X	X	X	X	X	X	X	X	X	X	X	X	X	X	X	568.5700
Sec 15 T 12N R 3W SLBM					X	X	X	X					X	X	X	X	173.0700
Sec 22 T 12N R 3W SLBM						X	X	X				X	X	X	X	X	127.8200
Sec 23 T 12N R 3W SLBM	X	X	X	X	X	X	X	X	X	X	X	X	X	X	X	X	566.8300
Sec 24 T 12N R 3W SLBM												X					16.8100
Sec 25 T 12N R 3W SLBM	X																8.8200
Sec 26 T 12N R 3W SLBM	X	X	X	X	X	X	X	X	X	X	X	X	X	X	X	X	497.4500
Sec 27 T 12N R 3W SLBM			X	X	X	X	X	X	X	X	X	X	X	X	X	X	417.2800
Sec 28 T 12N R 3W SLBM																X	12.6700
Sec 33 T 12N R 3W SLBM					X	X	X	X		X	X	X	X	X	X	X	176.8500
Sec 34 T 12N R 3W SLBM	X	X	X	X	X	X	X	X	X	X	X	X	X	X	X	X	426.5800
Sec 35 T 12N R 3W SLBM	X	X	X	X			X		X	X	X	X	X		X	X	261.7300
Sec 34 T 12N R 4W SLBM														X	X	X	45.9800
Sec 35 T 12N R 4W SLBM								X	X	X	X	X	X	X	X	X	271.7300
Sec 36 T 12N R 4W SLBM	X		X						X	X	X	X			X		155.2200
Sec 23 T 13N R 3W SLBM		X		X			X					X	X	X		X	97.9300
Sec 24 T 13N R 3W SLBM												X	X			X	97.5000
Sec 25 T 13N R 3W SLBM	X	X	X	X	X	X	X	X	X	X		X	X	X	X	X	426.4200
Sec 26 T 13N R 3W SLBM	X	X	X	X	X	X	X		X	X	X	X	X	X	X	X	470.0500
Sec 35 T 13N R 3W SLBM	X	X	X	X	X	X	X	X	X	X	X	X	X	X	X	X	567.4000
Sec 36 T 13N R 3W SLBM					X	X	X	X	X	X	X	X					164.0200

or a Total of 18480.590 acres.

PERIOD OF USE: 04/01 TO 10/31

Group No. 73

WATER RIGHTS IN COMMON: 597,600,601,606,2725,2856,2857,2858,3321

###IRRIGATION:	NORTH WEST QUARTER				NORTH EAST QUARTER				SOUTH WEST QUARTER				SOUTH EAST QUARTER				Section
	NW ¼	NE ¼	SW ¼	SE ¼	NW ¼	NE ¼	SW ¼	SE ¼	NW ¼	NE ¼	SW ¼	SE ¼	NW ¼	NE ¼	SW ¼	SE ¼	Totals
Sec 09 T 11N R 3W SLBM	X	X	X	X	X	X	X	X	X	X	X	X	X	X	X	X	453.2800
Sec 10 T 11N R 3W SLBM	X	X	X	X	X		X	X	X		X	X	X	X	X	X	205.9900
Sec 14 T 11N R 3W SLBM									X		X						19.0400
Sec 15 T 11N R 3W SLBM	X	X	X	X	X	X	X	X	X	X	X	X	X	X	X	X	488.2200
Sec 16 T 11N R 3W SLBM	X	X	X	X	X	X	X	X	X	X	X	X	X	X	X	X	600.6500
Sec 21 T 11N R 3W SLBM	X	X	X	X	X	X	X	X	X	X	X	X	X	X	X	X	441.2600

###IRRIGATION:	NORTH WEST QUARTER				NORTH EAST QUARTER				SOUTH WEST QUARTER				SOUTH EAST QUARTER				Section
	NW ¼	NE ¼	SW ¼	SE ¼	NW ¼	NE ¼	SW ¼	SE ¼	NW ¼	NE ¼	SW ¼	SE ¼	NW ¼	NE ¼	SW ¼	SE ¼	Totals
Sec 22 T 11N R 3W SLBM	X	X	X	X	X	X	X	X	X	X	X	X	X	X	X	X	572.3500
Sec 23 T 11N R 3W SLBM	X		X	X					X		X						122.7900
Sec 26 T 11N R 3W SLBM	X		X						X								26.3000
Sec 27 T 11N R 3W SLBM	X	X	X		X	X	X	X	X	X	X		X	X	X	X	513.1400
Sec 34 T 11N R 3W SLBM		X	X	X	X	X	X	X	X	X	X	X	X	X	X		196.3000

or a Total of 3639.3200 acres.

PERIOD OF USE: 04/01 TO 10/31

Group No. 74

WATER RIGHTS IN COMMON: 598,599,603,604,605,607,2725,2751,2856,2857,2858,3321

###IRRIGATION:	NORTH WEST QUARTER				NORTH EAST QUARTER				SOUTH WEST QUARTER				SOUTH EAST QUARTER				Section
	NW ¼	NE ¼	SW ¼	SE ¼	NW ¼	NE ¼	SW ¼	SE ¼	NW ¼	NE ¼	SW ¼	SE ¼	NW ¼	NE ¼	SW ¼	SE ¼	Totals
Sec 06 T 10N R 2W SLBM									X	X	X	X	X		X		78.7600
Sec 07 T 10N R 2W SLBM	X	X	X	X					X	X		X					134.0600
Sec 18 T 10N R 2W SLBM	X	X	X	X							X	X					116.3600
Sec 19 T 10N R 2W SLBM	X	X	X	X	X												103.6600
Sec 01 T 10N R 3W SLBM	X	X	X	X	X		X	X	X	X	X	X	X	X	X	X	463.7900
Sec 02 T 10N R 3W SLBM	X	X	X	X	X	X	X		X	X	X	X	X		X		258.7700
Sec 11 T 10N R 3W SLBM		X															21.9300
Sec 12 T 10N R 3W SLBM	X	X	X	X	X	X	X	X	X	X	X	X	X	X	X	X	502.5100
Sec 13 T 10N R 3W SLBM		X		X	X	X	X	X					X	X	X	X	331.1200
Sec 24 T 10N R 3W SLBM					X	X		X									53.3700
Sec 23 T 11N R 3W SLBM																X	0.1700
Sec 24 T 11N R 3W SLBM					X		X										41.0200
Sec 25 T 11N R 3W SLBM	X		X														67.4300
Sec 26 T 11N R 3W SLBM						X		X									173.6000
Sec 35 T 11N R 3W SLBM					X	X	X	X					X	X	X	X	274.6700
Sec 36 T 11N R 3W SLBM	X		X						X	X	X	X			X		146.0600

or a Total of 2767.2800 acres.

PERIOD OF USE: 04/01 TO 10/31

Group No. 75

WATER RIGHTS IN COMMON: 594,595,599,603,604,605,607,2725,2751,2856,2857,2858,3321

###IRRIGATION:	NORTH WEST QUARTER				NORTH EAST QUARTER				SOUTH WEST QUARTER				SOUTH EAST QUARTER				Section
	NW ¼	NE ¼	SW ¼	SE ¼	NW ¼	NE ¼	SW ¼	SE ¼	NW ¼	NE ¼	SW ¼	SE ¼	NW ¼	NE ¼	SW ¼	SE ¼	Totals
Sec 02 T 10N R 3W SLBM						X	X	X					X	X	X	X	187.2900
Sec 11 T 10N R 3W SLBM		X		X	X	X	X	X	X	X	X	X	X	X	X	X	315.8300
Sec 13 T 10N R 3W SLBM	X	X	X	X					X	X							113.5500
Sec 14 T 10N R 3W SLBM		X		X	X	X	X	X									131.9200
Sec 35 T 10N R 3W SLBM																X	9.3900

or a Total of 757.9800 acres.

PERIOD OF USE: 04/01 TO 10/31

Group No. 76

WATER RIGHTS IN COMMON: 603,2725,2856,2857,2858,3321

###IRRIGATION:	NORTH WEST QUARTER				NORTH EAST QUARTER				SOUTH WEST QUARTER				SOUTH EAST QUARTER				Section
	NW ¼	NE ¼	SW ¼	SE ¼	NW ¼	NE ¼	SW ¼	SE ¼	NW ¼	NE ¼	SW ¼	SE ¼	NW ¼	NE ¼	SW ¼	SE ¼	Totals
Sec 11 T 11N R 3W SLBM															X	X	69.6500

or a Total of 69.6500 acres.

PERIOD OF USE: 04/01 TO 10/31

Group No. 77

WATER RIGHTS IN COMMON: 603,605,2725,2856,2857,2858,3321

###IRRIGATION:	NORTH WEST QUARTER				NORTH EAST QUARTER				SOUTH WEST QUARTER				SOUTH EAST QUARTER				Section
	NW ¼	NE ¼	SW ¼	SE ¼	NW ¼	NE ¼	SW ¼	SE ¼	NW ¼	NE ¼	SW ¼	SE ¼	NW ¼	NE ¼	SW ¼	SE ¼	Totals
Sec 13 T 11N R 3W SLBM	X	X	X	X					X	X	X	X					277.3400
Sec 14 T 11N R 3W SLBM	X	X	X	X	X	X	X	X	X	X		X	X	X	X	X	401.4900

or a Total of 678.8300 acres.

PERIOD OF USE: 04/01 TO 10/31

Group No. 78
WATER RIGHTS IN COMMON: 603,604,605,607,2725,2751,2856,2857,2858,3321

###IRRIGATION:	NORTH WEST QUARTER				NORTH EAST QUARTER				SOUTH WEST QUARTER				SOUTH EAST QUARTER				Section
	NW ¼	NE ¼	SW ¼	SE ¼	NW ¼	NE ¼	SW ¼	SE ¼	NW ¼	NE ¼	SW ¼	SE ¼	NW ¼	NE ¼	SW ¼	SE ¼	Totals
Sec 06 T 10N R 2W SLBM	X																0.1400
Sec 01 T 10N R 3W SLBM						X											1.1500
Sec 02 T 10N R 3W SLBM	X		X						X		X						123.5100
Sec 03 T 10N R 3W SLBM		X	X	X	X	X	X	X	X	X		X	X	X	X	X	336.5200
Sec 10 T 10N R 3W SLBM					X	X							X				34.4500
Sec 11 T 10N R 3W SLBM	X		X	X					X								70.1800
Sec 19 T 11N R 2W SLBM										X		X					21.4500
Sec 30 T 11N R 2W SLBM	X	X	X	X	X	X	X	X	X		X						102.4900
Sec 31 T 11N R 2W SLBM	X	X	X	X													17.7400
Sec 23 T 11N R 3W SLBM		X		X	X	X	X	X		X		X	X	X	X		226.6600
Sec 24 T 11N R 3W SLBM	X	X	X	X	X	X	X	X		X			X	X	X	X	246.6600
Sec 25 T 11N R 3W SLBM	X	X	X	X	X	X	X	X	X	X	X	X	X	X	X	X	448.0200
Sec 26 T 11N R 3W SLBM		X	X	X	X		X		X	X	X	X	X		X		298.0300
Sec 34 T 11N R 3W SLBM						X		X				X	X	X	X	X	94.7600
Sec 35 T 11N R 3W SLBM	X	X	X	X					X	X	X	X					304.4700
Sec 36 T 11N R 3W SLBM	X	X	X	X	X	X	X	X		X			X	X	X	X	319.9500

or a Total of 2646.1800 acres.

PERIOD OF USE: 04/01 TO 10/31

Group No. 79
WATER RIGHTS IN COMMON: 599,603,604,605,607,2725,2751,2856,2857,2858,3321

###IRRIGATION:	NORTH WEST QUARTER				NORTH EAST QUARTER				SOUTH WEST QUARTER				SOUTH EAST QUARTER				Section
	NW ¼	NE ¼	SW ¼	SE ¼	NW ¼	NE ¼	SW ¼	SE ¼	NW ¼	NE ¼	SW ¼	SE ¼	NW ¼	NE ¼	SW ¼	SE ¼	Totals
Sec 23 T 11N R 3W SLBM								X						X	X	X	79.5300
Sec 24 T 11N R 3W SLBM			X						X	X							58.2500

or a Total of 137.7800 acres.

PERIOD OF USE: 04/01 TO 10/31

Group No. 80
WATER RIGHTS IN COMMON: 589,597,600,601,606,2725,2856,2857,2858,3321

###IRRIGATION:	NORTH WEST QUARTER				NORTH EAST QUARTER				SOUTH WEST QUARTER				SOUTH EAST QUARTER				Section
	NW ¼	NE ¼	SW ¼	SE ¼	NW ¼	NE ¼	SW ¼	SE ¼	NW ¼	NE ¼	SW ¼	SE ¼	NW ¼	NE ¼	SW ¼	SE ¼	Totals
Sec 05 T 9N R 3W SLBM	X	X	X	X	X		X	X	X	X	X	X	X	X	X	X	464.4100
Sec 06 T 9N R 3W SLBM					X	X	X	X					X	X	X	X	172.6200
Sec 03 T 10N R 3W SLBM	X		X	X					X		X						108.7500
Sec 04 T 10N R 3W SLBM	X	X	X	X	X	X	X	X	X	X	X	X	X	X	X	X	583.0400
Sec 05 T 10N R 3W SLBM					X	X	X	X		X		X	X	X	X	X	248.6500
Sec 08 T 10N R 3W SLBM					X	X	X	X	X	X	X	X	X	X	X	X	241.4300
Sec 09 T 10N R 3W SLBM	X	X	X	X	X	X	X	X					X	X	X	X	334.2900
Sec 10 T 10N R 3W SLBM	X	X	X	X	X		X	X		X	X	X	X	X	X	X	495.6700
Sec 11 T 10N R 3W SLBM			X														3.5000
Sec 15 T 10N R 3W SLBM					X												0.5500
Sec 16 T 10N R 3W SLBM			X	X					X	X	X						45.7400
Sec 17 T 10N R 3W SLBM		X			X	X											28.0300
Sec 20 T 10N R 3W SLBM						X	X	X		X		X	X	X	X	X	172.3600
Sec 21 T 10N R 3W SLBM	X	X	X	X	X	X	X	X	X	X	X	X	X	X	X	X	433.8600
Sec 22 T 10N R 3W SLBM									X								13.1600
Sec 28 T 10N R 3W SLBM	X	X	X	X	X	X	X	X	X	X	X	X	X	X	X	X	519.9400
Sec 29 T 10N R 3W SLBM	X	X	X	X	X	X	X	X	X	X	X	X	X	X	X	X	526.1800
Sec 30 T 10N R 3W SLBM							X	X		X		X	X	X	X	X	186.7000

	NW ¼	NE ¼	SW ¼	SE ¼	NW ¼	NE ¼	SW ¼	SE ¼	NW ¼	NE ¼	SW ¼	SE ¼	NW ¼	NE ¼	SW ¼	SE ¼	Section Totals
Sec 31 T 10N R 3W SLBM							X	X	X	X							104.4300
Sec 32 T 10N R 3W SLBM	X	X	X	X	X	X	X	X	X	X	X	X	X	X	X	X	470.4900
Sec 33 T 10N R 3W SLBM	X	X	X	X	X	X			X		X						139.1600
Sec 21 T 11N R 3W SLBM											X	X			X	X	149.6400
Sec 27 T 11N R 3W SLBM											X	X					39.8000
Sec 28 T 11N R 3W SLBM	X	X	X	X	X	X	X	X	X	X	X	X	X	X	X	X	593.5300
Sec 33 T 11N R 3W SLBM	X	X	X	X	X	X	X	X	X	X	X	X	X	X	X	X	533.4400
Sec 34 T 11N R 3W SLBM	X		X						X		X						116.8000

or a Total of 6726.1700 acres.

PERIOD OF USE: 04/01 TO 10/31

Group No. 81

WATER RIGHTS IN COMMON: 603,605,2725,2751,2856,2857,2858,3321

###IRRIGATION:	NW ¼	NE ¼	SW ¼	SE ¼	NW ¼	NE ¼	SW ¼	SE ¼	NW ¼	NE ¼	SW ¼	SE ¼	NW ¼	NE ¼	SW ¼	SE ¼	Section Totals
Sec 13 T 11N R 3W SLBM			X														1.2300
Sec 14 T 11N R 3W SLBM								X						X		X	81.3600

or a Total of 82.5900 acres.

PERIOD OF USE: 04/01 TO 10/31

Group No. 82

WATER RIGHTS IN COMMON: 597,600,606,2725,2856,2857,2858,3321

###IRRIGATION:	NW ¼	NE ¼	SW ¼	SE ¼	NW ¼	NE ¼	SW ¼	SE ¼	NW ¼	NE ¼	SW ¼	SE ¼	NW ¼	NE ¼	SW ¼	SE ¼	Section Totals
Sec 03 T 11N R 3W SLBM									X	X	X	X	X				70.1300

or a Total of 70.1300 acres.

PERIOD OF USE: 04/01 TO 10/31

Group No. 83

WATER RIGHTS IN COMMON: 590,593,594,595,598,599,603,604,605,607,2725,2751,2753,2856,2857,2858,3321

###IRRIGATION:	NW ¼	NE ¼	SW ¼	SE ¼	NW ¼	NE ¼	SW ¼	SE ¼	NW ¼	NE ¼	SW ¼	SE ¼	NW ¼	NE ¼	SW ¼	SE ¼	Section Totals
Sec 04 T 9N R 3W SLBM												X			X		14.7900
Sec 08 T 9N R 3W SLBM													X	X	X	X	161.9400
Sec 09 T 9N R 3W SLBM	X	X	X	X	X	X	X	X	X	X	X	X	X	X	X	X	505.2500
Sec 15 T 9N R 3W SLBM	X	X	X	X	X		X		X	X	X						200.0200
Sec 16 T 9N R 3W SLBM	X	X	X	X	X	X	X	X		X	X	X	X	X	X	X	419.4800
Sec 17 T 9N R 3W SLBM					X	X											64.0000
Sec 21 T 9N R 3W SLBM					X	X	X	X						X		X	101.7600
Sec 22 T 9N R 3W SLBM			X						X	X	X	X	X		X		246.0800
Sec 27 T 9N R 3W SLBM	X	X	X	X	X		X		X	X	X	X					81.5200
Sec 34 T 9N R 3W SLBM	X	X	X	X													60.2800

or a Total of 1855.1200 acres.

PERIOD OF USE: 04/01 TO 10/31

Group No. 84

WATER RIGHTS IN COMMON: 2633,2725,2755,3210,3321

###IRRIGATION:	NW ¼	NE ¼	SW ¼	SE ¼	NW ¼	NE ¼	SW ¼	SE ¼	NW ¼	NE ¼	SW ¼	SE ¼	NW ¼	NE ¼	SW ¼	SE ¼	Section Totals
Sec 35 T 10N R 2W SLBM			X					X									5.3000

or a Total of 5.3000 acres.

PERIOD OF USE: 04/01 TO 10/31

Group No. 85
WATER RIGHTS IN COMMON: 1395,1408,1873,2633,2825,3321

###IRRIGATION:	NORTH WEST QUARTER				NORTH EAST QUARTER				SOUTH WEST QUARTER				SOUTH EAST QUARTER				Section
	NW ¼	NE ¼	SW ¼	SE ¼	NW ¼	NE ¼	SW ¼	SE ¼	NW ¼	NE ¼	SW ¼	SE ¼	NW ¼	NE ¼	SW ¼	SE ¼	Totals
Sec 36 T 10N R 2W SLBM								X			X						7.6000

or a Total of 7.6000 acres.

PERIOD OF USE: 04/01 TO 10/31

This Right has a total irrigated acreage for all claims of 66469.78 acres.

REMARKS:

This right is limited to the irrigation requirements of 3178.00 acres.

This right is supplemented by Bear Lake storage water delivered by Utah Power and Light Company to the Bear River Canal Company pursuant to that certain Conveyance and Agreement by and between Utah-Idaho Sugar Company and Utah Power and Light Company, dated December 30, 1912.

This right is subject to any future groundwater development located hydrologically above the point of diversion and any future changes or exchanges that may move water above, below and/or across this point of diversion for development of a public water project.

The water is diverted from the Bear River at Cutler Dam into the West Canal having a capacity of 750 cfs and the East Canal (Hammond Canal) having a capacity of 175 cfs. The water is then delivered throughout the service area of the Bear River Canal Company.

29-2726 NAME: Sherman Oyler INT: 100% FLOW: 0.015 cfs

TYPE OF RIGHT: A56300 PRIORITY: 05/05/1981 SOURCE: Underground Water Well

POINT OF DIVERSION -- UNDERGROUND: (1) N 1000 ft. W 170 ft. from SE Cor, Sec 12, T 12N, R 3W, SLBM. DIAM: 10 inches. DEPTH: 65 feet.

WATER RIGHTS IN COMMON: 910,2392,2726,2856,2857,2858,2725,3321

###IRRIGATION:	NORTH WEST QUARTER				NORTH EAST QUARTER				SOUTH WEST QUARTER				SOUTH EAST QUARTER				Section
	NW ¼	NE ¼	SW ¼	SE ¼	NW ¼	NE ¼	SW ¼	SE ¼	NW ¼	NE ¼	SW ¼	SE ¼	NW ¼	NE ¼	SW ¼	SE ¼	Totals
Sec 12 T 12N R 3W SLBM																X	0.2500

or a Total of .2500 acres.

PERIOD OF USE: 04/01 TO 10/31

This right is supplemental to Ukon water and has no sole supply.

29-2730 NAME: Deborah S. Blake INT: 100% FLOW: 0.015 cfs

TYPE OF RIGHT: A56341 PRIORITY: 05/13/1981 SOURCE: Underground Water Well

POINT OF DIVERSION -- UNDERGROUND: (1) N 2666 ft. E 2607 ft. from SW Cor, Sec 12, T 10N, R 3W, SLBM.

WATER RIGHTS IN COMMON: 589,599,603,605,607,1859,2725,2730,2751,2856,2858,3321

###IRRIGATION:	NORTH WEST QUARTER				NORTH EAST QUARTER				SOUTH WEST QUARTER				SOUTH EAST QUARTER				Section
	NW ¼	NE ¼	SW ¼	SE ¼	NW ¼	NE ¼	SW ¼	SE ¼	NW ¼	NE ¼	SW ¼	SE ¼	NW ¼	NE ¼	SW ¼	SE ¼	Totals
Sec 12 T 10N R 3W SLBM										0.5600							0.5600

or a Total of .5600 acres.

PERIOD OF USE: 04/01 TO 10/31

Water Right Number 29-2730 is limited to the irrigation requirements of .4600 acres.

29-2731 NAME: Jerry Rex & Joan D. Richards INT: 100% FLOW: 0.222 cfs

TYPE OF RIGHT: A56375 PRIORITY: 05/15/1981 SOURCE: Underground Water Well

POINT OF DIVERSION -- UNDERGROUND: (1) N 1815 ft. W 2510 ft. from SE Cor, Sec 6, T 12N, R 2W, SLBM. DIAM: 8 inches. DEPTH: 20 feet.

Group No. 1
WATER RIGHTS IN COMMON: 2731

###IRRIGATION:	NORTH WEST QUARTER				NORTH EAST QUARTER				SOUTH WEST QUARTER				SOUTH EAST QUARTER				Section
	NW ¼	NE ¼	SW ¼	SE ¼	NW ¼	NE ¼	SW ¼	SE ¼	NW ¼	NE ¼	SW ¼	SE ¼	NW ¼	NE ¼	SW ¼	SE ¼	Totals
Sec 06 T 12N R 2W SLBM														X			0.9700

or a Total of .9700 acres.

PERIOD OF USE: 04/01 TO 10/31

Group No. 2
WATER RIGHTS IN COMMON: 2725,2731,2856,2857,2858,3321

###IRRIGATION:	NORTH WEST QUARTER				NORTH EAST QUARTER				SOUTH WEST QUARTER				SOUTH EAST QUARTER				Section
	NW ¼	NE ¼	SW ¼	SE ¼	NW ¼	NE ¼	SW ¼	SE ¼	NW ¼	NE ¼	SW ¼	SE ¼	NW ¼	NE ¼	SW ¼	SE ¼	Totals
Sec 06 T 12N R 2W SLBM														X			1.0500

or a Total of 1.0500 acres.

PERIOD OF USE: 04/01 TO 10/31

Water Right Number 29-2731 is limited to the irrigation requirements of .9700 acres.
This Right has a total irrigated acreage for all claims of 2.02 acres.

29-2742 NAME: Mary Burgess INT: 100% FLOW: 0.015 cfs

TYPE OF RIGHT: A56657 PRIORITY: 07/08/1981 SOURCE: Underground Water Well

POINT OF DIVERSION -- UNDERGROUND: (1) S 2320 ft. W 1215 ft. from NE Cor, Sec 2, T 11N, R 4W, SLBM. DIAM: 6 inches. DEPTH: 110 feet.

WATER RIGHTS IN COMMON: 597,606,2725,2742,2856,2857,2858,3321

###IRRIGATION:	NORTH WEST QUARTER				NORTH EAST QUARTER				SOUTH WEST QUARTER				SOUTH EAST QUARTER				Section
	NW ¼	NE ¼	SW ¼	SE ¼	NW ¼	NE ¼	SW ¼	SE ¼	NW ¼	NE ¼	SW ¼	SE ¼	NW ¼	NE ¼	SW ¼	SE ¼	Totals
Sec 02 T 11N R 4W SLBM							0.2000										0.2000

or a Total of .2000 acres.

PERIOD OF USE: 04/01 TO 10/31

29-2744 NAME: Gary J. & Marilyn R. Feldman INT: 100% FLOW: 0.015 cfs

TYPE OF RIGHT: A56699 PRIORITY: 07/21/1981 SOURCE: Underground Water Well

POINT OF DIVERSION -- UNDERGROUND: (1) S 815 ft. W 480 ft. from NE Cor, Sec 34, T 12N, R 3W, SLBM. DIAM: 2 inches. DEPTH: 20 feet.

WATER RIGHTS IN COMMON: 2744

###IRRIGATION:	NORTH WEST QUARTER				NORTH EAST QUARTER				SOUTH WEST QUARTER				SOUTH EAST QUARTER				Section
	NW ¼	NE ¼	SW ¼	SE ¼	NW ¼	NE ¼	SW ¼	SE ¼	NW ¼	NE ¼	SW ¼	SE ¼	NW ¼	NE ¼	SW ¼	SE ¼	Totals
Sec 34 T 12N R 3W SLBM						X											0.2000

or a Total of .2000 acres.

PERIOD OF USE: 04/01 TO 10/31

29-2751 NAME: Bear River Canal Company INT: 100% FLOW: 2.63 cfs

TYPE OF RIGHT: A56808 PRIORITY: 08/14/1981 SOURCE: Unnamed Drains

POINTS OF DIVERSION -- DRAIN: (1) N 80 ft. W 90 ft. from SE Cor, Sec 11, T 11N, R 3W, SLBM.
(2) N 2608 ft. W 108 ft. from SE Cor, Sec 14, T 11N, R 3W, SLBM.
(3) S 1015 ft. W 90 ft. from NE Cor, Sec 35, T 11N, R 3W, SLBM.

Group No. 1
WATER RIGHTS IN COMMON: 599,603,604,605,607,2751,2856,2857,2858

###IRRIGATION:	NORTH WEST QUARTER				NORTH EAST QUARTER				SOUTH WEST QUARTER				SOUTH EAST QUARTER				Section
	NW ¼	NE ¼	SW ¼	SE ¼	NW ¼	NE ¼	SW ¼	SE ¼	NW ¼	NE ¼	SW ¼	SE ¼	NW ¼	NE ¼	SW ¼	SE ¼	Totals
Sec 23 T 11N R 3W SLBM								X						X	X	X	79.5300
Sec 24 T 11N R 3W SLBM			X						X	X							58.2500

or a Total of 137.7800 acres. PERIOD OF USE: 04/01 TO 10/31

Group No. 2
WATER RIGHTS IN COMMON: 603,604,605,607,2751,2856,2857,2858

###IRRIGATION:	NORTH WEST QUARTER				NORTH EAST QUARTER				SOUTH WEST QUARTER				SOUTH EAST QUARTER				Section
	NW ¼	NE ¼	SW ¼	SE ¼	NW ¼	NE ¼	SW ¼	SE ¼	NW ¼	NE ¼	SW ¼	SE ¼	NW ¼	NE ¼	SW ¼	SE ¼	Totals
Sec 06 T 10N R 2W SLBM	X																0.1400
Sec 01 T 10N R 3W SLBM					X												1.1500
Sec 02 T 10N R 3W SLBM	X		X						X		X						123.5100
Sec 03 T 10N R 3W SLBM		X		X	X	X	X	X		X		X	X	X	X	X	336.5200
Sec 10 T 10N R 3W SLBM					X	X		X									34.4500
Sec 11 T 10N R 3W SLBM	X		X	X					X								70.1800
Sec 19 T 11N R 2W SLBM										X		X					21.4500
Sec 30 T 11N R 2W SLBM	X	X	X	X	X	X			X		X						102.4900
Sec 31 T 11N R 2W SLBM	X	X	X	X													17.7400
Sec 23 T 11N R 3W SLBM		X		X	X	X	X	X		X		X	X	X	X		226.6600
Sec 24 T 11N R 3W SLBM	X	X	X	X	X		X			X		X	X		X	X	246.6600
Sec 25 T 11N R 3W SLBM		X		X	X	X	X	X	X	X	X	X	X	X	X	X	448.0200
Sec 26 T 11N R 3W SLBM		X	X	X	X		X		X	X	X	X	X		X		298.0300
Sec 34 T 11N R 3W SLBM						X		X						X	X	X	94.7600
Sec 35 T 11N R 3W SLBM	X	X	X	X					X	X	X	X					304.4700
Sec 36 T 11N R 3W SLBM	X	X	X	X	X	X	X	X		X			X	X	X	X	319.9500

or a Total of 2646.1800 acres. PERIOD OF USE: 04/01 TO 10/31

Group No. 3
WATER RIGHTS IN COMMON: 603,605,2751,2856,2857,2858

###IRRIGATION:	NORTH WEST QUARTER				NORTH EAST QUARTER				SOUTH WEST QUARTER				SOUTH EAST QUARTER				Section
	NW ¼	NE ¼	SW ¼	SE ¼	NW ¼	NE ¼	SW ¼	SE ¼	NW ¼	NE ¼	SW ¼	SE ¼	NW ¼	NE ¼	SW ¼	SE ¼	Totals
Sec 13 T 11N R 3W SLBM			X														1.2300
Sec 14 T 11N R 3W SLBM								X						X	X	X	81.3600

or a Total of 82.5900 acres. PERIOD OF USE: 04/01 TO 10/31

Group No. 4
WATER RIGHTS IN COMMON: 598,599,603,604,605,607,2751,2856,2857,2858

###IRRIGATION:	NORTH WEST QUARTER				NORTH EAST QUARTER				SOUTH WEST QUARTER				SOUTH EAST QUARTER				Section
	NW ¼	NE ¼	SW ¼	SE ¼	NW ¼	NE ¼	SW ¼	SE ¼	NW ¼	NE ¼	SW ¼	SE ¼	NW ¼	NE ¼	SW ¼	SE ¼	Totals
Sec 06 T 10N R 2W SLBM										X	X	X					78.7600
Sec 07 T 10N R 2W SLBM	X	X	X	X					X	X	X	X					134.0600

	NW ¼	NE ¼	SW ¼	SE ¼	NW ¼	NE ¼	SW ¼	SE ¼	NW ¼	NE ¼	SW ¼	SE ¼	NW ¼	NE ¼	SW ¼	SE ¼	Section Totals
Sec 18 T 10N R 2W SLBM	X	X	X	X					X		X	X			X		116.3600
Sec 19 T 10N R 2W SLBM	X	X	X	X	X				X								103.6600
Sec 01 T 10N R 3W SLBM	X	X	X	X	X		X	X	X	X	X	X	X	X	X	X	463.7900
Sec 02 T 10N R 3W SLBM	X	X	X	X	X	X	X		X	X	X	X	X		X		258.7700
Sec 11 T 10N R 3W SLBM		X															21.9300
Sec 12 T 10N R 3W SLBM	X	X	X	X	X	X	X	X	X	X	X	X	X	X	X	X	502.5100
Sec 13 T 10N R 3W SLBM		X		X	X	X	X	X		X		X	X	X	X	X	330.2300
Sec 24 T 10N R 3W SLBM					X	X		X									53.3700
Sec 23 T 11N R 3W SLBM																X	0.1700
Sec 24 T 11N R 3W SLBM					X		X										41.0200
Sec 25 T 11N R 3W SLBM	X		X														67.4300
Sec 26 T 11N R 3W SLBM						X		X					X	X	X	X	173.6000
Sec 35 T 11N R 3W SLBM					X	X	X	X					X	X	X	X	274.6700
Sec 36 T 11N R 3W SLBM	X		X						X	X	X	X			X		146.0600

or a Total of 2766.3900 acres.

PERIOD OF USE: 04/01 TO 10/31

Group No. 5

WATER RIGHTS IN COMMON: 594,595,598,599,603,604,605,607,2751,2856,2857,2858

###IRRIGATION:	NW ¼	NE ¼	SW ¼	SE ¼	NW ¼	NE ¼	SW ¼	SE ¼	NW ¼	NE ¼	SW ¼	SE ¼	NW ¼	NE ¼	SW ¼	SE ¼	Section Totals
	NORTH WEST QUARTER				NORTH EAST QUARTER				SOUTH WEST QUARTER				SOUTH EAST QUARTER				
Sec 02 T 10N R 3W SLBM						X	X	X						X	X	X	187.2900
Sec 11 T 10N R 3W SLBM		X	X	X	X	X	X	X		X				X	X	X	315.8300
Sec 13 T 10N R 3W SLBM	X	X	X	X					X	X							113.5500
Sec 14 T 10N R 3W SLBM		X		X	X	X	X	X						X			131.9200
Sec 35 T 11N R 3W SLBM																X	9.3900

or a Total of 757.9800 acres.

PERIOD OF USE: 04/01 TO 10/31

Group No. 6

WATER RIGHTS IN COMMON: 593,594,595,598,599,603,604,605,607,2751,2753,2856,2857,2858

###IRRIGATION:	NW ¼	NE ¼	SW ¼	SE ¼	NW ¼	NE ¼	SW ¼	SE ¼	NW ¼	NE ¼	SW ¼	SE ¼	NW ¼	NE ¼	SW ¼	SE ¼	Section Totals
	NORTH WEST QUARTER				NORTH EAST QUARTER				SOUTH WEST QUARTER				SOUTH EAST QUARTER				
Sec 05 T 9N R 2W SLBM			X	X	X		X										50.5500
Sec 06 T 9N R 2W SLBM	X	X	X	X	X	X	X										85.4600
Sec 01 T 9N R 3W SLBM	X	X	X	X	X	X	X	X	X	X			X	X			339.9500
Sec 02 T 9N R 3W SLBM	X	X	X	X	X	X	X	X	X	X	X	X	X	X	X		499.0700
Sec 03 T 9N R 3W SLBM	X	X	X	X	X	X	X	X	X	X	X	X	X	X	X	X	570.6000
Sec 04 T 9N R 3W SLBM	X	X	X	X	X	X	X	X	X	X	X		X	X	X	X	427.8100
Sec 05 T 9N R 3W SLBM						X											1.2500
Sec 09 T 9N R 3W SLBM						X											8.5600
Sec 10 T 9N R 3W SLBM	X	X	X	X	X	X	X	X									302.2300
Sec 11 T 9N R 3W SLBM	X	X	X	X	X		X		X	X	X	X	X				247.7100
Sec 15 T 9N R 3W SLBM					X	X		X									36.1300
Sec 19 T 10N R 2W SLBM									X		X	X					71.3600
Sec 30 T 10N R 2W SLBM	X	X	X	X	X	X	X	X	X	X	X		X	X			275.0400
Sec 31 T 10N R 2W SLBM	X		X	X			X		X	X	X	X	X		X	X	182.8400
Sec 32 T 10N R 2W SLBM							X	X									30.0200
Sec 10 T 10N R 3W SLBM																X	1.1000
Sec 11 T 10N R 3W SLBM									X	X	X	X	X		X		109.5000
Sec 13 T 10N R 3W SLBM									X		X	X					54.7600
Sec 14 T 10N R 3W SLBM	X	X	X	X					X	X		X	X	X	X	X	302.8000
Sec 15 T 10N R 3W SLBM	X	X	X	X	X	X	X	X									219.3900
Sec 22 T 10N R 3W SLBM		X		X	X	X	X	X		X		X	X	X	X	X	405.6400
Sec 23 T 10N R 3W SLBM	X	X	X	X	X	X	X	X	X	X	X	X	X	X	X	X	437.1700
Sec 24 T 10N R 3W SLBM	X	X	X	X					X	X	X	X	X	X	X	X	426.4100
Sec 25 T 10N R 3W SLBM	X	X	X	X	X	X	X	X	X	X	X	X	X	X	X	X	564.4800

Sec 26 T 10N R 3W SLBM	X	X	X	X	X	X	X	X	X	X	X	X	X	X	X	448.2200
Sec 27 T 10N R 3W SLBM		X		X	X	X	X	X		X		X	X	X	X	351.8200
Sec 33 T 10N R 3W SLBM							X	X	X	X	X	X	X	X	X	160.2500
Sec 34 T 10N R 3W SLBM	X	X	X	X	X	X	X	X	X	X	X	X	X	X	X	444.9700
Sec 35 T 10N R 3W SLBM	X	X	X	X	X	X	X	X	X	X	X	X	X	X	X	509.0300
Sec 36 T 10N R 3W SLBM	X	X	X	X	X	X	X	X	X	X	X	X	X	X	X	484.8000

or a Total of 8048.9200 acres.

PERIOD OF USE: 04/01 TO 10/31

Group No. 7

WATER RIGHTS IN COMMON: 590,593,594,595,598,599,603,604,605,607,2751,2753,2856,2857,2858

###IRRIGATION:	NORTH WEST QUARTER				NORTH EAST QUARTER				SOUTH WEST QUARTER				SOUTH EAST QUARTER				Section
	NW ¼	NE ¼	SW ¼	SE ¼	NW ¼	NE ¼	SW ¼	SE ¼	NW ¼	NE ¼	SW ¼	SE ¼	NW ¼	NE ¼	SW ¼	SE ¼	Totals
Sec 04 T 9N R 3W SLBM												X					14.7900
Sec 08 T 9N R 3W SLBM														X	X	X	161.9400
Sec 09 T 9N R 3W SLBM	X	X	X	X	X	X	X	X	X	X	X	X	X	X	X	X	505.2500
Sec 15 T 9N R 3W SLBM	X	X	X	X	X		X		X	X	X						200.0200
Sec 16 T 9N R 3W SLBM	X	X	X	X	X	X	X	X		X		X	X	X	X	X	419.4800
Sec 17 T 9N R 3W SLBM					X	X											64.0000
Sec 21 T 9N R 3W SLBM					X	X		X						X		X	101.7600
Sec 22 T 9N R 3W SLBM	X		X	X			X		X	X	X	X	X		X		246.0800
Sec 27 T 9N R 3W SLBM			X	X			X		X	X	X	X					81.5200
Sec 34 T 9N R 3W SLBM	X	X	X	X													60.2800

or a Total of 1855.1200 acres.

PERIOD OF USE: 04/01 TO 10/31

This Right has a total irrigated acreage for all claims of 16294.96 acres.

REMARKS:

This right is supplemental to 2856,2857,2858 and has no sole supply.

29-2753 NAME: Bear River Canal Company INT: 100% FLOW: 0.5 cfs

TYPE OF RIGHT: A56810 PRIORITY: 08/14/1981 SOURCE: Unnamed Drain

POINT OF DIVERSION -- SURFACE: (1) N 2175 ft. W 1875 ft. from SE Cor, Sec 2, T 10N, R 3W, SLBM.

Group No. 1

WATER RIGHTS IN COMMON: 593,594,595,598,599,603,604,605,607,2751,2753,2856,2857,2858

###IRRIGATION:	NORTH WEST QUARTER				NORTH EAST QUARTER				SOUTH WEST QUARTER				SOUTH EAST QUARTER				Section
	NW ¼	NE ¼	SW ¼	SE ¼	NW ¼	NE ¼	SW ¼	SE ¼	NW ¼	NE ¼	SW ¼	SE ¼	NW ¼	NE ¼	SW ¼	SE ¼	Totals
Sec 05 T 9N R 2W SLBM			X	X	X		X										50.5500
Sec 06 T 9N R 2W SLBM	X	X	X	X	X	X	X										85.4600
Sec 01 T 9N R 3W SLBM	X	X	X	X	X	X	X	X	X	X			X	X			339.9500
Sec 02 T 9N R 3W SLBM	X	X	X	X	X	X	X	X	X	X	X	X	X	X	X		499.0700
Sec 03 T 9N R 3W SLBM	X	X	X	X	X	X	X	X	X	X	X	X	X	X	X	X	570.6000
Sec 04 T 9N R 3W SLBM	X	X	X	X	X	X	X	X	X	X	X		X	X	X	X	427.8100
Sec 05 T 9N R 3W SLBM						X											1.2500
Sec 09 T 9N R 3W SLBM						X											8.5600
Sec 10 T 9N R 3W SLBM	X	X	X	X	X	X	X	X					X	X	X	X	302.2300
Sec 11 T 9N R 3W SLBM	X	X	X	X	X		X		X	X	X	X	X				247.7100
Sec 15 T 9N R 3W SLBM					X	X		X									36.1300
Sec 19 T 10N R 2W SLBM									X		X	X			X		71.3600
Sec 30 T 10N R 2W SLBM	X	X	X	X	X		X	X	X	X	X		X	X			275.0400
Sec 31 T 10N R 2W SLBM	X		X	X			X		X	X	X	X	X		X	X	182.8400
Sec 32 T 10N R 2W SLBM											X	X			X		30.0200

Sec 10 T 10N R 3W SLBM																	X	1.1000
Sec 11 T 10N R 3W SLBM									X	X	X	X	X		X			109.5000
Sec 13 T 10N R 3W SLBM									X		X	X						54.7600
Sec 14 T 10N R 3W SLBM	X	X	X	X					X	X		X	X	X	X	X		302.8000
Sec 15 T 10N R 3W SLBM	X	X	X	X	X	X	X	X										219.3900
Sec 22 T 10N R 3W SLBM		X		X	X	X	X	X		X		X	X	X	X	X		405.6400
Sec 23 T 10N R 3W SLBM	X	X	X	X	X	X	X	X	X	X	X	X	X	X	X	X		437.1700
Sec 24 T 10N R 3W SLBM	X	X	X	X					X	X	X	X	X	X	X	X		426.4100
Sec 25 T 10N R 3W SLBM	X	X	X	X	X	X	X	X	X	X	X	X	X	X	X	X		564.4800
Sec 26 T 10N R 3W SLBM	X	X	X	X	X	X	X	X	X	X	X	X	X	X	X	X		448.2200
Sec 27 T 10N R 3W SLBM	X	X	X	X	X	X	X	X		X		X	X	X	X	X		351.8200
Sec 33 T 10N R 3W SLBM							X	X	X	X	X	X	X	X	X	X		160.2500
Sec 34 T 10N R 3W SLBM	X	X	X	X	X	X	X	X	X	X	X	X	X	X	X	X		444.9700
Sec 35 T 10N R 3W SLBM	X	X	X	X	X	X	X	X	X	X	X	X	X	X	X	X		509.0300
Sec 36 T 10N R 3W SLBM	X	X	X	X	X	X	X	X	X	X	X	X	X	X	X	X		484.8000

or a Total of 8048.9200 acres.

PERIOD OF USE: 04/01 TO 10/31

Group No. 2

WATER RIGHTS IN COMMON: 590,593,594,595,598,599,603,604,605,607,2751,2753,2856,2857,2858

###IRRIGATION:

	NORTH WEST QUARTER				NORTH EAST QUARTER				SOUTH WEST QUARTER				SOUTH EAST QUARTER				Section
	NW ¼	NE ¼	SW ¼	SE ¼	NW ¼	NE ¼	SW ¼	SE ¼	NW ¼	NE ¼	SW ¼	SE ¼	NW ¼	NE ¼	SW ¼	SE ¼	Totals
Sec 04 T 9N R 3W SLBM												X				X	14.7900
Sec 08 T 9N R 3W SLBM													X	X	X	X	161.9400
Sec 09 T 9N R 3W SLBM	X	X	X	X	X	X	X	X	X	X	X	X	X	X	X	X	505.2500
Sec 15 T 9N R 3W SLBM	X	X	X	X	X		X		X	X	X						200.0200
Sec 16 T 9N R 3W SLBM	X	X	X	X	X	X	X	X		X		X	X	X	X	X	419.4800
Sec 17 T 9N R 3W SLBM					X	X											64.0000
Sec 21 T 9N R 3W SLBM					X	X		X						X		X	101.7600
Sec 22 T 9N R 3W SLBM	X		X	X			X		X	X	X	X	X		X		246.0800
Sec 27 T 9N R 3W SLBM			X	X			X		X	X	X	X					81.5200
Sec 34 T 9N R 3W SLBM	X	X	X	X													60.2800

or a Total of 1855.1200 acres.

PERIOD OF USE: 04/01 TO 10/31

This Right has a total irrigated acreage for all claims of 9904.04 acres.

REMARKS:

This right is supplemental to 2856,2857,2858 and has no sole supply.

29-2758 NAME: John Gregory Madsen INT: 100% FLOW: 0.015 cfs

TYPE OF RIGHT: A56854 PRIORITY: 08/25/1981 SOURCE: Underground Water Well

POINT OF DIVERSION -- UNDERGROUND: (1) S 1235 ft. W 30 ft. from NE Cor, Sec 33, T 12N, R 3W, SLBM. DIAM: 6 inches. DEPTH: 20 feet.

Group No. 1

WATER RIGHTS IN COMMON: 2758

###STOCKWATERING: 3 Equivalent Livestock Units

PERIOD OF USE: 01/01 TO 12/31

###DOMESTIC: 1 Family

PERIOD OF USE: 01/01 TO 12/31

Group No. 2
WATER RIGHTS IN COMMON: 597,606,2725,2758,2856,2857,2858,3321

###IRRIGATION:

	NORTH WEST QUARTER				NORTH EAST QUARTER				SOUTH WEST QUARTER				SOUTH EAST QUARTER				Section
	NW ¼	NE ¼	SW ¼	SE ¼	NW ¼	NE ¼	SW ¼	SE ¼	NW ¼	NE ¼	SW ¼	SE ¼	NW ¼	NE ¼	SW ¼	SE ¼	Totals
Sec 33 T 12N R 3W SLBM						X											0.1600

or a Total of .1600 acres.

PERIOD OF USE: 04/01 TO 10/31

Irrigation under this right is supplemental to shares in the Bear River Canal Company and has no sole supply.

29-2759 NAME: David E. & Elizabeth G. Lefgren INT: 100% FLOW: 0.015 cfs

TYPE OF RIGHT: A56902 PRIORITY: 08/26/1981 SOURCE: Underground Water Well

POINT OF DIVERSION -- UNDERGROUND: (1) N 85 ft. E 1820 ft. from SW Cor, Sec 13, T 12N, R 3W, SLBM. DIAM: 6 inches. DEPTH: 20 feet.

WATER RIGHTS IN COMMON: 2759

###IRRIGATION:

	NORTH WEST QUARTER				NORTH EAST QUARTER				SOUTH WEST QUARTER				SOUTH EAST QUARTER				Section
	NW ¼	NE ¼	SW ¼	SE ¼	NW ¼	NE ¼	SW ¼	SE ¼	NW ¼	NE ¼	SW ¼	SE ¼	NW ¼	NE ¼	SW ¼	SE ¼	Totals
Sec 13 T 12N R 3W SLBM												X					0.2500

or a Total of .2500 acres.

PERIOD OF USE: 04/01 TO 10/31

29-2767 NAME: John A. & Kayla McClellan INT: 100% FLOW: 0.015 cfs

TYPE OF RIGHT: A57054 PRIORITY: 10/21/1981 SOURCE: Underground Water Well

POINT OF DIVERSION -- UNDERGROUND: (1) S 1045 ft. W 1390 ft. from NE Cor, Sec 6, T 12N, R 2W, SLBM. DIAM: 6 inches. DEPTH: 25 feet.

WATER RIGHTS IN COMMON: 2767

###IRRIGATION:

	NORTH WEST QUARTER				NORTH EAST QUARTER				SOUTH WEST QUARTER				SOUTH EAST QUARTER				Section
	NW ¼	NE ¼	SW ¼	SE ¼	NW ¼	NE ¼	SW ¼	SE ¼	NW ¼	NE ¼	SW ¼	SE ¼	NW ¼	NE ¼	SW ¼	SE ¼	Totals
Sec 06 T 12N R 2W SLBM						X											0.1300

or a Total of .1300 acres.

PERIOD OF USE: 04/01 TO 10/31

###STOCKWATERING: 1 Equivalent Livestock Units

PERIOD OF USE: 01/01 TO 12/31

###DOMESTIC: 1 Family

PERIOD OF USE: 01/01 TO 12/31

29-2784 NAME: Harold Selman Inc. INT: 100% FLOW: 0.056 cfs

TYPE OF RIGHT: A57460 PRIORITY: 03/08/1982 SOURCE: Unnamed Spring

POINT OF DIVERSION -- SURFACE: (1) S 1270 ft. E 1720 ft. from NW Cor, Sec 6, T 11N, R 2W, SLBM.

POINT OF REDIVERSION: (1) S 1855 ft. E 2520 ft. from NW Cor, Sec 6, T 11N, R 2W, SLBM.

WATER RIGHTS IN COMMON: 2784

###IRRIGATION:

	NORTH WEST QUARTER				NORTH EAST QUARTER				SOUTH WEST QUARTER				SOUTH EAST QUARTER				Section
	NW ¼	NE ¼	SW ¼	SE ¼	NW ¼	NE ¼	SW ¼	SE ¼	NW ¼	NE ¼	SW ¼	SE ¼	NW ¼	NE ¼	SW ¼	SE ¼	Totals
Sec 06 T 11N R 2W SLBM				X													1.0000

or a Total of 1.0000 acres.

PERIOD OF USE: 04/01 TO 10/31

###STOCKWATERING: 24 Equivalent Livestock Units
PERIOD OF USE: 01/01 TO 12/31

###OTHER: Fish Culture
PERIOD OF USE: 01/01 TO 12/ 0

29-2815 NAME: Flying Mule Shoe Ranch INT: 100% FLOW: 2.0 cfs

TYPE OF RIGHT: A58337 PRIORITY: 11/30/1982 SOURCE: Surface Drainage

POINT OF DIVERSION -- SURFACE: (1) S 5 ft. W 1394 ft. from NE Cor, Sec 31, T 10N, R 3W, SLBM.

WATER RIGHTS IN COMMON: 589,597,600,601,606,2725,2815,2856,2857,2858,3321

###IRRIGATION:

	NORTH WEST QUARTER				NORTH EAST QUARTER				SOUTH WEST QUARTER				SOUTH EAST QUARTER				Section
	NW ¼	NE ¼	SW ¼	SE ¼	NW ¼	NE ¼	SW ¼	SE ¼	NW ¼	NE ¼	SW ¼	SE ¼	NW ¼	NE ¼	SW ¼	SE ¼	Totals
Sec 31 T 10N R 3W SLBM					X												26.2600

or a Total of 26.2600 acres.

PERIOD OF USE: 04/01 TO 10/31

###STOCKWATERING: 85 Equivalent Livestock Units
PERIOD OF USE: 01/01 TO 12/31

Water Right Number 29-2815 is limited to the irrigation requirements of 21.6000 acres.

REMARKS:

Source is tail water from fields north and east of applicants point of diversion that are serviced by the Central Canal of the Bear River Canal Company.

29-2823 NAME: John P. Holmgren INT: 100% FLOW: 0.1 cfs

TYPE OF RIGHT: A58509 PRIORITY: 02/03/1983 SOURCE: Underground Water Well

POINT OF DIVERSION -- UNDERGROUND: (1) S 1760 ft. W 845 ft. from NE Cor, Sec 13, T 10N, R 3W, SLBM. DIAM: 6 inches. DEPTH: 20 feet.

WATER RIGHTS IN COMMON: 598,599,603,604,605,607,1859,2725,2751,2823,2856,2857,2858,3321

###IRRIGATION:

	NORTH WEST QUARTER				NORTH EAST QUARTER				SOUTH WEST QUARTER				SOUTH EAST QUARTER				Section
	NW ¼	NE ¼	SW ¼	SE ¼	NW ¼	NE ¼	SW ¼	SE ¼	NW ¼	NE ¼	SW ¼	SE ¼	NW ¼	NE ¼	SW ¼	SE ¼	Totals
Sec 13 T 10N R 3W SLBM						X											0.8600

or a Total of .8600 acres.

PERIOD OF USE: 04/01 TO 10/31

29-2825 NAME: Brent C. & Teralee Winn INT: 100% FLOW: 0.015 cfs

TYPE OF RIGHT: A58558 PRIORITY: 02/25/1983 SOURCE: Underground Water Well

POINT OF DIVERSION -- UNDERGROUND: (1) N 1865 ft. W 783 ft. from SE Cor, Sec 34, T 12N, R 3W, SLBM. DIAM: 6 inches. DEPTH: 20 feet.

WATER RIGHTS IN COMMON: 2825

###IRRIGATION:

	NORTH WEST QUARTER				NORTH EAST QUARTER				SOUTH WEST QUARTER				SOUTH EAST QUARTER				Section
	NW ¼	NE ¼	SW ¼	SE ¼	NW ¼	NE ¼	SW ¼	SE ¼	NW ¼	NE ¼	SW ¼	SE ¼	NW ¼	NE ¼	SW ¼	SE ¼	Totals
Sec 34 T 12N R 3W SLBM														X			0.2200

or a Total of .2200 acres.

PERIOD OF USE: 04/01 TO 10/31

29-2830 NAME: Lyle R. & LaPriel B. Clark INT: 100% FLOW: 2.0 cfs OR 44.04 acre-feet

TYPE OF RIGHT: A58551 PRIORITY: 02/22/1983 SOURCE: Pond and Surface Runoff in Slough

POINTS OF DIVERSION -- SURFACE: (1) S 1729 ft. E 2807 ft. from NW Cor, Sec 6, T 9N, R 2W, SLBM.
(2) S 1790 ft. E 2388 ft. from NW Cor, Sec 6, T 9N, R 2W, SLBM.

POINT OF REDIVERSION: (1) S 1890 ft. E 2627 ft. from NW Cor, Sec 6, T 9N, R 2W, SLBM. Corinne Pond

WATER RIGHTS IN COMMON: 2830

###IRRIGATION:	NORTH WEST QUARTER				NORTH EAST QUARTER				SOUTH WEST QUARTER				SOUTH EAST QUARTER				Section
	NW ¼	NE ¼	SW ¼	SE ¼	NW ¼	NE ¼	SW ¼	SE ¼	NW ¼	NE ¼	SW ¼	SE ¼	NW ¼	NE ¼	SW ¼	SE ¼	Totals
Sec 06 T 9N R 2W SLBM				X			X										11.0100

or a Total of 11.0100 acres. PERIOD OF USE: 04/01 TO 10/31

29-2833 NAME: John T. Thornton INT: 100% FLOW: 0.045 cfs

TYPE OF RIGHT: A58608 PRIORITY: 03/08/1983 SOURCE: Underground Water Well

POINT OF DIVERSION -- UNDERGROUND: (1) N 1532 ft. W 1873 ft. from SE Cor, Sec 10, T 11N, R 3W, SLBM. DIAM: 4 inches. DEPTH: 20 feet.

WATER RIGHTS IN COMMON: 1022,1104,1107,1141,1370,2820,2833,2956

###IRRIGATION:	NORTH WEST QUARTER				NORTH EAST QUARTER				SOUTH WEST QUARTER				SOUTH EAST QUARTER				Section
	NW ¼	NE ¼	SW ¼	SE ¼	NW ¼	NE ¼	SW ¼	SE ¼	NW ¼	NE ¼	SW ¼	SE ¼	NW ¼	NE ¼	SW ¼	SE ¼	Totals
Sec 10 T 11N R 3W SLBM													X				0.1500

or a Total of .1500 acres. PERIOD OF USE: 04/01 TO 10/31

29-2834 NAME: The Dennis C. Cusick and Joyce E. Cusick Family Trust INT: 100% FLOW: 0.1 cfs

TYPE OF RIGHT: A58615 PRIORITY: 03/09/1983 SOURCE: Underground Water Well

POINT OF DIVERSION -- UNDERGROUND: (1) N 2676 ft. W 1722 ft. from SE Cor, Sec 13, T 10N, R 3W, SLBM. DIAM: 6 inches. DEPTH: 12 feet.

WATER RIGHTS IN COMMON: 598,599,603,604,605,607,1859,2725,2751,2834,2856,2857,2858,3321

###IRRIGATION:	NORTH WEST QUARTER				NORTH EAST QUARTER				SOUTH WEST QUARTER				SOUTH EAST QUARTER				Section
	NW ¼	NE ¼	SW ¼	SE ¼	NW ¼	NE ¼	SW ¼	SE ¼	NW ¼	NE ¼	SW ¼	SE ¼	NW ¼	NE ¼	SW ¼	SE ¼	Totals
Sec 13 T 10N R 3W SLBM							0.2900										0.2900

or a Total of .2900 acres. PERIOD OF USE: 04/01 TO 10/31

29-2856 NAME: Bear River Canal Company INT: 100% FLOW: 333.0 cfs

TYPE OF RIGHT: Decree PRIORITY: 03/01/1889 SOURCE: Bear River

POINTS OF DIVERSION -- SURFACE: (1) N 2417 ft. E 175 ft. from SW Cor, Sec 26, T 13N, R 2W, SLBM.

Group No. 1
WATER RIGHTS IN COMMON: 2725,2856,2857,2858,3321

###IRRIGATION:	NORTH WEST QUARTER				NORTH EAST QUARTER				SOUTH WEST QUARTER				SOUTH EAST QUARTER				Section
	NW ¼	NE ¼	SW ¼	SE ¼	NW ¼	NE ¼	SW ¼	SE ¼	NW ¼	NE ¼	SW ¼	SE ¼	NW ¼	NE ¼	SW ¼	SE ¼	Totals
Sec 06 T 11N R 2W SLBM	X	X	X	X					X	X	X						165.5100
Sec 07 T 11N R 2W SLBM											X	X			X	X	84.6200
Sec 18 T 11N R 2W SLBM	X	X	X	X	X				X	X	X	X			X		279.1100

	NW ¼	NE ¼	SW ¼	SE ¼	NW ¼	NE ¼	SW ¼	SE ¼	NW ¼	NE ¼	SW ¼	SE ¼	NW ¼	NE ¼	SW ¼	SE ¼	Section Totals
Sec 19 T 11N R 2W SLBM	X	X	X	X	X				X	X							116.3800
Sec 01 T 11N R 3W SLBM	X	X	X	X	X	X	X	X	X	X	X	X	X	X	X	X	567.4500
Sec 02 T 11N R 3W SLBM					X	X	X	X	X	X	X	X	X	X	X	X	304.7000
Sec 10 T 11N R 3W SLBM														X			2.3300
Sec 11 T 11N R 3W SLBM	X	X	X	X	X	X	X	X	X	X	X	X	X	X			455.2900
Sec 12 T 11N R 3W SLBM	X	X	X	X	X	X	X	X	X	X	X	X	X	X	X	X	561.4100
Sec 13 T 11N R 3W SLBM					X	X	X	X					X	X	X	X	295.7500
Sec 24 T 11N R 3W SLBM					X	X	X	X					X	X			92.3100
Sec 04 T 12N R 2W SLBM	X		X	X	X		X		X	X	X		X				203.1500
Sec 05 T 12N R 2W SLBM	X	X			X		X		X	X	X	X	X	X	X	X	265.9200
Sec 06 T 12N R 2W SLBM	X	X	X	X	X	X	X	X	X	X	X	X	X	X	X	X	450.2200
Sec 07 T 12N R 2W SLBM	X	X	X	X	X	X	X	X	X	X	X	X					290.1500
Sec 08 T 12N R 2W SLBM		X		X	X		X										36.4000
Sec 18 T 12N R 2W SLBM	X	X	X	X	X		X		X	X	X	X					223.2500
Sec 19 T 12N R 2W SLBM	X	X	X						X		X						65.8600
Sec 30 T 12N R 2W SLBM			X						X								10.8600
Sec 31 T 12N R 2W SLBM											X	X			X		44.2400
Sec 01 T 12N R 3W SLBM					X	X	X	X					X	X	X	X	250.5200
Sec 12 T 12N R 3W SLBM					X	X	X	X					X	X	X	X	169.4400
Sec 13 T 12N R 3W SLBM		X		X	X	X	X	X		X	X	X	X	X	X	X	357.0700
Sec 24 T 12N R 3W SLBM	X	X	X	X	X	X	X	X	X	X		X	X	X	X	X	417.4500
Sec 25 T 12N R 3W SLBM	X	X	X	X	X	X	X	X	X	X	X	X	X	X	X	X	370.8500
Sec 35 T 12N R 3W SLBM								X					X	X	X	X	104.1400
Sec 36 T 12N R 3W SLBM	X	X	X	X	X	X	X	X	X	X	X	X				X	307.5100
Sec 19 T 13N R 2W SLBM											X	X			X		31.4800
Sec 27 T 13N R 2W SLBM												X					4.0300
Sec 29 T 13N R 2W SLBM											X						21.3600
Sec 30 T 13N R 2W SLBM	X	X	X	X	X		X	X	X	X	X	X	X	X	X	X	525.4100
Sec 31 T 13N R 2W SLBM		X	X	X	X	X	X	X	X	X	X	X	X	X	X	X	487.2800
Sec 32 T 13N R 2W SLBM	X	X	X	X					X	X	X	X	X		X		292.0600
Sec 33 T 13N R 2W SLBM				X	X	X	X	X									59.6600
Sec 34 T 13N R 2W SLBM	X	X	X	X													32.2000
Sec 24 T 13N R 3W SLBM												X			X	X	32.9700
Sec 25 T 13N R 3W SLBM					X	X											38.7800
Sec 36 T 13N R 3W SLBM							X	X					X	X	X	X	94.0100

or a Total of 8111.1300 acres.

PERIOD OF USE: 04/01 TO 10/31

Group No. 2

WATER RIGHTS IN COMMON: 593,594,595,598,599,603,604,605,607,2725,2751,2753,2856,2857,2858,3321

###IRRIGATION:	NW ¼	NE ¼	SW ¼	SE ¼	NW ¼	NE ¼	SW ¼	SE ¼	NW ¼	NE ¼	SW ¼	SE ¼	NW ¼	NE ¼	SW ¼	SE ¼	Section Totals
	NORTH WEST QUARTER				NORTH EAST QUARTER				SOUTH WEST QUARTER				SOUTH EAST QUARTER				
Sec 05 T 9N R 2W SLBM			X	X	X		X										50.5500
Sec 06 T 9N R 2W SLBM	X	X	X	X	X	X	X										85.4600
Sec 01 T 9N R 3W SLBM	X	X	X	X	X	X	X	X	X	X				X	X		339.9500
Sec 02 T 9N R 3W SLBM	X	X	X	X	X	X	X	X	X	X	X	X	X	X	X	X	499.0700
Sec 03 T 9N R 3W SLBM	X	X	X	X	X	X	X	X	X	X	X	X	X	X	X	X	570.6000
Sec 04 T 9N R 3W SLBM	X	X	X	X	X	X	X	X	X	X	X		X	X	X	X	427.8100
Sec 05 T 9N R 3W SLBM						X											1.2500
Sec 09 T 9N R 3W SLBM						X											8.5600
Sec 10 T 9N R 3W SLBM	X	X	X	X	X	X	X	X									302.2300
Sec 11 T 9N R 3W SLBM	X	X	X	X	X		X		X	X	X	X	X				247.7100
Sec 15 T 9N R 3W SLBM					X	X		X									36.1300
Sec 19 T 10N R 2W SLBM									X		X	X			X		71.3600
Sec 30 T 10N R 2W SLBM	X	X	X	X	X	X	X	X	X	X	X		X	X			275.0400
Sec 31 T 10N R 2W SLBM	X		X	X			X		X	X	X	X	X		X	X	182.8400
Sec 32 T 10N R 2W SLBM											X	X			X		30.0200

	NW ¼	NE ¼	SW ¼	SE ¼	NW ¼	NE ¼	SW ¼	SE ¼	NW ¼	NE ¼	SW ¼	SE ¼	NW ¼	NE ¼	SW ¼	SE ¼	Section Totals
Sec 10 T 10N R 3W SLBM																X	1.1000
Sec 11 T 10N R 3W SLBM									X	X	X	X	X		X		109.5000
Sec 13 T 10N R 3W SLBM									X		X	X					54.7600
Sec 14 T 10N R 3W SLBM	X	X	X	X					X	X		X	X	X	X	X	300.9700
Sec 15 T 10N R 3W SLBM	X	X	X	X	X	X	X	X									219.3900
Sec 22 T 10N R 3W SLBM		X		X	X	X	X	X		X		X	X	X	X	X	405.6400
Sec 23 T 10N R 3W SLBM	X	X	X	X	X	X	X	X	X	X	X	X	X	X	X	X	439.0000
Sec 24 T 10N R 3W SLBM	X	X	X	X					X	X	X	X	X	X	X	X	426.4100
Sec 25 T 10N R 3W SLBM	X	X	X	X	X	X	X	X	X	X	X	X	X	X	X	X	564.4800
Sec 26 T 10N R 3W SLBM	X	X	X	X	X	X	X	X	X	X	X	X	X	X	X	X	448.2200
Sec 27 T 10N R 3W SLBM		X		X	X	X	X	X		X		X	X	X	X	X	351.8200
Sec 33 T 10N R 3W SLBM							X	X	X	X	X	X	X	X	X	X	160.2500
Sec 34 T 10N R 3W SLBM	X	X	X	X	X	X	X	X	X	X	X	X	X	X	X	X	444.9700
Sec 35 T 10N R 3W SLBM	X	X	X	X	X	X	X	X	X	X	X	X	X	X	X	X	509.0300
Sec 36 T 10N R 3W SLBM	X	X	X	X	X	X	X	X	X	X	X	X	X	X	X	X	484.8000

or a Total of 8048.9200 acres.

PERIOD OF USE: 04/01 TO 10/31

Group No. 3

WATER RIGHTS IN COMMON: 597,606,2725,2856,2857,2858,3321

###IRRIGATION:	NW ¼	NE ¼	SW ¼	SE ¼	NW ¼	NE ¼	SW ¼	SE ¼	NW ¼	NE ¼	SW ¼	SE ¼	NW ¼	NE ¼	SW ¼	SE ¼	Section Totals
	NORTH WEST QUARTER				NORTH EAST QUARTER				SOUTH WEST QUARTER				SOUTH EAST QUARTER				
Sec 05 T 10N R 4W SLBM	X	X	X	X	X		X		X	X	X	X	X				253.3200
Sec 06 T 10N R 4W SLBM					X	X	X	X			X	X	X	X	X	X	151.3200
Sec 07 T 10N R 4W SLBM	X	X	X	X	X	X	X	X	X	X							141.1600
Sec 08 T 10N R 4W SLBM	X	X	X	X					X	X							35.8500
Sec 12 T 10N R 5W SLBM		X		X	X	X	X	X					X	X			153.4000
Sec 02 T 11N R 3W SLBM	X	X	X	X													75.1800
Sec 03 T 11N R 3W SLBM	X	X	X	X	X	X	X										173.1900
Sec 04 T 11N R 3W SLBM	X	X	X	X	X	X	X	X	X	X	X	X	X	X	X	X	440.4300
Sec 05 T 11N R 3W SLBM		X	X	X	X	X	X	X	X	X	X	X	X	X	X	X	414.1100
Sec 06 T 11N R 3W SLBM	X	X	X	X			X	X	X	X	X	X	X	X	X	X	316.9500
Sec 07 T 11N R 3W SLBM	X	X	X	X	X	X	X	X	X	X	X	X	X	X	X	X	544.8300
Sec 08 T 11N R 3W SLBM	X	X	X	X	X	X	X	X	X	X	X	X	X	X	X	X	572.0000
Sec 17 T 11N R 3W SLBM	X	X	X	X	X	X	X	X	X	X	X	X	X	X	X	X	598.0900
Sec 18 T 11N R 3W SLBM	X	X	X	X	X	X	X	X						X			279.0600
Sec 20 T 11N R 3W SLBM	X	X	X	X	X	X	X	X		X			X	X		X	394.0900
Sec 01 T 11N R 4W SLBM	X	X	X	X	X	X	X	X	X	X	X	X	X	X	X	X	574.7100
Sec 02 T 11N R 4W SLBM	X	X	X	X	X	X	X	X	X	X	X	X	X	X	X	X	580.7700
Sec 03 T 11N R 4W SLBM					X	X	X	X	X	X	X	X	X	X	X	X	391.6300
Sec 10 T 11N R 4W SLBM		X		X	X	X	X	X		X	X	X	X	X	X	X	459.1900
Sec 11 T 11N R 4W SLBM	X	X	X	X	X	X	X	X	X	X	X						371.8900
Sec 12 T 11N R 4W SLBM	X	X	X	X	X	X	X	X	X	X		X	X	X	X	X	570.2900
Sec 14 T 11N R 4W SLBM	X	X	X	X	X		X		X	X	X	X	X		X		445.5600
Sec 15 T 11N R 4W SLBM	X	X	X	X	X	X	X	X	X	X	X	X	X	X	X	X	582.1300
Sec 16 T 11N R 4W SLBM					X	X	X	X					X	X		X	151.6300
Sec 21 T 11N R 4W SLBM						X		X						X		X	46.9300
Sec 22 T 11N R 4W SLBM	X	X	X	X	X	X	X	X	X	X	X	X	X	X	X	X	610.4900
Sec 23 T 11N R 4W SLBM	X	X	X	X	X	X	X	X	X	X	X	X	X	X	X		400.2200
Sec 27 T 11N R 4W SLBM	X	X	X	X	X	X	X		X	X	X	X	X				363.9900
Sec 28 T 11N R 4W SLBM			X	X		X	X	X	X	X	X	X	X	X	X	X	345.7000
Sec 29 T 11N R 4W SLBM												X			X	X	48.1300
Sec 32 T 11N R 4W SLBM	X	X	X	X	X	X	X	X	X	X	X	X	X	X	X	X	390.6500
Sec 33 T 11N R 4W SLBM	X	X	X	X	X	X	X	X	X	X	X	X					345.7500
Sec 34 T 11N R 4W SLBM	X	X	X	X	X		X	X					X	X			98.8500
Sec 01 T 12N R 3W SLBM	X	X	X	X					X	X	X	X					170.9500
Sec 02 T 12N R 3W SLBM	X	X	X	X	X	X	X	X	X	X	X	X	X	X	X	X	524.3700

	NW ¼	NE ¼	SW ¼	SE ¼	NW ¼	NE ¼	SW ¼	SE ¼	NW ¼	NE ¼	SW ¼	SE ¼	NW ¼	NE ¼	SW ¼	SE ¼	Section Totals
Sec 11 T 12N R 3W SLBM	X	X	X	X	X	X	X	X	X	X	X	X	X	X	X	X	519.4800
Sec 12 T 12N R 3W SLBM	X	X	X	X					X	X	X	X					168.8000
Sec 13 T 12N R 3W SLBM	X	X	X						X		X						97.2700
Sec 14 T 12N R 3W SLBM	X	X	X	X	X	X	X	X	X	X	X	X	X	X	X	X	568.5700
Sec 15 T 12N R 3W SLBM					X	X	X	X					X	X	X	X	173.0700
Sec 22 T 12N R 3W SLBM						X	X	X					X	X	X	X	126.2000
Sec 23 T 12N R 3W SLBM	X	X	X	X	X	X	X	X	X	X	X	X	X	X	X	X	566.8300
Sec 24 T 12N R 3W SLBM												X					16.8100
Sec 25 T 12N R 3W SLBM	X																8.8200
Sec 26 T 12N R 3W SLBM	X	X	X	X	X	X	X	X	X	X	X	X	X	X	X	X	497.2100
Sec 27 T 12N R 3W SLBM			X	X	X	X	X	X	X	X	X	X	X	X	X	X	417.2800
Sec 28 T 12N R 3W SLBM																X	12.6700
Sec 33 T 12N R 3W SLBM						X	X	X		X	X	X	X	X	X	X	162.2300
Sec 34 T 12N R 3W SLBM	X	X	X	X	X	X	X	X	X	X	X	X	X	X	X	X	426.5800
Sec 35 T 12N R 3W SLBM	X	X	X	X			X		X	X	X	X	X		X		261.7300
Sec 34 T 12N R 4W SLBM														X	X	X	45.9800
Sec 35 T 12N R 4W SLBM								X	X	X	X	X	X	X	X	X	271.7300
Sec 36 T 12N R 4W SLBM	X		X							X	X	X	X		X		155.2200
Sec 23 T 13N R 3W SLBM		X		X			X				X	X	X		X	X	97.9300
Sec 24 T 13N R 3W SLBM											X	X			X	X	97.5000
Sec 25 T 13N R 3W SLBM	X	X	X	X	X	X	X	X	X	X		X	X	X	X	X	426.4200
Sec 26 T 13N R 3W SLBM	X	X	X	X	X	X	X		X	X	X	X	X	X	X	X	470.0500
Sec 35 T 13N R 3W SLBM	X	X	X	X	X	X	X	X	X	X	X	X	X	X	X	X	567.4000
Sec 36 T 13N R 3W SLBM					X	X	X	X	X	X	X	X					164.0200

or a Total of 18336.610 acres.

PERIOD OF USE: 04/01 TO 10/31

Group No. 4

WATER RIGHTS IN COMMON: 597,600,601,606,2725,2856,2857,2858,3321

###IRRIGATION:	NW ¼	NE ¼	SW ¼	SE ¼	NW ¼	NE ¼	SW ¼	SE ¼	NW ¼	NE ¼	SW ¼	SE ¼	NW ¼	NE ¼	SW ¼	SE ¼	Section Totals
	NORTH WEST QUARTER				NORTH EAST QUARTER				SOUTH WEST QUARTER				SOUTH EAST QUARTER				
Sec 09 T 11N R 3W SLBM	X	X	X	X	X	X	X	X	X	X	X	X	X	X	X	X	453.2800
Sec 10 T 11N R 3W SLBM	X	X	X	X	X		X		X		X	X	X	X	X	X	205.9900
Sec 14 T 11N R 3W SLBM									X		X						19.0400
Sec 15 T 11N R 3W SLBM	X	X	X	X	X	X	X	X	X	X	X	X	X	X	X	X	488.2200
Sec 16 T 11N R 3W SLBM	X	X	X	X	X	X	X	X	X	X	X	X	X	X	X	X	600.6500
Sec 21 T 11N R 3W SLBM	X	X	X	X	X	X	X	X	X	X			X	X			441.2600
Sec 22 T 11N R 3W SLBM	X	X	X	X	X	X	X	X	X	X	X	X	X	X	X	X	572.3500
Sec 23 T 11N R 3W SLBM	X		X	X					X		X						122.7900
Sec 26 T 11N R 3W SLBM	X		X						X								26.3000
Sec 27 T 11N R 3W SLBM	X	X	X	X	X	X	X	X	X	X		X	X	X	X	X	513.1400
Sec 34 T 11N R 3W SLBM		X	X	X	X	X	X	X	X	X	X	X	X	X			196.3000

or a Total of 3639.3200 acres.

PERIOD OF USE: 04/01 TO 10/31

Group No. 5

WATER RIGHTS IN COMMON: 598,599,603,604,605,607,2725,2751,2856,2857,2858,3321

###IRRIGATION:	NW ¼	NE ¼	SW ¼	SE ¼	NW ¼	NE ¼	SW ¼	SE ¼	NW ¼	NE ¼	SW ¼	SE ¼	NW ¼	NE ¼	SW ¼	SE ¼	Section Totals
	NORTH WEST QUARTER				NORTH EAST QUARTER				SOUTH WEST QUARTER				SOUTH EAST QUARTER				
Sec 06 T 10N R 2W SLBM									X	X	X	X	X		X		78.7600
Sec 07 T 10N R 2W SLBM	X	X	X	X					X	X	X	X					134.0600
Sec 18 T 10N R 2W SLBM	X	X	X	X					X		X	X			X		116.3600
Sec 19 T 10N R 2W SLBM	X	X	X	X	X												103.6600
Sec 01 T 10N R 3W SLBM	X	X	X	X	X		X	X	X	X	X	X	X	X	X	X	463.7900
Sec 02 T 10N R 3W SLBM	X	X	X	X	X	X	X		X	X	X	X	X		X		258.7700
Sec 11 T 10N R 3W SLBM		X															21.9300
Sec 12 T 10N R 3W SLBM	X	X	X	X	X	X	X	X	X	X	X	X	X	X	X	X	502.5100

	NW ¼	NE ¼	SW ¼	SE ¼	NW ¼	NE ¼	SW ¼	SE ¼	NW ¼	NE ¼	SW ¼	SE ¼	NW ¼	NE ¼	SW ¼	SE ¼	Section Totals
Sec 13 T 10N R 3W SLBM		X		X	X	X	X	X		X		X	X	X	X	X	330.2300
Sec 24 T 10N R 3W SLBM					X	X		X									53.3700
Sec 23 T 11N R 3W SLBM																X	0.1700
Sec 24 T 11N R 3W SLBM					X		X										41.0200
Sec 25 T 11N R 3W SLBM	X		X														67.4300
Sec 26 T 11N R 3W SLBM						X		X					X	X	X	X	173.6000
Sec 35 T 11N R 3W SLBM					X	X	X	X					X	X	X	X	274.6700
Sec 36 T 11N R 3W SLBM	X		X						X	X	X	X			X		146.0600

or a Total of 2766.3900 acres.

PERIOD OF USE: 04/01 TO 10/31

Group No. 6

WATER RIGHTS IN COMMON: 594,595,598,599,603,604,605,607,2725,2751,2856,2857,2858,3321

###IRRIGATION:	NW ¼	NE ¼	SW ¼	SE ¼	NW ¼	NE ¼	SW ¼	SE ¼	NW ¼	NE ¼	SW ¼	SE ¼	NW ¼	NE ¼	SW ¼	SE ¼	Section Totals
Sec 02 T 10N R 3W SLBM						X	X	X						X	X	X	187.2900
Sec 11 T 10N R 3W SLBM		X	X	X	X	X	X	X		X				X	X	X	315.8300
Sec 13 T 10N R 3W SLBM	X	X	X	X					X	X							113.5500
Sec 14 T 10N R 3W SLBM		X		X	X	X	X	X						X			131.9200
Sec 35 T 11N R 3W SLBM																X	9.3900

or a Total of 757.9800 acres.

PERIOD OF USE: 04/01 TO 10/31

Group No. 7

WATER RIGHTS IN COMMON: 603,2725,2856,2857,2858,3321

###IRRIGATION:	NW ¼	NE ¼	SW ¼	SE ¼	NW ¼	NE ¼	SW ¼	SE ¼	NW ¼	NE ¼	SW ¼	SE ¼	NW ¼	NE ¼	SW ¼	SE ¼	Section Totals
Sec 11 T 11N R 3W SLBM															X	X	69.6500

or a Total of 69.6500 acres.

PERIOD OF USE: 04/01 TO 10/31

Group No. 8

WATER RIGHTS IN COMMON: 603,605,2725,2856,2857,2858,3321

###IRRIGATION:	NW ¼	NE ¼	SW ¼	SE ¼	NW ¼	NE ¼	SW ¼	SE ¼	NW ¼	NE ¼	SW ¼	SE ¼	NW ¼	NE ¼	SW ¼	SE ¼	Section Totals
Sec 13 T 11N R 3W SLBM	X	X	X	X					X	X	X	X					277.3400
Sec 14 T 11N R 3W SLBM	X	X	X	X	X	X	X	X	X	X		X	X		X		401.4900

or a Total of 678.8300 acres.

PERIOD OF USE: 04/01 TO 10/31

Group No. 9

WATER RIGHTS IN COMMON: 603,604,605,607,2725,2751,2856,2857,2858,3321

###IRRIGATION:	NW ¼	NE ¼	SW ¼	SE ¼	NW ¼	NE ¼	SW ¼	SE ¼	NW ¼	NE ¼	SW ¼	SE ¼	NW ¼	NE ¼	SW ¼	SE ¼	Section Totals
Sec 06 T 10N R 2W SLBM	X																0.1400
Sec 01 T 10N R 3W SLBM						X											1.1500
Sec 02 T 10N R 3W SLBM	X		X						X		X						123.5100
Sec 03 T 10N R 3W SLBM		X		X	X	X	X	X		X		X	X	X	X	X	336.5200
Sec 10 T 10N R 3W SLBM					X	X		X									34.4500
Sec 11 T 10N R 3W SLBM	X		X	X					X								70.1800
Sec 19 T 11N R 2W SLBM										X		X					21.4500
Sec 30 T 11N R 2W SLBM	X	X	X	X	X	X	X	X	X		X						102.4900
Sec 31 T 11N R 2W SLBM	X	X	X	X													17.7400
Sec 23 T 11N R 3W SLBM		X		X	X	X	X	X		X		X	X	X	X		226.6600
Sec 24 T 11N R 3W SLBM	X	X	X	X	X		X			X		X	X		X	X	246.6600
Sec 25 T 11N R 3W SLBM		X		X	X	X	X	X	X	X	X	X	X	X	X	X	448.0200
Sec 26 T 11N R 3W SLBM		X	X	X	X		X		X	X	X	X	X		X		298.0300

	NW ¼	NE ¼	SW ¼	SE ¼	NW ¼	NE ¼	SW ¼	SE ¼	NW ¼	NE ¼	SW ¼	SE ¼	NW ¼	NE ¼	SW ¼	SE ¼	Section Totals
Sec 34 T 11N R 3W SLBM						X		X				X		X	X	X	94.7600
Sec 35 T 11N R 3W SLBM	X	X	X	X					X	X	X	X					304.4700
Sec 36 T 11N R 3W SLBM	X	X	X	X	X	X	X	X		X			X	X	X	X	319.9500

or a Total of 2646.1800 acres.

PERIOD OF USE: 04/01 TO 10/31

Group No. 10

WATER RIGHTS IN COMMON: 599,603,604,605,607,2725,2751,2856,2857,2858,3321

###IRRIGATION:	NW ¼	NE ¼	SW ¼	SE ¼	NW ¼	NE ¼	SW ¼	SE ¼	NW ¼	NE ¼	SW ¼	SE ¼	NW ¼	NE ¼	SW ¼	SE ¼	Section Totals
Sec 23 T 11N R 3W SLBM								X						X	X	X	79.5300
Sec 24 T 11N R 3W SLBM			X						X	X							58.2500

or a Total of 137.7800 acres.

PERIOD OF USE: 04/01 TO 10/31

Group No. 11

WATER RIGHTS IN COMMON: 589,597,600,601,606,2725,2856,2857,2858,3321

###IRRIGATION:	NW ¼	NE ¼	SW ¼	SE ¼	NW ¼	NE ¼	SW ¼	SE ¼	NW ¼	NE ¼	SW ¼	SE ¼	NW ¼	NE ¼	SW ¼	SE ¼	Section Totals
Sec 05 T 9N R 3W SLBM	X	X	X	X	X		X	X	X	X	X	X	X	X	X	X	464.4100
Sec 06 T 9N R 3W SLBM					X	X	X	X					X	X	X	X	172.6200
Sec 03 T 10N R 3W SLBM	X		X	X					X		X						108.7500
Sec 04 T 10N R 3W SLBM	X	X	X	X	X	X	X	X	X	X	X	X	X	X	X	X	583.0400
Sec 05 T 10N R 3W SLBM					X	X	X	X		X		X	X	X	X	X	248.6500
Sec 08 T 10N R 3W SLBM					X	X	X	X	X	X	X	X	X	X	X	X	241.4300
Sec 09 T 10N R 3W SLBM	X	X	X	X	X	X	X	X					X	X	X	X	334.2900
Sec 10 T 10N R 3W SLBM	X	X	X	X	X		X	X	X	X	X	X	X	X	X	X	495.6700
Sec 11 T 10N R 3W SLBM			X														3.5000
Sec 15 T 10N R 3W SLBM						X											0.5500
Sec 16 T 10N R 3W SLBM		X	X	X					X	X	X	X					45.7400
Sec 17 T 10N R 3W SLBM		X			X	X											28.0300
Sec 20 T 10N R 3W SLBM						X	X	X		X		X	X	X	X	X	172.3600
Sec 21 T 10N R 3W SLBM	X	X	X	X	X	X	X	X	X	X	X	X	X	X	X	X	417.6200
Sec 22 T 10N R 3W SLBM									X								13.1600
Sec 28 T 10N R 3W SLBM	X	X	X	X	X	X	X	X	X	X	X	X	X	X	X	X	519.9400
Sec 29 T 10N R 3W SLBM	X	X	X	X	X	X	X	X	X	X	X	X	X	X	X	X	526.1800
Sec 30 T 10N R 3W SLBM				X			X	X		X		X	X	X	X	X	186.7000
Sec 31 T 10N R 3W SLBM					X	X	X	X									104.4300
Sec 32 T 10N R 3W SLBM	X	X	X	X	X	X	X	X	X	X	X	X	X	X	X	X	470.4900
Sec 33 T 10N R 3W SLBM	X	X	X	X	X	X			X		X						139.1600
Sec 21 T 11N R 3W SLBM											X	X			X	X	149.6400
Sec 27 T 11N R 3W SLBM											X	X					39.8000
Sec 28 T 11N R 3W SLBM	X	X	X	X	X	X	X	X	X	X	X	X	X	X	X	X	593.5300
Sec 33 T 11N R 3W SLBM	X	X	X	X	X	X	X	X	X	X	X	X	X	X	X	X	533.4400
Sec 34 T 11N R 3W SLBM	X		X						X		X						116.8000

or a Total of 6709.9300 acres.

PERIOD OF USE: 04/01 TO 10/31

Group No. 12

WATER RIGHTS IN COMMON: 603,605,2725,2751,2856,2857,2858,3321

###IRRIGATION:	NW ¼	NE ¼	SW ¼	SE ¼	NW ¼	NE ¼	SW ¼	SE ¼	NW ¼	NE ¼	SW ¼	SE ¼	NW ¼	NE ¼	SW ¼	SE ¼	Section Totals
Sec 13 T 11N R 3W SLBM			X														1.2300
Sec 14 T 11N R 3W SLBM								X						X	X	X	81.3600

or a Total of 82.5900 acres.

PERIOD OF USE: 04/01 TO 10/31

Group No. 13
WATER RIGHTS IN COMMON: 597,600,606,2725,2856,2857,2858,3321

###IRRIGATION:

	NORTH WEST QUARTER				NORTH EAST QUARTER				SOUTH WEST QUARTER				SOUTH EAST QUARTER				Section
	NW ¼	NE ¼	SW ¼	SE ¼	NW ¼	NE ¼	SW ¼	SE ¼	NW ¼	NE ¼	SW ¼	SE ¼	NW ¼	NE ¼	SW ¼	SE ¼	Totals
Sec 03 T 11N R 3W SLBM										X		X	X				48.0100

or a Total of 48.0100 acres.

PERIOD OF USE: 04/01 TO 10/31

Group No. 14
WATER RIGHTS IN COMMON: 590,593,594,595,598,599,603,604,605,607,2725,2751,2753,2856,2857,2858,3321

###IRRIGATION:

	NORTH WEST QUARTER				NORTH EAST QUARTER				SOUTH WEST QUARTER				SOUTH EAST QUARTER				Section
	NW ¼	NE ¼	SW ¼	SE ¼	NW ¼	NE ¼	SW ¼	SE ¼	NW ¼	NE ¼	SW ¼	SE ¼	NW ¼	NE ¼	SW ¼	SE ¼	Totals
Sec 04 T 9N R 3W SLBM												X			X		14.7900
Sec 08 T 9N R 3W SLBM													X	X	X	X	161.9400
Sec 09 T 9N R 3W SLBM	X	X	X	X	X	X	X	X	X	X	X	X	X	X	X	X	505.2500
Sec 15 T 9N R 3W SLBM	X	X	X	X	X		X		X	X	X						200.0200
Sec 16 T 9N R 3W SLBM	X	X	X	X	X	X	X	X		X		X	X	X	X	X	419.4800
Sec 17 T 9N R 3W SLBM					X	X											64.0000
Sec 21 T 9N R 3W SLBM					X	X		X						X		X	101.7600
Sec 22 T 9N R 3W SLBM	X		X	X			X		X	X	X	X	X		X		246.0800
Sec 27 T 9N R 3W SLBM			X	X			X		X	X	X	X					81.5200
Sec 34 T 9N R 3W SLBM	X	X	X	X													60.2800

or a Total of 1855.1200 acres.

PERIOD OF USE: 04/01 TO 10/31

Group No. 15
WATER RIGHTS IN COMMON: 589,593,594,595,597,598,599,600,601,603,604,605,606,607,2856,2857,2858,3321

###STOCKWATERING: 16000 Equivalent Livestock Units

PERIOD OF USE: 01/01 TO 12/31

Stockwatering from April 1 to October 31 is included in the flow for irrigation, limited from November 1 to March 31 to 150 cfs.

Water Right Number 29-2856 is limited to the irrigation requirements of 25010.9800 acres.
This Right has a total irrigated acreage for all claims of 53888.44 acres.

REMARKS:

The period of use for irrigation under this claim is April 1 - October 31. However, based on historic use, during the period October 1 - October 31 irrigation uses under this right are subordinate to uses by the Bear River Migratory Bird Refuge under Water Right Number 29-1014.

This right and 2857 and 2858 are supplemented with Bear Lake storage water delivered by Utah Power and Light Company to Bear River Canal Company pursuant to agreement.

Stockwatering under this right and 2857 and 2858 from April 1 to October 31 is included in the flow for irrigation, limited from November 1 to March 31 to 150 cfs.

29-2857 NAME: Bear River Canal Company INT: 100% FLOW: 133.0 cfs

TYPE OF RIGHT: Decree PRIORITY: 05/14/1901 SOURCE: Bear River

POINT OF DIVERSION -- SURFACE: (1) N 2417 ft. E 175 ft. from SW Cor, Sec 26, T 13N, R 2W, SLBM.

Group No. 1
WATER RIGHTS IN COMMON: 2725,2856,2857,2858,3321

###IRRIGATION:	NORTH WEST QUARTER				NORTH EAST QUARTER				SOUTH WEST QUARTER				SOUTH EAST QUARTER				Section
	NW ¼	NE ¼	SW ¼	SE ¼	NW ¼	NE ¼	SW ¼	SE ¼	NW ¼	NE ¼	SW ¼	SE ¼	NW ¼	NE ¼	SW ¼	SE ¼	Totals
Sec 06 T 11N R 2W SLBM	X	X	X	X					X	X	X						165.5100
Sec 07 T 11N R 2W SLBM											X	X			X	X	84.6200
Sec 18 T 11N R 2W SLBM	X	X	X	X	X				X	X	X	X			X		279.1100
Sec 19 T 11N R 2W SLBM	X	X	X	X	X				X	X							116.3800
Sec 01 T 11N R 3W SLBM	X	X	X	X	X	X	X	X	X	X	X	X	X	X	X	X	567.4500
Sec 02 T 11N R 3W SLBM					X	X	X	X	X	X	X	X	X	X	X	X	304.7000
Sec 10 T 11N R 3W SLBM														X			2.3300
Sec 11 T 11N R 3W SLBM	X	X	X	X	X	X	X	X	X	X	X	X	X	X			455.2900
Sec 12 T 11N R 3W SLBM	X	X	X	X	X	X	X	X	X	X	X	X	X	X	X	X	561.4100
Sec 13 T 11N R 3W SLBM					X	X	X	X					X	X	X	X	295.7500
Sec 24 T 11N R 3W SLBM					X	X	X	X					X	X			92.3100
Sec 04 T 12N R 2W SLBM	X		X	X	X		X		X	X	X		X				203.1500
Sec 05 T 12N R 2W SLBM	X	X			X		X		X	X	X	X	X	X	X	X	265.9200
Sec 06 T 12N R 2W SLBM	X	X	X	X	X	X	X	X	X	X	X	X	X	X	X	X	450.2200
Sec 07 T 12N R 2W SLBM	X	X	X	X	X	X	X	X	X	X	X	X					290.1500
Sec 08 T 12N R 2W SLBM		X		X	X		X										36.4000
Sec 18 T 12N R 2W SLBM	X	X	X	X	X		X		X	X	X	X					223.2500
Sec 19 T 12N R 2W SLBM	X	X	X						X		X						65.8600
Sec 30 T 12N R 2W SLBM			X						X								10.8600
Sec 31 T 12N R 2W SLBM											X	X			X		44.2400
Sec 01 T 12N R 3W SLBM					X	X	X	X		X		X	X	X	X	X	250.5200
Sec 12 T 12N R 3W SLBM					X	X	X	X					X	X	X	X	169.4400
Sec 13 T 12N R 3W SLBM		X		X	X	X	X	X		X	X	X	X	X	X	X	357.0700
Sec 24 T 12N R 3W SLBM	X	X	X	X	X	X	X	X	X	X		X	X	X	X	X	417.4500
Sec 25 T 12N R 3W SLBM	X	X	X	X	X	X	X	X	X	X	X	X	X	X	X		370.8500
Sec 35 T 12N R 3W SLBM								X					X	X	X	X	104.1400
Sec 36 T 12N R 3W SLBM	X	X	X	X	X	X	X	X	X	X	X					X	307.5100
Sec 19 T 13N R 2W SLBM							X	X							X		31.4800
Sec 27 T 13N R 2W SLBM												X					4.0300
Sec 29 T 13N R 2W SLBM											X						21.3600
Sec 30 T 13N R 2W SLBM	X	X	X	X		X	X	X	X	X	X	X	X	X	X	X	525.4100
Sec 31 T 13N R 2W SLBM	X	X	X	X	X	X	X	X	X	X	X	X	X	X	X	X	487.2800
Sec 32 T 13N R 2W SLBM	X	X	X	X					X	X	X	X	X		X		292.0600
Sec 33 T 13N R 2W SLBM				X	X	X	X	X									59.6600
Sec 34 T 13N R 2W SLBM	X	X	X	X													32.2000
Sec 24 T 13N R 3W SLBM															X	X	32.9700
Sec 25 T 13N R 3W SLBM					X	X											38.7800
Sec 36 T 13N R 3W SLBM							X	X					X	X	X	X	94.0100

or a Total of 8209.0600 acres.

PERIOD OF USE: 04/01 TO 10/31

Group No. 2
WATER RIGHTS IN COMMON: 593,594,595,598,599,603,604,605,607,2725,2751,2753,2856,2857,2858,3321

###IRRIGATION:	NORTH WEST QUARTER				NORTH EAST QUARTER				SOUTH WEST QUARTER				SOUTH EAST QUARTER				Section
	NW ¼	NE ¼	SW ¼	SE ¼	NW ¼	NE ¼	SW ¼	SE ¼	NW ¼	NE ¼	SW ¼	SE ¼	NW ¼	NE ¼	SW ¼	SE ¼	Totals
Sec 05 T 9N R 2W SLBM			X	X	X		X										50.5500
Sec 06 T 9N R 2W SLBM	X	X	X	X	X	X	X										85.4600
Sec 01 T 9N R 3W SLBM	X	X	X	X	X	X	X	X	X	X			X	X			339.9500
Sec 02 T 9N R 3W SLBM	X	X	X	X	X	X	X	X	X	X	X	X	X	X	X		499.0700
Sec 03 T 9N R 3W SLBM	X	X	X	X	X	X	X	X	X	X	X	X	X	X	X	X	570.6000
Sec 04 T 9N R 3W SLBM	X	X	X	X	X	X	X	X		X	X		X	X	X		427.8100
Sec 05 T 9N R 3W SLBM						X											1.2500
Sec 09 T 9N R 3W SLBM						X											8.5600
Sec 10 T 9N R 3W SLBM	X	X	X	X	X	X	X	X					X	X	X	X	302.2300
Sec 11 T 9N R 3W SLBM	X	X	X	X	X		X		X	X	X	X	X				247.7100
Sec 15 T 9N R 3W SLBM					X	X		X									36.1300
Sec 19 T 10N R 2W SLBM									X		X	X			X		71.3600
Sec 30 T 10N R 2W SLBM	X	X	X	X	X	X	X	X	X	X	X		X	X			275.0400
Sec 31 T 10N R 2W SLBM	X		X	X			X		X	X	X	X	X		X	X	182.8400
Sec 32 T 10N R 2W SLBM											X	X			X		30.0200
Sec 10 T 10N R 3W SLBM																X	1.1000
Sec 11 T 10N R 3W SLBM									X	X	X	X	X		X		109.5000
Sec 13 T 10N R 3W SLBM									X		X	X					54.7600
Sec 14 T 10N R 3W SLBM	X	X	X	X					X	X		X	X	X	X	X	300.9700
Sec 15 T 10N R 3W SLBM	X	X	X	X	X	X	X	X									219.3900
Sec 22 T 10N R 3W SLBM		X		X	X	X	X	X		X		X	X	X	X	X	405.6400
Sec 23 T 10N R 3W SLBM	X	X	X	X	X	X	X	X	X	X	X	X	X	X	X	X	439.0000
Sec 24 T 10N R 3W SLBM	X	X	X	X					X	X	X	X	X	X	X	X	426.4100
Sec 25 T 10N R 3W SLBM	X	X	X	X	X	X	X	X	X	X	X	X	X	X	X	X	564.4800
Sec 26 T 10N R 3W SLBM	X	X	X	X	X	X	X	X	X	X	X	X	X	X	X	X	448.2200
Sec 27 T 10N R 3W SLBM	X	X	X	X	X	X	X	X		X		X	X	X	X	X	351.8200
Sec 33 T 10N R 3W SLBM							X	X	X	X	X	X	X	X	X	X	160.2500
Sec 34 T 10N R 3W SLBM	X	X	X	X	X	X	X	X	X	X	X	X	X	X	X	X	444.9700
Sec 35 T 10N R 3W SLBM	X	X	X	X	X	X	X	X	X	X	X	X	X	X	X	X	509.0300
Sec 36 T 10N R 3W SLBM	X	X	X	X	X	X	X	X	X	X	X	X	X	X	X	X	484.8000

or a Total of 8048.9200 acres.

PERIOD OF USE: 04/01 TO 10/31

Group No. 3
WATER RIGHTS IN COMMON: 597,606,2725,2856,2857,2858,3321

###IRRIGATION:	NORTH WEST QUARTER				NORTH EAST QUARTER				SOUTH WEST QUARTER				SOUTH EAST QUARTER				Section
	NW ¼	NE ¼	SW ¼	SE ¼	NW ¼	NE ¼	SW ¼	SE ¼	NW ¼	NE ¼	SW ¼	SE ¼	NW ¼	NE ¼	SW ¼	SE ¼	Totals
Sec 05 T 10N R 4W SLBM	X	X	X	X	X		X		X	X	X	X	X				253.3200
Sec 06 T 10N R 4W SLBM					X	X	X	X			X	X	X	X	X	X	151.3200
Sec 07 T 10N R 4W SLBM	X	X	X	X	X	X	X	X	X	X							141.1600
Sec 08 T 10N R 4W SLBM	X	X	X						X	X		X					35.8500
Sec 12 T 10N R 5W SLBM		X		X	X	X	X	X					X	X			153.4000
Sec 02 T 11N R 3W SLBM	X	X	X	X													75.1800
Sec 03 T 11N R 3W SLBM	X	X	X	X	X	X	X										173.1900
Sec 04 T 11N R 3W SLBM	X	X	X	X	X	X	X	X	X	X	X	X	X	X	X	X	440.4300
Sec 05 T 11N R 3W SLBM		X	X	X	X	X	X	X	X	X	X	X	X	X	X	X	414.1100
Sec 06 T 11N R 3W SLBM	X	X	X	X			X	X	X	X	X	X	X	X	X	X	316.9500
Sec 07 T 11N R 3W SLBM	X	X	X	X	X	X	X	X	X	X	X	X	X	X	X	X	544.8300
Sec 08 T 11N R 3W SLBM	X	X	X	X	X	X	X	X	X	X	X	X	X	X	X	X	572.0000
Sec 17 T 11N R 3W SLBM	X	X	X	X	X	X	X	X	X	X	X	X	X	X	X	X	598.0900
Sec 18 T 11N R 3W SLBM	X	X	X	X	X	X	X	X						X			279.0600
Sec 20 T 11N R 3W SLBM	X	X	X	X	X	X	X	X		X			X	X		X	394.0900

Sec 01 T 11N R 4W SLBM	X	X	X	X	X	X	X	X	X	X	X	X	X	X	X	X	574.7100
Sec 02 T 11N R 4W SLBM	X	X	X	X	X	X	X	X	X	X	X	X	X	X	X	X	580.7700
Sec 03 T 11N R 4W SLBM					X	X	X	X	X	X	X	X	X	X	X	X	391.6300
Sec 10 T 11N R 4W SLBM		X		X	X	X	X	X		X	X	X	X	X	X	X	459.1900
Sec 11 T 11N R 4W SLBM	X	X	X	X	X	X	X	X	X	X	X						371.8900
Sec 12 T 11N R 4W SLBM	X	X	X	X	X	X	X	X	X	X		X	X	X	X	X	570.2900
Sec 14 T 11N R 4W SLBM	X	X	X	X	X		X		X	X	X	X	X		X		445.5600
Sec 15 T 11N R 4W SLBM	X	X	X	X	X	X	X	X	X	X	X	X	X	X	X	X	582.1300
Sec 16 T 11N R 4W SLBM					X	X	X	X						X	X		151.6300
Sec 21 T 11N R 4W SLBM						X		X							X		46.9300
Sec 22 T 11N R 4W SLBM	X	X	X	X	X	X	X	X	X	X	X	X	X	X	X	X	610.4900
Sec 23 T 11N R 4W SLBM	X	X	X	X	X	X	X	X	X	X	X	X	X	X	X		400.2200
Sec 27 T 11N R 4W SLBM	X	X	X	X	X	X	X		X	X	X	X	X				363.9900
Sec 28 T 11N R 4W SLBM			X	X		X	X	X	X	X	X	X	X	X	X	X	345.7000
Sec 29 T 11N R 4W SLBM													X			X	48.1300
Sec 32 T 11N R 4W SLBM	X	X	X	X	X	X	X	X	X	X	X	X	X	X	X	X	390.6500
Sec 33 T 11N R 4W SLBM	X	X	X	X	X	X	X	X	X	X	X	X					345.7500
Sec 34 T 11N R 4W SLBM	X	X	X	X	X		X	X					X	X			98.8500
Sec 01 T 12N R 3W SLBM	X	X	X	X					X	X	X	X					170.9500
Sec 02 T 12N R 3W SLBM	X	X	X	X	X	X	X	X	X	X	X	X	X	X	X	X	524.3700
Sec 11 T 12N R 3W SLBM	X	X	X	X	X	X	X	X	X	X	X	X	X	X	X	X	519.4800
Sec 12 T 12N R 3W SLBM	X	X	X	X					X	X	X	X					168.8000
Sec 13 T 12N R 3W SLBM	X	X	X						X		X						97.2700
Sec 14 T 12N R 3W SLBM	X	X	X	X	X	X	X	X	X	X	X	X	X	X	X	X	568.5700
Sec 15 T 12N R 3W SLBM					X	X	X	X					X	X	X	X	173.0700
Sec 22 T 12N R 3W SLBM						X	X	X				X	X	X	X	X	126.2000
Sec 23 T 12N R 3W SLBM	X	X	X	X	X	X	X	X	X	X	X	X	X	X	X	X	566.8300
Sec 24 T 12N R 3W SLBM											X						16.8100
Sec 25 T 12N R 3W SLBM	X																8.8200
Sec 26 T 12N R 3W SLBM	X	X	X	X	X	X	X	X	X	X	X	X	X	X	X	X	497.2100
Sec 27 T 12N R 3W SLBM			X	X	X	X	X	X	X	X	X	X	X	X	X	X	417.2800
Sec 28 T 12N R 3W SLBM																X	12.6700
Sec 33 T 12N R 3W SLBM						X	X	X		X	X	X	X	X	X	X	162.2300
Sec 34 T 12N R 3W SLBM	X	X	X	X	X	X	X	X	X	X	X	X	X	X	X	X	426.5800
Sec 35 T 12N R 3W SLBM	X	X	X	X			X		X	X	X	X	X		X		261.7300
Sec 34 T 12N R 4W SLBM														X	X	X	45.9800
Sec 35 T 12N R 4W SLBM								X	X	X	X	X	X	X	X	X	271.7300
Sec 36 T 12N R 4W SLBM	X		X						X	X	X	X			X		155.2200
Sec 23 T 13N R 3W SLBM		X		X			X					X	X	X		X	97.9300
Sec 24 T 13N R 3W SLBM												X	X			X	97.5000
Sec 25 T 13N R 3W SLBM	X	X	X	X	X	X	X	X	X	X		X	X	X	X	X	426.4200
Sec 26 T 13N R 3W SLBM	X	X	X	X	X	X	X		X	X	X	X	X	X	X	X	470.0500
Sec 35 T 13N R 3W SLBM	X	X	X	X	X	X	X	X	X	X	X	X	X	X	X	X	567.4000
Sec 36 T 13N R 3W SLBM					X	X	X	X	X	X	X	X					164.0200

or a Total of 18336.610 acres.

PERIOD OF USE: 04/01 TO 10/31

Group No. 4

WATER RIGHTS IN COMMON: 597,600,601,606,2725,2856,2857,2858,3321

###IRRIGATION:	NORTH WEST QUARTER				NORTH EAST QUARTER				SOUTH WEST QUARTER				SOUTH EAST QUARTER				Section
	NW ¼	NE ¼	SW ¼	SE ¼	NW ¼	NE ¼	SW ¼	SE ¼	NW ¼	NE ¼	SW ¼	SE ¼	NW ¼	NE ¼	SW ¼	SE ¼	Totals
Sec 09 T 11N R 3W SLBM	X	X	X	X	X	X	X	X	X	X	X	X	X	X	X	X	453.2800
Sec 10 T 11N R 3W SLBM	X	X	X	X	X		X		X		X	X	X	X	X		205.9900
Sec 14 T 11N R 3W SLBM									X		X						19.0400
Sec 15 T 11N R 3W SLBM	X	X	X	X	X	X	X	X	X	X	X	X	X	X	X	X	488.2200
Sec 16 T 11N R 3W SLBM	X	X	X	X	X	X	X	X	X	X	X	X	X	X	X	X	600.6500
Sec 21 T 11N R 3W SLBM	X	X	X	X	X	X	X	X	X	X			X	X			441.2600

	NW ¼	NE ¼	SW ¼	SE ¼	NW ¼	NE ¼	SW ¼	SE ¼	NW ¼	NE ¼	SW ¼	SE ¼	NW ¼	NE ¼	SW ¼	SE ¼	Section Totals
Sec 22 T 11N R 3W SLBM	X	X	X	X	X	X	X	X	X	X	X	X	X	X	X	X	572.3500
Sec 23 T 11N R 3W SLBM	X		X	X					X		X						122.7900
Sec 26 T 11N R 3W SLBM	X		X						X								26.3000
Sec 27 T 11N R 3W SLBM	X	X	X	X	X	X	X	X	X	X		X	X	X	X	X	513.1400
Sec 34 T 11N R 3W SLBM	X	X	X	X	X	X	X	X	X	X	X	X	X	X			196.3000

or a Total of 3639.3200 acres.

PERIOD OF USE: 04/01 TO 10/31

Group No. 5

WATER RIGHTS IN COMMON: 598,599,603,604,605,607,2725,2751,2856,2857,2858,3321

###IRRIGATION:	NW ¼	NE ¼	SW ¼	SE ¼	NW ¼	NE ¼	SW ¼	SE ¼	NW ¼	NE ¼	SW ¼	SE ¼	NW ¼	NE ¼	SW ¼	SE ¼	Section Totals
Sec 06 T 10N R 2W SLBM									X	X	X	X	X		X		78.7600
Sec 07 T 10N R 2W SLBM	X	X	X	X					X	X	X	X					134.0600
Sec 18 T 10N R 2W SLBM	X	X	X	X					X		X	X			X		116.3600
Sec 19 T 10N R 2W SLBM	X	X	X	X	X												103.6600
Sec 01 T 10N R 3W SLBM	X	X	X	X	X		X	X	X	X	X	X	X	X	X	X	463.7900
Sec 02 T 10N R 3W SLBM	X	X	X	X	X	X	X		X	X	X	X	X		X		258.7700
Sec 11 T 10N R 3W SLBM		X															21.9300
Sec 12 T 10N R 3W SLBM	X	X	X	X	X	X	X	X	X	X	X	X	X	X	X	X	502.5100
Sec 13 T 10N R 3W SLBM		X		X	X	X	X	X		X		X	X	X	X	X	330.2300
Sec 24 T 10N R 3W SLBM					X	X		X									53.3700
Sec 23 T 11N R 3W SLBM																X	0.1700
Sec 24 T 11N R 3W SLBM					X		X										41.0200
Sec 25 T 11N R 3W SLBM	X		X														67.4300
Sec 26 T 11N R 3W SLBM						X		X					X	X	X	X	173.6000
Sec 35 T 11N R 3W SLBM					X	X	X	X					X	X	X	X	274.6700
Sec 36 T 11N R 3W SLBM	X		X						X	X	X	X			X		146.0600

or a Total of 2766.3900 acres.

PERIOD OF USE: 04/01 TO 10/31

Group No. 6

WATER RIGHTS IN COMMON: 594,595,598,599,603,604,605,607,2725,2751,2856,2857,2858,3321

###IRRIGATION:	NW ¼	NE ¼	SW ¼	SE ¼	NW ¼	NE ¼	SW ¼	SE ¼	NW ¼	NE ¼	SW ¼	SE ¼	NW ¼	NE ¼	SW ¼	SE ¼	Section Totals
Sec 02 T 10N R 3W SLBM						X	X	X					X	X	X	X	187.2900
Sec 11 T 10N R 3W SLBM		X	X	X	X	X	X	X		X			X	X	X	X	315.8300
Sec 13 T 10N R 3W SLBM	X	X	X	X					X	X							113.5500
Sec 14 T 10N R 3W SLBM		X		X	X	X	X	X						X			131.9200
Sec 35 T 11N R 3W SLBM																X	9.3900

or a Total of 757.9800 acres.

PERIOD OF USE: 04/01 TO 10/31

Group No. 7

WATER RIGHTS IN COMMON: 603,2725,2856,2857,2858,3321

###IRRIGATION:	NW ¼	NE ¼	SW ¼	SE ¼	NW ¼	NE ¼	SW ¼	SE ¼	NW ¼	NE ¼	SW ¼	SE ¼	NW ¼	NE ¼	SW ¼	SE ¼	Section Totals
Sec 11 T 11N R 3W SLBM															X	X	69.6500

or a Total of 69.6500 acres.

PERIOD OF USE: 04/01 TO 10/31

Group No. 8

WATER RIGHTS IN COMMON: 603,605,2725,2856,2857,2858,3321

###IRRIGATION:	NW ¼	NE ¼	SW ¼	SE ¼	NW ¼	NE ¼	SW ¼	SE ¼	NW ¼	NE ¼	SW ¼	SE ¼	NW ¼	NE ¼	SW ¼	SE ¼	Section Totals
Sec 13 T 11N R 3W SLBM	X	X	X	X						X	X	X	X				277.3400
Sec 14 T 11N R 3W SLBM	X	X	X	X	X	X	X	X	X	X		X	X		X		401.4900

or a Total of 678.8300 acres. PERIOD OF USE: 04/01 TO 10/31

Group No. 9
WATER RIGHTS IN COMMON: 603,604,605,607,2725,2751,2856,2857,2858,3321

###IRRIGATION:	NORTH WEST QUARTER				NORTH EAST QUARTER				SOUTH WEST QUARTER				SOUTH EAST QUARTER				Section
	NW ¼	NE ¼	SW ¼	SE ¼	NW ¼	NE ¼	SW ¼	SE ¼	NW ¼	NE ¼	SW ¼	SE ¼	NW ¼	NE ¼	SW ¼	SE ¼	Totals
Sec 06 T 10N R 2W SLBM	X																0.1400
Sec 01 T 10N R 3W SLBM						X											1.1500
Sec 02 T 10N R 3W SLBM	X		X						X		X						123.5100
Sec 03 T 10N R 3W SLBM		X		X	X	X	X	X		X		X	X	X	X	X	336.5200
Sec 10 T 10N R 3W SLBM					X	X		X									34.4500
Sec 11 T 10N R 3W SLBM	X		X	X					X								70.1800
Sec 19 T 11N R 2W SLBM										X		X					21.4500
Sec 30 T 11N R 2W SLBM	X	X	X	X	X	X	X	X	X		X						102.4900
Sec 31 T 11N R 2W SLBM	X	X	X	X													17.7400
Sec 23 T 11N R 3W SLBM		X		X	X	X	X	X		X		X	X	X	X		226.6600
Sec 24 T 11N R 3W SLBM	X	X	X	X	X					X		X			X	X	246.6600
Sec 25 T 11N R 3W SLBM		X		X	X	X	X	X	X	X	X	X	X	X	X	X	448.0200
Sec 26 T 11N R 3W SLBM		X		X	X		X		X	X	X	X	X		X		298.0300
Sec 34 T 11N R 3W SLBM						X		X						X	X	X	94.7600
Sec 35 T 11N R 3W SLBM	X	X	X	X					X	X	X	X					304.4700
Sec 36 T 11N R 3W SLBM	X	X	X	X	X	X	X	X		X		X	X	X	X	X	319.9500

or a Total of 2646.1800 acres. PERIOD OF USE: 04/01 TO 10/31

Group No. 10
WATER RIGHTS IN COMMON: 599,603,604,605,607,2725,2751,2856,2857,2858,3321

###IRRIGATION:	NORTH WEST QUARTER				NORTH EAST QUARTER				SOUTH WEST QUARTER				SOUTH EAST QUARTER				Section
	NW ¼	NE ¼	SW ¼	SE ¼	NW ¼	NE ¼	SW ¼	SE ¼	NW ¼	NE ¼	SW ¼	SE ¼	NW ¼	NE ¼	SW ¼	SE ¼	Totals
Sec 23 T 11N R 3W SLBM								X						X	X	X	79.5300
Sec 24 T 11N R 3W SLBM			X						X	X							58.2500

or a Total of 137.7800 acres. PERIOD OF USE: 04/01 TO 10/31

Group No. 11
WATER RIGHTS IN COMMON: 589,597,600,601,606,2725,2856,2857,2858,3321

###IRRIGATION:	NORTH WEST QUARTER				NORTH EAST QUARTER				SOUTH WEST QUARTER				SOUTH EAST QUARTER				Section
	NW ¼	NE ¼	SW ¼	SE ¼	NW ¼	NE ¼	SW ¼	SE ¼	NW ¼	NE ¼	SW ¼	SE ¼	NW ¼	NE ¼	SW ¼	SE ¼	Totals
Sec 05 T 9N R 3W SLBM	X	X	X	X	X		X	X	X	X	X	X	X	X	X	X	464.4100
Sec 06 T 9N R 3W SLBM					X	X	X	X					X	X	X	X	172.6200
Sec 03 T 10N R 3W SLBM	X		X	X					X		X						108.7500
Sec 04 T 10N R 3W SLBM	X	X	X	X	X	X	X	X	X	X	X	X	X	X	X	X	583.0400
Sec 05 T 10N R 3W SLBM					X	X	X	X		X		X	X	X	X	X	248.6500
Sec 08 T 10N R 3W SLBM					X	X	X	X	X	X	X	X	X	X	X	X	241.4300
Sec 09 T 10N R 3W SLBM	X	X	X	X	X	X	X						X	X	X	X	334.2900
Sec 10 T 10N R 3W SLBM	X	X	X	X	X		X	X	X	X	X	X	X	X	X	X	495.6700
Sec 11 T 10N R 3W SLBM			X														3.5000
Sec 15 T 10N R 3W SLBM						X											0.5500
Sec 16 T 10N R 3W SLBM		X	X	X					X	X	X	X					45.7400
Sec 17 T 10N R 3W SLBM					X	X											28.0300
Sec 20 T 10N R 3W SLBM						X	X	X		X		X	X	X	X	X	172.3600
Sec 21 T 10N R 3W SLBM	X	X	X	X	X	X	X	X	X	X	X	X	X	X	X	X	417.6200
Sec 22 T 10N R 3W SLBM									X								13.1600
Sec 28 T 10N R 3W SLBM	X	X	X	X	X	X	X	X	X	X	X	X	X	X	X	X	519.9400
Sec 29 T 10N R 3W SLBM	X	X	X	X	X	X	X	X	X	X	X	X	X	X	X	X	526.1800
Sec 30 T 10N R 3W SLBM				X			X	X		X		X	X	X	X	X	186.7000

	NW ¼	NE ¼	SW ¼	SE ¼	NW ¼	NE ¼	SW ¼	SE ¼	NW ¼	NE ¼	SW ¼	SE ¼	NW ¼	NE ¼	SW ¼	SE ¼	Section Totals
Sec 31 T 10N R 3W SLBM					X	X	X	X									104.4300
Sec 32 T 10N R 3W SLBM	X	X	X	X	X	X	X	X		X		X	X	X	X	X	470.4900
Sec 33 T 10N R 3W SLBM	X	X	X	X	X	X			X		X						139.1600
Sec 21 T 11N R 3W SLBM											X	X			X	X	149.6400
Sec 27 T 11N R 3W SLBM											X	X					39.8000
Sec 28 T 11N R 3W SLBM	X	X	X	X	X	X	X	X	X	X	X	X	X	X	X	X	593.5300
Sec 33 T 11N R 3W SLBM	X	X	X	X	X	X	X	X	X	X	X	X	X	X	X	X	533.4400
Sec 34 T 11N R 3W SLBM	X		X						X		X						116.8000

or a Total of 6709.9300 acres.

PERIOD OF USE: 04/01 TO 10/31

Group No. 12

WATER RIGHTS IN COMMON: 603,605,2725,2751,2856,2857,2858,3321

###IRRIGATION:	NW ¼	NE ¼	SW ¼	SE ¼	NW ¼	NE ¼	SW ¼	SE ¼	NW ¼	NE ¼	SW ¼	SE ¼	NW ¼	NE ¼	SW ¼	SE ¼	Section Totals
Sec 13 T 11N R 3W SLBM			X														1.2300
Sec 14 T 11N R 3W SLBM								X						X	X	X	81.3600

or a Total of 82.5900 acres.

PERIOD OF USE: 04/01 TO 10/31

Group No. 13

WATER RIGHTS IN COMMON: 597,600,606,2725,2856,2857,2858,3321

###IRRIGATION:	NW ¼	NE ¼	SW ¼	SE ¼	NW ¼	NE ¼	SW ¼	SE ¼	NW ¼	NE ¼	SW ¼	SE ¼	NW ¼	NE ¼	SW ¼	SE ¼	Section Totals
Sec 03 T 11N R 3W SLBM										X		X	X				48.0100

or a Total of 48.0100 acres.

PERIOD OF USE: 04/01 TO 10/31

Group No. 14

WATER RIGHTS IN COMMON: 590,593,594,595,598,599,603,604,605,607,2725,2751,2753,2856,2857,2858,3321

###IRRIGATION:	NW ¼	NE ¼	SW ¼	SE ¼	NW ¼	NE ¼	SW ¼	SE ¼	NW ¼	NE ¼	SW ¼	SE ¼	NW ¼	NE ¼	SW ¼	SE ¼	Section Totals
Sec 04 T 9N R 3W SLBM												X				X	14.7900
Sec 08 T 9N R 3W SLBM													X	X	X	X	161.9400
Sec 09 T 9N R 3W SLBM	X	X	X	X	X	X	X	X	X	X	X	X	X	X	X	X	505.2500
Sec 15 T 9N R 3W SLBM	X	X	X	X	X		X		X	X	X						200.0200
Sec 16 T 9N R 3W SLBM	X	X	X	X	X	X	X	X		X		X	X	X	X	X	419.4800
Sec 17 T 9N R 3W SLBM					X	X											64.0000
Sec 21 T 9N R 3W SLBM					X	X		X						X		X	101.7600
Sec 22 T 9N R 3W SLBM	X		X	X			X		X	X	X	X	X		X		246.0800
Sec 27 T 9N R 3W SLBM			X	X			X		X	X	X	X					81.5200
Sec 34 T 9N R 3W SLBM	X	X	X	X													60.2800

or a Total of 1855.1200 acres.

PERIOD OF USE: 04/01 TO 10/31

Group No. 15

WATER RIGHTS IN COMMON: 589,593,594,595,597,598,599,600,601,603,604,605,606,607,2856,2857,2858,3321

###STOCKWATERING: 16000 Equivalent Livestock Units

PERIOD OF USE: 01/01 TO 12/31

Stockwatering from April 1 to October 31 is included in the flow for irrigation, limited from November 1 to March 31 to 150 cfs.

Water Right Number 29-2857 is limited to the irrigation requirements of 9989.3700 acres.
This Right has a total irrigated acreage for all claims of 53888.44 acres.

REMARKS:

The period of use for irrigation under this claim is April 1 - October 31. However, based on historic use, during the period October 1 - October 31 irrigation uses under this right are subordinate to uses by the Bear River Migratory Bird Refuge under Water Right Number 29-1014.

This right and 2856 and 2858 are supplemented with Bear Lake storage water delivered by Utah Power and Light Company to Bear River Canal Company pursuant to agreement.

Stockwatering under this right and 2856 and 2858 from April 1 to October 31 is included in the flow for irrigation, limited from November 1 to March 31 to 150 cfs.

29-2858 NAME: Bear River Canal Company INT: 100% FLOW: 43.0 cfs

TYPE OF RIGHT: Decree PRIORITY: 05/01/1914 SOURCE: Bear River

POINT OF DIVERSION -- SURFACE: (1) N 2417 ft. E 175 ft. from SW Cor, Sec 26, T 13N, R 2W, SLBM.

Group No. 1
WATER RIGHTS IN COMMON: 2725,2856,2857,2858,3321

###IRRIGATION:	NORTH WEST QUARTER				NORTH EAST QUARTER				SOUTH WEST QUARTER				SOUTH EAST QUARTER				Section
	NW ¼	NE ¼	SW ¼	SE ¼	NW ¼	NE ¼	SW ¼	SE ¼	NW ¼	NE ¼	SW ¼	SE ¼	NW ¼	NE ¼	SW ¼	SE ¼	Totals
Sec 06 T 11N R 2W SLBM	X	X	X	X					X	X	X						165.5100
Sec 07 T 11N R 2W SLBM											X	X			X	X	84.6200
Sec 18 T 11N R 2W SLBM	X	X	X	X	X				X	X	X	X			X		279.1100
Sec 19 T 11N R 2W SLBM	X	X	X	X	X				X	X							116.3800
Sec 01 T 11N R 3W SLBM	X	X	X	X	X	X	X	X	X	X	X	X	X	X	X	X	567.4500
Sec 02 T 11N R 3W SLBM					X	X	X	X	X	X	X	X	X	X	X	X	304.7000
Sec 10 T 11N R 3W SLBM														X			2.3300
Sec 11 T 11N R 3W SLBM	X	X	X	X	X	X	X	X	X	X	X	X	X	X			455.2900
Sec 12 T 11N R 3W SLBM	X	X	X	X	X	X	X	X	X	X	X	X	X	X	X	X	561.4100
Sec 13 T 11N R 3W SLBM					X	X	X	X					X	X	X	X	295.7500
Sec 24 T 11N R 3W SLBM					X	X	X	X					X	X			92.3100
Sec 04 T 12N R 2W SLBM	X		X	X	X		X		X	X	X		X				203.1500
Sec 05 T 12N R 2W SLBM	X	X	X		X		X		X	X	X	X	X	X	X	X	265.9200
Sec 06 T 12N R 2W SLBM	X	X	X	X	X	X	X	X	X	X	X	X	X	X	X	X	450.2200
Sec 07 T 12N R 2W SLBM	X	X	X	X	X	X	X	X	X	X	X	X					290.1500
Sec 08 T 12N R 2W SLBM		X		X	X		X										36.4000
Sec 18 T 12N R 2W SLBM	X	X	X	X	X		X		X	X	X	X					223.2500
Sec 19 T 12N R 2W SLBM	X	X	X						X		X						65.8600
Sec 30 T 12N R 2W SLBM			X						X								10.8600
Sec 31 T 12N R 2W SLBM											X	X			X		44.2400
Sec 01 T 12N R 3W SLBM					X	X	X	X		X		X	X	X	X	X	250.5200
Sec 12 T 12N R 3W SLBM					X	X	X	X					X	X	X	X	169.4400
Sec 13 T 12N R 3W SLBM		X		X	X	X	X	X		X	X	X	X	X	X	X	357.0700
Sec 24 T 12N R 3W SLBM	X	X	X	X	X	X	X	X	X	X		X	X	X	X	X	417.4500
Sec 25 T 12N R 3W SLBM	X	X	X	X	X	X	X	X	X	X	X	X	X	X	X		370.8500
Sec 35 T 12N R 3W SLBM								X					X	X	X	X	104.1400
Sec 36 T 12N R 3W SLBM	X	X	X	X	X	X	X	X	X	X	X	X				X	307.5100
Sec 19 T 13N R 2W SLBM							X	X							X		31.4800
Sec 27 T 13N R 2W SLBM												X					4.0300
Sec 29 T 13N R 2W SLBM											X						21.3600

	NW ¼	NE ¼	SW ¼	SE ¼	NW ¼	NE ¼	SW ¼	SE ¼	NW ¼	NE ¼	SW ¼	SE ¼	NW ¼	NE ¼	SW ¼	SE ¼	Section Totals
Sec 30 T 13N R 2W SLBM	X	X	X	X	X		X	X	X	X	X	X	X	X	X	X	525.4100
Sec 31 T 13N R 2W SLBM		X	X	X	X	X	X	X	X	X	X	X	X	X	X	X	487.2800
Sec 32 T 13N R 2W SLBM	X	X	X	X					X	X	X	X	X		X		292.0600
Sec 33 T 13N R 2W SLBM				X	X	X	X	X									59.6600
Sec 34 T 13N R 2W SLBM	X	X	X	X													32.2000
Sec 24 T 13N R 3W SLBM												X			X	X	32.9700
Sec 25 T 13N R 3W SLBM					X	X											38.7800
Sec 36 T 13N R 3W SLBM							X	X					X	X	X	X	94.0100

or a Total of 8111.1300 acres.

PERIOD OF USE: 04/01 TO 10/31

Group No. 2

WATER RIGHTS IN COMMON: 593,594,595,598,599,603,604,605,607,2725,2751,2753,2856,2857,2858,3321

###IRRIGATION:	NW ¼	NE ¼	SW ¼	SE ¼	NW ¼	NE ¼	SW ¼	SE ¼	NW ¼	NE ¼	SW ¼	SE ¼	NW ¼	NE ¼	SW ¼	SE ¼	Section Totals
Sec 05 T 9N R 2W SLBM			X	X	X		X										50.5500
Sec 06 T 9N R 2W SLBM	X	X	X	X	X	X	X										85.4600
Sec 01 T 9N R 3W SLBM	X	X	X	X	X	X	X	X	X	X				X	X		339.9500
Sec 02 T 9N R 3W SLBM	X	X	X	X	X	X	X	X	X	X	X	X	X	X	X		499.0700
Sec 03 T 9N R 3W SLBM	X	X	X	X	X	X	X	X	X	X	X	X	X	X	X	X	570.6000
Sec 04 T 9N R 3W SLBM	X	X	X	X	X	X	X	X		X	X		X	X	X	X	427.8100
Sec 05 T 9N R 3W SLBM						X											1.2500
Sec 09 T 9N R 3W SLBM						X											8.5600
Sec 10 T 9N R 3W SLBM	X	X	X	X	X	X	X	X					X	X	X	X	302.2300
Sec 11 T 9N R 3W SLBM	X	X	X	X	X		X		X	X	X	X	X				247.7100
Sec 15 T 9N R 3W SLBM					X	X		X									36.1300
Sec 19 T 10N R 2W SLBM									X		X	X			X		71.3600
Sec 30 T 10N R 2W SLBM	X	X	X	X	X	X	X	X	X	X	X		X	X			275.0400
Sec 31 T 10N R 2W SLBM	X		X	X			X		X	X	X	X	X		X	X	182.8400
Sec 32 T 10N R 2W SLBM											X	X			X		30.0200
Sec 10 T 10N R 3W SLBM																X	1.1000
Sec 11 T 10N R 3W SLBM									X	X	X	X	X		X		109.5000
Sec 13 T 10N R 3W SLBM									X		X	X					54.7600
Sec 14 T 10N R 3W SLBM	X	X	X	X					X	X		X	X	X	X	X	300.9700
Sec 15 T 10N R 3W SLBM	X	X	X	X	X	X	X	X									219.3900
Sec 22 T 10N R 3W SLBM		X		X	X	X	X	X		X		X	X	X	X	X	405.6400
Sec 23 T 10N R 3W SLBM	X	X	X	X	X	X	X	X	X	X	X	X	X	X	X	X	439.0000
Sec 24 T 10N R 3W SLBM	X	X	X	X					X	X	X	X	X	X	X	X	426.4100
Sec 25 T 10N R 3W SLBM	X	X	X	X	X	X	X	X	X	X	X	X	X	X	X	X	564.4800
Sec 26 T 10N R 3W SLBM	X	X	X	X	X	X	X	X	X	X	X	X	X	X	X	X	448.2200
Sec 27 T 10N R 3W SLBM	X	X	X	X	X	X	X	X		X		X	X	X	X	X	351.8200
Sec 33 T 10N R 3W SLBM							X	X	X	X	X	X	X	X	X	X	160.2500
Sec 34 T 10N R 3W SLBM	X	X	X	X	X	X	X	X	X	X	X	X	X	X	X	X	444.9700
Sec 35 T 10N R 3W SLBM	X	X	X	X	X	X	X	X	X	X	X	X	X	X	X	X	509.0300
Sec 36 T 10N R 3W SLBM	X	X	X	X	X	X	X	X	X	X	X	X	X	X	X	X	484.8000

or a Total of 8048.9200 acres.

PERIOD OF USE: 04/01 TO 10/31

Group No. 3

WATER RIGHTS IN COMMON: 597,606,2725,2856,2857,2858,3321

###IRRIGATION:	NW ¼	NE ¼	SW ¼	SE ¼	NW ¼	NE ¼	SW ¼	SE ¼	NW ¼	NE ¼	SW ¼	SE ¼	NW ¼	NE ¼	SW ¼	SE ¼	Section Totals
Sec 05 T 10N R 4W SLBM	X	X	X	X	X	X		X		X	X	X	X	X			253.3200
Sec 06 T 10N R 4W SLBM					X	X	X	X			X	X	X	X	X	X	151.3200
Sec 07 T 10N R 4W SLBM	X	X	X	X	X	X	X	X	X	X							141.1600
Sec 08 T 10N R 4W SLBM	X	X	X	X					X	X							35.8500
Sec 12 T 10N R 5W SLBM		X		X	X	X	X	X					X	X			153.4000

Sec 02 T 11N R 3W SLBM	X	X	X	X														75.1800
Sec 03 T 11N R 3W SLBM	X	X	X	X	X	X	X							X				173.1900
Sec 04 T 11N R 3W SLBM	X	X	X	X	X	X	X	X	X	X	X	X	X	X	X	X	X	440.4300
Sec 05 T 11N R 3W SLBM		X	X	X	X	X	X	X	X	X	X	X	X	X	X	X	X	414.1100
Sec 06 T 11N R 3W SLBM	X	X	X	X			X	X	X	X	X	X	X	X	X	X	X	316.9500
Sec 07 T 11N R 3W SLBM	X	X	X	X	X	X	X	X	X	X	X	X	X	X	X	X	X	544.8300
Sec 08 T 11N R 3W SLBM	X	X	X	X	X	X	X	X	X	X	X	X	X	X	X	X	X	572.0000
Sec 17 T 11N R 3W SLBM	X	X	X	X	X	X	X	X	X	X	X	X	X	X	X	X	X	598.0900
Sec 18 T 11N R 3W SLBM	X	X	X	X	X	X	X	X							X			279.0600
Sec 20 T 11N R 3W SLBM	X	X	X	X	X	X	X	X		X				X	X		X	394.0900
Sec 01 T 11N R 4W SLBM	X	X	X	X	X	X	X	X	X	X	X	X	X	X	X	X	X	574.7100
Sec 02 T 11N R 4W SLBM	X	X	X	X	X	X	X	X	X	X	X	X	X	X	X	X	X	580.7700
Sec 03 T 11N R 4W SLBM					X	X	X	X	X	X	X	X	X	X	X	X	X	391.6300
Sec 10 T 11N R 4W SLBM		X		X	X	X	X	X		X	X	X	X	X	X	X	X	459.1900
Sec 11 T 11N R 4W SLBM	X	X	X	X	X	X	X	X	X	X	X							371.8900
Sec 12 T 11N R 4W SLBM	X	X	X	X	X	X	X	X	X	X		X	X	X	X	X	X	570.2900
Sec 14 T 11N R 4W SLBM	X	X	X	X	X		X		X	X	X	X	X		X			445.5600
Sec 15 T 11N R 4W SLBM	X	X	X	X	X	X	X	X	X	X	X	X	X	X	X	X	X	582.1300
Sec 16 T 11N R 4W SLBM					X	X	X							X	X		X	151.6300
Sec 21 T 11N R 4W SLBM						X		X							X		X	46.9300
Sec 22 T 11N R 4W SLBM	X	X	X	X	X	X	X	X	X	X	X	X	X	X	X	X	X	610.4900
Sec 23 T 11N R 4W SLBM	X	X	X	X	X	X	X	X	X	X	X	X	X	X	X	X		400.2200
Sec 27 T 11N R 4W SLBM	X	X	X	X	X	X	X		X	X	X	X	X					363.9900
Sec 28 T 11N R 4W SLBM			X	X		X	X	X	X	X	X	X	X	X	X	X	X	345.7000
Sec 29 T 11N R 4W SLBM													X			X	X	48.1300
Sec 32 T 11N R 4W SLBM	X	X	X	X	X	X	X	X	X	X	X	X	X	X	X	X	X	390.6500
Sec 33 T 11N R 4W SLBM	X	X	X	X	X	X	X	X	X	X	X	X	X					345.7500
Sec 34 T 11N R 4W SLBM	X	X	X	X	X		X	X						X	X			98.8500
Sec 01 T 12N R 3W SLBM	X	X	X	X					X	X	X	X						170.9500
Sec 02 T 12N R 3W SLBM	X	X	X	X	X	X	X	X	X	X	X	X	X	X	X	X	X	524.3700
Sec 11 T 12N R 3W SLBM	X	X	X	X	X	X	X	X	X	X	X	X	X	X	X	X	X	519.4800
Sec 12 T 12N R 3W SLBM	X	X	X	X					X	X	X	X						168.8000
Sec 13 T 12N R 3W SLBM	X	X	X							X		X						97.2700
Sec 14 T 12N R 3W SLBM	X	X	X	X	X	X	X	X	X	X	X	X	X	X	X	X	X	568.5700
Sec 15 T 12N R 3W SLBM					X	X	X	X						X	X	X	X	173.0700
Sec 22 T 12N R 3W SLBM						X	X	X					X	X	X	X	X	126.2000
Sec 23 T 12N R 3W SLBM	X	X	X	X	X	X	X	X	X	X	X	X	X	X	X	X	X	566.8300
Sec 24 T 12N R 3W SLBM												X						16.8100
Sec 25 T 12N R 3W SLBM	X																	8.8200
Sec 26 T 12N R 3W SLBM	X	X	X	X	X	X	X	X	X	X	X	X	X	X	X	X	X	497.2100
Sec 27 T 12N R 3W SLBM			X	X	X	X	X	X	X	X	X	X	X	X	X	X	X	417.2800
Sec 28 T 12N R 3W SLBM																	X	12.6700
Sec 33 T 12N R 3W SLBM						X	X	X		X	X	X	X	X	X	X	X	162.2300
Sec 34 T 12N R 3W SLBM	X	X	X	X	X	X	X	X	X	X	X	X	X	X	X	X	X	426.5800
Sec 35 T 12N R 3W SLBM	X	X	X	X			X		X	X	X	X	X		X			261.7300
Sec 34 T 12N R 4W SLBM														X	X	X	X	45.9800
Sec 35 T 12N R 4W SLBM									X	X	X	X	X	X	X	X	X	271.7300
Sec 36 T 12N R 4W SLBM	X		X							X	X	X	X					155.2200
Sec 23 T 13N R 3W SLBM		X		X			X					X	X	X		X	X	97.9300
Sec 24 T 13N R 3W SLBM									X	X	X	X						97.5000
Sec 25 T 13N R 3W SLBM	X	X	X	X					X	X		X	X	X	X	X	X	426.4200
Sec 26 T 13N R 3W SLBM	X	X	X	X	X	X	X		X	X	X	X	X	X	X	X	X	470.0500
Sec 35 T 13N R 3W SLBM	X	X	X	X	X	X	X	X	X	X	X	X	X	X	X	X	X	567.4000
Sec 36 T 13N R 3W SLBM					X	X	X	X	X	X	X	X	X					164.0200

or a Total of 18336.610 acres.

PERIOD OF USE: 04/01 TO 10/31

Group No. 4
WATER RIGHTS IN COMMON: 597,600,601,606,2725,2856,2857,2858,3321

###IRRIGATION:	NORTH WEST QUARTER				NORTH EAST QUARTER				SOUTH WEST QUARTER				SOUTH EAST QUARTER				Section
	NW ¼	NE ¼	SW ¼	SE ¼	NW ¼	NE ¼	SW ¼	SE ¼	NW ¼	NE ¼	SW ¼	SE ¼	NW ¼	NE ¼	SW ¼	SE ¼	Totals
Sec 09 T 11N R 3W SLBM	X	X	X	X	X	X	X	X	X	X	X	X	X	X	X	X	453.2800
Sec 10 T 11N R 3W SLBM	X	X	X	X	X		X		X		X	X	X	X	X		205.9900
Sec 14 T 11N R 3W SLBM									X		X						19.0400
Sec 15 T 11N R 3W SLBM	X	X	X	X	X	X	X	X	X	X	X	X	X	X	X	X	488.2200
Sec 16 T 11N R 3W SLBM	X	X	X	X	X	X	X	X	X	X	X	X	X	X	X	X	600.6500
Sec 21 T 11N R 3W SLBM	X	X	X	X	X	X	X	X	X	X			X	X			441.2600
Sec 22 T 11N R 3W SLBM	X	X	X	X	X	X	X	X	X	X	X	X	X	X	X	X	572.3500
Sec 23 T 11N R 3W SLBM	X		X	X					X		X						122.7900
Sec 26 T 11N R 3W SLBM	X		X						X								26.3000
Sec 27 T 11N R 3W SLBM	X	X	X	X	X	X	X	X	X	X		X	X	X	X	X	513.1400
Sec 34 T 11N R 3W SLBM	X	X	X	X	X	X	X	X	X	X	X	X	X	X			196.3000

or a Total of 3639.3200 acres.

PERIOD OF USE: 04/01 TO 10/31

Group No. 5
WATER RIGHTS IN COMMON: 598,599,603,604,605,607,2725,2751,2856,2857,2858,3321

###IRRIGATION:	NORTH WEST QUARTER				NORTH EAST QUARTER				SOUTH WEST QUARTER				SOUTH EAST QUARTER				Section
	NW ¼	NE ¼	SW ¼	SE ¼	NW ¼	NE ¼	SW ¼	SE ¼	NW ¼	NE ¼	SW ¼	SE ¼	NW ¼	NE ¼	SW ¼	SE ¼	Totals
Sec 06 T 10N R 2W SLBM									X	X	X	X	X		X		78.7600
Sec 07 T 10N R 2W SLBM	X	X	X	X					X	X	X	X					134.0600
Sec 18 T 10N R 2W SLBM	X	X	X	X					X		X	X					116.3600
Sec 19 T 10N R 2W SLBM	X	X	X	X	X												103.6600
Sec 01 T 10N R 3W SLBM	X	X	X	X	X		X	X	X	X	X	X	X	X	X	X	463.7900
Sec 02 T 10N R 3W SLBM	X	X	X	X	X	X	X		X	X	X	X	X		X		258.7700
Sec 11 T 10N R 3W SLBM		X															21.9300
Sec 12 T 10N R 3W SLBM	X	X	X	X	X	X	X	X	X	X	X	X	X	X	X	X	502.5100
Sec 13 T 10N R 3W SLBM		X		X	X	X	X	X		X		X	X	X	X	X	330.2300
Sec 24 T 10N R 3W SLBM					X	X		X									53.3700
Sec 23 T 11N R 3W SLBM																X	0.1700
Sec 24 T 11N R 3W SLBM					X		X										41.0200
Sec 25 T 11N R 3W SLBM	X		X														67.4300
Sec 26 T 11N R 3W SLBM						X		X					X	X	X	X	173.6000
Sec 35 T 11N R 3W SLBM					X	X	X	X					X	X	X	X	274.6700
Sec 36 T 11N R 3W SLBM	X		X						X	X	X	X			X		146.0600

or a Total of 2766.3900 acres.

PERIOD OF USE: 04/01 TO 10/31

Group No. 6
WATER RIGHTS IN COMMON: 594,595,598,599,603,604,605,607,2725,2751,2856,2857,2858,3321

###IRRIGATION:	NORTH WEST QUARTER				NORTH EAST QUARTER				SOUTH WEST QUARTER				SOUTH EAST QUARTER				Section
	NW ¼	NE ¼	SW ¼	SE ¼	NW ¼	NE ¼	SW ¼	SE ¼	NW ¼	NE ¼	SW ¼	SE ¼	NW ¼	NE ¼	SW ¼	SE ¼	Totals
Sec 02 T 10N R 3W SLBM						X	X	X					X	X	X	X	187.2900
Sec 11 T 10N R 3W SLBM		X	X	X	X	X	X	X		X			X	X	X	X	315.8300
Sec 13 T 10N R 3W SLBM	X	X	X	X					X	X							113.5500
Sec 14 T 10N R 3W SLBM		X		X	X	X	X	X						X			131.9200
Sec 35 T 11N R 3W SLBM																X	9.3900

or a Total of 757.9800 acres.

PERIOD OF USE: 04/01 TO 10/31

Group No. 7
WATER RIGHTS IN COMMON: 603,2725,2856,2857,2858,3321

###IRRIGATION:	NORTH WEST QUARTER				NORTH EAST QUARTER				SOUTH WEST QUARTER				SOUTH EAST QUARTER				Section
	NW ¼	NE ¼	SW ¼	SE ¼	NW ¼	NE ¼	SW ¼	SE ¼	NW ¼	NE ¼	SW ¼	SE ¼	NW ¼	NE ¼	SW ¼	SE ¼	Totals
Sec 11 T 11N R 3W SLBM															X	X	69.6500

or a Total of 69.6500 acres.
PERIOD OF USE: 04/01 TO 10/31

Group No. 8
WATER RIGHTS IN COMMON: 603,605,2725,2856,2857,2858,3321

###IRRIGATION:	NORTH WEST QUARTER				NORTH EAST QUARTER				SOUTH WEST QUARTER				SOUTH EAST QUARTER				Section
	NW ¼	NE ¼	SW ¼	SE ¼	NW ¼	NE ¼	SW ¼	SE ¼	NW ¼	NE ¼	SW ¼	SE ¼	NW ¼	NE ¼	SW ¼	SE ¼	Totals
Sec 13 T 11N R 3W SLBM	X	X	X	X													277.3400
Sec 14 T 11N R 3W SLBM	X	X	X	X	X	X	X	X	X	X		X	X		X		401.4900

or a Total of 678.8300 acres.
PERIOD OF USE: 04/01 TO 10/31

Group No. 9
WATER RIGHTS IN COMMON: 603,604,605,607,2725,2751,2856,2857,2858,3321

###IRRIGATION:	NORTH WEST QUARTER				NORTH EAST QUARTER				SOUTH WEST QUARTER				SOUTH EAST QUARTER				Section
	NW ¼	NE ¼	SW ¼	SE ¼	NW ¼	NE ¼	SW ¼	SE ¼	NW ¼	NE ¼	SW ¼	SE ¼	NW ¼	NE ¼	SW ¼	SE ¼	Totals
Sec 06 T 10N R 2W SLBM	X																0.1400
Sec 01 T 10N R 3W SLBM						X											1.1500
Sec 02 T 10N R 3W SLBM	X		X						X		X						123.5100
Sec 03 T 10N R 3W SLBM		X		X	X	X	X	X		X		X	X	X	X	X	336.5200
Sec 10 T 10N R 3W SLBM					X	X	X										34.4500
Sec 11 T 10N R 3W SLBM	X		X	X					X				X				70.1800
Sec 19 T 11N R 2W SLBM										X		X					21.4500
Sec 30 T 11N R 2W SLBM	X	X	X	X	X	X	X	X	X		X						102.4900
Sec 31 T 11N R 2W SLBM	X	X	X	X													17.7400
Sec 23 T 11N R 3W SLBM		X		X	X	X	X	X		X		X	X	X	X		226.6600
Sec 24 T 11N R 3W SLBM	X	X	X	X	X		X			X		X	X		X	X	246.6600
Sec 25 T 11N R 3W SLBM		X		X	X	X	X	X	X	X	X	X	X	X	X	X	448.0200
Sec 26 T 11N R 3W SLBM		X	X	X	X		X		X	X	X	X	X		X		298.0300
Sec 34 T 11N R 3W SLBM						X		X						X	X	X	94.7600
Sec 35 T 11N R 3W SLBM	X	X	X	X					X	X	X	X					304.4700
Sec 36 T 11N R 3W SLBM	X	X	X	X	X	X	X	X		X		X	X	X	X	X	319.9500

or a Total of 2646.1800 acres.
PERIOD OF USE: 04/01 TO 10/31

Group No. 10
WATER RIGHTS IN COMMON: 599,603,604,605,607,2725,2751,2856,2857,2858,3321

###IRRIGATION:	NORTH WEST QUARTER				NORTH EAST QUARTER				SOUTH WEST QUARTER				SOUTH EAST QUARTER				Section
	NW ¼	NE ¼	SW ¼	SE ¼	NW ¼	NE ¼	SW ¼	SE ¼	NW ¼	NE ¼	SW ¼	SE ¼	NW ¼	NE ¼	SW ¼	SE ¼	Totals
Sec 23 T 11N R 3W SLBM								X						X	X	X	79.5300
Sec 24 T 11N R 3W SLBM			X						X	X							58.2500

or a Total of 137.7800 acres.
PERIOD OF USE: 04/01 TO 10/31

Group No. 11
WATER RIGHTS IN COMMON: 589,597,600,601,606,2725,2856,2857,2858,3321

###IRRIGATION:	NORTH WEST QUARTER				NORTH EAST QUARTER				SOUTH WEST QUARTER				SOUTH EAST QUARTER				Section
	NW ¼	NE ¼	SW ¼	SE ¼	NW ¼	NE ¼	SW ¼	SE ¼	NW ¼	NE ¼	SW ¼	SE ¼	NW ¼	NE ¼	SW ¼	SE ¼	Totals
Sec 05 T 9N R 3W SLBM	X	X	X	X	X		X	X	X	X	X	X	X	X	X	X	464.4100
Sec 06 T 9N R 3W SLBM					X	X	X	X					X	X	X	X	172.6200
Sec 03 T 10N R 3W SLBM	X		X	X					X		X						108.7500

	NW ¼	NE ¼	SW ¼	SE ¼	NW ¼	NE ¼	SW ¼	SE ¼	NW ¼	NE ¼	SW ¼	SE ¼	NW ¼	NE ¼	SW ¼	SE ¼	Section Totals
Sec 04 T 10N R 3W SLBM	X	X	X	X	X	X	X	X	X	X	X	X	X	X	X	X	583.0400
Sec 05 T 10N R 3W SLBM					X	X	X	X		X		X	X	X	X	X	248.6500
Sec 08 T 10N R 3W SLBM					X	X	X	X	X	X	X	X	X	X	X	X	241.4300
Sec 09 T 10N R 3W SLBM	X	X	X	X	X	X	X	X					X	X	X	X	334.2900
Sec 10 T 10N R 3W SLBM	X	X	X	X	X		X	X	X	X	X	X	X	X	X	X	495.6700
Sec 11 T 10N R 3W SLBM			X														3.5000
Sec 15 T 10N R 3W SLBM						X											0.5500
Sec 16 T 10N R 3W SLBM		X	X	X	X				X	X	X	X					45.7400
Sec 17 T 10N R 3W SLBM					X	X											28.0300
Sec 20 T 10N R 3W SLBM						X	X		X		X	X	X	X	X	X	172.3600
Sec 21 T 10N R 3W SLBM	X	X	X	X	X	X	X	X	X	X	X	X	X	X	X	X	417.6200
Sec 22 T 10N R 3W SLBM									X								13.1600
Sec 28 T 10N R 3W SLBM	X	X	X	X	X	X	X	X	X	X	X	X	X	X	X	X	519.9400
Sec 29 T 10N R 3W SLBM	X	X	X	X	X	X	X	X	X	X	X	X	X	X	X	X	526.1800
Sec 30 T 10N R 3W SLBM				X			X	X		X		X	X	X	X	X	186.7000
Sec 31 T 10N R 3W SLBM					X	X	X	X									104.4300
Sec 32 T 10N R 3W SLBM	X	X	X	X	X	X	X	X		X		X	X	X	X	X	470.4900
Sec 33 T 10N R 3W SLBM	X	X	X	X	X	X			X		X						139.1600
Sec 21 T 11N R 3W SLBM											X	X			X	X	149.6400
Sec 27 T 11N R 3W SLBM											X	X					39.8000
Sec 28 T 11N R 3W SLBM	X	X	X	X	X	X	X	X	X	X	X	X	X	X	X	X	593.5300
Sec 33 T 11N R 3W SLBM	X	X	X	X	X	X	X	X	X	X	X	X	X	X	X	X	533.4400
Sec 34 T 11N R 3W SLBM	X		X						X		X						116.8000

or a Total of 6709.9300 acres.

PERIOD OF USE: 04/01 TO 10/31

Group No. 12

WATER RIGHTS IN COMMON: 603,605,2725,2751,2856,2857,2858,3321

###IRRIGATION:	NW ¼	NE ¼	SW ¼	SE ¼	NW ¼	NE ¼	SW ¼	SE ¼	NW ¼	NE ¼	SW ¼	SE ¼	NW ¼	NE ¼	SW ¼	SE ¼	Section Totals
Sec 13 T 11N R 3W SLBM			X														1.2300
Sec 14 T 11N R 3W SLBM								X						X	X	X	81.3600

or a Total of 82.5900 acres.

PERIOD OF USE: 04/01 TO 10/31

Group No. 13

WATER RIGHTS IN COMMON: 597,600,606,2725,2856,2857,2858,3321

###IRRIGATION:	NW ¼	NE ¼	SW ¼	SE ¼	NW ¼	NE ¼	SW ¼	SE ¼	NW ¼	NE ¼	SW ¼	SE ¼	NW ¼	NE ¼	SW ¼	SE ¼	Section Totals
Sec 03 T 11N R 3W SLBM										X		X	X				48.0100

or a Total of 48.0100 acres.

PERIOD OF USE: 04/01 TO 10/31

Group No. 14

WATER RIGHTS IN COMMON: 590,593,594,595,598,599,603,604,605,607,2725,2751,2753,2856,2857,2858,3321

###IRRIGATION:	NW ¼	NE ¼	SW ¼	SE ¼	NW ¼	NE ¼	SW ¼	SE ¼	NW ¼	NE ¼	SW ¼	SE ¼	NW ¼	NE ¼	SW ¼	SE ¼	Section Totals
Sec 04 T 9N R 3W SLBM												X			X		14.7900
Sec 08 T 9N R 3W SLBM													X	X	X	X	161.9400
Sec 09 T 9N R 3W SLBM	X	X	X	X	X	X	X	X	X	X	X	X	X	X	X	X	505.2500
Sec 15 T 9N R 3W SLBM	X	X	X	X	X		X		X	X	X						200.0200
Sec 16 T 9N R 3W SLBM	X	X	X	X	X	X	X	X		X		X	X	X	X	X	419.4800
Sec 17 T 9N R 3W SLBM					X	X											64.0000
Sec 21 T 9N R 3W SLBM					X	X		X						X		X	101.7600
Sec 22 T 9N R 3W SLBM	X		X	X			X		X	X	X	X	X		X		246.0800
Sec 27 T 9N R 3W SLBM			X	X			X		X	X	X	X					81.5200
Sec 34 T 9N R 3W SLBM	X	X	X	X													60.2800

or a Total of 1855.1200 acres. PERIOD OF USE: 04/01 TO 10/31

Group No. 15
WATER RIGHTS IN COMMON: 589,593,594,595,597,598,599,600,601,603,604,605,606,607,2856,2857,2858,3321

###STOCKWATERING: 16000 Equivalent Livestock Units PERIOD OF USE: 01/01 TO 12/31
Stockwatering from April 1 to October 31 is included in the flow for irrigation, limited from
November 1 to March 31 to 150 cfs.

Water Right Number 29-2858 is limited to the irrigation requirements of 3229.6500 acres.
This Right has a total irrigated acreage for all claims of 53888.44 acres.

REMARKS:

The period of use for irrigation under this claim is April 1 - October 31.
However, based on historic use, during the period October 1 - October 31
irrigation uses under this right are subordinate to uses by the Bear River
migratory Bird Refuge under Water Right Number 29-1014.

This right and 2856 and 2857 are supplemented by Bear Lake storage water
delivered by Utah Power and Light Company to Bear River Canal Company pursuant
to agreement.

Stockwatering under this right and 2856 and 2857 from April 1 to October 31 is
included in the flow for irrigation, limited from November 1 to March 31 to
150 cfs.

29-2949 NAME: Adrian P. & Janace M. Nelson INT: 100% FLOW: 0.002 cfs

TYPE OF RIGHT: Diligence PRIORITY: 1925 SOURCE: Underground Water Well

POINT OF DIVERSION -- UNDERGROUND: (1) S 618 ft. E 2250 ft. from NW Cor, Sec 3, T 8N, R 2W, SLBM.

WATER RIGHTS IN COMMON: 2949,3059

###STOCKWATERING: 19 Equivalent Livestock Units PERIOD OF USE: 01/01 TO 12/31
Stockwatering under this right is limited to 9 ELUs.

PLACE OF USE: (which includes all or part of the following legal subdivisions:)

	NORTH-WEST¼				NORTH-EAST¼				SOUTH-WEST¼				SOUTH-EAST¼			
	NW	NE	SW	SE	NW	NE	SW	SE	NW	NE	SW	SE	NW	NE	SW	SE
Sec 3 T 8N R 2W SLBM	X	X														

29-2950 NAME: Denny & Geri Allred INT: 100% FLOW: 0.03 cfs

TYPE OF RIGHT: A58955 PRIORITY: 06/08/1983 SOURCE: Underground Water Well

POINT OF DIVERSION -- UNDERGROUND: (1) S 2240 ft. W 290 ft. from NE Cor, Sec 33, T 12N, R 3W, SLBM. DIAM: 6 inches. DEPTH: 20 feet.

Group No. 1
WATER RIGHTS IN COMMON: 597,606,2725,2856,2857,2858,2950,3321

###IRRIGATION:

	NORTH WEST QUARTER				NORTH EAST QUARTER				SOUTH WEST QUARTER				SOUTH EAST QUARTER				Section
	NW ¼	NE ¼	SW ¼	SE ¼	NW ¼	NE ¼	SW ¼	SE ¼	NW ¼	NE ¼	SW ¼	SE ¼	NW ¼	NE ¼	SW ¼	SE ¼	Totals
Sec 33 T 12N R 3W SLBM								X									0.7300

or a Total of .7300 acres. PERIOD OF USE: 04/01 TO 10/31

Group No. 2
WATER RIGHTS IN COMMON: 2950

###STOCKWATERING: 15 Equivalent Livestock Units — PERIOD OF USE: 01/01 TO 12/31

###DOMESTIC: 1 Family — PERIOD OF USE: 01/01 TO 12/31

Water Right Number 29-2950 is limited to the irrigation requirements of .6000 acres.

29-2952 NAME: Tracy J. Prows — INT: 100% FLOW: 0.015 cfs

TYPE OF RIGHT: A59005 PRIORITY: 06/22/1983 SOURCE: Underground Water Well

POINT OF DIVERSION -- UNDERGROUND: (1) S 75 ft. W 2030 ft. from NE Cor, Sec 1, T 10N, R 3W, SLBM. DIAM: 6 inches. DEPTH: 25 feet.

WATER RIGHTS IN COMMON: 2952

###DOMESTIC: 1 Family — PERIOD OF USE: 01/01 TO 12/31

PLACE OF USE: (which includes all or part of the following legal subdivisions:)

	NORTH-WEST¼				NORTH-EAST¼				SOUTH-WEST¼				SOUTH-EAST¼			
	NW	NE	SW	SE	NW	NE	SW	SE	NW	NE	SW	SE	NW	NE	SW	SE
Sec 1 T 10N R 3W SLBM					X											

29-2954 NAME: Norman R. & Diana Coleman — INT: 100% FLOW: 0.015 cfs

TYPE OF RIGHT: A59046 PRIORITY: 06/30/1983 SOURCE: Underground Water Well

POINT OF DIVERSION -- UNDERGROUND: (1) S 1655 ft. W 2420 ft. from NE Cor, Sec 6, T 12N, R 2W, SLBM. DIAM: 8 inches. DEPTH: 99 feet.

WATER RIGHTS IN COMMON: 2954

###DOMESTIC: 1 Family — PERIOD OF USE: 01/01 TO 12/31

PLACE OF USE: (which includes all or part of the following legal subdivisions:)

	NORTH-WEST¼				NORTH-EAST¼				SOUTH-WEST¼				SOUTH-EAST¼			
	NW	NE	SW	SE	NW	NE	SW	SE	NW	NE	SW	SE	NW	NE	SW	SE
Sec 6 T 12N R 2W SLBM							X									

29-2955 NAME: Steven Reed & Kristy Ann Chambers — INT: 100% FLOW: 0.015 cfs

TYPE OF RIGHT: A59078 PRIORITY: 07/07/1983 SOURCE: Underground Water Well

POINT OF DIVERSION -- UNDERGROUND: (1) N 2450 ft. W 50 ft. from SE Cor, Sec 25, T 13N, R 3W, SLBM. DIAM: 6 inches. DEPTH: 18 to 200 feet

WATER RIGHTS IN COMMON: 2955

###IRRIGATION:

	NORTH WEST QUARTER				NORTH EAST QUARTER				SOUTH WEST QUARTER				SOUTH EAST QUARTER				Section
	NW ¼	NE ¼	SW ¼	SE ¼	NW ¼	NE ¼	SW ¼	SE ¼	NW ¼	NE ¼	SW ¼	SE ¼	NW ¼	NE ¼	SW ¼	SE ¼	Totals
Sec 25 T 13N R 3W SLBM														X			0.2000

or a Total of .2000 acres.

PERIOD OF USE: 04/01 TO 10/31

###STOCKWATERING: 6 Equivalent Livestock Units — PERIOD OF USE: 01/01 TO 12/31

###DOMESTIC: 1 Family — PERIOD OF USE: 01/01 TO 12/31

29-2960 NAME: Moore Family Trust — INT: 100% FLOW: 0.035 cfs

TYPE OF RIGHT: A59158 PRIORITY: 08/02/1983 SOURCE: Underground Water Well

POINT OF DIVERSION -- UNDERGROUND: (1) N 823 ft. E 2312 ft. from SW Cor, Sec 10, T 11N, R 3W, SLBM. DIAM: 6 inches. DEPTH: 25 feet.

WATER RIGHTS IN COMMON: 1022,1104,1107,1141,1370,2520,2956,2960

###IRRIGATION:

	NORTH WEST QUARTER				NORTH EAST QUARTER				SOUTH WEST QUARTER				SOUTH EAST QUARTER				Section
	NW ¼	NE ¼	SW ¼	SE ¼	NW ¼	NE ¼	SW ¼	SE ¼	NW ¼	NE ¼	SW ¼	SE ¼	NW ¼	NE ¼	SW ¼	SE ¼	Totals
Sec 10 T 11N R 3W SLBM												X					0.1400

or a Total of .1400 acres. PERIOD OF USE: 04/01 TO 10/31

REMARKS:

This right is supplemental to the Tremonton municipal water system and is used as an emergency backup source only. This right has no sole supply.

29-2966 NAME: Blake S. Atkin Trustee — INT: 100% FLOW: 0.03 cfs

TYPE OF RIGHT: A59252 PRIORITY: 08/26/1983 SOURCE: Underground Water Well

POINT OF DIVERSION -- UNDERGROUND: (1) S 2770 ft. W 1059 ft. from NE Cor, Sec 26, T 12N, R 3W, SLBM. DIAM: 6 inches. DEPTH: 200 feet.

Group No. 1
WATER RIGHTS IN COMMON: 2966

###IRRIGATION:

	NORTH WEST QUARTER				NORTH EAST QUARTER				SOUTH WEST QUARTER				SOUTH EAST QUARTER				Section
	NW ¼	NE ¼	SW ¼	SE ¼	NW ¼	NE ¼	SW ¼	SE ¼	NW ¼	NE ¼	SW ¼	SE ¼	NW ¼	NE ¼	SW ¼	SE ¼	Totals
Sec 26 T 12N R 3W SLBM														X			0.2500

or a Total of .2500 acres. PERIOD OF USE: 04/01 TO 10/31

###STOCKWATERING: 2 Equivalent Livestock Units — PERIOD OF USE: 01/01 TO 12/31

Group No. 2
WATER RIGHTS IN COMMON: 1628,2966

###DOMESTIC: 1 Family — PERIOD OF USE: 01/01 TO 12/31

Domestic use under this right is supplemental to 1628 (Riverside - North Garland Water Company) and is limited to use as an emergency backup source. This right has no sole supply.

29-2983 NAME: Don L. Gibbons — INT: 100% FLOW: 0.015 cfs

TYPE OF RIGHT: A59629 PRIORITY: 09/27/1988 SOURCE: Underground Water Well

POINT OF DIVERSION -- UNDERGROUND: (1) S 2589 ft. E 4024 ft. from NW Cor, Sec 1, T 10N, R 3W, SLBM. DIAM: 8 inches. DEPTH: 60 feet.

WATER RIGHTS IN COMMON: 2983

###IRRIGATION:	NORTH WEST QUARTER				NORTH EAST QUARTER				SOUTH WEST QUARTER				SOUTH EAST QUARTER				Section
	NW ¼	NE ¼	SW ¼	SE ¼	NW ¼	NE ¼	SW ¼	SE ¼	NW ¼	NE ¼	SW ¼	SE ¼	NW ¼	NE ¼	SW ¼	SE ¼	Totals
Sec 01 T 10N R 3W SLBM								X									0.0050

or a Total of .0050 acres. PERIOD OF USE: 04/01 TO 10/31

###DOMESTIC: 1 Family PERIOD OF USE: 01/01 TO 12/31

29-2984 NAME: Bear River Club Company INT: 100% FLOW: 15.0 cfs

TYPE OF RIGHT: A48357 PRIORITY: 04/01/1977 SOURCE: Central Canal Overflow

POINT OF DIVERSION -- SURFACE: (1) S 7 ft. W 2500 ft. from NE Cor, Sec 5, T 9N, R 3W, SLBM.

WATER RIGHTS IN COMMON: 589,597,600,601,606,1601,2856,2857,2858,2984

###IRRIGATION:	NORTH WEST QUARTER				NORTH EAST QUARTER				SOUTH WEST QUARTER				SOUTH EAST QUARTER				Section
	NW ¼	NE ¼	SW ¼	SE ¼	NW ¼	NE ¼	SW ¼	SE ¼	NW ¼	NE ¼	SW ¼	SE ¼	NW ¼	NE ¼	SW ¼	SE ¼	Totals
Sec 05 T 9N R 3W SLBM	X	X	X	X	X		X	X	X	X	X	X	X	X	X	X	464.4100

or a Total of 464.4100 acres. PERIOD OF USE: 04/01 TO 10/31

###STOCKWATERING: 500 Equivalent Livestock Units PERIOD OF USE: 01/01 TO 12/31

Stockwatering under this right is supplemental to 1601 and is limited to 355 ELUs.

Water Right Number 29-2984 is limited to the irrigation requirements of 184.4100 acres.

REMARKS:

FLOW: Interest in flow is 50%. For other interest see 2166.

29-2997 NAME: Duane H. & Janalee Christensen INT: 100% FLOW: 0.015 cfs

TYPE OF RIGHT: A59920 PRIORITY: 05/09/1984 SOURCE: Underground Water Well

POINT OF DIVERSION -- UNDERGROUND: (1) N 50 ft. W 480 ft. from SE Cor, Sec 22, T 12N, R 3W, SLBM. DIAM: 8 inches. DEPTH: 128 feet.

WATER RIGHTS IN COMMON: 2997

###DOMESTIC: 1 Family PERIOD OF USE: 01/01 TO 12/31

The use of water under this right has been amended by the claimant. The water is no longer being used for domestic purposes, but instead it is used for irrigation of the yard around the home in the SE4SE4 section 22, T12N, R3W, SLBM. The home is currently connected to and using Riverside-North Garland Water Company culinary water.

PLACE OF USE: (which includes all or part of the following legal subdivisions:)

	NORTH-WEST¼				*	*	NORTH-EAST¼				*	*	SOUTH-WEST¼				*	*	SOUTH-EAST¼			
	NW	NE	SW	SE	*	*	NW	NE	SW	SE	*	*	NW	NE	SW	SE	*	*	NW	NE	SW	SE
Sec 22 T 12N R 3W SLBM					*	*					*	*					*	*				X

29-3002 NAME: Myron Craig Richards INT: 5.2% FLOW: 0.827 cfs
Mark B. Richards INT: 90.0%
Mark B. & Jeanine W. Richards INT: 3.2%
Jeff D. Richards INT: 1.6%

TYPE OF RIGHT: A59982 PRIORITY: 05/31/1984 SOURCE: Unnamed Drain

POINT OF DIVERSION -- SURFACE: (1) N 510 ft. E 625 ft. from SW Cor, Sec 12, T 12N, R 3W, SLBM.

POINT OF REDIVERSION: (1) N 575 ft. E 625 ft. from SW Cor, Sec 12, T 12N, R 3W, SLBM.

Group No. 1
WATER RIGHTS IN COMMON: 3002

###IRRIGATION:

	NORTH WEST QUARTER				NORTH EAST QUARTER				SOUTH WEST QUARTER				SOUTH EAST QUARTER				Section
	NW ¼	NE ¼	SW ¼	SE ¼	NW ¼	NE ¼	SW ¼	SE ¼	NW ¼	NE ¼	SW ¼	SE ¼	NW ¼	NE ¼	SW ¼	SE ¼	Totals
Sec 12 T 12N R 3W SLBM											X						22.8200

or a Total of 22.8200 acres. PERIOD OF USE: 04/01 TO 10/31

Group No. 2
WATER RIGHTS IN COMMON: 597,606,2725,2856,2857,2858,3002,3321

###IRRIGATION:

	NORTH WEST QUARTER				NORTH EAST QUARTER				SOUTH WEST QUARTER				SOUTH EAST QUARTER				Section
	NW ¼	NE ¼	SW ¼	SE ¼	NW ¼	NE ¼	SW ¼	SE ¼	NW ¼	NE ¼	SW ¼	SE ¼	NW ¼	NE ¼	SW ¼	SE ¼	Totals
Sec 11 T 12N R 3W SLBM																X	2.3800
Sec 12 T 12N R 3W SLBM											X						7.1300

or a Total of 9.5100 acres. PERIOD OF USE: 04/01 TO 10/31

This Right has a total irrigated acreage for all claims of 32.33 acres.

29-3009 NAME: Vaughn R. & Linda Jo Morris INT: 100% FLOW: 0.015 cfs

TYPE OF RIGHT: A60155 PRIORITY: 08/01/1984 SOURCE: Underground Water Well

POINT OF DIVERSION -- UNDERGROUND: (1) N 1768 ft. W 160 ft. from SE Cor, Sec 1, T 11N, R 3W, SLBM. DIAM: 10 inches. DEPTH: 24 feet.

Group No. 1
WATER RIGHTS IN COMMON: 3009

###DOMESTIC: 1 Family PERIOD OF USE: 01/01 TO 12/31

Group No. 2
WATER RIGHTS IN COMMON: 2725,2856,2857,2858,3009,3321

###IRRIGATION:

	NORTH WEST QUARTER				NORTH EAST QUARTER				SOUTH WEST QUARTER				SOUTH EAST QUARTER				Section
	NW ¼	NE ¼	SW ¼	SE ¼	NW ¼	NE ¼	SW ¼	SE ¼	NW ¼	NE ¼	SW ¼	SE ¼	NW ¼	NE ¼	SW ¼	SE ¼	Totals
Sec 01 T 11N R 3W SLBM														X			0.3000

or a Total of .3000 acres. PERIOD OF USE: 04/01 TO 10/31

Water Right Number 29-3009 is limited to the irrigation requirements of .2500 acres.

29-3011 NAME: Robert L. & Jolynn H. Linnell INT: 100% FLOW: 0.015 cfs

TYPE OF RIGHT: A60176 PRIORITY: 10/31/1988 SOURCE: Underground Water Well

POINT OF DIVERSION -- UNDERGROUND: (1) N 305 ft. E 1420 ft. from SW Cor, Sec 23, T 12N, R 3W, SLBM. DIAM: 6 inches. DEPTH: 30 feet.

WATER RIGHTS IN COMMON: 3011

###IRRIGATION:

	NORTH WEST QUARTER				NORTH EAST QUARTER				SOUTH WEST QUARTER				SOUTH EAST QUARTER				Section
	NW ¼	NE ¼	SW ¼	SE ¼	NW ¼	NE ¼	SW ¼	SE ¼	NW ¼	NE ¼	SW ¼	SE ¼	NW ¼	NE ¼	SW ¼	SE ¼	Totals
Sec 23 T 12N R 3W SLBM												X					0.4000

or a Total of .4000 acres. PERIOD OF USE: 04/01 TO 10/31

###DOMESTIC: 1 Family PERIOD OF USE: 01/01 TO 12/31

29-3017 NAME: Lynn Checketts INT: 100% FLOW: 0.015 cfs

TYPE OF RIGHT: A60286 PRIORITY: 09/10/1984 SOURCE: Underground Water Well

POINT OF DIVERSION -- UNDERGROUND: (1) N 1195 ft. E 2595 ft. from SW Cor, Sec 1, T 11N, R 3W, SLBM. DIAM: 6 inches. DEPTH: 25 feet.

Group No. 1
WATER RIGHTS IN COMMON: 3017

###STOCKWATERING: 2 Equivalent Livestock Units PERIOD OF USE: 01/01 TO 12/31

###DOMESTIC: 1 Family PERIOD OF USE: 01/01 TO 12/31

Group No. 2
WATER RIGHTS IN COMMON: 2725,2856,2857,2858,3017,3321

###IRRIGATION:

	NORTH WEST QUARTER				NORTH EAST QUARTER				SOUTH WEST QUARTER				SOUTH EAST QUARTER				Section
	NW ¼	NE ¼	SW ¼	SE ¼	NW ¼	NE ¼	SW ¼	SE ¼	NW ¼	NE ¼	SW ¼	SE ¼	NW ¼	NE ¼	SW ¼	SE ¼	Totals
Sec 01 T 11N R 3W SLBM												0.1000					0.1000

or a Total of .1000 acres. PERIOD OF USE: 04/01 TO 10/31

Water Right Number 29-3017 is limited to the irrigation requirements of .0400 acres.

29-3027 NAME: Paul W. & Jeriann B. Stevenson INT: 100% FLOW: 0.015 cfs

TYPE OF RIGHT: A60434 PRIORITY: 10/26/1984 SOURCE: Underground Water Well

POINT OF DIVERSION -- UNDERGROUND: (1) S 10 ft. E 1211 ft. from NW Cor, Sec 1, T 11N, R 3W, SLBM. DIAM: 4 inches. DEPTH: 30 feet.

Group No. 1
WATER RIGHTS IN COMMON: 2725,2856,2857,2858,3027,3321

###IRRIGATION:

	NORTH WEST QUARTER				NORTH EAST QUARTER				SOUTH WEST QUARTER				SOUTH EAST QUARTER				Section
	NW ¼	NE ¼	SW ¼	SE ¼	NW ¼	NE ¼	SW ¼	SE ¼	NW ¼	NE ¼	SW ¼	SE ¼	NW ¼	NE ¼	SW ¼	SE ¼	Totals
Sec 01 T 11N R 3W SLBM	X																0.1700

or a Total of .1700 acres. PERIOD OF USE: 04/01 TO 10/31

Group No. 2
WATER RIGHTS IN COMMON: 3027

###DOMESTIC: 1 Family PERIOD OF USE: 01/01 TO 12/31

29-3038 NAME: John A. Johnson INT: 100% FLOW: 0.025 cfs

TYPE OF RIGHT: A60693 WUC PRIORITY: 03/04/1985 SOURCE: Underground Water Well

POINT OF DIVERSION -- UNDERGROUND: (1) N 1651 ft. W 150 ft. from SE Cor, Sec 16, T 11N, R 4W, SLBM. DIAM: 8 inches. DEPTH: 120 feet.

Group No. 1
WATER RIGHTS IN COMMON: 3038

###STOCKWATERING: 5 Equivalent Livestock Units PERIOD OF USE: 01/01 TO 12/31

###DOMESTIC: 2 Families PERIOD OF USE: 01/01 TO 12/31

Group No. 2
WATER RIGHTS IN COMMON: 597,606,2725,2856,2857,2858,3038,3321

###IRRIGATION:

	NORTH WEST QUARTER				NORTH EAST QUARTER				SOUTH WEST QUARTER				SOUTH EAST QUARTER				Section
	NW ¼	NE ¼	SW ¼	SE ¼	NW ¼	NE ¼	SW ¼	SE ¼	NW ¼	NE ¼	SW ¼	SE ¼	NW ¼	NE ¼	SW ¼	SE ¼	Totals
Sec 16 T 11N R 4W SLBM														X		X	0.8300

or a Total of .8300 acres. PERIOD OF USE: 04/01 TO 10/31

Water Right Number 29-3038 is limited to the irrigation requirements of .7500 acres.

29-3039 NAME: Dawn Reeder INT: 100% FLOW: 0.015 cfs

TYPE OF RIGHT: A60714 PRIORITY: 03/14/1985 SOURCE: Underground Water Well

POINT OF DIVERSION -- UNDERGROUND: (1) N 80 ft. W 80 ft. from S¼ Cor, Sec 3, T 9N, R 3W, SLBM. DIAM: 60 inches. DEPTH: 30 feet.

Group No. 1
WATER RIGHTS IN COMMON: 593,594,595,596,599,603,604,605,607,2725,2751,2753,2856,2857,2858,3039,3321

###IRRIGATION:

	NORTH WEST QUARTER				NORTH EAST QUARTER				SOUTH WEST QUARTER				SOUTH EAST QUARTER				Section
	NW ¼	NE ¼	SW ¼	SE ¼	NW ¼	NE ¼	SW ¼	SE ¼	NW ¼	NE ¼	SW ¼	SE ¼	NW ¼	NE ¼	SW ¼	SE ¼	Totals
Sec 03 T 9N R 3W SLBM												0.2000					0.2000

or a Total of .2000 acres. PERIOD OF USE: 04/01 TO 10/31
Irrigation under this right has no sole supply.

Group No. 2
WATER RIGHTS IN COMMON: 3039

###DOMESTIC: 1 Family PERIOD OF USE: 01/01 TO 12/31

29-3046 NAME: Esther J. Anderson INT: 100% FLOW: 0.015 cfs

TYPE OF RIGHT: A60794 PRIORITY: 04/10/1985 SOURCE: Underground Water Well

POINT OF DIVERSION -- UNDERGROUND: (1) S 2555 ft. E 587 ft. from NW Cor, Sec 2, T 11N, R 4W, SLBM. DIAM: 6 inches. DEPTH: 125 feet.

WATER RIGHTS IN COMMON: 1021,1138,3046

###IRRIGATION:	NORTH WEST QUARTER				NORTH EAST QUARTER				SOUTH WEST QUARTER				SOUTH EAST QUARTER				Section
	NW ¼	NE ¼	SW ¼	SE ¼	NW ¼	NE ¼	SW ¼	SE ¼	NW ¼	NE ¼	SW ¼	SE ¼	NW ¼	NE ¼	SW ¼	SE ¼	Totals
Sec 02 T 11N R 4W SLBM				X													0.2500

or a Total of .2500 acres.

PERIOD OF USE: 04/01 TO 10/31

Water Right Number 29-3046 is limited to the irrigation requirements of .2500 acres.

29-3054 NAME: USA Fish & Wildlife Service INT: 100% FLOW: 0.34 cfs

TYPE OF RIGHT: Diligence PRIORITY: 1894 SOURCE: Unnamed Streams

POINTS OF DIVERSION -- SURFACE: (1) S 1708 ft. E 2628 ft. from NW Cor, Sec 34, T 9N, R 2W, SLBM.
(2) S 2474 ft. E 2570 ft. from NW Cor, Sec 34, T 9N, R 2W, SLBM.

Group No. 1
WATER RIGHTS IN COMMON: 3054

###IRRIGATION:	NORTH WEST QUARTER				NORTH EAST QUARTER				SOUTH WEST QUARTER				SOUTH EAST QUARTER				Section
	NW ¼	NE ¼	SW ¼	SE ¼	NW ¼	NE ¼	SW ¼	SE ¼	NW ¼	NE ¼	SW ¼	SE ¼	NW ¼	NE ¼	SW ¼	SE ¼	Totals
Sec 34 T 9N R 2W SLBM		X		X													28.5100

or a Total of 28.5100 acres.

PERIOD OF USE: 04/01 TO 10/31

Group No. 2
WATER RIGHTS IN COMMON: 1165,3054

###STOCKWATERING: 15 Equivalent Livestock Units PERIOD OF USE: 01/01 TO 12/31
Stockwatering under this right has no sole supply.

29-3056 NAME: USA Fish & Wildlife Service INT: 100% FLOW: 0.02 cfs

TYPE OF RIGHT: Diligence PRIORITY: 1856 SOURCE: Spring Area

POINT OF DIVERSION -- SURFACE: (1) N 2486 ft. E 1877 ft. from SW Cor, Sec 34, T 9N, R 2W, SLBM.

WATER RIGHTS IN COMMON: 951,952,980,3056

###IRRIGATION:	NORTH WEST QUARTER				NORTH EAST QUARTER				SOUTH WEST QUARTER				SOUTH EAST QUARTER				Section
	NW ¼	NE ¼	SW ¼	SE ¼	NW ¼	NE ¼	SW ¼	SE ¼	NW ¼	NE ¼	SW ¼	SE ¼	NW ¼	NE ¼	SW ¼	SE ¼	Totals
Sec 34 T 9N R 2W SLBM				X						X							5.1300

or a Total of 5.1300 acres.

PERIOD OF USE: 04/01 TO 10/31

###STOCKWATERING: 90 Equivalent Livestock Units PERIOD OF USE: 01/01 TO 12/31
Stockwatering under this right is limited to 1 ELUs.

Water Right Number 29-3056 is limited to the irrigation requirements of 1.2700 acres.

29-3059 NAME: Adrian P. & Janace M. Nelson INT: 100% FLOW: 0.002 cfs

TYPE OF RIGHT: Underground Water Claim PRIORITY: 1870 SOURCE: Underground Water Drain (open)

POINT OF DIVERSION: Stockwatering directly on stream from a point at S 565 ft. E 1388 ft. from NW corner, Sec 3, T 8N, R 2W, SLBM, to a point at S 671 ft. E 1752 ft. from NW corner, Sec 3, T 8N, R 2W, SLBM.

WATER RIGHTS IN COMMON: 2949,3059

###STOCKWATERING: 19 Equivalent Livestock Units PERIOD OF USE: 01/01 TO 12/31

PLACE OF USE: (which includes all or part of the following legal subdivisions:)

	NORTH-WEST¼				NORTH-EAST¼				SOUTH-WEST¼				SOUTH-EAST¼			
	NW	NE	SW	SE	NW	NE	SW	SE	NW	NE	SW	SE	NW	NE	SW	SE
Sec 3 T 8N R 2W SLBM		X														

29-3061 NAME: USA Fish & Wildlife Service INT: 100% FLOW: 0.002 cfs

TYPE OF RIGHT: Underground Water Claim PRIORITY: 1870 SOURCE: Underground Water Drain (open)

POINT OF DIVERSION: Stockwatering directly on stream from a point at S 565 ft. E 1388 ft. from NW corner, Sec 3, T 8N, R 2W, SLBM, to a point at S 458 ft. E 1005 ft. from NW corner, Sec 3, T 8N, R 2W, SLBM.

WATER RIGHTS IN COMMON: 3061

###STOCKWATERING: 8 Equivalent Livestock Units PERIOD OF USE: 01/01 TO 12/31

PLACE OF USE: (which includes all or part of the following legal subdivisions:)

	NORTH-WEST¼				NORTH-EAST¼				SOUTH-WEST¼				SOUTH-EAST¼			
	NW	NE	SW	SE	NW	NE	SW	SE	NW	NE	SW	SE	NW	NE	SW	SE
Sec 3 T 8N R 2W SLBM	X	X														

29-3078 NAME: Ray & Bonnie Robinson INT: 100% FLOW: 7.37 cfs

TYPE OF RIGHT: Decree PRIORITY: 1896 SOURCE: East Slough

POINT OF DIVERSION -- SURFACE: (1) N 1495 ft. W 2624 ft. from SE Cor, Sec 21, T 9N, R 2W, SLBM.

Group No. 1
WATER RIGHTS IN COMMON: 3078

###IRRIGATION:

	NORTH WEST QUARTER				NORTH EAST QUARTER				SOUTH WEST QUARTER				SOUTH EAST QUARTER				Section
	NW ¼	NE ¼	SW ¼	SE ¼	NW ¼	NE ¼	SW ¼	SE ¼	NW ¼	NE ¼	SW ¼	SE ¼	NW ¼	NE ¼	SW ¼	SE ¼	Totals
Sec 21 T 9N R 2W SLBM										X		X					19.0200

or a Total of 19.0200 acres.

PERIOD OF USE: 04/01 TO 10/31

Group No. 2
WATER RIGHTS IN COMMON: 3078,3079,3081

###STOCKWATERING: 75 Equivalent Livestock Units PERIOD OF USE: 01/01 TO 12/31
Stockwatering under this right is limited to 30 ELUs.

REMARKS:

Point of diversion as described on this claim is the point at which stream
enters claimant`s property.
Flow: Interest in flow is 13.95 %. For other interest see 1450.
Right evidenced by Civil Decree #4473 and Diligence Claim D1361.

29-3079 NAME: Elden V. Jeppson Trust INT: 57.74%% FLOW: 45.0 cfs
Ray & Bonnie Robinson INT: 42.26%

TYPE OF RIGHT: Decree PRIORITY: 1896 SOURCE: Black Slough

POINT OF DIVERSION -- SURFACE: (1) S 57 ft. E 1764 ft. from NW Cor, Sec 21, T 9N, R 2W, SLBM.

Group No. 1
WATER RIGHTS IN COMMON: 3079

###IRRIGATION:	NORTH WEST QUARTER				NORTH EAST QUARTER				SOUTH WEST QUARTER				SOUTH EAST QUARTER				Section
	NW ¼	NE ¼	SW ¼	SE ¼	NW ¼	NE ¼	SW ¼	SE ¼	NW ¼	NE ¼	SW ¼	SE ¼	NW ¼	NE ¼	SW ¼	SE ¼	Totals
Sec 21 T 9N R 2W SLBM		X		X				X		X							33.2900

or a Total of 33.2900 acres. PERIOD OF USE: 04/01 TO 10/31

Group No. 2
WATER RIGHTS IN COMMON: 3078,3079,3081

###STOCKWATERING: 75 Equivalent Livestock Units PERIOD OF USE: 01/01 TO 12/31
Stockwatering under this right is limited to 15 ELUs.

REMARKS:

Point of diversion as described on this claim is the point at which stream
enters claimant`s property.
Flow: Civil Decree #4473 establishes flow at 45.00 CFS shared by
3079,3080,3081,3082,3083,3084,3085,3086,3412.

29-3083 NAME: Reeder Ranch Limited Partnership INT: 100% FLOW: 45.0 cfs

TYPE OF RIGHT: Decree PRIORITY: 1896 SOURCE: Black Slough

POINT OF DIVERSION -- SURFACE: (1) S 2586 ft. W 38 ft. from NE Cor, Sec 20, T 9N, R 2W, SLBM.

WATER RIGHTS IN COMMON: 3083

###IRRIGATION:	NORTH WEST QUARTER				NORTH EAST QUARTER				SOUTH WEST QUARTER				SOUTH EAST QUARTER				Section
	NW ¼	NE ¼	SW ¼	SE ¼	NW ¼	NE ¼	SW ¼	SE ¼	NW ¼	NE ¼	SW ¼	SE ¼	NW ¼	NE ¼	SW ¼	SE ¼	Totals
Sec 20 T 9N R 2W SLBM								X									2.4900

or a Total of 2.4900 acres. PERIOD OF USE: 04/01 TO 10/31

###STOCKWATERING: 15 Equivalent Livestock Units PERIOD OF USE: 01/01 TO 12/31

REMARKS:

Point of diversion as described on this claim is the point at which stream
enters claimant`s property.
Flow: Civil Decree #4473 establishes flow at 45.00 CFS shared by
3079,3080,3081,3082,3083,3084,3085,3086,3412.

29-3084 NAME: Diane K. Edminster (Trustee) INT: UNDV FLOW: 45.0 cfs
Richard C. Knudson (Trustee)
Bonnie L. Knundson (Trustee)

TYPE OF RIGHT: Decree PRIORITY: 1896 SOURCE: Black Slough

POINT OF DIVERSION -- SURFACE: (1) S 2627 ft. W 369 ft. from NE Cor, Sec 20, T 9N, R 2W, SLBM.

Group No. 1
WATER RIGHTS IN COMMON: 3084

###IRRIGATION:

	NORTH WEST QUARTER				NORTH EAST QUARTER				SOUTH WEST QUARTER				SOUTH EAST QUARTER				Section
	NW ¼	NE ¼	SW ¼	SE ¼	NW ¼	NE ¼	SW ¼	SE ¼	NW ¼	NE ¼	SW ¼	SE ¼	NW ¼	NE ¼	SW ¼	SE ¼	Totals
Sec 20 T 9N R 2W SLBM														X			5.2400

or a Total of 5.2400 acres. PERIOD OF USE: 04/01 TO 10/31

###OTHER: Incidental waterfowl & wildlife propagation. PERIOD OF USE: 01/01 TO 12/31

Group No. 2
WATER RIGHTS IN COMMON: 3084,3085,3086

###STOCKWATERING: 200 Equivalent Livestock Units PERIOD OF USE: 01/01 TO 12/31
Stockwatering under this right is limited to 66 ELUs.

REMARKS:

The point of diversion as described on this claim is the point at which stream enters claimant`s property.

Flow: Civil Decree #4473 establishes flow at 45.00 cfs shared by 3079,3080,3081,3082,3083,3084,3085,3086,3412.

29-3085 NAME: Richard C. & Bonnie L. Knudson INT: 100% FLOW: 45.0 cfs

TYPE OF RIGHT: Decree PRIORITY: 1896 SOURCE: Black Slough

POINT OF DIVERSION -- SURFACE: (1) N 2460 ft. W 630 ft. from SE Cor, Sec 20, T 9N, R 2W, SLBM.

Group No. 1
WATER RIGHTS IN COMMON: 3085

###IRRIGATION:

	NORTH WEST QUARTER				NORTH EAST QUARTER				SOUTH WEST QUARTER				SOUTH EAST QUARTER				Section
	NW ¼	NE ¼	SW ¼	SE ¼	NW ¼	NE ¼	SW ¼	SE ¼	NW ¼	NE ¼	SW ¼	SE ¼	NW ¼	NE ¼	SW ¼	SE ¼	Totals
Sec 20 T 9N R 2W SLBM													X	X	X	X	21.0500

or a Total of 21.0500 acres. PERIOD OF USE: 04/01 TO 10/31

###WILDLIFE: Incidental waterfowl & wildlife propagation. PERIOD OF USE: 01/01 TO 12/31

Group No. 2
WATER RIGHTS IN COMMON: 3084,3085,3086

###STOCKWATERING: 200 Equivalent Livestock Units PERIOD OF USE: 01/01 TO 12/31
Stockwatering under this right is limited to 67 ELUs.

REMARKS:

The point of diversion as described on this claim is point at which stream enters claimant`s property.

Civil Decree #4473 establishes the flow at 45.0 cfs shared by 3079,3080,3081,3082,3083,3084,3085,3086,3412.

29-3086 NAME: First Commercial Trust INT: UNDV FLOW: 45.0 cfs

TYPE OF RIGHT: Decree PRIORITY: 1896 SOURCE: Black Slough

POINT OF DIVERSION -- SURFACE: (1) S 2485 ft. W 186 ft. from NE Cor, Sec 29, T 9N, R 2W, SLBM.

POINTS OF REDIVERSION: (1) N 2667 ft. E 15 ft. from SW Cor, Sec 32, T 9N, R 2W, SLBM. Black Slough
(2) N 2187 ft. E 1125 ft. from SW Cor, Sec 32, T 9N, R 2W, SLBM. Black Slough

Group No. 1
WATER RIGHTS IN COMMON: 3086

###IRRIGATION:

	NORTH WEST QUARTER				NORTH EAST QUARTER				SOUTH WEST QUARTER				SOUTH EAST QUARTER				Section
	NW ¼	NE ¼	SW ¼	SE ¼	NW ¼	NE ¼	SW ¼	SE ¼	NW ¼	NE ¼	SW ¼	SE ¼	NW ¼	NE ¼	SW ¼	SE ¼	Totals
Sec 29 T 9N R 2W SLBM							X		X	X	X	X	X	X	X	X	143.2300
Sec 30 T 9N R 2W SLBM																X	2.3700
Sec 31 T 9N R 2W SLBM					X	X		X							X	X	50.3300
Sec 32 T 9N R 2W SLBM	X	X	X	X	X		X	X	X	X	X	X	X	X	X	X	493.5500

or a Total of 689.4800 acres. PERIOD OF USE: 04/01 TO 10/31

###OTHER: Incidental waterfowl & wildlife propagation. PERIOD OF USE: 01/01 TO 12/31

Group No. 2
WATER RIGHTS IN COMMON: 3084,3085,3086

###STOCKWATERING: 200 Equivalent Livestock Units PERIOD OF USE: 01/01 TO 12/31
Stockwatering under this right is limited to 67 ELUs.

REMARKS:

Flow: Civil Decree #4473 establishes flow at 45.0 cfs shared by 3079,3080,3081,3082,3083,3084,3085,3086,3412.

29-3089 NAME: Pacificorp dba Utah Power & Light Company INT: 100% FLOW: 0.5 cfs

TYPE OF RIGHT: Diligence PRIORITY: 1902 SOURCE: Underground Water Drain

POINT OF DIVERSION -- DRAIN: (1) S 1800 ft. E 2208 ft. from NW Cor, Sec 3, T 8N, R 2W, SLBM.

Group No. 1
WATER RIGHTS IN COMMON: 161,879,3089

###IRRIGATION:

	NORTH WEST QUARTER				NORTH EAST QUARTER				SOUTH WEST QUARTER				SOUTH EAST QUARTER				Section
	NW ¼	NE ¼	SW ¼	SE ¼	NW ¼	NE ¼	SW ¼	SE ¼	NW ¼	NE ¼	SW ¼	SE ¼	NW ¼	NE ¼	SW ¼	SE ¼	Totals
Sec 03 T 8N R 2W SLBM				X													6.0700

or a Total of 6.0700 acres. PERIOD OF USE: 04/01 TO 10/31

Group No. 2
WATER RIGHTS IN COMMON: 879,3089

###STOCKWATERING: 25 Equivalent Livestock Units PERIOD OF USE: 01/01 TO 12/31
Stockwatering under 3089 is limited to 15 ELU.

Water Right Number 29-3089 is limited to the irrigation requirements of 3.6700 acres.

29-3112 NAME: East Garland Cemetery District INT: 100% FLOW: 0.1 cfs

TYPE OF RIGHT: A61009 PRIORITY: 06/24/1985 SOURCE: Underground Water Well

POINT OF DIVERSION -- UNDERGROUND: (1) S 1340 ft. E 1510 ft. from NW Cor, Sec 19, T 12N, R 2W, SLBM. DIAM: 6 inches. DEPTH: 260 feet.

WATER RIGHTS IN COMMON: 2725,2856,2857,2858,3112,3321

###IRRIGATION:

	NORTH WEST QUARTER				NORTH EAST QUARTER				SOUTH WEST QUARTER				SOUTH EAST QUARTER				Section
	NW ¼	NE ¼	SW ¼	SE ¼	NW ¼	NE ¼	SW ¼	SE ¼	NW ¼	NE ¼	SW ¼	SE ¼	NW ¼	NE ¼	SW ¼	SE ¼	Totals
Sec 19 T 12N R 2W SLBM		X															2.1000

or a Total of 2.1000 acres. PERIOD OF USE: 04/01 TO 10/31

Water Right Number 29-3112 is limited to the irrigation requirements of 1.5000 acres.

29-3113 NAME: Robert F. Thayer INT: 100% FLOW: 0.03 cfs

TYPE OF RIGHT: A61125 PRIORITY: 11/01/1989 SOURCE: Underground Water Well

POINT OF DIVERSION -- UNDERGROUND: (1) N 138 ft. W 489 ft. from SE Cor, Sec 35, T 12N, R 4W, SLBM. DIAM: 6 inches. DEPTH: 38 feet.

WATER RIGHTS IN COMMON: 3113

###IRRIGATION:

	NORTH WEST QUARTER				NORTH EAST QUARTER				SOUTH WEST QUARTER				SOUTH EAST QUARTER				Section
	NW ¼	NE ¼	SW ¼	SE ¼	NW ¼	NE ¼	SW ¼	SE ¼	NW ¼	NE ¼	SW ¼	SE ¼	NW ¼	NE ¼	SW ¼	SE ¼	Totals
Sec 35 T 12N R 4W SLBM																0.3300	0.3300

or a Total of .3300 acres. PERIOD OF USE: 04/01 TO 10/31

###STOCKWATERING: 4 Equivalent Livestock Units PERIOD OF USE: 01/01 TO 12/31

29-3118 NAME: Tremonton Heating and Cooling INT: 100% FLOW: 0.015 cfs

TYPE OF RIGHT: A61250 PRIORITY: 09/09/1985 SOURCE: Underground Water Well

POINT OF DIVERSION -- UNDERGROUND: (1) S 45 ft. E 2480 ft. from NW Cor, Sec 2, T 11N, R 3W, SLBM. DIAM: 10 inches. DEPTH: 33 feet.

WATER RIGHTS IN COMMON: 3118

###STOCKWATERING: 10 Equivalent Livestock Units PERIOD OF USE: 01/01 TO 12/31

###DOMESTIC: 16 Persons PERIOD OF USE: 01/01 TO 12/31
The annual diversion limitation of 0.13 AF/yr is based on a use of 7.5 gpd per employee.

###OTHER: Incidental uses pertaining to the operation of a sheet metal shop. PERIOD OF USE: 01/01 TO 12/31
The annual diversion limitation for incidental uses is 0.45 AF based on an estimate of 400 gpd.

PLACE OF USE: (which includes all or part of the following legal subdivisions:)

	NORTH-WEST¼				NORTH-EAST¼				SOUTH-WEST¼				SOUTH-EAST¼			
	NW	NE	SW	SE	NW	NE	SW	SE	NW	NE	SW	SE	NW	NE	SW	SE
Sec 2 T 11N R 3W SLBM		X														

29-3141 NAME: Lee T. & Katherine Summers INT: 100% FLOW: 0.015 cfs

TYPE OF RIGHT: A61666 PRIORITY: 04/15/1986 SOURCE: Underground Water Well

POINT OF DIVERSION -- UNDERGROUND: (1) N 183 ft. E 2365 ft. from SW Cor, Sec 1, T 11N, R 4W, SLBM.

Group No. 1
WATER RIGHTS IN COMMON: 3141

###STOCKWATERING: 300 Equivalent Livestock Units PERIOD OF USE: 01/01 TO 12/31

###DOMESTIC: 2 Families PERIOD OF USE: 01/01 TO 12/31

Group No. 2
WATER RIGHTS IN COMMON: 2725,2856,2857,2858,3141,3321

###IRRIGATION:

	NORTH WEST QUARTER				NORTH EAST QUARTER				SOUTH WEST QUARTER				SOUTH EAST QUARTER				Section
	NW ¼	NE ¼	SW ¼	SE ¼	NW ¼	NE ¼	SW ¼	SE ¼	NW ¼	NE ¼	SW ¼	SE ¼	NW ¼	NE ¼	SW ¼	SE ¼	Totals
Sec 01 T 11N R 4W SLBM												X					0.4700

or a Total of .4700 acres.

PERIOD OF USE: 04/01 TO 10/31

Water Right Number 29-3141 is limited to the irrigation requirements of .2500 acres.

29-3157 NAME: USA Fish & Wildlife Service INT: 100% FLOW: 0.002 cfs

TYPE OF RIGHT: Diligence PRIORITY: 1902 SOURCE: Unnamed Stream

POINT OF DIVERSION -- SURFACE: (1) N 1300 ft. E 2100 ft. from SW Cor, Sec 3, T 8N, R 2W, SLBM.

WATER RIGHTS IN COMMON: 262,3157

###STOCKWATERING: 60 Equivalent Livestock Units PERIOD OF USE: 01/01 TO 12/31
Stockwatering under this right is limited to 10 ELUs.

PLACE OF USE: (which includes all or part of the following legal subdivisions:)

	NORTH-WEST¼				NORTH-EAST¼				SOUTH-WEST¼				SOUTH-EAST¼			
	NW	NE	SW	SE	NW	NE	SW	SE	NW	NE	SW	SE	NW	NE	SW	SE
Sec 3 T 8N R 2W SLBM												X				

29-3213 NAME: Eldon T. & Alta R. Munns INT: 100% FLOW: 0.017 cfs

TYPE OF RIGHT: Underground Water Claim PRIORITY: 1903 SOURCE: Underground Water Well

POINT OF DIVERSION -- UNDERGROUND: (1) S 490 ft. W 120 ft. from NE Cor, Sec 27, T 12N, R 3W, SLBM.

Group No. 1
WATER RIGHTS IN COMMON: 3213

###IRRIGATION:	NORTH WEST QUARTER				NORTH EAST QUARTER				SOUTH WEST QUARTER				SOUTH EAST QUARTER				Section
	NW ¼	NE ¼	SW ¼	SE ¼	NW ¼	NE ¼	SW ¼	SE ¼	NW ¼	NE ¼	SW ¼	SE ¼	NW ¼	NE ¼	SW ¼	SE ¼	Totals
Sec 27 T 12N R 3W SLBM						X											0.1700

or a Total of .1700 acres. PERIOD OF USE: 04/01 TO 10/31

Group No. 2
WATER RIGHTS IN COMMON: 1628,3213

###STOCKWATERING: 100 Equivalent Livestock Units PERIOD OF USE: 01/01 TO 12/31

###DOMESTIC: 1 Family PERIOD OF USE: 01/01 TO 12/31

REMARKS:

Domestic and stockwatering uses under this right are supplemental to 1628 (Riverside - North Garland Water Company), limited to use as an emergency backup source and have no sole supply.

29-3257 NAME: Lee & Susan P. Scott INT: 100% FLOW: 0.03 cfs

TYPE OF RIGHT: A61945 PRIORITY: 08/01/1986 SOURCE: Underground Water Well

POINT OF DIVERSION -- UNDERGROUND: (1) S 400 ft. W 35 ft. from NE Cor, Sec 25, T 13N, R 3W, SLBM. DIAM: 6 inches. DEPTH: 22 feet.

WATER RIGHTS IN COMMON: 3257

###IRRIGATION:	NORTH WEST QUARTER				NORTH EAST QUARTER				SOUTH WEST QUARTER				SOUTH EAST QUARTER				Section
	NW ¼	NE ¼	SW ¼	SE ¼	NW ¼	NE ¼	SW ¼	SE ¼	NW ¼	NE ¼	SW ¼	SE ¼	NW ¼	NE ¼	SW ¼	SE ¼	Totals
Sec 25 T 13N R 3W SLBM						X											0.3300

or a Total of .3300 acres. PERIOD OF USE: 04/01 TO 10/31

###DOMESTIC: 1 Family PERIOD OF USE: 01/01 TO 12/31

29-3258 NAME: David A. & Ruby M. Scott INT: 100% FLOW: 0.05 cfs

TYPE OF RIGHT: A61948 PRIORITY: 08/04/1986 SOURCE: Underground Water Well

POINT OF DIVERSION -- UNDERGROUND: (1) S 1747 ft. W 550 ft. from N¼ Cor, Sec 6, T 12N, R 2W, SLBM. DIAM: 3 inches. DEPTH: 23 feet.

WATER RIGHTS IN COMMON: 3258

###IRRIGATION:	NORTH WEST QUARTER				NORTH EAST QUARTER				SOUTH WEST QUARTER				SOUTH EAST QUARTER				Section
	NW ¼	NE ¼	SW ¼	SE ¼	NW ¼	NE ¼	SW ¼	SE ¼	NW ¼	NE ¼	SW ¼	SE ¼	NW ¼	NE ¼	SW ¼	SE ¼	Totals
Sec 06 T 12N R 2W SLBM				X													0.5000

or a Total of .5000 acres. PERIOD OF USE: 04/01 TO 10/31

###DOMESTIC: 6 Families PERIOD OF USE: 01/01 TO 12/31

29-3259 NAME: David and Nena L. Hales INT: 33% FLOW: 0.05 cfs
David A. & Ruby M. Scott INT: 66%

TYPE OF RIGHT: A61949 PRIORITY: 08/04/1986 SOURCE: Underground Water Well

POINT OF DIVERSION -- UNDERGROUND: (1) S 430 ft. E 639 ft. from N¼ Cor, Sec 6, T 12N, R 2W, SLBM. DIAM: 3 inches. DEPTH: 23 feet.

WATER RIGHTS IN COMMON: 3259

###IRRIGATION:

	NORTH WEST QUARTER				NORTH EAST QUARTER				SOUTH WEST QUARTER				SOUTH EAST QUARTER				Section
	NW ¼	NE ¼	SW ¼	SE ¼	NW ¼	NE ¼	SW ¼	SE ¼	NW ¼	NE ¼	SW ¼	SE ¼	NW ¼	NE ¼	SW ¼	SE ¼	Totals
Sec 06 T 12N R 2W SLBM						X											0.3600

or a Total of .3600 acres.

PERIOD OF USE: 04/01 TO 10/31

###DOMESTIC: 3 Families

PERIOD OF USE: 01/01 TO 12/31

29-3260 NAME: David A. & Ruby M. Scott INT: 100% FLOW: 0.05 cfs

TYPE OF RIGHT: A61950 PRIORITY: 08/04/1986 SOURCE: Underground Water Well

POINT OF DIVERSION -- UNDERGROUND: (1) S 902 ft. E 902 ft. from N¼ Cor, Sec 6, T 12N, R 2W, SLBM. DIAM: 3 inches. DEPTH: 23 feet.

WATER RIGHTS IN COMMON: 3260

###IRRIGATION:

	NORTH WEST QUARTER				NORTH EAST QUARTER				SOUTH WEST QUARTER				SOUTH EAST QUARTER				Section
	NW ¼	NE ¼	SW ¼	SE ¼	NW ¼	NE ¼	SW ¼	SE ¼	NW ¼	NE ¼	SW ¼	SE ¼	NW ¼	NE ¼	SW ¼	SE ¼	Totals
Sec 06 T 12N R 2W SLBM					X												0.1500

or a Total of .1500 acres.

PERIOD OF USE: 04/01 TO 10/31

###DOMESTIC: 5 Families

PERIOD OF USE: 01/01 TO 12/31

29-3261 NAME: David A. & Ruby M. Scott INT: 100% FLOW: 0.05 cfs

TYPE OF RIGHT: A61951 PRIORITY: 08/04/1986 SOURCE: Underground Water Well

POINT OF DIVERSION -- UNDERGROUND: (1) S 896 ft. E 302 ft. from N¼ Cor, Sec 6, T 12N, R 2W, SLBM. DIAM: 3 inches. DEPTH: 24 feet.

WATER RIGHTS IN COMMON: 3261

###IRRIGATION:

	NORTH WEST QUARTER				NORTH EAST QUARTER				SOUTH WEST QUARTER				SOUTH EAST QUARTER				Section
	NW ¼	NE ¼	SW ¼	SE ¼	NW ¼	NE ¼	SW ¼	SE ¼	NW ¼	NE ¼	SW ¼	SE ¼	NW ¼	NE ¼	SW ¼	SE ¼	Totals
Sec 06 T 12N R 2W SLBM					X												0.5000

or a Total of .5000 acres.

PERIOD OF USE: 04/01 TO 10/31

###DOMESTIC: 5 Families

PERIOD OF USE: 01/01 TO 12/31

29-3270 NAME: Wade and Joei Peterson INT: 100% FLOW: 0.015 cfs

TYPE OF RIGHT: A62038 PRIORITY: 09/05/1986 SOURCE: Underground Water Well

POINT OF DIVERSION -- UNDERGROUND: (1) S 2676 ft. W 1673 ft. from NE Cor, Sec 1, T 11N, R 3W, SLBM. DIAM: 8 inches.

WATER RIGHTS IN COMMON: 3270

###IRRIGATION:	NORTH WEST QUARTER				NORTH EAST QUARTER				SOUTH WEST QUARTER				SOUTH EAST QUARTER				Section
	NW ¼	NE ¼	SW ¼	SE ¼	NW ¼	NE ¼	SW ¼	SE ¼	NW ¼	NE ¼	SW ¼	SE ¼	NW ¼	NE ¼	SW ¼	SE ¼	Totals
Sec 01 T 11N R 3W SLBM													X				0.5000

or a Total of .5000 acres. PERIOD OF USE: 04/01 TO 10/31

###STOCKWATERING: 2 Equivalent Livestock Units PERIOD OF USE: 01/01 TO 12/31

###DOMESTIC: 1 Family PERIOD OF USE: 01/01 TO 12/31

29-3271 NAME: Josie H. Winkler INT: 100% FLOW: 0.015 cfs

TYPE OF RIGHT: A62039 PRIORITY: 01/29/1991 SOURCE: Underground Water Well

POINT OF DIVERSION -- UNDERGROUND: (1) S 1848 ft. E 117 ft. from N¼ Cor, Sec 6, T 12N, R 2W, SLBM. DIAM: 2 inches. DEPTH: 30 feet.

WATER RIGHTS IN COMMON: 910,2392,2725,2856,2857,2858,3271,3321

###IRRIGATION:	NORTH WEST QUARTER				NORTH EAST QUARTER				SOUTH WEST QUARTER				SOUTH EAST QUARTER				Section
	NW ¼	NE ¼	SW ¼	SE ¼	NW ¼	NE ¼	SW ¼	SE ¼	NW ¼	NE ¼	SW ¼	SE ¼	NW ¼	NE ¼	SW ¼	SE ¼	Totals
Sec 06 T 12N R 2W SLBM							X										1.1000

or a Total of 1.1000 acres. PERIOD OF USE: 04/01 TO 10/31

Water Right Number 29-3271 is limited to the irrigation requirements of .5000 acres.

29-3273 NAME: Kyle Speas INT: 100% FLOW: 0.015 cfs

TYPE OF RIGHT: A62049 PRIORITY: 09/12/1986 SOURCE: Underground Water Well

POINT OF DIVERSION -- UNDERGROUND: (1) S 1816 ft. W 228 ft. from NE Cor, Sec 9, T 11N, R 4W, SLBM. DIAM: 6 inches. DEPTH: 153 feet.

WATER RIGHTS IN COMMON: 3273

###IRRIGATION:	NORTH WEST QUARTER				NORTH EAST QUARTER				SOUTH WEST QUARTER				SOUTH EAST QUARTER				Section
	NW ¼	NE ¼	SW ¼	SE ¼	NW ¼	NE ¼	SW ¼	SE ¼	NW ¼	NE ¼	SW ¼	SE ¼	NW ¼	NE ¼	SW ¼	SE ¼	Totals
Sec 09 T 11N R 4W SLBM								X									0.2500

or a Total of .2500 acres. PERIOD OF USE: 04/01 TO 10/31

###DOMESTIC: 1 Family PERIOD OF USE: 01/01 TO 12/31

29-3277 NAME: Roger D. & Sharla F. Anderson INT: 100% FLOW: 0.015 cfs

TYPE OF RIGHT: A62087 PRIORITY: 09/29/1986 SOURCE: Underground Water Well

POINT OF DIVERSION -- UNDERGROUND: (1) N 865 ft. E 51 ft. from SW Cor, Sec 14, T 12N, R 3W, SLBM. DIAM: 6 inches. DEPTH: 85 feet.

Group No. 1
WATER RIGHTS IN COMMON: 3277

###IRRIGATION:	NORTH WEST QUARTER				NORTH EAST QUARTER				SOUTH WEST QUARTER				SOUTH EAST QUARTER				Section
	NW ¼	NE ¼	SW ¼	SE ¼	NW ¼	NE ¼	SW ¼	SE ¼	NW ¼	NE ¼	SW ¼	SE ¼	NW ¼	NE ¼	SW ¼	SE ¼	Totals
Sec 14 T 12N R 3W SLBM											X						0.2000

or a Total of .2000 acres. PERIOD OF USE: 04/01 TO 10/31

Group No. 2
WATER RIGHTS IN COMMON: 1628,3277

###DOMESTIC: 1 Family PERIOD OF USE: 01/01 TO 12/31
Domestic use under this right is auxiliary to 1628 (Riverside - North Garland Water Company) and is limited to use as an emergency backup source.

29-3278 NAME: Kenneth C. & Kathleen L. Tenderholt INT: 100% FLOW: 0.84 acre-feet

TYPE OF RIGHT: D2832 PRIORITY: 1860 SOURCE: Warm Springs Stream

POINT OF DIVERSION: Stockwatering directly on stream from a point at N 928 ft. E 1154 ft. from SW corner, Sec 34, T11N, R 4W, SLBM, to a point at N 28 ft. E 947 ft. from SW corner, Sec 34, T11N, R 4W, SLBM.

WATER RIGHTS IN COMMON: 3278

###STOCKWATERING: 30 Equivalent Livestock Units PERIOD OF USE: 01/01 TO 12/31

PLACE OF USE: (which includes all or part of the following legal subdivisions:)

	NORTH-WEST¼				NORTH-EAST¼				SOUTH-WEST¼				SOUTH-EAST¼			
	NW	NE	SW	SE	NW	NE	SW	SE	NW	NE	SW	SE	NW	NE	SW	SE
Sec 34 T 11N R 4W SLBM											X					

REMARKS:

This right is a segregated portion of Diligence Claim 1826.

29-3285 NAME: Karl E. Lind INT: 100% FLOW: 0.318 cfs OR 52.32 acre-feet

TYPE OF RIGHT: A62256 PRIORITY: 01/23/1987 SOURCE: Surface Drain

POINT OF DIVERSION -- SURFACE: (1) S 3795 ft. W 526 ft. from NE Cor, Sec 2, T 9N, R 3W, SLBM.

WATER RIGHTS IN COMMON: 1743,2250,2532,3285

###STOCKWATERING: 1200 Equivalent Livestock Units PERIOD OF USE: 01/01 TO 12/31
Stockwatering under this right is limited to 950 ELUs.

PLACE OF USE: (which includes all or part of the following legal subdivisions:)

	NORTH-WEST¼				NORTH-EAST¼				SOUTH-WEST¼				SOUTH-EAST¼			
	NW	NE	SW	SE	NW	NE	SW	SE	NW	NE	SW	SE	NW	NE	SW	SE
Sec 1 T 9N R 3W SLBM									X	X	X	X				

Storage from 01/01 to 12/31, inclusive, in Unnamed Pond with a maximum capacity of 20.0 acre-feet, located in:

	NORTH-WEST¼				NORTH-EAST¼				SOUTH-WEST¼				SOUTH-EAST¼			
	NW	NE	SW	SE	NW	NE	SW	SE	NW	NE	SW	SE	NW	NE	SW	SE
Sec 01 T 9N R 3W SLBM									X		X	X				
Sec 02 T 9N R 3W SLBM														X		

REMARKS:

Total acre-feet includes pond evaporation.

29-3287 NAME: R. Todd Yates INT: 100% FLOW: 0.318 cfs OR 108.08 acre-feet

TYPE OF RIGHT: A62269 WUC PRIORITY: 02/03/1987 SOURCE: Surface Drain Ditch

POINT OF DIVERSION -- SURFACE: (1) S 3795 ft. W 526 ft. from NE Cor, Sec 2, T 9N, R 3W, SLBM.

WATER RIGHTS IN COMMON: 3287

###IRRIGATION:

	NORTH WEST QUARTER				NORTH EAST QUARTER				SOUTH WEST QUARTER				SOUTH EAST QUARTER				Section
	NW ¼	NE ¼	SW ¼	SE ¼	NW ¼	NE ¼	SW ¼	SE ¼	NW ¼	NE ¼	SW ¼	SE ¼	NW ¼	NE ¼	SW ¼	SE ¼	Totals
Sec 02 T 9N R 3W SLBM															X	X	16.8500
Sec 11 T 9N R 3W SLBM						X		X						X			8.0700

or a Total of 24.9200 acres. PERIOD OF USE: 04/01 TO 10/31

###STOCKWATERING: 300 Equivalent Livestock Units PERIOD OF USE: 01/01 TO 12/31

###OTHER: Incidental storage in pond for waterfowl habitat. PERIOD OF USE: 01/01 TO 12/31

PLACE OF USE: (which includes all or part of the following legal subdivisions:)

	NORTH-WEST¼				*	*	NORTH-EAST¼				*	*	SOUTH-WEST¼				*	*	SOUTH-EAST¼			
	NW	NE	SW	SE	*	*	NW	NE	SW	SE	*	*	NW	NE	SW	SE	*	*	NW	NE	SW	SE
Sec 2 T 9N R 3W SLBM					*	*					*	*					*	*	X	X	X	X
Sec 11 T 9N R 3W SLBM					*	*	X	X	X	X	*	*					*	*				

29-3299 NAME: J. Lee Giles INT: 100% FLOW: 0.022 cfs

TYPE OF RIGHT: A62405 PRIORITY: 04/07/1987 SOURCE: Underground Water Well

POINT OF DIVERSION -- UNDERGROUND: (1) S 50 ft. E 1623 ft. from NW Cor, Sec 16, T 11N, R 3W, SLBM. DIAM: 6 inches.

WATER RIGHTS IN COMMON: 3299

###IRRIGATION:

	NORTH WEST QUARTER				NORTH EAST QUARTER				SOUTH WEST QUARTER				SOUTH EAST QUARTER				Section
	NW ¼	NE ¼	SW ¼	SE ¼	NW ¼	NE ¼	SW ¼	SE ¼	NW ¼	NE ¼	SW ¼	SE ¼	NW ¼	NE ¼	SW ¼	SE ¼	Totals
Sec 16 T 11N R 3W SLBM		X															0.3000

or a Total of .3000 acres. PERIOD OF USE: 04/01 TO 10/31

###STOCKWATERING: 5 Equivalent Livestock Units PERIOD OF USE: 01/01 TO 12/31

###DOMESTIC: 1 Family PERIOD OF USE: 01/01 TO 12/31

29-3302 NAME: Blaine Dee Rupp INT: 100% FLOW: 0.015 cfs

TYPE OF RIGHT: A62421 PRIORITY: 04/14/1987 SOURCE: Underground Water Well

POINT OF DIVERSION -- UNDERGROUND: (1) S 31 ft. E 921 ft. from NW Cor, Sec 16, T 11N, R 3W, SLBM.

WATER RIGHTS IN COMMON: 3302

###IRRIGATION:

	NORTH WEST QUARTER				NORTH EAST QUARTER				SOUTH WEST QUARTER				SOUTH EAST QUARTER				Section
	NW ¼	NE ¼	SW ¼	SE ¼	NW ¼	NE ¼	SW ¼	SE ¼	NW ¼	NE ¼	SW ¼	SE ¼	NW ¼	NE ¼	SW ¼	SE ¼	Totals
Sec 16 T 11N R 3W SLBM	X																0.2500

or a Total of .2500 acres. PERIOD OF USE: 04/01 TO 10/31

###DOMESTIC: 1 Family PERIOD OF USE: 01/01 TO 12/31

Home is connected to and is currently using the West Corinne Water System. Domestic use under this right is limited to use as an emergency backup source and has no sole supply.

29-3316 NAME: Larry W. & Linda Peterson INT: 100% FLOW: 0.015 cfs

TYPE OF RIGHT: A62536 PRIORITY: 05/20/1987 SOURCE: Underground Water Well

POINT OF DIVERSION -- UNDERGROUND: (1) S 24 ft. W 127 ft. from E¼ Cor, Sec 24, T 12N, R 3W, SLBM. DIAM: 6 inches. DEPTH: 60 feet.

WATER RIGHTS IN COMMON: 3316

###IRRIGATION:

	NORTH WEST QUARTER				NORTH EAST QUARTER				SOUTH WEST QUARTER				SOUTH EAST QUARTER				Section
	NW ¼	NE ¼	SW ¼	SE ¼	NW ¼	NE ¼	SW ¼	SE ¼	NW ¼	NE ¼	SW ¼	SE ¼	NW ¼	NE ¼	SW ¼	SE ¼	Totals
Sec 24 T 12N R 3W SLBM														X			0.2500

or a Total of .2500 acres.

PERIOD OF USE: 04/01 TO 10/31

29-3317 NAME: Steven L. & Jolene S. Busby INT: 100% FLOW: 0.015 cfs

TYPE OF RIGHT: A62541 PRIORITY: 07/02/1987 SOURCE: Underground Water Well

POINT OF DIVERSION -- UNDERGROUND: (1) S 140 ft. W 35 ft. from NE Cor, Sec 25, T 13N, R 3W, SLBM. DIAM: 6 inches. DEPTH: 28 feet.

WATER RIGHTS IN COMMON: 3317

###IRRIGATION:

	NORTH WEST QUARTER				NORTH EAST QUARTER				SOUTH WEST QUARTER				SOUTH EAST QUARTER				Section
	NW ¼	NE ¼	SW ¼	SE ¼	NW ¼	NE ¼	SW ¼	SE ¼	NW ¼	NE ¼	SW ¼	SE ¼	NW ¼	NE ¼	SW ¼	SE ¼	Totals
Sec 25 T 13N R 3W SLBM						X											0.3400

or a Total of .3400 acres.

PERIOD OF USE: 04/01 TO 10/31

###DOMESTIC: 1 Family PERIOD OF USE: 01/01 TO 12/31

29-3320 NAME: Tom Hanks INT: 100% FLOW: 0.0143 cfs

TYPE OF RIGHT: A62558 PRIORITY: 09/05/1991 SOURCE: Underground Water Well

POINT OF DIVERSION -- UNDERGROUND: (1) S 3665 ft. W 1245 ft. from NE Cor, Sec 36, T 11N, R 3W, SLBM. DIAM: 12 inches. DEPTH: 18 feet.

WATER RIGHTS IN COMMON: 3320

###IRRIGATION:

	NORTH WEST QUARTER				NORTH EAST QUARTER				SOUTH WEST QUARTER				SOUTH EAST QUARTER				Section
	NW ¼	NE ¼	SW ¼	SE ¼	NW ¼	NE ¼	SW ¼	SE ¼	NW ¼	NE ¼	SW ¼	SE ¼	NW ¼	NE ¼	SW ¼	SE ¼	Totals
Sec 36 T 11N R 3W SLBM														X			0.2500

or a Total of .2500 acres.

PERIOD OF USE: 04/01 TO 10/31

###DOMESTIC: 1 Family PERIOD OF USE: 01/01 TO 12/31

REMARKS:

Point of Diversion per proof; South 5 feet and West 95 feet from the NE Corner, Lot 19, Section 36, T11N, R3W SLBM.

29-3321 NAME: Bear River Canal Company INT: 100% FLOW: 300.0 cfs OR 66,492.16 acre-feet

TYPE OF RIGHT: A62577 PRIORITY: 06/11/1987 SOURCE: Bear River

POINT OF DIVERSION -- SURFACE: (1) N 2260 ft. E 125 ft. from SW Cor, Sec 26, T 13N, R 2W, SLBM.

Group No. 1
WATER RIGHTS IN COMMON: 475,1244,2144,2633,2634,2725,2755,3321

###IRRIGATION:	NORTH WEST QUARTER				NORTH EAST QUARTER				SOUTH WEST QUARTER				SOUTH EAST QUARTER				Section
	NW ¼	NE ¼	SW ¼	SE ¼	NW ¼	NE ¼	SW ¼	SE ¼	NW ¼	NE ¼	SW ¼	SE ¼	NW ¼	NE ¼	SW ¼	SE ¼	Totals
Sec 08 T 11N R 2W SLBM						1.5000											1.5000

or a Total of 1.5000 acres.

PERIOD OF USE: 04/01 TO 10/31

Group No. 2
WATER RIGHTS IN COMMON: 476,2633,2725,2755,3321

###IRRIGATION:	NORTH WEST QUARTER				NORTH EAST QUARTER				SOUTH WEST QUARTER				SOUTH EAST QUARTER				Section
	NW ¼	NE ¼	SW ¼	SE ¼	NW ¼	NE ¼	SW ¼	SE ¼	NW ¼	NE ¼	SW ¼	SE ¼	NW ¼	NE ¼	SW ¼	SE ¼	Totals
Sec 08 T 11N R 2W SLBM													0.3000				0.3000

or a Total of .3000 acres.

PERIOD OF USE: 04/01 TO 10/31

Group No. 3
WATER RIGHTS IN COMMON: 532,1015,1147,1371,2633,2640,2725,2755,3321

###IRRIGATION:	NORTH WEST QUARTER				NORTH EAST QUARTER				SOUTH WEST QUARTER				SOUTH EAST QUARTER				Section
	NW ¼	NE ¼	SW ¼	SE ¼	NW ¼	NE ¼	SW ¼	SE ¼	NW ¼	NE ¼	SW ¼	SE ¼	NW ¼	NE ¼	SW ¼	SE ¼	Totals
Sec 05 T 11N R 2W SLBM		0.8000															0.8000

or a Total of .8000 acres.

PERIOD OF USE: 04/01 TO 10/31

Group No. 4
WATER RIGHTS IN COMMON: 532,1015,1147,1371,2633,2725,2755,3321

###IRRIGATION:	NORTH WEST QUARTER				NORTH EAST QUARTER				SOUTH WEST QUARTER				SOUTH EAST QUARTER				Section
	NW ¼	NE ¼	SW ¼	SE ¼	NW ¼	NE ¼	SW ¼	SE ¼	NW ¼	NE ¼	SW ¼	SE ¼	NW ¼	NE ¼	SW ¼	SE ¼	Totals
Sec 05 T 11N R 2W SLBM		1.8000															1.8000

or a Total of 1.8000 acres.

PERIOD OF USE: 04/01 TO 10/31

Group No. 5
WATER RIGHTS IN COMMON: 700,2633,2725,2755,2895,3321

###IRRIGATION:	NORTH WEST QUARTER				NORTH EAST QUARTER				SOUTH WEST QUARTER				SOUTH EAST QUARTER				Section
	NW ¼	NE ¼	SW ¼	SE ¼	NW ¼	NE ¼	SW ¼	SE ¼	NW ¼	NE ¼	SW ¼	SE ¼	NW ¼	NE ¼	SW ¼	SE ¼	Totals
Sec 23 T 10N R 2W SLBM	0.8000																0.8000

or a Total of .8000 acres.

PERIOD OF USE: 04/01 TO 10/31

Group No. 6
WATER RIGHTS IN COMMON: 704,2633,2725,2755,3321

###IRRIGATION:	NORTH WEST QUARTER				NORTH EAST QUARTER				SOUTH WEST QUARTER				SOUTH EAST QUARTER				Section
	NW ¼	NE ¼	SW ¼	SE ¼	NW ¼	NE ¼	SW ¼	SE ¼	NW ¼	NE ¼	SW ¼	SE ¼	NW ¼	NE ¼	SW ¼	SE ¼	Totals
Sec 05 T 11N R 2W SLBM												0.7000					0.7000

or a Total of .7000 acres.

PERIOD OF USE: 04/01 TO 10/31

Group No. 7
WATER RIGHTS IN COMMON: 723,1064,1984,2580,2633,2725,2755,3321

###IRRIGATION:	NORTH WEST QUARTER				NORTH EAST QUARTER				SOUTH WEST QUARTER				SOUTH EAST QUARTER				Section
	NW ¼	NE ¼	SW ¼	SE ¼	NW ¼	NE ¼	SW ¼	SE ¼	NW ¼	NE ¼	SW ¼	SE ¼	NW ¼	NE ¼	SW ¼	SE ¼	Totals
Sec 15 T 10N R 2W SLBM													1.7000				1.7000

or a Total of 1.7000 acres.

PERIOD OF USE: 04/01 TO 10/31

Group No. 8
WATER RIGHTS IN COMMON: 764,2633,2725,2755,3321

###IRRIGATION:	NORTH WEST QUARTER				NORTH EAST QUARTER				SOUTH WEST QUARTER				SOUTH EAST QUARTER				Section
	NW ¼	NE ¼	SW ¼	SE ¼	NW ¼	NE ¼	SW ¼	SE ¼	NW ¼	NE ¼	SW ¼	SE ¼	NW ¼	NE ¼	SW ¼	SE ¼	Totals
Sec 05 T 11N R 2W SLBM															0.6000		0.6000

or a Total of .6000 acres.

PERIOD OF USE: 04/01 TO 10/31

Group No. 9
WATER RIGHTS IN COMMON: 856,2014,2633,2725,2755,3321

###IRRIGATION:	NORTH WEST QUARTER				NORTH EAST QUARTER				SOUTH WEST QUARTER				SOUTH EAST QUARTER				Section
	NW ¼	NE ¼	SW ¼	SE ¼	NW ¼	NE ¼	SW ¼	SE ¼	NW ¼	NE ¼	SW ¼	SE ¼	NW ¼	NE ¼	SW ¼	SE ¼	Totals
Sec 16 T 10N R 2W SLBM		1.5000	3.5000	36.6000	4.1000		26.7000		0.3000	21.2000			21.1000	0.7000			115.7000

or a Total of 115.7000 acres.

PERIOD OF USE: 04/01 TO 10/31

Group No. 10
WATER RIGHTS IN COMMON: 857,1259,2633,2725,2752,2754,2755,3321

###IRRIGATION:	NORTH WEST QUARTER				NORTH EAST QUARTER				SOUTH WEST QUARTER				SOUTH EAST QUARTER				Section
	NW ¼	NE ¼	SW ¼	SE ¼	NW ¼	NE ¼	SW ¼	SE ¼	NW ¼	NE ¼	SW ¼	SE ¼	NW ¼	NE ¼	SW ¼	SE ¼	Totals
Sec 05 T 10N R 2W SLBM									0.7000								0.7000
Sec 06 T 10N R 2W SLBM	LOT 6																0.2000
Sec 06 T 10N R 2W SLBM								0.6000									0.6000
Sec 07 T 10N R 2W SLBM	LOT 1																0.4000
Sec 07 T 10N R 2W SLBM						0.2000											0.2000
Sec 08 T 10N R 2W SLBM									0.6500								0.6500
Sec 31 T 11N R 2W SLBM													0.4000				0.4000

or a Total of 3.1500 acres.

PERIOD OF USE: 04/01 TO 10/31

Group No. 11
WATER RIGHTS IN COMMON: 857,1259,2633,2725,2755,3321

###IRRIGATION:	NORTH WEST QUARTER				NORTH EAST QUARTER				SOUTH WEST QUARTER				SOUTH EAST QUARTER				Section
	NW ¼	NE ¼	SW ¼	SE ¼	NW ¼	NE ¼	SW ¼	SE ¼	NW ¼	NE ¼	SW ¼	SE ¼	NW ¼	NE ¼	SW ¼	SE ¼	Totals
Sec 04 T 10N R 2W SLBM	4.8800	5.3200	2.8000	4.2600						1.4700		0.6000			0.2000		19.5300
Sec 05 T 10N R 2W SLBM							0.2000										0.2000
Sec 09 T 10N R 2W SLBM					0.8000		0.8000							1.0000			2.6000
Sec 10 T 10N R 2W SLBM											0.5500						0.5500
Sec 15 T 10N R 2W SLBM	1.7000	0.4000	1.1000	3.3000													6.5000
Sec 29 T 11N R 2W SLBM						2.1000										1.0000	3.1000
Sec 33 T 11N R 2W SLBM	0.5000		0.7000						1.5000		4.1000						6.8000

or a Total of 39.2800 acres.

PERIOD OF USE: 04/01 TO 10/31

Group No. 12
WATER RIGHTS IN COMMON: 906,1022,1104,1141,1289,1370,2633,2725,2752,2755,3321

###IRRIGATION:	NORTH WEST QUARTER				NORTH EAST QUARTER				SOUTH WEST QUARTER				SOUTH EAST QUARTER				Section
	NW ¼	NE ¼	SW ¼	SE ¼	NW ¼	NE ¼	SW ¼	SE ¼	NW ¼	NE ¼	SW ¼	SE ¼	NW ¼	NE ¼	SW ¼	SE ¼	Totals
Sec 06 T 11N R 2W SLBM	LOT 14																0.7000

or a Total of .7000 acres.

PERIOD OF USE: 04/01 TO 10/31

Group No. 13
WATER RIGHTS IN COMMON: 906,1022,1104,1141,1289,1370,2633,2725,2755,3321

###IRRIGATION:	NORTH WEST QUARTER				NORTH EAST QUARTER				SOUTH WEST QUARTER				SOUTH EAST QUARTER				Section
	NW ¼	NE ¼	SW ¼	SE ¼	NW ¼	NE ¼	SW ¼	SE ¼	NW ¼	NE ¼	SW ¼	SE ¼	NW ¼	NE ¼	SW ¼	SE ¼	Totals
Sec 05 T 11N R 2W SLBM										0.6000			0.5000				1.1000

or a Total of 1.1000 acres.

PERIOD OF USE: 04/01 TO 10/31

Group No. 14
WATER RIGHTS IN COMMON: 911,1350,2633,2725,2752,2754,2755,3321

###IRRIGATION:	NORTH WEST QUARTER				NORTH EAST QUARTER				SOUTH WEST QUARTER				SOUTH EAST QUARTER				Section
	NW ¼	NE ¼	SW ¼	SE ¼	NW ¼	NE ¼	SW ¼	SE ¼	NW ¼	NE ¼	SW ¼	SE ¼	NW ¼	NE ¼	SW ¼	SE ¼	Totals
Sec 05 T 9N R 2W SLBM								0.5000				0.1000		0.4000	0.3000		1.3000
Sec 08 T 9N R 2W SLBM					0.2000												0.2000
Sec 16 T 9N R 2W SLBM		0.2000									0.2000	0.2000					0.6000
Sec 17 T 9N R 2W SLBM							0.2000					0.3000			0.5000		1.0000
Sec 20 T 9N R 2W SLBM		0.3000			0.2000	0.2000											0.7000
Sec 17 T 10N R 2W SLBM												0.5000					0.5000
Sec 20 T 10N R 2W SLBM					0.9000		0.2000					0.2000		0.3000	0.2000	0.7000	2.5000
Sec 29 T 10N R 2W SLBM	LOT 2																1.2000
Sec 29 T 10N R 2W SLBM		0.3000				0.1000							0.2000				0.6000
Sec 32 T 10N R 2W SLBM					0.9000	1.1000		0.6000									2.6000
Sec 33 T 10N R 2W SLBM	0.2000									0.3000							0.5000

or a Total of 11.7000 acres.

PERIOD OF USE: 04/01 TO 10/31

Group No. 15
WATER RIGHTS IN COMMON: 912,2633,2725,2755,3321

###IRRIGATION:	NORTH WEST QUARTER				NORTH EAST QUARTER				SOUTH WEST QUARTER				SOUTH EAST QUARTER				Section
	NW ¼	NE ¼	SW ¼	SE ¼	NW ¼	NE ¼	SW ¼	SE ¼	NW ¼	NE ¼	SW ¼	SE ¼	NW ¼	NE ¼	SW ¼	SE ¼	Totals
Sec 30 T 12N R 2W SLBM															2.4000		2.4000

or a Total of 2.4000 acres.

PERIOD OF USE: 04/01 TO 10/31

Group No. 16
WATER RIGHTS IN COMMON: 995,1183,2633,2725,2752,2754,2755,2766,3321

###IRRIGATION:	NORTH WEST QUARTER				NORTH EAST QUARTER				SOUTH WEST QUARTER				SOUTH EAST QUARTER				Section
	NW ¼	NE ¼	SW ¼	SE ¼	NW ¼	NE ¼	SW ¼	SE ¼	NW ¼	NE ¼	SW ¼	SE ¼	NW ¼	NE ¼	SW ¼	SE ¼	Totals
Sec 31 T 11N R 2W SLBM	LOT 4																21.8000
Sec 31 T 11N R 2W SLBM	LOT 8																23.3000
Sec 36 T 11N R 3W SLBM													7.1000		4.4000		11.5000

or a Total of 56.6000 acres.

PERIOD OF USE: 04/01 TO 10/31

Group No. 17
WATER RIGHTS IN COMMON: 996,2633,2725,2752,2754,2755,3321

###IRRIGATION:	NORTH WEST QUARTER				NORTH EAST QUARTER				SOUTH WEST QUARTER				SOUTH EAST QUARTER				Section
	NW ¼	NE ¼	SW ¼	SE ¼	NW ¼	NE ¼	SW ¼	SE ¼	NW ¼	NE ¼	SW ¼	SE ¼	NW ¼	NE ¼	SW ¼	SE ¼	Totals
Sec 19 T 10N R 2W SLBM	LOT 8																27.2000
Sec 19 T 10N R 2W SLBM	LOT 6																78.0000
Sec 19 T 10N R 2W SLBM	LOT 7																74.5000

or a Total of 179.7000 acres.

PERIOD OF USE: 04/01 TO 10/31

Group No. 18
WATER RIGHTS IN COMMON: 1244,2144,2633,2643,2725,2755,3321

###IRRIGATION:	NORTH WEST QUARTER				NORTH EAST QUARTER				SOUTH WEST QUARTER				SOUTH EAST QUARTER				Section
	NW ¼	NE ¼	SW ¼	SE ¼	NW ¼	NE ¼	SW ¼	SE ¼	NW ¼	NE ¼	SW ¼	SE ¼	NW ¼	NE ¼	SW ¼	SE ¼	Totals
Sec 05 T 11N R 2W SLBM												2.2500			2.4000		4.6500
Sec 08 T 11N R 2W SLBM					1.5000	1.3000	3.1000	1.1000					0.3000	0.4000	1.6000		9.3000
Sec 16 T 11N R 2W SLBM									0.9000								0.9000
Sec 17 T 11N R 2W SLBM		0.1000		0.1000	0.1000	1.2000	0.4000	1.5000					0.7000			2.0000	6.1000
Sec 20 T 11N R 2W SLBM					0.3000	0.3000	0.2000	1.5000					*	0.8000	2.4000	0.5000	6.0000

or a Total of 26.9500 acres.

PERIOD OF USE: 04/01 TO 10/31

Group No. 19
WATER RIGHTS IN COMMON: 1263,2633,2725,2752,2755,3321

###IRRIGATION:	NORTH WEST QUARTER				NORTH EAST QUARTER				SOUTH WEST QUARTER				SOUTH EAST QUARTER				Section
	NW ¼	NE ¼	SW ¼	SE ¼	NW ¼	NE ¼	SW ¼	SE ¼	NW ¼	NE ¼	SW ¼	SE ¼	NW ¼	NE ¼	SW ¼	SE ¼	Totals
Sec 30 T 11N R 2W SLBM	LOT 7																21.7000
Sec 30 T 11N R 2W SLBM	LOT 6																28.1000

or a Total of 49.8000 acres.

PERIOD OF USE: 04/01 TO 10/31

Group No. 20
WATER RIGHTS IN COMMON: 1360,2633,2725,2755,3321

###IRRIGATION:	NORTH WEST QUARTER				NORTH EAST QUARTER				SOUTH WEST QUARTER				SOUTH EAST QUARTER				Section
	NW ¼	NE ¼	SW ¼	SE ¼	NW ¼	NE ¼	SW ¼	SE ¼	NW ¼	NE ¼	SW ¼	SE ¼	NW ¼	NE ¼	SW ¼	SE ¼	Totals
Sec 23 T 10N R 2W SLBM			0.2500														0.2500

or a Total of .2500 acres.

PERIOD OF USE: 04/01 TO 10/31

Group No. 21
WATER RIGHTS IN COMMON: 1422,2633,2725,2755,3321

###IRRIGATION:	NORTH WEST QUARTER				NORTH EAST QUARTER				SOUTH WEST QUARTER				SOUTH EAST QUARTER				Section
	NW ¼	NE ¼	SW ¼	SE ¼	NW ¼	NE ¼	SW ¼	SE ¼	NW ¼	NE ¼	SW ¼	SE ¼	NW ¼	NE ¼	SW ¼	SE ¼	Totals
Sec 17 T 11N R 2W SLBM													16.8000				16.8000

or a Total of 16.8000 acres.

PERIOD OF USE: 04/01 TO 10/31

Group No. 22
WATER RIGHTS IN COMMON: 1445,2633,2725,2755,3321

###IRRIGATION:	NORTH WEST QUARTER				NORTH EAST QUARTER				SOUTH WEST QUARTER				SOUTH EAST QUARTER				Section
	NW ¼	NE ¼	SW ¼	SE ¼	NW ¼	NE ¼	SW ¼	SE ¼	NW ¼	NE ¼	SW ¼	SE ¼	NW ¼	NE ¼	SW ¼	SE ¼	Totals
Sec 22 T 10N R 2W SLBM														2.5000		0.5000	3.0000
Sec 23 T 10N R 2W SLBM									12.4000	0.1000	16.7000	4.1000					33.3000

or a Total of 36.3000 acres.

PERIOD OF USE: 04/01 TO 10/31

Group No. 23
WATER RIGHTS IN COMMON: 1457,2633,2725,2755,3321

###IRRIGATION:	NORTH WEST QUARTER				NORTH EAST QUARTER				SOUTH WEST QUARTER				SOUTH EAST QUARTER				Section
	NW ¼	NE ¼	SW ¼	SE ¼	NW ¼	NE ¼	SW ¼	SE ¼	NW ¼	NE ¼	SW ¼	SE ¼	NW ¼	NE ¼	SW ¼	SE ¼	Totals
Sec 17 T 11N R 2W SLBM		0.5000			32.7000												33.2000

or a Total of 33.2000 acres.

PERIOD OF USE: 04/01 TO 10/31

Group No. 24
WATER RIGHTS IN COMMON: 1471,2633,2725,2752,2755,3321

###IRRIGATION:	NORTH WEST QUARTER				NORTH EAST QUARTER				SOUTH WEST QUARTER				SOUTH EAST QUARTER				Section
	NW ¼	NE ¼	SW ¼	SE ¼	NW ¼	NE ¼	SW ¼	SE ¼	NW ¼	NE ¼	SW ¼	SE ¼	NW ¼	NE ¼	SW ¼	SE ¼	Totals
Sec 07 T 11N R 2W SLBM	LOT 8																6.5000
Sec 08 T 11N R 2W SLBM									29.1000	12.0000	15.3000						56.4000

or a Total of 62.9000 acres.

PERIOD OF USE: 04/01 TO 10/31

Group No. 25
WATER RIGHTS IN COMMON: 1558,2633,2725,2755,3321

###IRRIGATION:	NORTH WEST QUARTER				NORTH EAST QUARTER				SOUTH WEST QUARTER				SOUTH EAST QUARTER				Section
	NW ¼	NE ¼	SW ¼	SE ¼	NW ¼	NE ¼	SW ¼	SE ¼	NW ¼	NE ¼	SW ¼	SE ¼	NW ¼	NE ¼	SW ¼	SE ¼	Totals
Sec 26 T 10N R 2W SLBM															0.9000	6.2000	7.1000
Sec 35 T 10N R 2W SLBM		2.1000		0.1000	22.5000	20.1000	1.5000										46.3000

or a Total of 53.4000 acres.

PERIOD OF USE: 04/01 TO 10/31

Group No. 26
WATER RIGHTS IN COMMON: 1752,2008,2009,2633,2725,2755,3321

###IRRIGATION:	NORTH WEST QUARTER				NORTH EAST QUARTER				SOUTH WEST QUARTER				SOUTH EAST QUARTER				Section
	NW ¼	NE ¼	SW ¼	SE ¼	NW ¼	NE ¼	SW ¼	SE ¼	NW ¼	NE ¼	SW ¼	SE ¼	NW ¼	NE ¼	SW ¼	SE ¼	Totals
Sec 26 T 10N R 2W SLBM												3.2000			15.0000		18.2000

or a Total of 18.2000 acres.

PERIOD OF USE: 04/01 TO 10/31

Group No. 27
WATER RIGHTS IN COMMON: 1752,2009,2633,2725,2755,3321

###IRRIGATION:	NORTH WEST QUARTER				NORTH EAST QUARTER				SOUTH WEST QUARTER				SOUTH EAST QUARTER				Section
	NW ¼	NE ¼	SW ¼	SE ¼	NW ¼	NE ¼	SW ¼	SE ¼	NW ¼	NE ¼	SW ¼	SE ¼	NW ¼	NE ¼	SW ¼	SE ¼	Totals
Sec 26 T 10N R 2W SLBM													0.6000	0.7000	7.8000	3.6000	12.7000

or a Total of 12.7000 acres.

PERIOD OF USE: 04/01 TO 10/31

Group No. 28
WATER RIGHTS IN COMMON: 1859,2122,2633,2725,2752,2754,2755,3321

###IRRIGATION:	NORTH WEST QUARTER				NORTH EAST QUARTER				SOUTH WEST QUARTER				SOUTH EAST QUARTER				Section
	NW ¼	NE ¼	SW ¼	SE ¼	NW ¼	NE ¼	SW ¼	SE ¼	NW ¼	NE ¼	SW ¼	SE ¼	NW ¼	NE ¼	SW ¼	SE ¼	Totals
Sec 17 T 10N R 2W SLBM									0.5000								0.5000

or a Total of .5000 acres.

PERIOD OF USE: 04/01 TO 10/31

Group No. 29
WATER RIGHTS IN COMMON: 1859,2633,2725,2752,2754,2755,3321

###IRRIGATION:	NORTH WEST QUARTER				NORTH EAST QUARTER				SOUTH WEST QUARTER				SOUTH EAST QUARTER				Section
	NW ¼	NE ¼	SW ¼	SE ¼	NW ¼	NE ¼	SW ¼	SE ¼	NW ¼	NE ¼	SW ¼	SE ¼	NW ¼	NE ¼	SW ¼	SE ¼	Totals
Sec 07 T 10N R 2W SLBM	LOT 11																1.9900
Sec 08 T 10N R 2W SLBM									0.5000		0.6000						1.1000

	NW ¼	NE ¼	SW ¼	SE ¼	NW ¼	NE ¼	SW ¼	SE ¼	NW ¼	NE ¼	SW ¼	SE ¼	NW ¼	NE ¼	SW ¼	SE ¼	Section Totals
Sec 17 T 10N R 2W SLBM			0.3000														0.3000
Sec 18 T 10N R 2W SLBM					0.8000			1.0000									1.8000

or a Total of 5.1900 acres.

PERIOD OF USE: 04/01 TO 10/31

Group No. 30
WATER RIGHTS IN COMMON: 1872,2633,2725,2755,3321

###IRRIGATION:	NW ¼	NE ¼	SW ¼	SE ¼	NW ¼	NE ¼	SW ¼	SE ¼	NW ¼	NE ¼	SW ¼	SE ¼	NW ¼	NE ¼	SW ¼	SE ¼	Section Totals
Sec 23 T 10N R 2W SLBM	0.4000																0.4000

or a Total of .4000 acres.

PERIOD OF USE: 04/01 TO 10/31

Group No. 31
WATER RIGHTS IN COMMON: 1957,2014,2633,2725,2752,2754,2755,3321

###IRRIGATION:	NW ¼	NE ¼	SW ¼	SE ¼	NW ¼	NE ¼	SW ¼	SE ¼	NW ¼	NE ¼	SW ¼	SE ¼	NW ¼	NE ¼	SW ¼	SE ¼	Section Totals
Sec 08 T 10N R 2W SLBM										10.0000		23.6000	40.0000	11.2000	40.0000	17.8000	142.6000

or a Total of 142.6000 acres.

PERIOD OF USE: 04/01 TO 10/31

Group No. 32
WATER RIGHTS IN COMMON: 1989,2633,2725,2755,3321

###IRRIGATION:	NW ¼	NE ¼	SW ¼	SE ¼	NW ¼	NE ¼	SW ¼	SE ¼	NW ¼	NE ¼	SW ¼	SE ¼	NW ¼	NE ¼	SW ¼	SE ¼	Section Totals
Sec 05 T 11N R 2W SLBM				0.6000			1.6000										2.2000

or a Total of 2.2000 acres.

PERIOD OF USE: 04/01 TO 10/31

Group No. 33
WATER RIGHTS IN COMMON: 1995,2633,2725,2755,3321

###IRRIGATION:	NW ¼	NE ¼	SW ¼	SE ¼	NW ¼	NE ¼	SW ¼	SE ¼	NW ¼	NE ¼	SW ¼	SE ¼	NW ¼	NE ¼	SW ¼	SE ¼	Section Totals
Sec 08 T 11N R 2W SLBM					0.8000		0.7000										1.5000

or a Total of 1.5000 acres.

PERIOD OF USE: 04/01 TO 10/31

Group No. 34
WATER RIGHTS IN COMMON: 2000,2633,2725,2755,3321

###IRRIGATION:	NW ¼	NE ¼	SW ¼	SE ¼	NW ¼	NE ¼	SW ¼	SE ¼	NW ¼	NE ¼	SW ¼	SE ¼	NW ¼	NE ¼	SW ¼	SE ¼	Section Totals
Sec 05 T 11N R 2W SLBM				0.7000													0.7000

or a Total of .7000 acres.

PERIOD OF USE: 04/01 TO 10/31

Group No. 35
WATER RIGHTS IN COMMON: 2001,2633,2725,2755,3321

###IRRIGATION:	NW ¼	NE ¼	SW ¼	SE ¼	NW ¼	NE ¼	SW ¼	SE ¼	NW ¼	NE ¼	SW ¼	SE ¼	NW ¼	NE ¼	SW ¼	SE ¼	Section Totals
Sec 05 T 11N R 2W SLBM				0.5000													0.5000

or a Total of .5000 acres.

PERIOD OF USE: 04/01 TO 10/31

Group No. 36
WATER RIGHTS IN COMMON: 2084,2633,2725,2755,3321

###IRRIGATION:	NORTH WEST QUARTER				NORTH EAST QUARTER				SOUTH WEST QUARTER				SOUTH EAST QUARTER				Section
	NW ¼	NE ¼	SW ¼	SE ¼	NW ¼	NE ¼	SW ¼	SE ¼	NW ¼	NE ¼	SW ¼	SE ¼	NW ¼	NE ¼	SW ¼	SE ¼	Totals
Sec 36 T 10N R 2W SLBM	0.2000		0.2000														0.4000

or a Total of .4000 acres.

PERIOD OF USE: 04/01 TO 10/31

Group No. 37
WATER RIGHTS IN COMMON: 2108,2633,2725,2755,3321

###IRRIGATION:	NORTH WEST QUARTER				NORTH EAST QUARTER				SOUTH WEST QUARTER				SOUTH EAST QUARTER				Section
	NW ¼	NE ¼	SW ¼	SE ¼	NW ¼	NE ¼	SW ¼	SE ¼	NW ¼	NE ¼	SW ¼	SE ¼	NW ¼	NE ¼	SW ¼	SE ¼	Totals
Sec 26 T 10N R 2W SLBM				6.6000			5.1000										11.7000

or a Total of 11.7000 acres.

PERIOD OF USE: 04/01 TO 10/31

Group No. 38
WATER RIGHTS IN COMMON: 2108,2633,2725,2755,3200,3321

###IRRIGATION:	NORTH WEST QUARTER				NORTH EAST QUARTER				SOUTH WEST QUARTER				SOUTH EAST QUARTER				Section
	NW ¼	NE ¼	SW ¼	SE ¼	NW ¼	NE ¼	SW ¼	SE ¼	NW ¼	NE ¼	SW ¼	SE ¼	NW ¼	NE ¼	SW ¼	SE ¼	Totals
Sec 26 T 10N R 2W SLBM			7.3000	13.6000													20.9000

or a Total of 20.9000 acres.

PERIOD OF USE: 04/01 TO 10/31

Group No. 39
WATER RIGHTS IN COMMON: 2174,2633,2725,2755,2900,2903,3321

###IRRIGATION:	NORTH WEST QUARTER				NORTH EAST QUARTER				SOUTH WEST QUARTER				SOUTH EAST QUARTER				Section
	NW ¼	NE ¼	SW ¼	SE ¼	NW ¼	NE ¼	SW ¼	SE ¼	NW ¼	NE ¼	SW ¼	SE ¼	NW ¼	NE ¼	SW ¼	SE ¼	Totals
Sec 23 T 10N R 2W SLBM	2.6000		1.6000														4.2000

or a Total of 4.2000 acres.

PERIOD OF USE: 04/01 TO 10/31

Group No. 40
WATER RIGHTS IN COMMON: 2218,2633,2725,2755,2901,3321

###IRRIGATION:	NORTH WEST QUARTER				NORTH EAST QUARTER				SOUTH WEST QUARTER				SOUTH EAST QUARTER				Section
	NW ¼	NE ¼	SW ¼	SE ¼	NW ¼	NE ¼	SW ¼	SE ¼	NW ¼	NE ¼	SW ¼	SE ¼	NW ¼	NE ¼	SW ¼	SE ¼	Totals
Sec 15 T 10N R 2W SLBM													0.3000				0.3000

or a Total of .3000 acres.

PERIOD OF USE: 04/01 TO 10/31

Group No. 41
WATER RIGHTS IN COMMON: 2334,2633,2725,2755,3321

###IRRIGATION:	NORTH WEST QUARTER				NORTH EAST QUARTER				SOUTH WEST QUARTER				SOUTH EAST QUARTER				Section
	NW ¼	NE ¼	SW ¼	SE ¼	NW ¼	NE ¼	SW ¼	SE ¼	NW ¼	NE ¼	SW ¼	SE ¼	NW ¼	NE ¼	SW ¼	SE ¼	Totals
Sec 05 T 11N R 2W SLBM													0.6000				0.6000

or a Total of .6000 acres.

PERIOD OF USE: 04/01 TO 10/31

Group No. 42
WATER RIGHTS IN COMMON: 2363,2633,2725,2755,3321

###IRRIGATION:	NORTH WEST QUARTER				NORTH EAST QUARTER				SOUTH WEST QUARTER				SOUTH EAST QUARTER				Section
	NW ¼	NE ¼	SW ¼	SE ¼	NW ¼	NE ¼	SW ¼	SE ¼	NW ¼	NE ¼	SW ¼	SE ¼	NW ¼	NE ¼	SW ¼	SE ¼	Totals
Sec 04 T 10N R 2W SLBM				0.9300													0.9300

or a Total of .9300 acres.

PERIOD OF USE: 04/01 TO 10/31

Group No. 43
WATER RIGHTS IN COMMON: 2451,2633,2725,2752,2754,2755,3321

###IRRIGATION:	NORTH WEST QUARTER				NORTH EAST QUARTER				SOUTH WEST QUARTER				SOUTH EAST QUARTER				Section
	NW ¼	NE ¼	SW ¼	SE ¼	NW ¼	NE ¼	SW ¼	SE ¼	NW ¼	NE ¼	SW ¼	SE ¼	NW ¼	NE ¼	SW ¼	SE ¼	Totals
Sec 31 T 10N R 2W SLBM	LOT 1																37.0000
Sec 31 T 10N R 2W SLBM					26.0000	25.5000											51.5000

or a Total of 88.5000 acres.

PERIOD OF USE: 04/01 TO 10/31

Group No. 44
WATER RIGHTS IN COMMON: 2452,2633,2725,2752,2754,2755,3321

###IRRIGATION:	NORTH WEST QUARTER				NORTH EAST QUARTER				SOUTH WEST QUARTER				SOUTH EAST QUARTER				Section
	NW ¼	NE ¼	SW ¼	SE ¼	NW ¼	NE ¼	SW ¼	SE ¼	NW ¼	NE ¼	SW ¼	SE ¼	NW ¼	NE ¼	SW ¼	SE ¼	Totals
Sec 31 T 10N R 2W SLBM	LOT 1																18.3000
Sec 31 T 10N R 2W SLBM					18.5000	18.2000											36.7000

or a Total of 55.0000 acres.

PERIOD OF USE: 04/01 TO 10/31

Group No. 45
WATER RIGHTS IN COMMON: 2453,2633,2725,2752,2754,2755,3321

###IRRIGATION:	NORTH WEST QUARTER				NORTH EAST QUARTER				SOUTH WEST QUARTER				SOUTH EAST QUARTER				Section
	NW ¼	NE ¼	SW ¼	SE ¼	NW ¼	NE ¼	SW ¼	SE ¼	NW ¼	NE ¼	SW ¼	SE ¼	NW ¼	NE ¼	SW ¼	SE ¼	Totals
Sec 31 T 10N R 2W SLBM	LOT 4																16.6000
Sec 31 T 10N R 2W SLBM	LOT 1																7.5000
Sec 31 T 10N R 2W SLBM					12.0000	13.0000		12.6000									37.6000

or a Total of 61.7000 acres.

PERIOD OF USE: 04/01 TO 10/31

Group No. 46
WATER RIGHTS IN COMMON: 2539,2633,2725,2755,3321

###IRRIGATION:	NORTH WEST QUARTER				NORTH EAST QUARTER				SOUTH WEST QUARTER				SOUTH EAST QUARTER				Section
	NW ¼	NE ¼	SW ¼	SE ¼	NW ¼	NE ¼	SW ¼	SE ¼	NW ¼	NE ¼	SW ¼	SE ¼	NW ¼	NE ¼	SW ¼	SE ¼	Totals
Sec 04 T 10N R 2W SLBM			0.1500														0.1500

or a Total of .1500 acres.

PERIOD OF USE: 04/01 TO 10/31

Group No. 47
WATER RIGHTS IN COMMON: 2579,2633,2725,3321

###IRRIGATION:	NORTH WEST QUARTER				NORTH EAST QUARTER				SOUTH WEST QUARTER				SOUTH EAST QUARTER				Section
	NW ¼	NE ¼	SW ¼	SE ¼	NW ¼	NE ¼	SW ¼	SE ¼	NW ¼	NE ¼	SW ¼	SE ¼	NW ¼	NE ¼	SW ¼	SE ¼	Totals
Sec 04 T 12N R 2W SLBM											0.5000						0.5000
Sec 09 T 12N R 2W SLBM	1.2000																1.2000

or a Total of 1.7000 acres.

PERIOD OF USE: 04/01 TO 10/31

Group No. 48
WATER RIGHTS IN COMMON: 2614,2633,2725,3321

###IRRIGATION:	NORTH WEST QUARTER				NORTH EAST QUARTER				SOUTH WEST QUARTER				SOUTH EAST QUARTER				Section
	NW ¼	NE ¼	SW ¼	SE ¼	NW ¼	NE ¼	SW ¼	SE ¼	NW ¼	NE ¼	SW ¼	SE ¼	NW ¼	NE ¼	SW ¼	SE ¼	Totals
Sec 17 T 12N R 2W SLBM									1.0000	1.7000	20.0000	26.2000					48.9000

or a Total of 48.9000 acres.

PERIOD OF USE: 04/01 TO 10/31

Group No. 49
WATER RIGHTS IN COMMON: 2615,2633,2725,3321

###IRRIGATION:	NORTH WEST QUARTER				NORTH EAST QUARTER				SOUTH WEST QUARTER				SOUTH EAST QUARTER				Section
	NW ¼	NE ¼	SW ¼	SE ¼	NW ¼	NE ¼	SW ¼	SE ¼	NW ¼	NE ¼	SW ¼	SE ¼	NW ¼	NE ¼	SW ¼	SE ¼	Totals
Sec 17 T 12N R 2W SLBM									4.4000	32.4000							36.8000

or a Total of 36.8000 acres.

PERIOD OF USE: 04/01 TO 10/31

Group No. 50
WATER RIGHTS IN COMMON: 2633,2725,3321

###IRRIGATION:	NORTH WEST QUARTER				NORTH EAST QUARTER				SOUTH WEST QUARTER				SOUTH EAST QUARTER				Section
	NW ¼	NE ¼	SW ¼	SE ¼	NW ¼	NE ¼	SW ¼	SE ¼	NW ¼	NE ¼	SW ¼	SE ¼	NW ¼	NE ¼	SW ¼	SE ¼	Totals
Sec 04 T 12N R 2W SLBM					7.7000	10.9000	6.1000				1.4000	21.4000					47.5000
Sec 05 T 12N R 2W SLBM																4.3000	4.3000
Sec 08 T 12N R 2W SLBM					12.9000	26.5000	7.0000	0.2000									46.6000
Sec 09 T 12N R 2W SLBM	2.6000	2.6000															5.2000
Sec 17 T 12N R 2W SLBM		21.5000	28.5000	39.0000					22.4000		14.1000						125.5000
Sec 18 T 12N R 2W SLBM							1.1000						17.3000	13.0000		14.8000	46.2000
Sec 33 T 13N R 2W SLBM									11.4000		14.6000		26.0000	3.3000	14.1000		69.4000

or a Total of 344.7000 acres.

PERIOD OF USE: 04/01 TO 10/31

Group No. 51
WATER RIGHTS IN COMMON: 2633,2634,2725,2755,3321

###IRRIGATION:	NORTH WEST QUARTER				NORTH EAST QUARTER				SOUTH WEST QUARTER				SOUTH EAST QUARTER				Section
	NW ¼	NE ¼	SW ¼	SE ¼	NW ¼	NE ¼	SW ¼	SE ¼	NW ¼	NE ¼	SW ¼	SE ¼	NW ¼	NE ¼	SW ¼	SE ¼	Totals
Sec 32 T 11N R 2W SLBM												0.6000					0.6000

or a Total of .6000 acres.

PERIOD OF USE: 04/01 TO 10/31

Group No. 52
WATER RIGHTS IN COMMON: 2633,2635,2725,2755,3321

###IRRIGATION:	NORTH WEST QUARTER				NORTH EAST QUARTER				SOUTH WEST QUARTER				SOUTH EAST QUARTER				Section
	NW ¼	NE ¼	SW ¼	SE ¼	NW ¼	NE ¼	SW ¼	SE ¼	NW ¼	NE ¼	SW ¼	SE ¼	NW ¼	NE ¼	SW ¼	SE ¼	Totals
Sec 05 T 11N R 2W SLBM		2.2000															2.2000

or a Total of 2.2000 acres.

PERIOD OF USE: 04/01 TO 10/31

Group No. 53
WATER RIGHTS IN COMMON: 2633,2639,2725,2755,3321

###IRRIGATION:	NORTH WEST QUARTER				NORTH EAST QUARTER				SOUTH WEST QUARTER				SOUTH EAST QUARTER				Section
	NW ¼	NE ¼	SW ¼	SE ¼	NW ¼	NE ¼	SW ¼	SE ¼	NW ¼	NE ¼	SW ¼	SE ¼	NW ¼	NE ¼	SW ¼	SE ¼	Totals
Sec 05 T 11N R 2W SLBM		0.4000															0.4000

or a Total of .4000 acres.

PERIOD OF USE: 04/01 TO 10/31

Group No. 54
WATER RIGHTS IN COMMON: 2633,2665,2725,2752,2755,3321

###IRRIGATION:	NORTH WEST QUARTER				NORTH EAST QUARTER				SOUTH WEST QUARTER				SOUTH EAST QUARTER				Section
	NW ¼	NE ¼	SW ¼	SE ¼	NW ¼	NE ¼	SW ¼	SE ¼	NW ¼	NE ¼	SW ¼	SE ¼	NW ¼	NE ¼	SW ¼	SE ¼	Totals
Sec 05 T 11N R 2W SLBM												0.4000					0.4000

or a Total of .4000 acres.

PERIOD OF USE: 04/01 TO 10/31

Group No. 55
WATER RIGHTS IN COMMON: 2633,2677,2678,2725,2755,3321

###IRRIGATION:	NORTH WEST QUARTER				NORTH EAST QUARTER				SOUTH WEST QUARTER				SOUTH EAST QUARTER				Section
	NW ¼	NE ¼	SW ¼	SE ¼	NW ¼	NE ¼	SW ¼	SE ¼	NW ¼	NE ¼	SW ¼	SE ¼	NW ¼	NE ¼	SW ¼	SE ¼	Totals
Sec 26 T 10N R 2W SLBM										4.6000			3.5000				8.1000

or a Total of 8.1000 acres.

PERIOD OF USE: 04/01 TO 10/31

Group No. 56
WATER RIGHTS IN COMMON: 2633,2678,2725,2755,3321

###IRRIGATION:	NORTH WEST QUARTER				NORTH EAST QUARTER				SOUTH WEST QUARTER				SOUTH EAST QUARTER				Section
	NW ¼	NE ¼	SW ¼	SE ¼	NW ¼	NE ¼	SW ¼	SE ¼	NW ¼	NE ¼	SW ¼	SE ¼	NW ¼	NE ¼	SW ¼	SE ¼	Totals
Sec 26 T 10N R 2W SLBM													8.5000				8.5000

or a Total of 8.5000 acres.

PERIOD OF USE: 04/01 TO 10/31

Group No. 57
WATER RIGHTS IN COMMON: 2633,2682,2725,2755,3321

###IRRIGATION:	NORTH WEST QUARTER				NORTH EAST QUARTER				SOUTH WEST QUARTER				SOUTH EAST QUARTER				Section
	NW ¼	NE ¼	SW ¼	SE ¼	NW ¼	NE ¼	SW ¼	SE ¼	NW ¼	NE ¼	SW ¼	SE ¼	NW ¼	NE ¼	SW ¼	SE ¼	Totals
Sec 09 T 10N R 2W SLBM					7.5000												7.5000

or a Total of 7.5000 acres.

PERIOD OF USE: 04/01 TO 10/31

Group No. 58
WATER RIGHTS IN COMMON: 2633,2700,2725,2755,3321

###IRRIGATION:	NORTH WEST QUARTER				NORTH EAST QUARTER				SOUTH WEST QUARTER				SOUTH EAST QUARTER				Section
	NW ¼	NE ¼	SW ¼	SE ¼	NW ¼	NE ¼	SW ¼	SE ¼	NW ¼	NE ¼	SW ¼	SE ¼	NW ¼	NE ¼	SW ¼	SE ¼	Totals
Sec 26 T 10N R 2W SLBM													4.2000		0.9000		5.1000

or a Total of 5.1000 acres.

PERIOD OF USE: 04/01 TO 10/31

Group No. 59
WATER RIGHTS IN COMMON: 2633,2725,2752,2754,2755,3321

###IRRIGATION:	NORTH WEST QUARTER				NORTH EAST QUARTER				SOUTH WEST QUARTER				SOUTH EAST QUARTER				Section
	NW ¼	NE ¼	SW ¼	SE ¼	NW ¼	NE ¼	SW ¼	SE ¼	NW ¼	NE ¼	SW ¼	SE ¼	NW ¼	NE ¼	SW ¼	SE ¼	Totals
Sec 04 T 9N R 2W SLBM	39.0000	35.8000	35.2000	39.2000			35.4000	7.6000	39.2000	38.9000	36.1000	37.4000	21.4000	10.3000	30.0000	11.8000	417.3000
Sec 05 T 9N R 2W SLBM	LOT 3																16.2000
Sec 05 T 9N R 2W SLBM	LOT 8																2.0000
Sec 05 T 9N R 2W SLBM	LOT 9																14.1000
Sec 05 T 9N R 2W SLBM	LOT 1																35.3000
Sec 05 T 9N R 2W SLBM							28.4000					17.4000	27.1000	17.9000	32.1000	24.5000	147.4000
Sec 08 T 9N R 2W SLBM	37.6000	4.4000			2.8000	2.8000								2.3000		13.8000	63.7000
Sec 09 T 9N R 2W SLBM	1.2000	25.6000		30.9000	10.6000	1.3000	37.7000	22.3000	14.9000	32.7000	36.2000	38.7000	39.7000	29.3000	29.3000	22.8000	373.2000
Sec 16 T 9N R 2W SLBM	36.1000	29.2000	37.9000	37.9000	16.5000		12.4000		38.5000	22.0000	37.0000	5.0000					272.5000
Sec 17 T 9N R 2W SLBM				1.3000		3.7000	7.4000	24.3000		11.0000		12.3000	38.0000	40.0000	36.0000	38.1000	212.1000
Sec 19 T 9N R 2W SLBM						12.7000	0.7000	16.9000									30.3000
Sec 20 T 9N R 2W SLBM	19.8000	32.3000	39.7000	39.2000	36.0000	39.2000	37.7000	35.1000	38.9000	34.4000		15.5000					367.8000
Sec 21 T 9N R 2W SLBM	39.3000	3.4000	10.8000														53.5000
Sec 05 T 10N R 2W SLBM	35.5000	39.9000	15.7000	29.1000	15.0000		38.8000	2.0000	36.9000	34.7000	31.6000	33.1000	40.0000	5.2000	35.0000	6.3000	398.8000
Sec 06 T 10N R 2W SLBM	LOT 5																36.4000
Sec 06 T 10N R 2W SLBM	LOT 12																21.6000
Sec 06 T 10N R 2W SLBM	LOT 7																42.5000
Sec 06 T 10N R 2W SLBM	LOT 1																23.7000
Sec 06 T 10N R 2W SLBM	LOT 6																16.4000
Sec 06 T 10N R 2W SLBM							27.3000						37.2000		38.1000		102.6000

Sec 06 T 10N R 2W SLBM	LOT 11															11.3000
Sec 07 T 10N R 2W SLBM	LOT 9															20.7800
Sec 07 T 10N R 2W SLBM	LOT 6															3.5000
Sec 07 T 10N R 2W SLBM					38.1000		38.5000					37.3000	36.0000			149.9000
Sec 07 T 10N R 2W SLBM	LOT 5															15.4000
Sec 07 T 10N R 2W SLBM	LOT 11															29.6800
Sec 07 T 10N R 2W SLBM	LOT 1															19.1000
Sec 08 T 10N R 2W SLBM	36.3000	37.2000	39.4000	40.0000	26.6000	26.2000	33.0000	18.1000	36.3000	29.3000	35.2000	7.8000	0.3000			365.7000
Sec 17 T 10N R 2W SLBM	30.9000	38.4000	36.6000	33.6000	20.5000		30.7000	25.0000	37.7000	37.3000	12.8000	13.9000	39.5000	37.0000	33.6000	38.4000	465.9000
Sec 18 T 10N R 2W SLBM	LOT 3															16.1700
Sec 18 T 10N R 2W SLBM	LOT 6															3.6400
Sec 18 T 10N R 2W SLBM	LOT 11															49.5000
Sec 18 T 10N R 2W SLBM	LOT 8															26.3000
Sec 18 T 10N R 2W SLBM					30.5000	36.5000	39.4000	34.5000				39.2000	38.0000		36.0000	254.1000
Sec 19 T 10N R 2W SLBM	LOT 1															16.5000
Sec 19 T 10N R 2W SLBM	LOT 7															7.6000
Sec 20 T 10N R 2W SLBM					27.0000	24.2000	15.9000	33.4000			3.8000	20.7000		20.2000	18.8000	33.7000	197.7000
Sec 28 T 10N R 2W SLBM	24.8000		37.1000	10.0000					36.0000	31.9000	38.2000	39.7000	9.3000		24.0000		251.0000
Sec 29 T 10N R 2W SLBM		26.6000			39.5000	34.7000	39.5000	38.0000				38.6000	38.4000	38.5000	37.1000		330.9000
Sec 29 T 10N R 2W SLBM	LOT 1															2.3000
Sec 29 T 10N R 2W SLBM	LOT 6															1.8000
Sec 29 T 10N R 2W SLBM	LOT 8															2.6000
Sec 29 T 10N R 2W SLBM	LOT 5															5.0000
Sec 29 T 10N R 2W SLBM	LOT 2															21.7000
Sec 32 T 10N R 2W SLBM	LOT 4															20.8000
Sec 32 T 10N R 2W SLBM		12.1000			13.3000	2.7000		14.3000					38.1000		35.0000	115.5000
Sec 32 T 10N R 2W SLBM	LOT 1															10.1000
Sec 32 T 10N R 2W SLBM	LOT 7															15.6000
Sec 32 T 10N R 2W SLBM	LOT 5															18.1000
Sec 33 T 10N R 2W SLBM	34.5000	37.0000	37.2000	38.4000	11.2000		1.8000		38.0000	37.6000	38.7000	37.4000					311.8000
Sec 01 T 10N R 3W SLBM						15.0000		15.8000									30.8000
Sec 31 T 11N R 2W SLBM	LOT 1															23.7000
Sec 31 T 11N R 2W SLBM	LOT 5															4.2000
Sec 31 T 11N R 2W SLBM	LOT 6															16.3000
Sec 31 T 11N R 2W SLBM	LOT 7															34.6000
Sec 31 T 11N R 2W SLBM	LOT 8															11.2000
Sec 32 T 11N R 2W SLBM												23.9000	33.4000	4.4000	23.1000	84.8000
Sec 32 T 11N R 2W SLBM	33.6000	34.2000	28.7000	5.8000					19.1000		27.9000	7.1000					156.4000

or a Total of 5769.3700 acres.

PERIOD OF USE: 04/01 TO 10/31

Group No. 60

WATER RIGHTS IN COMMON: 2633,2725,2752,2754,2755,2979,3321

###IRRIGATION:	NORTH WEST QUARTER				NORTH EAST QUARTER				SOUTH WEST QUARTER				SOUTH EAST QUARTER				Section
	NW ¼	NE ¼	SW ¼	SE ¼	NW ¼	NE ¼	SW ¼	SE ¼	NW ¼	NE ¼	SW ¼	SE ¼	NW ¼	NE ¼	SW ¼	SE ¼	Totals
Sec 20 T 10N R 2W SLBM						4.4000											4.4000

or a Total of 4.4000 acres.

PERIOD OF USE: 04/01 TO 10/31

Group No. 61

WATER RIGHTS IN COMMON: 2633,2725,2752,2755,3321

###IRRIGATION:	NORTH WEST QUARTER				NORTH EAST QUARTER				SOUTH WEST QUARTER				SOUTH EAST QUARTER				Section
	NW ¼	NE ¼	SW ¼	SE ¼	NW ¼	NE ¼	SW ¼	SE ¼	NW ¼	NE ¼	SW ¼	SE ¼	NW ¼	NE ¼	SW ¼	SE ¼	Totals
Sec 05 T 11N R 2W SLBM											24.8000	8.7000					33.5000
Sec 06 T 11N R 2W SLBM	LOT 14																14.8000
Sec 08 T 11N R 2W SLBM	19.7000	23.5000	28.1000	26.6000													97.9000
Sec 17 T 11N R 2W SLBM	22.1000	31.2000	32.1000	36.3000					23.3000	40.4000	2.5000	25.0000	1.6000		3.0000		217.5000

Sec 18 T 11N R 2W SLBM	LOT 1																		2.3000
Sec 18 T 11N R 2W SLBM	LOT 7																		2.3000
Sec 18 T 11N R 2W SLBM								11.0000											11.0000
Sec 19 T 11N R 2W SLBM	LOT 12																		4.3000
Sec 20 T 11N R 2W SLBM	LOT 4																		29.1000
Sec 20 T 11N R 2W SLBM	LOT 3																		19.3000
Sec 20 T 11N R 2W SLBM	LOT 1																		2.1000
Sec 20 T 11N R 2W SLBM					7.8000		11.3000			36.4000	40.0000	39.6000	15.8000		17.7000				168.6000
Sec 29 T 11N R 2W SLBM	37.5000	35.8000	38.3000	39.7000	19.0000		25.7000		37.4000	39.6000	37.1000	40.0000	20.4000		14.9000				385.4000
Sec 30 T 11N R 2W SLBM								38.4000						35.6000					74.0000
Sec 30 T 11N R 2W SLBM	LOT 12																		30.4000
Sec 30 T 11N R 2W SLBM	LOT 1																		31.6000

or a Total of 1124.1000 acres.

PERIOD OF USE: 04/01 TO 10/31

Group No. 62

WATER RIGHTS IN COMMON: 2633,2725,2752,2755,2788,3321

###IRRIGATION:	NORTH WEST QUARTER				NORTH EAST QUARTER				SOUTH WEST QUARTER				SOUTH EAST QUARTER				Section
	NW ¼	NE ¼	SW ¼	SE ¼	NW ¼	NE ¼	SW ¼	SE ¼	NW ¼	NE ¼	SW ¼	SE ¼	NW ¼	NE ¼	SW ¼	SE ¼	Totals
Sec 18 T 11N R 2W SLBM	LOT 6																43.0000
Sec 18 T 11N R 2W SLBM	LOT 7																1.2000
Sec 18 T 11N R 2W SLBM	LOT 8																26.7000
Sec 18 T 11N R 2W SLBM								4.3000									4.3000

or a Total of 75.2000 acres.

PERIOD OF USE: 04/01 TO 10/31

Group No. 63

WATER RIGHTS IN COMMON: 2633,2725,2755,3321

###IRRIGATION:	NORTH WEST QUARTER				NORTH EAST QUARTER				SOUTH WEST QUARTER				SOUTH EAST QUARTER				Section
	NW ¼	NE ¼	SW ¼	SE ¼	NW ¼	NE ¼	SW ¼	SE ¼	NW ¼	NE ¼	SW ¼	SE ¼	NW ¼	NE ¼	SW ¼	SE ¼	Totals
Sec 04 T 10N R 2W SLBM	19.2400	12.3200	20.6400	14.1400					30.1800	21.5800	26.9000	31.4000			19.3000		195.7000
Sec 05 T 10N R 2W SLBM					11.9000	34.2000		26.3000						16.4000		0.6000	89.4000
Sec 08 T 10N R 2W SLBM						0.7000											0.7000
Sec 09 T 10N R 2W SLBM	8.8000	25.4000		9.8000	18.4000	2.6000	35.1000	19.3000		0.4000			33.2000	32.6000	20.1000	36.4000	242.1000
Sec 10 T 10N R 2W SLBM			0.8000						19.9000	1.5000	38.3000	13.6000					74.1000
Sec 15 T 10N R 2W SLBM	34.5000	24.0000	38.5000	26.0000			0.4000		37.1000	38.6000	28.4000	24.8000	21.8000	15.4000	23.7000	33.8000	347.0000
Sec 16 T 10N R 2W SLBM					1.9000	30.4000		21.5000					18.1000	21.8000	14.2000	14.2000	122.1000
Sec 22 T 10N R 2W SLBM	9.3000	36.5000			5.1000	2.8000											53.7000
Sec 23 T 10N R 2W SLBM	4.0000		1.6000						0.9000	1.9000		11.7000			1.2000		21.3000
Sec 26 T 10N R 2W SLBM		5.0000		4.9000	2.1000		14.7000	0.8000					16.1000	3.5000	8.1000	11.2000	66.4000
Sec 35 T 10N R 2W SLBM					X	X	X	X					6.3000	23.7000			111.7700
Sec 36 T 10N R 2W SLBM	4.3000		5.6600						2.6000								12.5600
Sec 05 T 11N R 2W SLBM	32.9000	32.3000	39.1000	27.3000					36.2000	29.0000	14.3000	13.2000	3.9000		14.1000		242.3000
Sec 06 T 11N R 2W SLBM	LOT 1																6.5000
Sec 06 T 11N R 2W SLBM	LOT 7																17.1000
Sec 08 T 11N R 2W SLBM		10.1000		1.4000	24.9000	3.1000	5.2000	19.9000					5.0000	25.7000	12.5000	36.2000	144.0000
Sec 09 T 11N R 2W SLBM									0.1000		4.3000						4.4000
Sec 16 T 11N R 2W SLBM	12.6000		23.5000						35.3000	1.3000	39.2000	13.0000					124.9000
Sec 17 T 11N R 2W SLBM					1.8000	33.8000	29.8000	31.1000					6.1000	37.0000		36.2000	175.8000
Sec 20 T 11N R 2W SLBM						38.0000	9.0000	35.1000					19.6000	34.8000	9.9000	28.5000	174.9000
Sec 21 T 11N R 2W SLBM	14.0000	0.6000	20.6000	1.8000					40.0000	14.7000	14.6000	2.9000					109.2000
Sec 28 T 11N R 2W SLBM											3.3000						3.3000
Sec 29 T 11N R 2W SLBM					10.8000	21.3000	12.3000	14.6000					6.3000	14.8000	0.6000	26.3000	107.0000
Sec 32 T 11N R 2W SLBM			1.1000	22.3000	22.1000	21.3000	38.9000	34.6000	13.4000	37.3000		14.6000	38.7000	31.7000	35.1000	22.7000	333.8000
Sec 33 T 11N R 2W SLBM	32.6000	5.0000	31.8000	24.7000			0.7000		35.6000	39.3000	12.7000	32.6000	8.1000		6.2000		229.3000
Sec 19 T 12N R 2W SLBM							1.5000	8.2000		15.0000		15.0000	38.6000	28.8000	37.2000	9.0000	153.3000
Sec 20 T 12N R 2W SLBM									31.5000								31.5000

	NW ¼	NE ¼	SW ¼	SE ¼	NW ¼	NE ¼	SW ¼	SE ¼	NW ¼	NE ¼	SW ¼	SE ¼	NW ¼	NE ¼	SW ¼	SE ¼	Section Totals
Sec 30 T 12N R 2W SLBM		9.4000		3.0000	14.3000	1.0000	20.0000	3.8000					40.0000	24.5000	37.7000	14.6000	168.3000
Sec 31 T 12N R 2W SLBM	LOT 6																0.9000
Sec 31 T 12N R 2W SLBM	22.7000	27.6000	27.6000	31.0000	39.6000	14.4000	39.2000						6.3000	16.8000			225.2000
Sec 32 T 12N R 2W SLBM			27.3000	0.3000					31.9000	4.4000	28.3000	11.9000					104.1000
Sec 36 T 12N R 3W SLBM						2.0000											2.0000

or a Total of 3694.6300 acres.

PERIOD OF USE: 04/01 TO 10/31

Group No. 64
WATER RIGHTS IN COMMON: 2633,2725,2755,2756,2905,3321

###IRRIGATION:

	NW ¼	NE ¼	SW ¼	SE ¼	NW ¼	NE ¼	SW ¼	SE ¼	NW ¼	NE ¼	SW ¼	SE ¼	NW ¼	NE ¼	SW ¼	SE ¼	Section Totals
Sec 15 T 10N R 2W SLBM																0.7000	0.7000

or a Total of .7000 acres.

PERIOD OF USE: 04/01 TO 10/31

Group No. 65
WATER RIGHTS IN COMMON: 2633,2725,2755,2805,3321

###IRRIGATION:

	NW ¼	NE ¼	SW ¼	SE ¼	NW ¼	NE ¼	SW ¼	SE ¼	NW ¼	NE ¼	SW ¼	SE ¼	NW ¼	NE ¼	SW ¼	SE ¼	Section Totals
Sec 04 T 10N R 2W SLBM															5.7000		5.7000
Sec 09 T 10N R 2W SLBM					1.8000												1.8000

or a Total of 7.5000 acres.

PERIOD OF USE: 04/01 TO 10/31

Group No. 66
WATER RIGHTS IN COMMON: 2633,2725,2755,2899,2906,3321

###IRRIGATION:

	NW ¼	NE ¼	SW ¼	SE ¼	NW ¼	NE ¼	SW ¼	SE ¼	NW ¼	NE ¼	SW ¼	SE ¼	NW ¼	NE ¼	SW ¼	SE ¼	Section Totals
Sec 15 T 10N R 2W SLBM																0.8000	0.8000

or a Total of .8000 acres.

PERIOD OF USE: 04/01 TO 10/31

Group No. 67
WATER RIGHTS IN COMMON: 2633,2725,2755,2911,3321

###IRRIGATION:

	NW ¼	NE ¼	SW ¼	SE ¼	NW ¼	NE ¼	SW ¼	SE ¼	NW ¼	NE ¼	SW ¼	SE ¼	NW ¼	NE ¼	SW ¼	SE ¼	Section Totals
Sec 23 T 10N R 2W SLBM			0.5000														0.5000

or a Total of .5000 acres.

PERIOD OF USE: 04/01 TO 10/31

Group No. 68
WATER RIGHTS IN COMMON: 2633,2725,2755,3160,3321

###IRRIGATION:

	NW ¼	NE ¼	SW ¼	SE ¼	NW ¼	NE ¼	SW ¼	SE ¼	NW ¼	NE ¼	SW ¼	SE ¼	NW ¼	NE ¼	SW ¼	SE ¼	Section Totals
Sec 26 T 10N R 2W SLBM	1.2000	13.5000		4.4000													19.1000

or a Total of 19.1000 acres.

PERIOD OF USE: 04/01 TO 10/31

Group No. 69
WATER RIGHTS IN COMMON: 2633,2725,2755,3160,3199,3321

###IRRIGATION:

	NW ¼	NE ¼	SW ¼	SE ¼	NW ¼	NE ¼	SW ¼	SE ¼	NW ¼	NE ¼	SW ¼	SE ¼	NW ¼	NE ¼	SW ¼	SE ¼	Section Totals
Sec 26 T 10N R 2W SLBM	2.9000	1.2000	2.0000	1.0000													7.1000

or a Total of 7.1000 acres.

PERIOD OF USE: 04/01 TO 10/31

Group No. 70
WATER RIGHTS IN COMMON: 2725,2856,2857,2858,3321

###IRRIGATION:	NORTH WEST QUARTER				NORTH EAST QUARTER				SOUTH WEST QUARTER				SOUTH EAST QUARTER				Section
	NW ¼	NE ¼	SW ¼	SE ¼	NW ¼	NE ¼	SW ¼	SE ¼	NW ¼	NE ¼	SW ¼	SE ¼	NW ¼	NE ¼	SW ¼	SE ¼	Totals
Sec 01 T 11N R 2W SLBM	X	X	X	X					X	X	X						165.5100
Sec 07 T 11N R 2W SLBM											X	X			X	X	84.6200
Sec 18 T 11N R 2W SLBM	X	X	X	X	X				X	X	X	X			X		279.1100
Sec 19 T 11N R 2W SLBM	X	X	X	X					X	X							116.3800
Sec 01 T 11N R 3W SLBM	X	X	X	X	X	X	X	X	X	X	X	X	X	X	X	X	567.4500
Sec 02 T 11N R 3W SLBM					X	X	X	X	X	X	X	X	X	X	X	X	304.7000
Sec 10 T 11N R 3W SLBM														X			2.3300
Sec 11 T 11N R 3W SLBM	X	X	X	X	X	X	X	X	X	X	X	X	X	X			455.2900
Sec 12 T 11N R 3W SLBM	X	X	X	X	X	X	X	X	X	X	X	X	X	X	X	X	561.4100
Sec 13 T 11N R 3W SLBM					X	X	X	X					X	X	X	X	295.7500
Sec 24 T 11N R 3W SLBM					X	X	X	X					X	X			92.3100
Sec 04 T 12N R 2W SLBM	X		X	X	X		X		X	X	X		X				203.1500
Sec 05 T 12N R 2W SLBM	X	X			X		X		X	X	X	X	X	X	X	X	265.9200
Sec 06 T 12N R 2W SLBM	X	X	X	X	X	X	X	X	X	X	X	X	X	X	X	X	450.2200
Sec 07 T 12N R 2W SLBM	X	X	X	X	X	X	X	X	X	X	X	X					290.1500
Sec 08 T 12N R 2W SLBM		X		X	X		X										36.4000
Sec 18 T 12N R 2W SLBM	X	X	X	X	X		X		X	X	X	X			X		223.2500
Sec 19 T 12N R 2W SLBM	X	X	X	X	X				X		X						67.7600
Sec 30 T 12N R 2W SLBM			X						X								10.8600
Sec 31 T 12N R 2W SLBM											X	X			X		44.2400
Sec 01 T 12N R 3W SLBM					X	X	X	X					X	X	X	X	250.5200
Sec 12 T 12N R 3W SLBM					X	X	X	X					X	X	X	X	169.4400
Sec 13 T 12N R 3W SLBM		X		X	X	X	X	X	X	X	X	X	X	X	X	X	357.8300
Sec 24 T 12N R 3W SLBM	X	X	X	X	X	X	X	X	X	X	X	X	X	X	X	X	418.0900
Sec 25 T 12N R 3W SLBM	X	X	X	X	X	X	X	X	X	X	X	X	X	X	X	X	370.8500
Sec 35 T 12N R 3W SLBM								X					X	X	X	X	104.1400
Sec 36 T 12N R 3W SLBM	X	X	X	X	X	X	X	X	X	X	X	X	X		X	X	307.5100
Sec 19 T 13N R 2W SLBM											X	X			X		31.4800
Sec 27 T 13N R 2W SLBM												X					4.0300
Sec 29 T 13N R 2W SLBM											X						21.3600
Sec 30 T 13N R 2W SLBM	X	X	X	X	X	X	X	X	X	X	X	X	X	X	X	X	525.4100
Sec 31 T 13N R 2W SLBM	X	X	X	X	X	X	X	X	X	X	X	X	X	X	X	X	487.2800
Sec 32 T 13N R 2W SLBM	X	X	X	X					X	X	X	X	X		X		292.0600
Sec 33 T 13N R 2W SLBM				X	X	X	X	X									59.6600
Sec 34 T 13N R 2W SLBM	X	X	X	X													32.2000
Sec 24 T 13N R 3W SLBM												X			X	X	32.9700
Sec 25 T 13N R 3W SLBM					X	X											38.7800
Sec 36 T 13N R 3W SLBM							X	X					X	X	X	X	94.0100

or a Total of 8114.4300 acres.

PERIOD OF USE: 04/01 TO 10/31

Group No. 71
WATER RIGHTS IN COMMON: 593,594,595,598,599,603,604,605,607,2725,2751,2753,2856,2857,2858,3321

###IRRIGATION:	NORTH WEST QUARTER				NORTH EAST QUARTER				SOUTH WEST QUARTER				SOUTH EAST QUARTER				Section
	NW ¼	NE ¼	SW ¼	SE ¼	NW ¼	NE ¼	SW ¼	SE ¼	NW ¼	NE ¼	SW ¼	SE ¼	NW ¼	NE ¼	SW ¼	SE ¼	Totals
Sec 05 T 9N R 2W SLBM			X	X	X		X										50.5500
Sec 06 T 9N R 2W SLBM	X	X	X	X	X	X	X	X									85.4600
Sec 01 T 9N R 3W SLBM	X	X	X	X	X	X	X	X	X	X				X	X	X	339.9500
Sec 02 T 9N R 3W SLBM	X	X	X	X	X	X	X	X	X	X	X	X	X	X	X		499.0700
Sec 03 T 9N R 3W SLBM	X	X	X	X	X	X	X	X	X	X	X	X	X	X	X	X	573.0200
Sec 04 T 9N R 3W SLBM	X	X	X	X	X	X	X	X	X	X	X	X	X	X	X	X	427.8100
Sec 05 T 9N R 3W SLBM			X	X	X		X										1.2500

	NW ¼	NE ¼	SW ¼	SE ¼	NW ¼	NE ¼	SW ¼	SE ¼	NW ¼	NE ¼	SW ¼	SE ¼	NW ¼	NE ¼	SW ¼	SE ¼	Section Totals
Sec 09 T 9N R 3W SLBM						X											8.5600
Sec 10 T 9N R 3W SLBM	X	X	X	X	X	X	X	X						X	X	X	X 302.2300
Sec 11 T 9N R 3W SLBM	X	X	X	X	X		X		X	X	X	X	X				247.7100
Sec 15 T 9N R 3W SLBM					X	X		X									36.1300
Sec 19 T 10N R 2W SLBM									X		X	X				X	71.3600
Sec 30 T 10N R 2W SLBM	X	X	X	X	X		X	X	X	X	X		X	X			275.0400
Sec 31 T 10N R 2W SLBM	X		X	X					X	X	X	X	X		X	X	182.8400
Sec 32 T 10N R 2W SLBM											X	X			X		30.0200
Sec 10 T 10N R 3W SLBM																X	1.1000
Sec 11 T 10N R 3W SLBM									X	X	X	X	X		X		109.5000
Sec 13 T 10N R 3W SLBM									X	X	X	X					54.7600
Sec 14 T 10N R 3W SLBM	X	X	X	X					X	X	X		X	X	X	X	300.9700
Sec 15 T 10N R 3W SLBM	X	X	X	X	X	X	X	X									219.3900
Sec 22 T 10N R 3W SLBM		X		X	X	X	X	X		X		X	X	X	X	X	405.6400
Sec 23 T 10N R 3W SLBM	X	X	X	X	X	X	X	X	X	X	X	X	X	X	X	X	464.0200
Sec 24 T 10N R 3W SLBM	X	X	X	X					X	X	X	X	X	X	X	X	428.0200
Sec 25 T 10N R 3W SLBM	X	X	X	X	X	X	X	X	X	X	X	X	X	X	X	X	564.4800
Sec 26 T 10N R 3W SLBM	X	X	X	X	X	X	X	X	X	X	X	X	X	X	X	X	448.2200
Sec 27 T 10N R 3W SLBM		X		X	X	X	X	X		X		X	X	X	X	X	351.8200
Sec 33 T 10N R 3W SLBM							X	X	X	X	X	X	X	X	X	X	160.2500
Sec 34 T 10N R 3W SLBM	X	X	X	X	X	X	X	X	X	X	X	X	X	X	X	X	444.9700
Sec 35 T 10N R 3W SLBM	X	X	X	X	X	X	X	X	X	X	X	X	X	X	X	X	509.0300
Sec 36 T 10N R 3W SLBM	X	X	X	X		X	X	X	X	X	X	X	X	X	X	X	484.8000

or a Total of 8077.9700 acres.

PERIOD OF USE: 04/01 TO 10/31

Group No. 72

WATER RIGHTS IN COMMON: 597,606,2725,2856,2857,2858,3321

###IRRIGATION:	NW ¼	NE ¼	SW ¼	SE ¼	NW ¼	NE ¼	SW ¼	SE ¼	NW ¼	NE ¼	SW ¼	SE ¼	NW ¼	NE ¼	SW ¼	SE ¼	Section Totals
	NORTH WEST QUARTER				NORTH EAST QUARTER				SOUTH WEST QUARTER				SOUTH EAST QUARTER				
Sec 05 T 10N R 4W SLBM	X	X	X	X	X		X		X	X	X	X	X				253.3200
Sec 06 T 10N R 4W SLBM					X	X	X	X			X	X		X	X	X	151.3200
Sec 07 T 10N R 4W SLBM	X	X	X	X	X	X	X	X	X	X							141.1600
Sec 08 T 10N R 4W SLBM	X	X	X	X	X		X		X	X		X		X	X		132.5500
Sec 12 T 10N R 4W SLBM		X		X	X	X	X	X					X	X			153.4000
Sec 02 T 11N R 3W SLBM	X	X	X	X													75.1800
Sec 03 T 11N R 3W SLBM	X	X	X	X	X	X	X										173.1900
Sec 04 T 11N R 3W SLBM	X	X	X	X	X	X	X	X	X	X	X	X	X	X	X	X	464.7200
Sec 05 T 11N R 3W SLBM		X	X	X	X	X	X	X	X	X	X	X	X	X	X	X	414.1100
Sec 06 T 11N R 3W SLBM	X	X	X	X				X	X	X	X	X	X	X	X	X	316.9500
Sec 07 T 11N R 3W SLBM	X	X	X	X	X	X	X	X	X	X	X	X	X	X	X	X	544.8300
Sec 08 T 11N R 3W SLBM	X	X	X	X	X	X	X	X	X	X	X	X	X	X	X	X	572.0000
Sec 17 T 11N R 3W SLBM	X	X	X	X	X	X	X	X	X	X	X	X	X	X	X	X	598.0900
Sec 18 T 11N R 3W SLBM	X	X	X	X	X	X	X	X						X			279.0600
Sec 20 T 11N R 3W SLBM	X	X	X	X	X	X	X	X		X			X	X		X	394.0900
Sec 01 T 11N R 4W SLBM	X	X	X	X	X	X	X	X	X	X	X	X	X	X	X	X	574.7100
Sec 02 T 11N R 4W SLBM	X	X	X	X	X	X	X	X	X	X	X	X	X	X	X	X	580.7700
Sec 03 T 11N R 4W SLBM					X	X	X	X	X	X	X	X	X	X	X	X	391.6300
Sec 10 T 11N R 4W SLBM		X		X	X	X	X	X	X	X	X	X	X	X	X	X	459.1900
Sec 11 T 11N R 4W SLBM	X	X	X	X	X	X	X	X	X	X	X						371.8900
Sec 12 T 11N R 4W SLBM	X	X	X	X	X	X	X		X	X	X	X	X	X	X	X	570.2900
Sec 14 T 11N R 4W SLBM	X	X	X	X	X	X	X		X	X	X	X	X		X		445.5600
Sec 15 T 11N R 4W SLBM	X	X	X	X	X	X	X	X	X	X	X	X	X	X	X	X	582.1300
Sec 16 T 11N R 4W SLBM					X	X	X	X					X	X		X	151.6300
Sec 21 T 11N R 4W SLBM						X		X						X		X	46.9300
Sec 22 T 11N R 4W SLBM	X	X	X	X	X	X	X	X	X	X	X	X	X	X	X	X	610.4900
Sec 23 T 11N R 4W SLBM	X	X	X	X	X	X	X	X	X	X	X	X	X	X	X		400.2200

	NW ¼	NE ¼	SW ¼	SE ¼	NW ¼	NE ¼	SW ¼	SE ¼	NW ¼	NE ¼	SW ¼	SE ¼	NW ¼	NE ¼	SW ¼	SE ¼	Section Totals
Sec 27 T 11N R 4W SLBM	X	X	X	X	X	X	X	X	X	X	X	X	X	X			363.9900
Sec 28 T 11N R 4W SLBM			X	X		X	X	X	X	X	X	X	X	X	X	X	349.0700
Sec 29 T 11N R 4W SLBM													X			X	48.1300
Sec 32 T 11N R 4W SLBM	X	X	X	X	X	X	X	X	X	X	X	X	X	X	X	X	390.6500
Sec 33 T 11N R 4W SLBM	X	X	X	X	X	X	X	X	X	X	X	X					345.7500
Sec 34 T 11N R 4W SLBM	X	X	X		X		X	X					X	X			98.8500
Sec 01 T 12N R 3W SLBM	X	X	X	X					X	X	X	X					170.9500
Sec 02 T 12N R 3W SLBM	X	X	X	X	X	X	X	X	X	X	X	X	X	X	X	X	524.3700
Sec 11 T 12N R 3W SLBM	X	X	X	X	X	X	X	X	X	X	X	X	X	X	X	X	522.6200
Sec 12 T 12N R 3W SLBM	X	X	X	X	X	X	X	X	X	X	X	X					168.8000
Sec 13 T 12N R 3W SLBM	X	X	X						X		X						97.2700
Sec 14 T 12N R 3W SLBM	X	X	X	X	X	X	X	X	X	X	X	X	X	X	X	X	568.5700
Sec 15 T 12N R 3W SLBM					X	X	X	X					X	X	X	X	173.0700
Sec 22 T 12N R 3W SLBM						X	X	X					X	X	X	X	127.8200
Sec 23 T 12N R 3W SLBM	X	X	X	X	X	X	X	X	X	X	X	X	X	X	X	X	566.8300
Sec 24 T 12N R 3W SLBM											X						16.8100
Sec 25 T 12N R 3W SLBM	X																8.8200
Sec 26 T 12N R 3W SLBM	X	X	X	X	X	X	X	X	X	X	X	X	X	X	X	X	497.4500
Sec 27 T 12N R 3W SLBM			X	X	X	X	X	X	X	X	X	X	X	X	X	X	417.2800
Sec 28 T 12N R 3W SLBM																X	12.6700
Sec 33 T 12N R 3W SLBM					X	X	X	X		X	X	X	X	X	X	X	176.8500
Sec 34 T 12N R 3W SLBM	X	X	X	X	X	X	X	X	X	X	X	X	X	X	X	X	426.5800
Sec 35 T 12N R 3W SLBM	X	X	X	X			X		X	X	X	X	X		X	X	261.7300
Sec 34 T 12N R 4W SLBM														X	X	X	45.9800
Sec 35 T 12N R 4W SLBM									X	X	X	X	X	X	X	X	271.7300
Sec 36 T 12N R 4W SLBM	X		X						X	X	X	X			X		155.2200
Sec 23 T 13N R 3W SLBM		X		X			X				X	X	X		X	X	97.9300
Sec 24 T 13N R 3W SLBM											X	X			X	X	97.5000
Sec 25 T 13N R 3W SLBM	X	X	X	X	X	X	X	X	X	X		X	X	X	X	X	426.4200
Sec 26 T 13N R 3W SLBM	X	X	X	X	X	X	X		X	X	X	X	X	X	X	X	470.0500
Sec 35 T 13N R 3W SLBM	X	X	X	X	X	X	X	X	X	X	X	X	X	X	X	X	567.4000
Sec 36 T 13N R 3W SLBM					X	X	X	X	X	X	X	X					164.0200

or a Total of 18480.590 acres.

PERIOD OF USE: 04/01 TO 10/31

Group No. 73

WATER RIGHTS IN COMMON: 597,600,601,606,2725,2856,2857,2858,3321

###IRRIGATION:	NORTH WEST QUARTER				NORTH EAST QUARTER				SOUTH WEST QUARTER				SOUTH EAST QUARTER				Section
	NW ¼	NE ¼	SW ¼	SE ¼	NW ¼	NE ¼	SW ¼	SE ¼	NW ¼	NE ¼	SW ¼	SE ¼	NW ¼	NE ¼	SW ¼	SE ¼	Totals
Sec 09 T 11N R 3W SLBM	X	X	X	X	X	X	X	X	X	X	X	X	X	X	X	X	453.2800
Sec 10 T 11N R 3W SLBM	X	X	X	X	X		X	X	X		X	X	X	X	X	X	205.9900
Sec 14 T 11N R 3W SLBM									X		X						19.0400
Sec 15 T 11N R 3W SLBM	X	X	X	X	X	X	X	X	X	X	X	X	X	X	X	X	488.2200
Sec 16 T 11N R 3W SLBM	X	X	X	X	X	X	X	X	X	X	X	X	X	X	X	X	600.6500
Sec 21 T 11N R 3W SLBM	X	X	X	X	X	X	X	X	X	X	X	X	X	X	X	X	441.2600
Sec 22 T 11N R 3W SLBM	X	X	X	X	X	X	X	X	X	X	X	X	X	X	X	X	572.3500
Sec 23 T 11N R 3W SLBM	X		X	X					X		X						122.7900
Sec 26 T 11N R 3W SLBM	X		X						X								26.3000
Sec 27 T 11N R 3W SLBM	X	X	X		X	X	X	X	X	X		X	X	X	X	X	513.1400
Sec 34 T 11N R 3W SLBM		X	X	X	X	X	X	X	X	X	X	X	X	X			196.3000

or a Total of 3639.3200 acres.

PERIOD OF USE: 04/01 TO 10/31

Group No. 74
WATER RIGHTS IN COMMON: 598,599,603,604,605,607,2725,2751,2856,2857,2858,3321

###IRRIGATION:	NORTH WEST QUARTER				NORTH EAST QUARTER				SOUTH WEST QUARTER				SOUTH EAST QUARTER				Section
	NW ¼	NE ¼	SW ¼	SE ¼	NW ¼	NE ¼	SW ¼	SE ¼	NW ¼	NE ¼	SW ¼	SE ¼	NW ¼	NE ¼	SW ¼	SE ¼	Totals
Sec 06 T 10N R 2W SLBM									X	X	X	X	X		X		78.7600
Sec 07 T 10N R 2W SLBM	X	X	X	X					X	X		X					134.0600
Sec 18 T 10N R 2W SLBM	X	X	X	X					X		X	X					116.3600
Sec 19 T 10N R 2W SLBM	X	X	X	X	X												103.6600
Sec 01 T 10N R 3W SLBM	X	X	X	X	X		X	X	X	X	X	X	X	X	X	X	463.7900
Sec 02 T 10N R 3W SLBM	X	X	X	X	X	X	X		X	X	X	X	X		X		258.7700
Sec 11 T 10N R 3W SLBM		X															21.9300
Sec 12 T 10N R 3W SLBM	X	X	X	X	X	X	X	X	X	X	X	X	X	X	X	X	502.5100
Sec 13 T 10N R 3W SLBM		X		X	X	X	X	X					X	X	X	X	331.1200
Sec 24 T 10N R 3W SLBM					X	X		X									53.3700
Sec 23 T 11N R 3W SLBM																X	0.1700
Sec 24 T 11N R 3W SLBM					X		X										41.0200
Sec 25 T 11N R 3W SLBM	X		X														67.4300
Sec 26 T 11N R 3W SLBM						X		X					X	X	X	X	173.6000
Sec 35 T 11N R 3W SLBM						X		X					X	X	X	X	274.6700
Sec 36 T 11N R 3W SLBM	X		X						X	X	X	X			X		146.0600

or a Total of 2767.2800 acres.

PERIOD OF USE: 04/01 TO 10/31

Group No. 75
WATER RIGHTS IN COMMON: 594,595,599,603,604,605,607,2725,2751,2856,2857,2858,3321

###IRRIGATION:	NORTH WEST QUARTER				NORTH EAST QUARTER				SOUTH WEST QUARTER				SOUTH EAST QUARTER				Section
	NW ¼	NE ¼	SW ¼	SE ¼	NW ¼	NE ¼	SW ¼	SE ¼	NW ¼	NE ¼	SW ¼	SE ¼	NW ¼	NE ¼	SW ¼	SE ¼	Totals
Sec 02 T 10N R 3W SLBM						X	X	X					X	X	X	X	187.2900
Sec 11 T 10N R 3W SLBM		X		X	X	X	X	X	X	X	X	X	X	X	X	X	315.8300
Sec 13 T 10N R 3W SLBM	X	X	X	X					X	X							113.5500
Sec 14 T 10N R 3W SLBM		X		X	X	X	X	X									131.9200
Sec 35 T 10N R 3W SLBM																X	9.3900

or a Total of 757.9800 acres.

PERIOD OF USE: 04/01 TO 10/31

Group No. 76
WATER RIGHTS IN COMMON: 603,2725,2856,2857,2858,3321

###IRRIGATION:	NORTH WEST QUARTER				NORTH EAST QUARTER				SOUTH WEST QUARTER				SOUTH EAST QUARTER				Section
	NW ¼	NE ¼	SW ¼	SE ¼	NW ¼	NE ¼	SW ¼	SE ¼	NW ¼	NE ¼	SW ¼	SE ¼	NW ¼	NE ¼	SW ¼	SE ¼	Totals
Sec 11 T 11N R 3W SLBM															X	X	69.6500

or a Total of 69.6500 acres.

PERIOD OF USE: 04/01 TO 10/31

Group No. 77
WATER RIGHTS IN COMMON: 603,605,2725,2856,2857,2858,3321

###IRRIGATION:	NORTH WEST QUARTER				NORTH EAST QUARTER				SOUTH WEST QUARTER				SOUTH EAST QUARTER				Section
	NW ¼	NE ¼	SW ¼	SE ¼	NW ¼	NE ¼	SW ¼	SE ¼	NW ¼	NE ¼	SW ¼	SE ¼	NW ¼	NE ¼	SW ¼	SE ¼	Totals
Sec 13 T 11N R 3W SLBM	X	X	X	X					X	X	X	X					277.3400
Sec 14 T 11N R 3W SLBM	X	X	X	X	X	X	X	X	X	X		X	X	X	X	X	401.4900

or a Total of 678.8300 acres.

PERIOD OF USE: 04/01 TO 10/31

Group No. 78
WATER RIGHTS IN COMMON: 603,604,605,607,2725,2751,2856,2857,2858,3321

###IRRIGATION:	NORTH WEST QUARTER				NORTH EAST QUARTER				SOUTH WEST QUARTER				SOUTH EAST QUARTER				Section
	NW ¼	NE ¼	SW ¼	SE ¼	NW ¼	NE ¼	SW ¼	SE ¼	NW ¼	NE ¼	SW ¼	SE ¼	NW ¼	NE ¼	SW ¼	SE ¼	Totals
Sec 06 T 10N R 2W SLBM	X																0.1400
Sec 01 T 10N R 3W SLBM						X											1.1500
Sec 02 T 10N R 3W SLBM	X		X						X		X						123.5100
Sec 03 T 10N R 3W SLBM		X	X	X	X	X	X	X	X	X		X	X	X	X	X	336.5200
Sec 10 T 10N R 3W SLBM					X	X		X									34.4500
Sec 11 T 10N R 3W SLBM	X		X	X					X								70.1800
Sec 19 T 11N R 2W SLBM										X		X					21.4500
Sec 30 T 11N R 2W SLBM	X	X	X	X	X	X	X	X	X		X						102.4900
Sec 31 T 11N R 2W SLBM	X	X	X	X													17.7400
Sec 23 T 11N R 3W SLBM		X		X	X	X	X	X		X		X	X	X	X		226.6600
Sec 24 T 11N R 3W SLBM	X	X	X	X	X	X	X	X		X			X	X	X	X	246.6600
Sec 25 T 11N R 3W SLBM	X	X	X	X	X	X	X	X	X	X	X	X	X	X	X	X	448.0200
Sec 26 T 11N R 3W SLBM		X	X	X	X		X		X	X	X	X	X		X		298.0300
Sec 34 T 11N R 3W SLBM						X		X				X	X	X	X	X	94.7600
Sec 35 T 11N R 3W SLBM	X	X	X	X					X	X	X	X					304.4700
Sec 36 T 11N R 3W SLBM	X	X	X	X	X	X	X	X		X			X	X	X	X	319.9500

or a Total of 2646.1800 acres.

PERIOD OF USE: 04/01 TO 10/31

Group No. 79
WATER RIGHTS IN COMMON: 599,603,604,605,607,2725,2751,2856,2857,2858,3321

###IRRIGATION:	NORTH WEST QUARTER				NORTH EAST QUARTER				SOUTH WEST QUARTER				SOUTH EAST QUARTER				Section
	NW ¼	NE ¼	SW ¼	SE ¼	NW ¼	NE ¼	SW ¼	SE ¼	NW ¼	NE ¼	SW ¼	SE ¼	NW ¼	NE ¼	SW ¼	SE ¼	Totals
Sec 23 T 11N R 3W SLBM								X						X	X	X	79.5300
Sec 24 T 11N R 3W SLBM			X						X	X							58.2500

or a Total of 137.7800 acres.

PERIOD OF USE: 04/01 TO 10/31

Group No. 80
WATER RIGHTS IN COMMON: 589,597,600,601,606,2725,2856,2857,2858,3321

###IRRIGATION:	NORTH WEST QUARTER				NORTH EAST QUARTER				SOUTH WEST QUARTER				SOUTH EAST QUARTER				Section
	NW ¼	NE ¼	SW ¼	SE ¼	NW ¼	NE ¼	SW ¼	SE ¼	NW ¼	NE ¼	SW ¼	SE ¼	NW ¼	NE ¼	SW ¼	SE ¼	Totals
Sec 05 T 9N R 3W SLBM	X	X	X	X	X		X	X	X	X	X	X	X	X	X	X	464.4100
Sec 06 T 9N R 3W SLBM					X	X	X	X					X	X	X	X	172.6200
Sec 03 T 10N R 3W SLBM	X		X	X					X		X						108.7500
Sec 04 T 10N R 3W SLBM	X	X	X	X	X	X	X	X	X	X	X	X	X	X	X	X	583.0400
Sec 05 T 10N R 3W SLBM					X	X	X	X		X		X	X	X	X	X	248.6500
Sec 08 T 10N R 3W SLBM					X	X	X	X	X	X	X	X	X	X	X	X	241.4300
Sec 09 T 10N R 3W SLBM	X	X	X	X	X	X	X	X					X	X	X	X	334.2900
Sec 10 T 10N R 3W SLBM	X	X	X	X	X		X	X		X	X	X	X	X	X	X	495.6700
Sec 11 T 10N R 3W SLBM			X														3.5000
Sec 15 T 10N R 3W SLBM					X												0.5500
Sec 16 T 10N R 3W SLBM			X	X					X	X	X						45.7400
Sec 17 T 10N R 3W SLBM		X			X	X											28.0300
Sec 20 T 10N R 3W SLBM						X	X	X		X		X	X	X	X	X	172.3600
Sec 21 T 10N R 3W SLBM	X	X	X	X	X	X	X	X	X	X	X	X	X	X	X	X	433.8600
Sec 22 T 10N R 3W SLBM									X								13.1600
Sec 28 T 10N R 3W SLBM	X	X	X	X	X	X	X	X	X	X	X	X	X	X	X	X	519.9400
Sec 29 T 10N R 3W SLBM	X	X	X	X	X	X	X	X	X	X	X	X	X	X	X	X	526.1800
Sec 30 T 10N R 3W SLBM							X	X		X		X	X	X	X	X	186.7000
Sec 31 T 10N R 3W SLBM					X	X	X	X									104.4300
Sec 32 T 10N R 3W SLBM	X	X	X	X	X	X	X	X	X	X	X	X	X	X	X	X	470.4900

	NW ¼ NW ¼	NE ¼ NW ¼	SW ¼ NW ¼	SE ¼ NW ¼	NW ¼ NE ¼	NE ¼ NE ¼	SW ¼ NE ¼	SE ¼ NE ¼	NW ¼ SW ¼	NE ¼ SW ¼	SW ¼ SW ¼	SE ¼ SW ¼	NW ¼ SE ¼	NE ¼ SE ¼	SW ¼ SE ¼	SE ¼ SE ¼	Section Totals
Sec 33 T 10N R 3W SLBM		X		X		X		X		X							139.1600
Sec 21 T 11N R 3W SLBM											X	X			X	X	149.6400
Sec 27 T 11N R 3W SLBM											X	X					39.8000
Sec 28 T 11N R 3W SLBM	X	X	X	X	X	X	X	X	X	X	X	X	X	X	X	X	593.5300
Sec 33 T 11N R 3W SLBM	X	X	X	X	X	X	X	X	X	X	X	X	X	X	X	X	533.4400
Sec 34 T 11N R 3W SLBM	X		X						X		X						116.8000

or a Total of 6726.1700 acres.

PERIOD OF USE: 04/01 TO 10/31

Group No. 81

WATER RIGHTS IN COMMON: 603,605,2725,2751,2856,2857,2858,3321

	NW ¼ NW ¼	NE ¼ NW ¼	SW ¼ NW ¼	SE ¼ NW ¼	NW ¼ NE ¼	NE ¼ NE ¼	SW ¼ NE ¼	SE ¼ NE ¼	NW ¼ SW ¼	NE ¼ SW ¼	SW ¼ SW ¼	SE ¼ SW ¼	NW ¼ SE ¼	NE ¼ SE ¼	SW ¼ SE ¼	SE ¼ SE ¼	Section Totals
Sec 13 T 11N R 3W SLBM			X														1.2300
Sec 14 T 11N R 3W SLBM							X							X		X	81.3600

or a Total of 82.5900 acres.

PERIOD OF USE: 04/01 TO 10/31

Group No. 82

WATER RIGHTS IN COMMON: 597,600,606,2725,2856,2857,2858,3321

	NW ¼ NW ¼	NE ¼ NW ¼	SW ¼ NW ¼	SE ¼ NW ¼	NW ¼ NE ¼	NE ¼ NE ¼	SW ¼ NE ¼	SE ¼ NE ¼	NW ¼ SW ¼	NE ¼ SW ¼	SW ¼ SW ¼	SE ¼ SW ¼	NW ¼ SE ¼	NE ¼ SE ¼	SW ¼ SE ¼	SE ¼ SE ¼	Section Totals
Sec 03 T 11N R 3W SLBM									X	X	X	X	X				70.1300

or a Total of 70.1300 acres.

PERIOD OF USE: 04/01 TO 10/31

Group No. 83

WATER RIGHTS IN COMMON: 590,593,594,595,598,599,603,604,605,607,2725,2751,2753,2856,2857,2858,3321

	NW ¼ NW ¼	NE ¼ NW ¼	SW ¼ NW ¼	SE ¼ NW ¼	NW ¼ NE ¼	NE ¼ NE ¼	SW ¼ NE ¼	SE ¼ NE ¼	NW ¼ SW ¼	NE ¼ SW ¼	SW ¼ SW ¼	SE ¼ SW ¼	NW ¼ SE ¼	NE ¼ SE ¼	SW ¼ SE ¼	SE ¼ SE ¼	Section Totals
Sec 04 T 9N R 3W SLBM												X			X		14.7900
Sec 08 T 9N R 3W SLBM													X	X	X	X	161.9400
Sec 09 T 9N R 3W SLBM	X	X	X	X	X	X	X	X	X	X	X	X	X	X	X	X	505.2500
Sec 15 T 9N R 3W SLBM	X	X	X	X	X		X		X	X	X						200.0200
Sec 16 T 9N R 3W SLBM	X	X	X	X	X	X	X	X		X	X	X	X	X	X	X	419.4800
Sec 17 T 9N R 3W SLBM					X	X											64.0000
Sec 21 T 9N R 3W SLBM					X	X	X	X						X		X	101.7600
Sec 22 T 9N R 3W SLBM			X						X	X	X	X	X		X		246.0800
Sec 27 T 9N R 3W SLBM	X	X	X	X	X		X		X	X	X	X					81.5200
Sec 34 T 9N R 3W SLBM	X	X	X	X													60.2800

or a Total of 1855.1200 acres.

PERIOD OF USE: 04/01 TO 10/31

Group No. 84

WATER RIGHTS IN COMMON: 2633,2725,2755,3210,3321

	NW ¼ NW ¼	NE ¼ NW ¼	SW ¼ NW ¼	SE ¼ NW ¼	NW ¼ NE ¼	NE ¼ NE ¼	SW ¼ NE ¼	SE ¼ NE ¼	NW ¼ SW ¼	NE ¼ SW ¼	SW ¼ SW ¼	SE ¼ SW ¼	NW ¼ SE ¼	NE ¼ SE ¼	SW ¼ SE ¼	SE ¼ SE ¼	Section Totals
Sec 35 T 10N R 2W SLBM			X					X									5.3000

or a Total of 5.3000 acres.

PERIOD OF USE: 04/01 TO 10/31

Group No. 85

WATER RIGHTS IN COMMON: 1395,1408,1873,2633,2825,3321

	NW ¼ NW ¼	NE ¼ NW ¼	SW ¼ NW ¼	SE ¼ NW ¼	NW ¼ NE ¼	NE ¼ NE ¼	SW ¼ NE ¼	SE ¼ NE ¼	NW ¼ SW ¼	NE ¼ SW ¼	SW ¼ SW ¼	SE ¼ SW ¼	NW ¼ SE ¼	NE ¼ SE ¼	SW ¼ SE ¼	SE ¼ SE ¼	Section Totals
Sec 36 T 10N R 2W SLBM								X			X						7.6000

or a Total of 7.6000 acres.

PERIOD OF USE: 04/01 TO 10/31

Group No. 86
WATER RIGHTS IN COMMON: 589,593,594,595,597,598,599,600,601,603,604,605,606,607,2856,2857,2858,3321

PERIOD OF USE: 01/01 TO 12/31

###STOCKWATERING: 26000 Equivalent Livestock Units
This right limited to the stockwatering of 16,000 ELUs.

Group No. 87
WATER RIGHTS IN COMMON: 1169,2633,2725,2752,2754,2755,3321

###IRRIGATION:	NORTH WEST QUARTER				NORTH EAST QUARTER				SOUTH WEST QUARTER				SOUTH EAST QUARTER				Section Totals
	NW ¼	NE ¼	SW ¼	SE ¼	NW ¼	NE ¼	SW ¼	SE ¼	NW ¼	NE ¼	SW ¼	SE ¼	NW ¼	NE ¼	SW ¼	SE ¼	
											X						17.3600
Sec 07 T 10N R 2W SLBM																	3.4500
Sec 18 T 10N R 2W SLBM						X											

PERIOD OF USE: 04/01 TO 10/31

or a Total of 20.8100 acres.

Group No. 88
WATER RIGHTS IN COMMON: 2633,2725,2752,2754,2755,3321,3481

###IRRIGATION:	NORTH WEST QUARTER				NORTH EAST QUARTER				SOUTH WEST QUARTER				SOUTH EAST QUARTER				Section Totals
	NW ¼	NE ¼	SW ¼	SE ¼	NW ¼	NE ¼	SW ¼	SE ¼	NW ¼	NE ¼	SW ¼	SE ¼	NW ¼	NE ¼	SW ¼	SE ¼	
																	6.3000
Sec 05 T 9N R 2W SLBM	LOT 9																3.4000
Sec 05 T 9N R 2W SLBM	LOT 6																20.6100
Sec 06 T 9N R 2W SLBM	LOT 8																6.4400
Sec 06 T 9N R 2W SLBM	LOT 9																

PERIOD OF USE: 04/01 TO 10/31

or a Total of 36.7500 acres.

This Right has a total irrigated acreage for all claims of 66469.78 acres.

REMARKS:

This right is limited to the irrigation requirements of 16,511.04 acres.

This right is supplemented by Bear Lake storage water delivered by Utah Power and Light Company to the Bear River Canal Company pursuant to that certain Conveyance and Agreement by and between Utah-Idaho Sugar Company and Utah Power and Light Company, dated December 30,1912.

This right is subject to any future groundwater development located hydrologically above the point of diversion and any future changes or exchanges that may move water above, below and/or across this point of diversion for development of a public water project.

The water is diverted from the Bear River at Cutler Dam into the West Canal having a capacity of 750 cfs and the East Canal (Hammond Canal) having a capacity of 175 cfs. The water is then delivered throughout the service area of the Bear River Canal Company.

29-3322 NAME: Kent & Terie Purser INT: 100% FLOW: 0.015 cfs

TYPE OF RIGHT: A62584 PRIORITY: 06/12/1987 SOURCE: Underground Water Well

POINT OF DIVERSION -- UNDERGROUND: (1) N 1250 ft. W 225 ft. from SE Cor, Sec 12, T 12N, R 3W, SLBM. DIAM: 6 inches. DEPTH: 33 feet.

WATER RIGHTS IN COMMON: 3322

###IRRIGATION:	NORTH WEST QUARTER				NORTH EAST QUARTER				SOUTH WEST QUARTER				SOUTH EAST QUARTER				Section Totals
	NW ¼	NE ¼	SW ¼	SE ¼	NW ¼	NE ¼	SW ¼	SE ¼	NW ¼	NE ¼	SW ¼	SE ¼	NW ¼	NE ¼	SW ¼	SE ¼	
Sec 12 T 12N R 3W SLBM																X	0.8600

PERIOD OF USE: 04/01 TO 10/31

or a Total of .8600 acres.

29-3325 NAME: Ray Evans INT: 100% FLOW: 0.025 cfs

TYPE OF RIGHT: A62633 PRIORITY: 06/29/1987 SOURCE: Underground Water Well

POINT OF DIVERSION -- UNDERGROUND: (1) N 898 ft. W 152 ft. from E¼ Cor, Sec 34, T 12N, R 3W, SLBM. DIAM: 6 inches.

WATER RIGHTS IN COMMON: 3325

###IRRIGATION:	NORTH WEST QUARTER				NORTH EAST QUARTER				SOUTH WEST QUARTER				SOUTH EAST QUARTER				Section Totals
	NW ¼	NE ¼	SW ¼	SE ¼	NW ¼	NE ¼	SW ¼	SE ¼	NW ¼	NE ¼	SW ¼	SE ¼	NW ¼	NE ¼	SW ¼	SE ¼	
Sec 34 T 12N R 3W SLBM								X									0.1500

PERIOD OF USE: 04/01 TO 10/31

or a Total of .1500 acres.

29-3326 NAME: Randy S. Haltiner INT: 100% FLOW: 0.015 cfs

TYPE OF RIGHT: A62674 PRIORITY: 07/09/1987 SOURCE: Underground Water Well

POINT OF DIVERSION -- UNDERGROUND: (1) N 760 ft. E 2360 ft. from SW Cor, Sec 1, T 11N, R 3W, SLBM. DIAM: 8 inches. DEPTH: 30 feet.

WATER RIGHTS IN COMMON: 3326

###IRRIGATION:	NORTH WEST QUARTER				NORTH EAST QUARTER				SOUTH WEST QUARTER				SOUTH EAST QUARTER				Section Totals
	NW ¼	NE ¼	SW ¼	SE ¼	NW ¼	NE ¼	SW ¼	SE ¼	NW ¼	NE ¼	SW ¼	SE ¼	NW ¼	NE ¼	SW ¼	SE ¼	
Sec 01 T 11N R 3W SLBM												X					0.2000

PERIOD OF USE: 04/01 TO 10/31

or a Total of .2000 acres.

PERIOD OF USE: 01/01 TO 12/31

###DOMESTIC: 1 Family

29-3336 NAME: Dennis D. Hirschi INT: 100% FLOW: 0.015 cfs

TYPE OF RIGHT: A62784 PRIORITY: 08/24/1987 SOURCE: Underground Water Well

POINT OF DIVERSION -- UNDERGROUND: (1) N 2540 ft. W 2089 ft. from SE Cor, Sec 1, T 11N, R 3W, SLBM. DIAM: 6 inches. DEPTH: 250 feet.

WATER RIGHTS IN COMMON: 3336

###IRRIGATION:	NORTH WEST QUARTER				NORTH EAST QUARTER				SOUTH WEST QUARTER				SOUTH EAST QUARTER				Section Totals
	NW ¼	NE ¼	SW ¼	SE ¼	NW ¼	NE ¼	SW ¼	SE ¼	NW ¼	NE ¼	SW ¼	SE ¼	NW ¼	NE ¼	SW ¼	SE ¼	
Sec 01 T 11N R 3W SLBM													0.2500				0.2500

PERIOD OF USE: 04/01 TO 10/31

or a Total of .2500 acres.

###STOCKWATERING: 10 Equivalent Livestock Units — PERIOD OF USE: 01/01 TO 12/31

###DOMESTIC: 1 Family — PERIOD OF USE: 01/01 TO 12/31

29-3340 NAME: David G. Guillot — INT: 100% FLOW: 0.027 cfs

TYPE OF RIGHT: A62809 — PRIORITY: 09/01/1987 SOURCE: Underground Water Well

POINT OF DIVERSION -- UNDERGROUND: (1) S 482 ft. E 1288 ft. from NW Cor, Sec 11, T 11N, R 3W, SLBM. DIAM: 6 inches. DEPTH: 18 feet.

WATER RIGHTS IN COMMON: 3340

###IRRIGATION:

	NORTH WEST QUARTER				NORTH EAST QUARTER				SOUTH WEST QUARTER				SOUTH EAST QUARTER				Section
	NW ¼	NE ¼	SW ¼	SE ¼	NW ¼	NE ¼	SW ¼	SE ¼	NW ¼	NE ¼	SW ¼	SE ¼	NW ¼	NE ¼	SW ¼	SE ¼	Totals
Sec 11 T 11N R 3W SLBM		X															0.1500

or a Total of .1500 acres.

PERIOD OF USE: 04/01 TO 10/31

29-3343 NAME: Garn Farms — INT: 50% FLOW: 16.86 acre-feet
Garn Land Company — INT: 50%

TYPE OF RIGHT: A62857 — PRIORITY: 09/25/1987 SOURCE: Unnamed Drain

POINT OF DIVERSION -- SURFACE: (1) N 286 ft. E 542 ft. from W¼ Cor, Sec 6, T 12N, R 2W, SLBM.

WATER RIGHTS IN COMMON: 3343

###FISH CULTURE: — PERIOD OF USE: 01/01 TO 12/31

Storage from 01/01 to 12/31, inclusive, in Unnamed Reservoir with a maximum capacity of 16.86 acre-feet, located in:

	NORTH-WEST¼				*	*	NORTH-EAST¼				*	*	SOUTH-WEST¼				*	*	SOUTH-EAST¼			
	NW	NE	SW	SE	*	*	NW	NE	SW	SE	*	*	NW	NE	SW	SE	*	*	NW	NE	SW	SE
Sec 06 T 12N R 2W SLBM	X		X		*	*					*	*					*	*				

REMARKS:

The total consumptive use under this water right includes 11.68 AF of
reservoir evaporation calculated by data from `Consumptive Use of Irrigated
Crops in Utah`, Research Report 145, NWS Corinne.

29-3350 NAME: Brian & Heather Smith — INT: 100% FLOW: 0.015 cfs OR 1.59 acre-feet

TYPE OF RIGHT: A62874 — PRIORITY: 09/24/1987 SOURCE: Underground Water Well

POINT OF DIVERSION -- UNDERGROUND: (1) N 2555 ft. E 864 ft. from S¼ Cor, Sec 1, T 11N, R 3W, SLBM. DIAM: 6 inches. DEPTH: 35 feet.

WATER RIGHTS IN COMMON: 3350

###IRRIGATION:

	NORTH WEST QUARTER				NORTH EAST QUARTER				SOUTH WEST QUARTER				SOUTH EAST QUARTER				Section
	NW ¼	NE ¼	SW ¼	SE ¼	NW ¼	NE ¼	SW ¼	SE ¼	NW ¼	NE ¼	SW ¼	SE ¼	NW ¼	NE ¼	SW ¼	SE ¼	Totals
Sec 01 T 11N R 3W SLBM														X			0.2500

or a Total of .2500 acres.

PERIOD OF USE: 04/01 TO 10/31

###STOCKWATERING: 5 Equivalent Livestock Units — PERIOD OF USE: 01/01 TO 12/31

###DOMESTIC: 1 Family — PERIOD OF USE: 01/01 TO 12/31

29-3354 NAME: Jay A. Capener — INT: 100% FLOW: 0.015 cfs OR 1.92 acre-feet

TYPE OF RIGHT: A62914 — PRIORITY: 09/02/1994 SOURCE: Underground Water Well

POINT OF DIVERSION -- UNDERGROUND: (1) S 1659 ft. E 193 ft. from NW Cor, Sec 12, T 12N, R 3W, SLBM. DIAM: 6 inches. DEPTH: 30 feet.

WATER RIGHTS IN COMMON: 3354

###IRRIGATION:

	NORTH WEST QUARTER				NORTH EAST QUARTER				SOUTH WEST QUARTER				SOUTH EAST QUARTER				Section
	NW ¼	NE ¼	SW ¼	SE ¼	NW ¼	NE ¼	SW ¼	SE ¼	NW ¼	NE ¼	SW ¼	SE ¼	NW ¼	NE ¼	SW ¼	SE ¼	Totals
Sec 12 T 12N R 3W SLBM			X														0.4800

or a Total of .4800 acres.

PERIOD OF USE: 04/01 TO 10/31

###DOMESTIC: 1 Family — PERIOD OF USE: 01/01 TO 12/31

Domestic use under this right is limited to use as an emergency backup source and has no sole supply.

29-3360 NAME: Daniel L. & Linda K. Weathbrook — INT: 100% FLOW: 0.015 cfs

TYPE OF RIGHT: A62977 — PRIORITY: 02/25/1988 SOURCE: Underground Water Well

POINT OF DIVERSION -- UNDERGROUND: (1) N 117 ft. E 1075 ft. from S¼ Cor, Sec 23, T 12N, R 3W, SLBM. DIAM: 3 inches. DEPTH: 20 feet.

WATER RIGHTS IN COMMON: 3360

###IRRIGATION:

	NORTH WEST QUARTER				NORTH EAST QUARTER				SOUTH WEST QUARTER				SOUTH EAST QUARTER				Section
	NW ¼	NE ¼	SW ¼	SE ¼	NW ¼	NE ¼	SW ¼	SE ¼	NW ¼	NE ¼	SW ¼	SE ¼	NW ¼	NE ¼	SW ¼	SE ¼	Totals
Sec 23 T 12N R 3W SLBM															X		0.4000

or a Total of .4000 acres.

PERIOD OF USE: 04/01 TO 10/31

REMARKS:

29-3364 NAME: Arnold Gary Eberhard — INT: 100% FLOW: 0.033 cfs

TYPE OF RIGHT: A63009 — PRIORITY: 12/28/1987 SOURCE: Underground Water Well

POINT OF DIVERSION -- UNDERGROUND: (1) S 610 ft. E 1320 ft. from NW Cor, Sec 10, T 11N, R 3W, SLBM. DIAM: 8 inches. DEPTH: 30 feet.

WATER RIGHTS IN COMMON: 3364

###IRRIGATION:

	NORTH WEST QUARTER				NORTH EAST QUARTER				SOUTH WEST QUARTER				SOUTH EAST QUARTER				Section
	NW ¼	NE ¼	SW ¼	SE ¼	NW ¼	NE ¼	SW ¼	SE ¼	NW ¼	NE ¼	SW ¼	SE ¼	NW ¼	NE ¼	SW ¼	SE ¼	Totals
Sec 10 T 11N R 3W SLBM	X		X														0.7200

or a Total of .7200 acres.

PERIOD OF USE: 04/01 TO 10/31

29-3369 NAME: Tremonton City Corporation INT: 100% FLOW: 0.2 cfs OR 14.0 acre-feet

TYPE OF RIGHT: A63038 PRIORITY: 01/13/1988 SOURCE: Tremonton - Garland Drain

POINT OF DIVERSION -- DRAIN: (1) N 2119 ft. E 1292 ft. from SW Cor, Sec 10, T 11N, R 3W, SLBM.

WATER RIGHTS IN COMMON: 3369

###IRRIGATION:	NORTH WEST QUARTER				NORTH EAST QUARTER				SOUTH WEST QUARTER				SOUTH EAST QUARTER				Section Totals
	NW ¼	NE ¼	SW ¼	SE ¼	NW ¼	NE ¼	SW ¼	SE ¼	NW ¼	NE ¼	SW ¼	SE ¼	NW ¼	NE ¼	SW ¼	SE ¼	
Sec 10 T 11N R 3W SLBM									X	X							3.5000

or a Total of 3.5000 acres. PERIOD OF USE: 04/01 TO 10/31

29-3372 NAME: Brent & Deborah Richards INT: 100% FLOW: 0.04 cfs

TYPE OF RIGHT: A63094 PRIORITY: 02/26/1988 SOURCE: Underground Water Well

POINT OF DIVERSION -- UNDERGROUND: (1) N 160 ft. W 240 ft. from S¼ Cor, Sec 27, T 12N, R 3W, SLBM. DIAM: 12 inches. DEPTH: 25 feet.

WATER RIGHTS IN COMMON: 3372

###IRRIGATION:	NORTH WEST QUARTER				NORTH EAST QUARTER				SOUTH WEST QUARTER				SOUTH EAST QUARTER				Section Totals
	NW ¼	NE ¼	SW ¼	SE ¼	NW ¼	NE ¼	SW ¼	SE ¼	NW ¼	NE ¼	SW ¼	SE ¼	NW ¼	NE ¼	SW ¼	SE ¼	
Sec 27 T 12N R 3W SLBM												X					0.9200

or a Total of .9200 acres. PERIOD OF USE: 04/01 TO 10/31

###STOCKWATERING: 6 Equivalent Livestock Units PERIOD OF USE: 01/01 TO 12/31

29-3374 NAME: Owen Ellis & Della May Howard INT: 100% FLOW: 0.03 cfs

TYPE OF RIGHT: A63225 PRIORITY: 05/11/1988 SOURCE: Underground Water Well

POINT OF DIVERSION -- UNDERGROUND: (1) S 139 ft. W 1500 ft. from E¼ Cor, Sec 1, T 11N, R 3W, SLBM. DIAM: 8 inches. DEPTH: 40 feet.

WATER RIGHTS IN COMMON: 3374

###IRRIGATION:	NORTH WEST QUARTER				NORTH EAST QUARTER				SOUTH WEST QUARTER				SOUTH EAST QUARTER				Section Totals
	NW ¼	NE ¼	SW ¼	SE ¼	NW ¼	NE ¼	SW ¼	SE ¼	NW ¼	NE ¼	SW ¼	SE ¼	NW ¼	NE ¼	SW ¼	SE ¼	
Sec 01 T 11N R 3W SLBM													X				0.2000

or a Total of .2000 acres. PERIOD OF USE: 04/01 TO 10/31

REMARKS:

The Certificate of Beneficial Use describes the point of diversion as being
located South 139 feet West 1500 feet from the E4 Corner Section 1, T11N, R3W,
SLBM.

29-3378 NAME: Johan J. & Estella L. Graf INT: 100% FLOW: 0.015 cfs OR 1.0 acre-feet

TYPE OF RIGHT: A63156 PRIORITY: 04/01/1988 SOURCE: Underground Water Wells

POINTS OF DIVERSION -- UNDERGROUND: (1) N 189 ft. E 1440 ft. from SW Cor, Sec 07, T 11N, R 3W, SLBM. DIAM: 2 inches. DEPTH: 246 feet.
(2) N 132 ft. E 1443 ft. from SW Cor, Sec 07, T 11N, R 3W, SLBM. DIAM: 2 inches. DEPTH: 230 feet.

WATER RIGHTS IN COMMON: 30,3378

###IRRIGATION:	NORTH WEST QUARTER				NORTH EAST QUARTER				SOUTH WEST QUARTER				SOUTH EAST QUARTER				Section
	NW ¼	NE ¼	SW ¼	SE ¼	NW ¼	NE ¼	SW ¼	SE ¼	NW ¼	NE ¼	SW ¼	SE ¼	NW ¼	NE ¼	SW ¼	SE ¼	Totals
Sec 07 T 11N R 3W SLBM												X					0.2500

or a Total of .2500 acres. PERIOD OF USE: 04/01 TO 10/31

###STOCKWATERING: 10 Equivalent Livestock Units PERIOD OF USE: 01/01 TO 12/31
Stockwatering under this right has no sole supply.

###DOMESTIC: 1 Family PERIOD OF USE: 01/01 TO 12/31
Domestic use under this right has no sole supply.

29-3392 NAME: William L. Busby INT: 100% FLOW: 0.015 cfs

TYPE OF RIGHT: A63313 PRIORITY: 06/17/1988 SOURCE: Underground Water Well

POINT OF DIVERSION -- UNDERGROUND: (1) S 1475 ft. W 125 ft. from E¼ Cor, Sec 12, T 12N, R 3W, SLBM. DIAM: 6 inches. DEPTH: 60 feet.

WATER RIGHTS IN COMMON: 3392

###IRRIGATION:	NORTH WEST QUARTER				NORTH EAST QUARTER				SOUTH WEST QUARTER				SOUTH EAST QUARTER				Section
	NW ¼	NE ¼	SW ¼	SE ¼	NW ¼	NE ¼	SW ¼	SE ¼	NW ¼	NE ¼	SW ¼	SE ¼	NW ¼	NE ¼	SW ¼	SE ¼	Totals
Sec 12 T 12N R 3W SLBM																X	0.4200

or a Total of .4200 acres. PERIOD OF USE: 04/01 TO 10/31

###STOCKWATERING: 3 Equivalent Livestock Units PERIOD OF USE: 01/01 TO 12/31

29-3399 NAME: Sherrie Troseth INT: FLOW: 0.06 cfs

TYPE OF RIGHT: A63403 PRIORITY: 07/20/1988 SOURCE: Underground Water Well

POINT OF DIVERSION -- UNDERGROUND: (1) N 1890 ft. W 2110 ft. from E¼ Cor, Sec 6, T 12N, R 2W, SLBM. DIAM: 6 inches. DEPTH: 30 feet.

WATER RIGHTS IN COMMON: 3399

###IRRIGATION:	NORTH WEST QUARTER				NORTH EAST QUARTER				SOUTH WEST QUARTER				SOUTH EAST QUARTER				Section
	NW ¼	NE ¼	SW ¼	SE ¼	NW ¼	NE ¼	SW ¼	SE ¼	NW ¼	NE ¼	SW ¼	SE ¼	NW ¼	NE ¼	SW ¼	SE ¼	Totals
Sec 06 T 12N R 2W SLBM					X												1.0000

or a Total of 1.0000 acres. PERIOD OF USE: 04/01 TO 10/31

Water Right Number 29-3399 is limited to the irrigation requirements of 1.0000 acres.

29-3401 NAME: Carol Mary Green Trustee INT: 10% FLOW: 0.015 cfs
Glen William & Mary C. Lehmitz Trustees INT: 90%

TYPE OF RIGHT: Diligence PRIORITY: 1933 SOURCE: Underground Water Well

POINT OF DIVERSION -- UNDERGROUND: (1) N 135 ft. W 965 ft. from SE Cor, Sec 35, T 12N, R 4W, SLBM. DIAM: 6 inches. DEPTH: 40 feet.

WATER RIGHTS IN COMMON: 3401

###IRRIGATION:	NORTH WEST QUARTER				NORTH EAST QUARTER				SOUTH WEST QUARTER				SOUTH EAST QUARTER				Section Totals
	NW ¼	NE ¼	SW ¼	SE ¼	NW ¼	NE ¼	SW ¼	SE ¼	NW ¼	NE ¼	SW ¼	SE ¼	NW ¼	NE ¼	SW ¼	SE ¼	
Sec 35 T 12N R 4W SLBM																X	0.3000

or a Total of .3000 acres. PERIOD OF USE: 04/01 TO 10/31

29-3406 NAME: Slash M Ranch LLC INT: 100% FLOW: 0.11 cfs

TYPE OF RIGHT: Diligence PRIORITY: 1903 SOURCE: Grandpa Bo Springs

POINTS OF DIVERSION -- SURFACE: (1) S 2150 ft. E 2007 ft. from NW Cor, Sec 13, T 12N, R 3W, SLBM.
(2) S 2450 ft. E 2076 ft. from NW Cor, Sec 13, T 12N, R 3W, SLBM.

WATER RIGHTS IN COMMON: 3406

###STOCKWATERING: 60 Equivalent Livestock Units PERIOD OF USE: 01/01 TO 12/31

###DOMESTIC: 1 Family PERIOD OF USE: 01/01 TO 12/31

###WILDLIFE: Fish culture PERIOD OF USE: 01/01 TO 12/31

PLACE OF USE: (which includes all or part of the following legal subdivisions:)

	NORTH-WEST¼				*		*	NORTH-EAST¼				*		*	SOUTH-WEST¼				*		*	SOUTH-EAST¼			
	NW	NE	SW	SE	*		*	NW	NE	SW	SE	*		*	NW	NE	SW	SE	*		*	NW	NE	SW	SE
Sec 13 T 12N R 3W SLBM				X	*		*					*		*					*		*				

Storage from 01/01 to 12/31, inclusive, in Unnamed Reservoir with a maximum capacity of 1.04 acre-feet, located in:

	NORTH-WEST¼				*		*	NORTH-EAST¼				*		*	SOUTH-WEST¼				*		*	SOUTH-EAST¼			
	NW	NE	SW	SE	*		*	NW	NE	SW	SE	*		*	NW	NE	SW	SE	*		*	NW	NE	SW	SE
Sec 13 T 12N R 3W SLBM				X	*		*					*		*					*		*				

REMARKS:

The total consumptive use under this water right includes 0.27 AF of reservoir evaporation calculated by data from `Consumptive Use of Irrigated Crops in Utah`, Research Report 145, NWS Corinne.

29-3407 NAME: Slash M Ranch LLC INT: 100% FLOW: 0.1 cfs

TYPE OF RIGHT: Diligence PRIORITY: 1903 SOURCE: Sally`s Springs

POINTS OF DIVERSION -- SURFACE: (1) S 2115 ft. W 245 ft. from NE Cor, Sec 26, T 12N, R 3W, SLBM.
(2) S 1980 ft. W 235 ft. from NE Cor, Sec 26, T 12N, R 3W, SLBM.

WATER RIGHTS IN COMMON: 3407

###STOCKWATERING: 70 Equivalent Livestock Units PERIOD OF USE: 01/01 TO 12/31

PLACE OF USE: (which includes all or part of the following legal subdivisions:)

	NORTH-WEST¼				*	*	NORTH-EAST¼				*	*	SOUTH-WEST¼				*	*	SOUTH-EAST¼			
	NW	NE	SW	SE	*	*	NW	NE	SW	SE	*	*	NW	NE	SW	SE	*	*	NW	NE	SW	SE
Sec 26 T 12N R 3W SLBM					*	*				X	*	*					*	*				

29-3418 NAME: Riverbend Land & Cattle Company INT: 100% FLOW: 0.015 cfs

TYPE OF RIGHT: Diligence PRIORITY: 1860 SOURCE: Bear River

POINT OF DIVERSION: Stockwatering directly on stream from a point at N 3820 ft. E 1 ft. from SW corner, Sec 29, T10N, R 2W, SLBM,
to a point at N 555 ft. E 1 ft. from SW corner, Sec 29, T10N, R 2W, SLBM.

WATER RIGHTS IN COMMON: 3418

###STOCKWATERING: 100 Equivalent Livestock Units PERIOD OF USE: 01/01 TO 12/31

PLACE OF USE: (which includes all or part of the following legal subdivisions:)

	NORTH-WEST¼				*	*	NORTH-EAST¼				*	*	SOUTH-WEST¼				*	*	SOUTH-EAST¼			
	NW	NE	SW	SE	*	*	NW	NE	SW	SE	*	*	NW	NE	SW	SE	*	*	NW	NE	SW	SE
Sec 29 T 10N R 2W SLBM	Lot 3																					
Sec 29 T 10N R 2W SLBM	Lot 4																					
Sec 29 T 10N R 2W SLBM	Lot 7																					

29-3482 NAME: Connor Cattle Company INT: 100% FLOW: 3.0 cfs

TYPE OF RIGHT: D6406 PRIORITY: 1902 SOURCE: Coyote Creek

POINTS OF DIVERSION -- SURFACE: (1) S 10 ft. E 985 ft. from NW Cor, Sec 8, T 10N, R 4W, SLBM.
(2) S 670 ft. E 1485 ft. from NW Cor, Sec 8, T 10N, R 4W, SLBM.

WATER RIGHTS IN COMMON: 3482

###IRRIGATION:

	NORTH WEST QUARTER				NORTH EAST QUARTER				SOUTH WEST QUARTER				SOUTH EAST QUARTER				Section
	NW ¼	NE ¼	SW ¼	SE ¼	NW ¼	NE ¼	SW ¼	SE ¼	NW ¼	NE ¼	SW ¼	SE ¼	NW ¼	NE ¼	SW ¼	SE ¼	Totals
Sec 08 T 10N R 4W SLBM		X		X		X		X		X		X		X		X	96.7000

or a Total of 96.7000 acres. PERIOD OF USE: 04/01 TO 10/31

Flow was not measured but diversion works can easily accommodate 3.0 cfs of water. Coyote Creek flows commonly fluctuate throughout the irrigation season and may be many times the flow claimed under this right. Annual diversion limitation under this claim is limited to the irrigation requirements of 96.70 acres or 386.80 acre-feet.

29-3484 NAME: USA Fish & Wildlife Service INT: 100% FLOW: 45.0 cfs

TYPE OF RIGHT: Decree PRIORITY: 1896 SOURCE: Black Slough

POINT OF DIVERSION -- SURFACE: (1) S 2570 ft. 0 ft. from NW Cor, Sec 28, T 9N, R 2W, SLBM.

POINT OF DIVERSION: Irrigation from a stream from a point at N 0 ft. E 235 ft. from NW corner, Sec 5, T 8N, R 2W, SLBM, to a point at N 0 ft. E 0 ft. from NE corner, Sec 5, T 8N, R 2W, SLBM.

WATER RIGHTS IN COMMON: 3484

###IRRIGATION:

	NORTH WEST QUARTER				NORTH EAST QUARTER				SOUTH WEST QUARTER				SOUTH EAST QUARTER				Section
	NW ¼	NE ¼	SW ¼	SE ¼	NW ¼	NE ¼	SW ¼	SE ¼	NW ¼	NE ¼	SW ¼	SE ¼	NW ¼	NE ¼	SW ¼	SE ¼	Totals
Sec 04 T 8N R 2W SLBM	X	X															46.1100
Sec 05 T 8N R 2W SLBM	X	X	X	X	X	X	X	X	X	X			X	X			337.2400
Sec 06 T 8N R 2W SLBM								X									14.5500
Sec 33 T 9N R 2W SLBM	X		X						X		X						150.6700

or a Total of 548.5700 acres. PERIOD OF USE: 04/01 TO 10/31

###OTHER: Waterfowl Habitat PERIOD OF USE: 01/01 TO 12/31

REMARKS:

Points of diversion as described on this claim are the points at which the stream or natural channels enter claimant`s property. This right is evidenced by Civil Decree #4473 and covers the use of Black Slough waters as they have naturally and historically flowed upon the claimant`s property. Black Slough naturally floods these lands during the months of April through June; 92 out of 214 days of the irrigation season. Therefore, the annual diversion limit under this right is limited to 92/214 x 548.57 acres x 4.0 AF/acre/year = 940.4 AF/yr.

Flow: Civil Decree #4473 establishes the flow 45.0 cfs shared by Water User`s Claims for this right and 3079,3080,3081,3082,3083,3084,3085,3086,3412.

29-3485 NAME: USA Fish & Wildlife Service INT: 100% FLOW: 15.9 cfs

TYPE OF RIGHT: Diligence PRIORITY: 1902 SOURCE: Bear River

POINTS OF DIVERSION -- SURFACE: (1) S 443 ft. W 325 ft. from NW Cor, Sec 35, T 9N, R 4W, SLBM.
(2) S 281 ft. E 2286 ft. from NW Cor, Sec 35, T 9N, R 4W, SLBM.

WATER RIGHTS IN COMMON: 3485

###OTHER: Waterfowl Habitat PERIOD OF USE: 01/01 TO 12/31

The effective service area under this right is 1,589.84 acres.

PLACE OF USE: (which includes all or part of the following legal subdivisions:)

	NORTH-WEST¼				*	*	NORTH-EAST¼				*	*	SOUTH-WEST¼				*	*	SOUTH-EAST¼			
	NW	NE	SW	SE	*	*	NW	NE	SW	SE	*	*	NW	NE	SW	SE	*	*	NW	NE	SW	SE
Sec 09 T 8N R 2W SLBM	X	X	X	X	*	*	X	X	X	X	*	*	X	X	X	X	*	*	X		X	
Sec 16 T 8N R 2W SLBM	X	X	X		*	*					*	*	X				*	*				
Sec 07 T 8N R 3W SLBM			X	X	*	*			X	X	*	*	X	X	X	X	*	*	X	X	X	X
Sec 08 T 8N R 3W SLBM			X	X	*	*			X	X	*	*	X	X	X	X	*	*	X	X	X	X

Sec 09 T	8N R	3W SLBM			X	X	*	*				X	X	*	*	X	X	X	X	*	*	X	X	X	X
Sec 10 T	8N R	3W SLBM			X	X	*	*				X	X	*	*	X	X	X	X	*	*	X	X	X	X
Sec 11 T	8N R	3W SLBM			X	X	*	*	X	X	X	X	X	*	*	X	X	X	X	*	*	X	X	X	X
Sec 12 T	8N R	3W SLBM	X	X	X	X	*	*	X	X	X	X	X	*	*	X	X	X	X	*	*	X	X	X	X
Sec 13 T	8N R	3W SLBM	X	X	X	X	*	*	X	X	X	X	X	*	*	X	X	X	X	*	*	X	X	X	X
Sec 14 T	8N R	3W SLBM	X	X	X	X	*	*	X	X	X	X	X	*	*	X	X	X	X	*	*	X	X	X	X
Sec 15 T	8N R	3W SLBM	X	X	X	X	*	*	X	X	X	X	X	*	*	X	X	X	X	*	*	X	X	X	X
Sec 16 T	8N R	3W SLBM	X	X	X	X	*	*	X	X	X	X	X	*	*	X	X	X	X	*	*	X	X	X	X
Sec 17 T	8N R	3W SLBM	X	X	X	X	*	*	X	X	X	X	X	*	*	X	X	X	X	*	*	X	X	X	X
Sec 18 T	8N R	3W SLBM	X	X	X	X	*	*	X	X	X	X	X	*	*	X	X	X	X	*	*	X	X	X	X
Sec 19 T	8N R	3W SLBM	X	X	X	X	*	*	X	X	X	X	X	*	*	X	X	X	X	*	*	X	X	X	X
Sec 20 T	8N R	3W SLBM	X	X	X	X	*	*	X	X	X	X	X	*	*	X	X	X	X	*	*	X	X	X	X
Sec 21 T	8N R	3W SLBM	X	X	X	X	*	*	X	X	X	X	X	*	*	X	X	X	X	*	*	X	X	X	X
Sec 22 T	8N R	3W SLBM	X	X	X	X	*	*	X	X	X	X	X	*	*	X	X	X	X	*	*	X	X	X	X
Sec 23 T	8N R	3W SLBM	X	X	X	X	*	*	X	X	X	X	X	*	*	X	X	X	X	*	*	X	X	X	X
Sec 24 T	8N R	3W SLBM	X	X	X	X	*	*	X	X	X	X	X	*	*	X	X	X	X	*	*	X	X	X	X
Sec 25 T	8N R	3W SLBM	X	X	X	X	*	*	X	X	X	X	X	*	*					*	*				
Sec 26 T	8N R	3W SLBM	X	X	X	X	*	*	X	X	X	X	X	*	*					*	*				
Sec 27 T	8N R	3W SLBM	X	X	X	X	*	*	X	X	X	X	X	*	*					*	*				
Sec 28 T	8N R	3W SLBM	X	X	X	X	*	*	X	X	X	X	X	*	*					*	*				
Sec 29 T	8N R	3W SLBM	X	X	X	X	*	*	X	X	X	X	X	*	*	X	X	X	X	*	*	X	X	X	X
Sec 30 T	8N R	3W SLBM	X	X	X	X	*	*	X	X	X	X	X	*	*					*	*				
Sec 01 T	8N R	4W SLBM	X	X	X	X	*	*	X	X	X	X	X	*	*	X	X	X	X	*	*	X	X	X	X
Sec 02 T	8N R	4W SLBM	X	X	X	X	*	*	X	X	X	X	X	*	*	X	X	X	X	*	*	X	X	X	X
Sec 03 T	8N R	4W SLBM	X	X	X	X	*	*	X	X	X	X	X	*	*	X	X	X	X	*	*	X	X	X	X
Sec 04 T	8N R	4W SLBM	X	X	X	X	*	*	X	X	X	X	X	*	*	X	X	X	X	*	*	X	X	X	X
Sec 05 T	8N R	4W SLBM	X	X	X	X	*	*	X	X	X	X	X	*	*	X	X	X	X	*	*	X	X	X	X
Sec 06 T	8N R	4W SLBM	X	X	X	X	*	*	X	X	X	X	X	*	*	X	X	X	X	*	*	X	X	X	X
Sec 07 T	8N R	4W SLBM	X	X	X	X	*	*	X	X	X	X	X	*	*	X	X	X	X	*	*	X	X	X	X
Sec 08 T	8N R	4W SLBM	X	X	X	X	*	*	X	X	X	X	X	*	*	X	X	X	X	*	*	X	X	X	X
Sec 09 T	8N R	4W SLBM	X	X	X	X	*	*	X	X	X	X	X	*	*	X	X	X	X	*	*	X	X	X	X
Sec 10 T	8N R	4W SLBM	X	X	X	X	*	*	X	X	X	X	X	*	*	X	X	X	X	*	*	X	X	X	X
Sec 11 T	8N R	4W SLBM	X	X	X	X	*	*	X	X	X	X	X	*	*	X	X	X	X	*	*	X	X	X	X
Sec 12 T	8N R	4W SLBM	X	X	X	X	*	*	X	X	X	X	X	*	*	X	X	X	X	*	*	X	X	X	X
Sec 13 T	8N R	4W SLBM	X	X	X	X	*	*	X	X	X	X	X	*	*	X	X	X	X	*	*	X	X	X	X
Sec 15 T	8N R	4W SLBM	X	X	X	X	*	*	X	X	X	X	X	*	*	X	X	X	X	*	*	X	X	X	X
Sec 16 T	8N R	4W SLBM	X	X	X	X	*	*	X	X	X	X	X	*	*	X	X	X	X	*	*	X	X	X	X
Sec 24 T	8N R	4W SLBM	X	X	X	X	*	*	X	X	X	X	X	*	*	X	X	X	X	*	*	X	X	X	X
Sec 03 T	9N R	4W SLBM	X	X	X	X	*	*	X	X	X	X	X	*	*	X	X	X	X	*	*	X	X	X	X
Sec 04 T	9N R	4W SLBM	X	X	X	X	*	*	X	X	X	X	X	*	*	X	X	X	X	*	*	X	X	X	X
Sec 05 T	9N R	4W SLBM	X	X	X	X	*	*	X	X	X	X	X	*	*	X	X	X	X	*	*	X	X	X	X
Sec 06 T	9N R	4W SLBM	X	X	X	X	*	*	X	X	X	X	X	*	*	X	X	X	X	*	*	X	X	X	X
Sec 07 T	9N R	4W SLBM	X	X	X	X	*	*	X	X	X	X	X	*	*	X	X	X	X	*	*	X	X	X	X
Sec 08 T	9N R	4W SLBM	X	X	X	X	*	*	X	X	X	X	X	*	*	X	X	X	X	*	*	X	X	X	X
Sec 09 T	9N R	4W SLBM	X	X	X	X	*	*	X	X	X	X	X	*	*	X	X	X	X	*	*	X	X	X	X
Sec 10 T	9N R	4W SLBM	X	X	X	X	*	*	X	X	X	X	X	*	*	X	X	X	X	*	*	X	X	X	X
Sec 14 T	9N R	4W SLBM					*	*						*	*			X		*	*				
Sec 15 T	9N R	4W SLBM	X	X	X	X	*	*	X	X	X	X	X	*	*	X	X	X	X	*	*	X	X	X	X
Sec 16 T	9N R	4W SLBM	X	X	X	X	*	*	X	X	X	X	X	*	*	X	X	X	X	*	*	X	X	X	X
Sec 17 T	9N R	4W SLBM	X	X	X	X	*	*	X	X	X	X	X	*	*	X	X	X	X	*	*	X	X	X	X
Sec 18 T	9N R	4W SLBM	X	X	X	X	*	*	X	X	X	X	X	*	*	X	X	X	X	*	*	X	X	X	X
Sec 19 T	9N R	4W SLBM	X	X	X	X	*	*	X	X	X	X	X	*	*	X	X	X	X	*	*	X	X	X	X
Sec 20 T	9N R	4W SLBM	X	X	X	X	*	*	X	X	X	X	X	*	*	X	X	X	X	*	*	X	X	X	X
Sec 21 T	9N R	4W SLBM	X	X	X	X	*	*	X	X	X	X	X	*	*	X	X	X	X	*	*	X	X	X	X
Sec 22 T	9N R	4W SLBM	X	X	X	X	*	*	X	X	X	X	X	*	*	X	X	X	X	*	*	X	X	X	X
Sec 23 T	9N R	4W SLBM	X		X		*	*						*	*	X		X		*	*				
Sec 26 T	9N R	4W SLBM	X	X	X	X	*	*			X			*	*	X	X	X	X	*	*	X	X	X	X

Sec 27	T	9N	R	4W	SLBM	X	X	X	X	*	*	X	X	X	X	*	*	X	X	X	X	*	*	X	X	X	X
Sec 28	T	9N	R	4W	SLBM	X	X	X	X	*	*	X	X	X	X	*	*	X	X	X	X	*	*	X	X	X	X
Sec 29	T	9N	R	4W	SLBM	X	X	X	X	*	*	X	X	X	X	*	*	X	X	X	X	*	*	X	X	X	X
Sec 30	T	9N	R	4W	SLBM	X	X	X	X	*	*	X	X	X	X	*	*	X	X	X	X	*	*	X	X	X	X
Sec 31	T	9N	R	4W	SLBM	X	X	X	X	*	*	X	X	X	X	*	*	X	X	X	X	*	*	X	X	X	X
Sec 32	T	9N	R	4W	SLBM	X	X	X	X	*	*	X	X	X	X	*	*	X	X	X	X	*	*	X	X	X	X
Sec 33	T	9N	R	4W	SLBM	X	X	X	X	*	*	X	X	X	X	*	*	X	X	X	X	*	*	X	X	X	X
Sec 34	T	9N	R	4W	SLBM	X	X	X	X	*	*	X	X	X	X	*	*	X	X	X	X	*	*	X	X	X	X
Sec 35	T	9N	R	4W	SLBM	X	X	X	X	*	*	X		X		*	*	X	X	X	X	*	*	X		X	

Storage from 01/01 to 12/31, inclusive, in Part of Refuge Units 1, 2, and 3. with a maximum capacity of 28619.0 acre-feet.

REMARKS:

The use of water under this claim is for the creation and maintenance of marshlands for waterfowl habitat within the Bear River Migratory Bird Refuge. Incidental storage of water behind shallow dikes is associated with such use. The Place of Use (service area) described under this claim is the entire land area within the boundaries of the Bear River Migratory Bird Refuge. The effective service area is the acreage shown on the hydrographic survey maps and represents the historic extent of this right. The effective service area is 1,589.84 acres. This claim is supplemental to 1014 and has no sole supply. The total annual diversion limitation under this claim is 3,840.80 acre-feet. The annual diversion limitation is based on yearly water use requirements reported for the Bear River Migratory Bird Refuge and the flow rate of this claim.

The water demand to maintain optimal marshland conditions for the Bear River Migratory Bird Refuge was determined by comparing two hydrologic models; one by the Utah Division of Water Resources and the other by the USA Fish & Wildlife Service. The water volume requirements to maintain waterfowl marshlands used in the models were reported in the Utah Division of Fish & Game publication No. 69-12 (Christensen, J.E., Water Requirements of Waterfowl Marshlands in Northern Utah).

The monthly demand pattern for this claim is determined to be specific to the Bear River Delta. The monthly demand pattern is as follows:

Monthly Demand:

Month	Diversion Limitation AF
January	------
February	------
March	------
April	------
May	975.94
June	472.23
July	------
August	------
September	472.23
October	975.94
November	944.46
December	------
Total	3,840.80af/yr

(*Note. This is the maximum amount of water divertable when available during these months.)

The State Engineer believes that these waters were historically used during high flows of the Bear River. Therefore, this right will be included in the priority list of the Lower Bear River distribution system and will be recognized during periods of high water flow generally from May 1st to June 15th and September 15th to November 30th. The monthly demand pattern derived from the model subject to limitations based on the flow is as follows:

This amount is limited to that diverted for beneficial use and is the maximum amount of water available from the described diversion points and all natural sources.

29-3487 NAME: Dennis G. Ward INT: 100% FLOW: 0.5 cfs

TYPE OF RIGHT: U14169 PRIORITY: 1920 SOURCE: Underground Water Drain

POINT OF DIVERSION: Stockwatering directly on stream from a point in NW¼NW¼ Sec 13, T12N, R 3W, SLBM, to a point in NW¼NW¼ Sec 13, T12N, R 3W, SLBM.

WATER RIGHTS IN COMMON: 3487

###STOCKWATERING: 9 Equivalent Livestock Units PERIOD OF USE: 01/01 TO 12/31

REMARKS:

Flow: Interest in flow is 1.00%. For other interest see 680.

29-3488 NAME: W. Blair & Linda H. Summers INT: 100% FLOW: 5.0 cfs

TYPE OF RIGHT: U20169 PRIORITY: 1915 SOURCE: Drain

POINT OF REDIVERSION: (1) N 1263 ft. E 8 ft. from SW Cor, Sec 14, T 11N, R 4W, SLBM.

POINT OF DIVERSION -- DRAIN: (1) N 1920 ft. E 8 ft. from SW Cor, Sec 14, T 11N, R 4W, SLBM.

WATER RIGHTS IN COMMON: 597,606,2725,2856,2857,2858,3321,3488

###IRRIGATION:

	NORTH WEST QUARTER				NORTH EAST QUARTER				SOUTH WEST QUARTER				SOUTH EAST QUARTER				Section
	NW ¼	NE ¼	SW ¼	SE ¼	NW ¼	NE ¼	SW ¼	SE ¼	NW ¼	NE ¼	SW ¼	SE ¼	NW ¼	NE ¼	SW ¼	SE ¼	Totals
Sec 14 T 11N R 4W SLBM											X	X					56.5000

or a Total of 56.5000 acres. PERIOD OF USE: 04/01 TO 10/31

This right is supplemental to 20.0 acres of irrigation from the Bear River Canal Company.

Water Right Number 29-3488 is limited to the irrigation requirements of 36.5000 acres.

REMARKS:

Flow: Interest in flow is 50%. For other interests see 835.

29-3489 NAME: Wayne LeRoy & Debra Thomas Firth Trustees INT: 100% FLOW: 3.5 cfs

TYPE OF RIGHT: D514 PRIORITY: 1902 SOURCE: Unnamed Stream

POINT OF DIVERSION -- SURFACE: (1) S 179 ft. W 2676 ft. from NE Cor, Sec 13, T 11N, R 4W, SLBM.

Group No. 1
WATER RIGHTS IN COMMON: 3489

###IRRIGATION:	NORTH WEST QUARTER				NORTH EAST QUARTER				SOUTH WEST QUARTER				SOUTH EAST QUARTER				Section
	NW ¼	NE ¼	SW ¼	SE ¼	NW ¼	NE ¼	SW ¼	SE ¼	NW ¼	NE ¼	SW ¼	SE ¼	NW ¼	NE ¼	SW ¼	SE ¼	Totals
Sec 24 T 11N R 4W SLBM		X		X				X									82.8000

or a Total of 82.8000 acres. PERIOD OF USE: 04/01 TO 10/31

Group No. 2
WATER RIGHTS IN COMMON: 3489,3490

###IRRIGATION:	NORTH WEST QUARTER				NORTH EAST QUARTER				SOUTH WEST QUARTER				SOUTH EAST QUARTER				Section
	NW ¼	NE ¼	SW ¼	SE ¼	NW ¼	NE ¼	SW ¼	SE ¼	NW ¼	NE ¼	SW ¼	SE ¼	NW ¼	NE ¼	SW ¼	SE ¼	Totals
Sec 24 T 11N R 4W SLBM					X		X										40.9800

or a Total of 40.9800 acres. PERIOD OF USE: 04/01 TO 10/31

Group No. 3
WATER RIGHTS IN COMMON: 9,1340,3489

###IRRIGATION:	NORTH WEST QUARTER				NORTH EAST QUARTER				SOUTH WEST QUARTER				SOUTH EAST QUARTER				Section
	NW ¼	NE ¼	SW ¼	SE ¼	NW ¼	NE ¼	SW ¼	SE ¼	NW ¼	NE ¼	SW ¼	SE ¼	NW ¼	NE ¼	SW ¼	SE ¼	Totals
Sec 24 T 11N R 4W SLBM	X																19.7000

or a Total of 19.7000 acres. PERIOD OF USE: 04/01 TO 10/31

Group No. 4
WATER RIGHTS IN COMMON: 1340,3489

###IRRIGATION:	NORTH WEST QUARTER				NORTH EAST QUARTER				SOUTH WEST QUARTER				SOUTH EAST QUARTER				Section
	NW ¼	NE ¼	SW ¼	SE ¼	NW ¼	NE ¼	SW ¼	SE ¼	NW ¼	NE ¼	SW ¼	SE ¼	NW ¼	NE ¼	SW ¼	SE ¼	Totals
Sec 24 T 11N R 4W SLBM		X															12.1800

or a Total of 12.1800 acres. PERIOD OF USE: 04/01 TO 10/31

Group No. 5
WATER RIGHTS IN COMMON: 9,1340,2109,3489,3490,3491

###STOCKWATERING: 102 Equivalent Livestock Units PERIOD OF USE: 01/01 TO 12/31
Stockwatering under WUC 3489 is limited to 52 ELU.

Water Right Number 29-3489 is limited to the irrigation requirements of 98.5500 acres.
This Right has a total irrigated acreage for all claims of 155.66 acres.

REMARKS:

Interest in flow is 155.66/395.66 (39.34%). For other interest see 930.

29-3490 NAME: Wayne LeRoy & Debra Thomas Firth Trustees INT: 100% FLOW: 2.5 cfs

TYPE OF RIGHT: D515 PRIORITY: 1902 SOURCE: Unnamed Stream

POINT OF DIVERSION -- SURFACE: (1) S 48 ft. W 1340 ft. from NE Cor, Sec 13, T 11N, R 4W, SLBM.

Group No. 1
WATER RIGHTS IN COMMON: 3489,3490

###IRRIGATION:	NORTH WEST QUARTER				NORTH EAST QUARTER				SOUTH WEST QUARTER				SOUTH EAST QUARTER				Section
	NW ¼	NE ¼	SW ¼	SE ¼	NW ¼	NE ¼	SW ¼	SE ¼	NW ¼	NE ¼	SW ¼	SE ¼	NW ¼	NE ¼	SW ¼	SE ¼	Totals
Sec 24 T 11N R 4W SLBM						X		X									40.9800

or a Total of 40.9800 acres. PERIOD OF USE: 04/01 TO 10/31

Group No. 2
WATER RIGHTS IN COMMON: 3490,3491

###IRRIGATION:	NORTH WEST QUARTER				NORTH EAST QUARTER				SOUTH WEST QUARTER				SOUTH EAST QUARTER				Section
	NW ¼	NE ¼	SW ¼	SE ¼	NW ¼	NE ¼	SW ¼	SE ¼	NW ¼	NE ¼	SW ¼	SE ¼	NW ¼	NE ¼	SW ¼	SE ¼	Totals
Sec 24 T 11N R 4W SLBM						X		X									23.3000

or a Total of 23.3000 acres. PERIOD OF USE: 04/01 TO 10/31

Group No. 3
WATER RIGHTS IN COMMON: 9,1340,2109,3489,3490,3491

###STOCKWATERING: 102 Equivalent Livestock Units PERIOD OF USE: 01/01 TO 12/31
Stockwatering is limited to 21 ELU.

Water Right Number 29-3490 is limited to the irrigation requirements of 37.4100 acres.
This Right has a total irrigated acreage for all claims of 64.28 acres.

REMARKS:

Interest in flow is 64.28/347.61 (18.5%). For other interest see 931.

29-3491 NAME: Wayne LeRoy & Debra Thomas Firth Trustees INT: 100% FLOW: 2.5 cfs

TYPE OF RIGHT: D517 PRIORITY: 1902 SOURCE: Unnamed Stream

POINT OF DIVERSION -- SURFACE: (1) S 40 ft. W 33 ft. from NE Cor, Sec 13, T 11N, R 4W, SLBM.

Group No. 1
WATER RIGHTS IN COMMON: 3490,3491

###IRRIGATION:	NORTH WEST QUARTER				NORTH EAST QUARTER				SOUTH WEST QUARTER				SOUTH EAST QUARTER				Section
	NW ¼	NE ¼	SW ¼	SE ¼	NW ¼	NE ¼	SW ¼	SE ¼	NW ¼	NE ¼	SW ¼	SE ¼	NW ¼	NE ¼	SW ¼	SE ¼	Totals
Sec 24 T 11N R 4W SLBM						X		X									23.3000

or a Total of 23.3000 acres. PERIOD OF USE: 04/01 TO 10/31

Group No. 2
WATER RIGHTS IN COMMON: 9,1340,2109,3489,3490,3491

###STOCKWATERING: 102 Equivalent Livestock Units PERIOD OF USE: 01/01 TO 12/31
Stockwatering is limited to 8 ELU.

Water Right Number 29-3491 is limited to the irrigation requirements of 23.3000 acres.

REMARKS:

Interest in flow is 23.30/154.04 (15.13%). For other interest see 933.

29-3493 NAME: Marvin W. & Marianne Miller Nielson INT: 100% FLOW: 0.45 acre-feet

TYPE OF RIGHT: Underground Water Claim PRIORITY: 1935 SOURCE: Underground Water Well

POINT OF DIVERSION -- UNDERGROUND: (1) S 1356 ft. W 2550 ft. from NE Cor, Sec 1, T 11N, R 3W, SLBM.

WATER RIGHTS IN COMMON: 3493

###DOMESTIC: 1 Family PERIOD OF USE: 01/01 TO 12/31

PLACE OF USE: (which includes all or part of the following legal subdivisions:)

	NORTH-WEST¼				NORTH-EAST¼				SOUTH-WEST¼				SOUTH-EAST¼			
	NW	NE	SW	SE	NW	NE	SW	SE	NW	NE	SW	SE	NW	NE	SW	SE
Sec 1 T 11N R 3W SLBM							X									

REMARKS:

WUC 29-3493 is evidenced by "Evidence of Pre-Statutory Water Water Use".

29-3495 NAME: First Commercial Trust INT: 100% FLOW: 17.0 cfs

TYPE OF RIGHT: Diligence PRIORITY: 1890 SOURCE: Bear River and unnamed streams

POINTS OF DIVERSION -- SURFACE: (1) S 805 ft. E 1005 ft. from NW Cor, Sec 30, T 9N, R 2W, SLBM.
(2) S 83 ft. E 1851 ft. from NW Cor, Sec 31, T 9N, R 2W, SLBM.
(3) N 550 ft. W 2000 ft. from SE Cor, Sec 26, T 9N, R 3W, SLBM.

WATER RIGHTS IN COMMON: 3495

###IRRIGATION:

	NORTH WEST QUARTER				NORTH EAST QUARTER				SOUTH WEST QUARTER				SOUTH EAST QUARTER				Section
	NW ¼	NE ¼	SW ¼	SE ¼	NW ¼	NE ¼	SW ¼	SE ¼	NW ¼	NE ¼	SW ¼	SE ¼	NW ¼	NE ¼	SW ¼	SE ¼	Totals
Sec 06 T 8N R 2W SLBM	X																38.9800
Sec 01 T 8N R 3W SLBM	X	X			X	X											159.8100
Sec 02 T 8N R 3W SLBM		X			X	X											104.7000
Sec 30 T 9N R 2W SLBM	X	X	X	X					X	X							87.8300
Sec 31 T 9N R 2W SLBM	X	X	X	X					X	X	X	X					144.0900
Sec 25 T 9N R 3W SLBM									X	X	X	X	X	X	X	X	222.9600
Sec 26 T 9N R 3W SLBM																X	8.0800
Sec 35 T 9N R 3W SLBM				X	X	X	X	X		X		X	X	X	X	X	361.8400
Sec 36 T 9N R 3W SLBM	X	X	X	X	X	X	X	X	X	X	X	X	X	X	X	X	575.3000

or a Total of 1703.5900 acres. PERIOD OF USE: 04/01 TO 10/31

REMARKS:

The State Engineer believes that these waters were historically used during high flows of the Bear River. Therefore, WUC 3495 will be included in the priority list of the Lower Bear River distribution system and will be recognized during periods of high water flow generally from May 1st to June 15th and September 15th to November 30th. Therefore, the diversion limitation is

limited to 92/214 days x 1703.59 acres x 4.0 af/ac/yr = 2,930.17 af/yr.

WUC 3495 is evidenced by `Evidence of Pre-Statutory Water Use`.

29-3497 NAME: Harland Anderson Family Trust INT: 32.93% FLOW: 2.43 cfs
Holmgren Brothers Inc. INT: 67.07%

TYPE OF RIGHT: A8453a PRIORITY: 02/17/1920 SOURCE: Bear River

POINT OF DIVERSION -- SURFACE: (1) N 2910 ft. W 360 ft. from SE Cor, Sec 1, T 10N, R 3W, SLBM.

WATER RIGHTS IN COMMON: 598,599,603,604,605,607,2725,2751,2856,2857,2858,3321,3497

###IRRIGATION:	NORTH WEST QUARTER				NORTH EAST QUARTER				SOUTH WEST QUARTER				SOUTH EAST QUARTER				Section
	NW ¼	NE ¼	SW ¼	SE ¼	NW ¼	NE ¼	SW ¼	SE ¼	NW ¼	NE ¼	SW ¼	SE ¼	NW ¼	NE ¼	SW ¼	SE ¼	Totals
Sec 06 T 10N R 2W SLBM	X	X	X	X					X	X	X	X					0.0000
Sec 07 T 10N R 2W SLBM	X		X														0.0000
Sec 01 T 10N R 3W SLBM								X					X	X	X	X	0.0000
Sec 12 T 10N R 3W SLBM	X	X	X	X	X	X	X	X									0.0000

or a Total of 181.5500 acres. PERIOD OF USE: 04/01 TO 11/01

REMARKS:

Non-Use Application 1757 was filed 05/16/01 on the parent right from which
WUC 3497 was segregated. WUC 3497 is pending Proof of Resumption of Use.
WUC 3497 is used supplementally with shares in the Bear River Canal Co.

29-3498 NAME: Edna R. Hyer Revocable Trust INT: 100% FLOW: 0.52 acre-feet

TYPE OF RIGHT: U24223 PRIORITY: 1916 SOURCE: Underground Water Well

POINT OF DIVERSION -- UNDERGROUND: (1) S 120 ft. E 1450 ft. from NW Cor, Sec 34, T 12N, R 3W, SLBM. DIAM: 2 inches. DEPTH: 30 feet.

WATER RIGHTS IN COMMON: 3498

###IRRIGATION:	NORTH WEST QUARTER				NORTH EAST QUARTER				SOUTH WEST QUARTER				SOUTH EAST QUARTER				Section
	NW ¼	NE ¼	SW ¼	SE ¼	NW ¼	NE ¼	SW ¼	SE ¼	NW ¼	NE ¼	SW ¼	SE ¼	NW ¼	NE ¼	SW ¼	SE ¼	Totals
Sec 34 T 12N R 3W SLBM		X															0.1300

or a Total of .1300 acres. PERIOD OF USE: 04/01 TO 10/31

REMARKS:

WUC 29-3498 is evidenced by `Evidence of Pre-Statutory Water Use`.

29-3501 NAME: Eric G. & Barbara L. Hunsaker INT: 100% FLOW: 0.015 cfs

TYPE OF RIGHT: A63406 WUC PRIORITY: 07/21/1988 SOURCE: Underground Water Well

POINT OF DIVERSION -- UNDERGROUND: (1) S 613 ft. W 1594 ft. from NW Cor, Sec 10, T 11N, R 3W, SLBM. DIAM: 6 inches. DEPTH: 18 feet.

WATER RIGHTS IN COMMON: 1022,1104,1107,1141,1370,2520,2956,3501

###IRRIGATION:	NORTH WEST QUARTER				NORTH EAST QUARTER				SOUTH WEST QUARTER				SOUTH EAST QUARTER				Section
	NW ¼	NE ¼	SW ¼	SE ¼	NW ¼	NE ¼	SW ¼	SE ¼	NW ¼	NE ¼	SW ¼	SE ¼	NW ¼	NE ¼	SW ¼	SE ¼	Totals
Sec 10 T 11N R 3W SLBM		X															0.1600

or a Total of .1600 acres. PERIOD OF USE: 04/01 TO 10/31

Water Right Number 29-3501 is limited to the irrigation requirements of .1000 acres.

29-3502 NAME: Cameron Greener INT: 100% FLOW: 0.011 cfs

TYPE OF RIGHT: A63407 PRIORITY: 07/21/1988 SOURCE: Underground Water Well

POINT OF DIVERSION -- UNDERGROUND: (1) N 951 ft. W 702 ft. from SE Cor, Sec 3, T 11N, R 3W, SLBM. DIAM: 6 inches. DEPTH: 18 feet.

WATER RIGHTS IN COMMON: 1022,1104,1107,1141,1370,2520,2956,3502

###IRRIGATION:	NORTH WEST QUARTER				NORTH EAST QUARTER				SOUTH WEST QUARTER				SOUTH EAST QUARTER				Section
	NW ¼	NE ¼	SW ¼	SE ¼	NW ¼	NE ¼	SW ¼	SE ¼	NW ¼	NE ¼	SW ¼	SE ¼	NW ¼	NE ¼	SW ¼	SE ¼	Totals
Sec 03 T 11N R 3W SLBM																X	0.1500

or a Total of .1500 acres. PERIOD OF USE: 04/01 TO 10/31

Water Right Number 29-3502 is limited to the irrigation requirements of .1500 acres.

29-3506 NAME: Randy Winchester INT: 100% FLOW: 0.1 cfs

TYPE OF RIGHT: A63437 PRIORITY: 07/29/1988 SOURCE: Field & Irrigation Drains

POINT OF DIVERSION -- SURFACE: (1) N 1905 ft. E 426 ft. from SW Cor, Sec 31, T 10N, R 2W, SLBM.

WATER RIGHTS IN COMMON: 3506

###IRRIGATION:	NORTH WEST QUARTER				NORTH EAST QUARTER				SOUTH WEST QUARTER				SOUTH EAST QUARTER				Section
	NW ¼	NE ¼	SW ¼	SE ¼	NW ¼	NE ¼	SW ¼	SE ¼	NW ¼	NE ¼	SW ¼	SE ¼	NW ¼	NE ¼	SW ¼	SE ¼	Totals
Sec 31 T 10N R 2W SLBM									0.2000								0.2000

or a Total of .2000 acres. PERIOD OF USE: 04/01 TO 10/31

###STOCKWATERING: 10 Equivalent Livestock Units PERIOD OF USE: 01/01 TO 12/31

29-3507 NAME: Lorna H. Adams INT: 100% FLOW: 0.015 cfs

TYPE OF RIGHT: A63443 PRIORITY: 08/02/1988 SOURCE: Underground Water Well

POINT OF DIVERSION -- UNDERGROUND: (1) N 1235 ft. E 920 ft. from S¼ Cor, Sec 3, T 11N, R 3W, SLBM. DIAM: 4 inches. DEPTH: 26 feet.

WATER RIGHTS IN COMMON: 3507

###IRRIGATION:	NORTH WEST QUARTER				NORTH EAST QUARTER				SOUTH WEST QUARTER				SOUTH EAST QUARTER				Section
	NW ¼	NE ¼	SW ¼	SE ¼	NW ¼	NE ¼	SW ¼	SE ¼	NW ¼	NE ¼	SW ¼	SE ¼	NW ¼	NE ¼	SW ¼	SE ¼	Totals
Sec 03 T 11N R 3W SLBM															X		0.1000

or a Total of .1000 acres. PERIOD OF USE: 04/01 TO 10/31

29-3508 NAME: Pascal L. Millaway INT: 100% FLOW: 0.015 cfs

TYPE OF RIGHT: A63447 PRIORITY: 08/03/1988 SOURCE: Unnamed Drain

POINT OF DIVERSION -- UNDERGROUND: (1) N 462 ft. E 1115 ft. from SW Cor, Sec 19, T 10N, R 2W, SLBM.

WATER RIGHTS IN COMMON: 3508

###IRRIGATION:	NORTH WEST QUARTER				NORTH EAST QUARTER				SOUTH WEST QUARTER				SOUTH EAST QUARTER				Section
	NW ¼	NE ¼	SW ¼	SE ¼	NW ¼	NE ¼	SW ¼	SE ¼	NW ¼	NE ¼	SW ¼	SE ¼	NW ¼	NE ¼	SW ¼	SE ¼	Totals
Sec 19 T 10N R 2W SLBM											X						0.4400

or a Total of .4400 acres. PERIOD OF USE: 04/01 TO 10/31

Place of use is described as lot 10, sec. 19, T10N, R2W on the county plats.

29-3515 NAME: Garry D. Carter INT: 100% FLOW: 0.015 cfs

TYPE OF RIGHT: A63522 PRIORITY: 09/01/1988 SOURCE: Underground Water Well

POINT OF DIVERSION -- UNDERGROUND: (1) N 299 ft. E 2030 ft. from S¼ Cor, Sec 23, T 11N, R 3W, SLBM. DIAM: 4 inches. DEPTH: 20 feet.

WATER RIGHTS IN COMMON: 3515

###IRRIGATION:	NORTH WEST QUARTER				NORTH EAST QUARTER				SOUTH WEST QUARTER				SOUTH EAST QUARTER				Section
	NW ¼	NE ¼	SW ¼	SE ¼	NW ¼	NE ¼	SW ¼	SE ¼	NW ¼	NE ¼	SW ¼	SE ¼	NW ¼	NE ¼	SW ¼	SE ¼	Totals
Sec 23 T 11N R 3W SLBM																X	0.3000

or a Total of .3000 acres. PERIOD OF USE: 04/01 TO 10/31

29-3518 NAME: Don L. Gibbons INT: 100% FLOW: 0.015 cfs

TYPE OF RIGHT: A63572 PRIORITY: 09/27/1988 SOURCE: Underground Water Well

POINT OF DIVERSION -- UNDERGROUND: (1) S 2589 ft. E 4024 ft. from NW Cor, Sec 1, T 10N, R 3W, SLBM. DIAM: 8 inches. DEPTH: 60 feet.

WATER RIGHTS IN COMMON: 3518

###STOCKWATERING: 40 Equivalent Livestock Units PERIOD OF USE: 01/01 TO 12/31

PLACE OF USE: (which includes all or part of the following legal subdivisions:)

	NORTH-WEST¼				*	*	NORTH-EAST¼				*	*	SOUTH-WEST¼				*	*	SOUTH-EAST¼			
	NW	NE	SW	SE	*	*	NW	NE	SW	SE	*	*	NW	NE	SW	SE	*	*	NW	NE	SW	SE
Sec 1 T 10N R 3W SLBM					*	*				X	*	*					*	*				

29-3522 NAME: Richards Land & Livestock Inc. INT: 100% FLOW: 0.222 cfs OR 44.91 acre-feet

TYPE OF RIGHT: A63640 PRIORITY: 10/31/1988 SOURCE: Springs

POINTS OF DIVERSION -- SURFACE: (1) S 26 ft. W 676 ft. from NE Cor, Sec 7, T 12N, R 2W, SLBM.
(2) S 220 ft. W 830 ft. from NE Cor, Sec 7, T 12N, R 2W, SLBM.

POINTS OF REDIVERSION: (1) S 138 ft. W 628 ft. from NE Cor, Sec 7, T 12N, R 2W, SLBM. Reservoir No. 1
(2) S 418 ft. W 756 ft. from NE Cor, Sec 7, T 12N, R 2W, SLBM. Reservoir No. 2

WATER RIGHTS IN COMMON: 3522

###IRRIGATION:	NORTH WEST QUARTER				NORTH EAST QUARTER				SOUTH WEST QUARTER				SOUTH EAST QUARTER				Section
	NW ¼	NE ¼	SW ¼	SE ¼	NW ¼	NE ¼	SW ¼	SE ¼	NW ¼	NE ¼	SW ¼	SE ¼	NW ¼	NE ¼	SW ¼	SE ¼	Totals
Sec 07 T 12N R 2W SLBM						X											10.0000

or a Total of 10.0000 acres. PERIOD OF USE: 04/01 TO 10/31

###STOCKWATERING: 150 Equivalent Livestock Units PERIOD OF USE: 01/01 TO 12/31

###FISH CULTURE: PERIOD OF USE: 01/01 TO 12/31

Storage from 01/01 to 12/31, inclusive, in Reservoir No. 1 with a maximum capacity of .44 acre-feet, located in:

	NORTH-WEST¼				NORTH-EAST¼				SOUTH-WEST¼				SOUTH-EAST¼			
	NW	NE	SW	SE	NW	NE	SW	SE	NW	NE	SW	SE	NW	NE	SW	SE
Sec 07 T 12N R 2W SLBM						X										

Storage from 01/01 to 12/31, inclusive, in Reservoir No. 2 with a maximum capacity of .64 acre-feet, located in:

	NORTH-WEST¼				NORTH-EAST¼				SOUTH-WEST¼				SOUTH-EAST¼			
	NW	NE	SW	SE	NW	NE	SW	SE	NW	NE	SW	SE	NW	NE	SW	SE
Sec 07 T 12N R 2W SLBM						X										

REMARKS:

The total acre-feet of 44.91 AF includes 0.71 AF for pond evaporation.

29-3531 NAME: Steve L. & Barbara S. Grover INT: 100% FLOW: 0.14 acre-feet

TYPE OF RIGHT: U23560 PRIORITY: 03/10/1989 SOURCE: Underground Water Well

POINT OF DIVERSION -- UNDERGROUND: (1) S 200 ft. W 520 ft. from N¼ Cor, Sec 24, T 12N, R 3W, SLBM. DIAM: 8 inches. DEPTH: 47 feet.

WATER RIGHTS IN COMMON: 3531

###STOCKWATERING: 5 Equivalent Livestock Units PERIOD OF USE: 01/01 TO 12/31

###DOMESTIC: 1 Family PERIOD OF USE: 01/01 TO 12/31

Domestic use is supplemental to the Ukon Water Company water system limited to use as backup culinary source and has no sole supply.

29-3537 NAME: Scott & Shara Dawn Stephens INT: 100% FLOW: 0.015 cfs

TYPE OF RIGHT: A63902 WUC PRIORITY: 05/04/1989 SOURCE: Underground Water Well

POINT OF DIVERSION -- UNDERGROUND: (1) S 200 ft. E 1250 ft. from NW Cor, Sec 12, T 11N, R 3W, SLBM. DIAM: 8 inches. DEPTH: 20 feet.

WATER RIGHTS IN COMMON: 906,1022,1104,1107,1141,1289,1370,2520,2956,3537

###IRRIGATION:

	NORTH WEST QUARTER				NORTH EAST QUARTER				SOUTH WEST QUARTER				SOUTH EAST QUARTER				Section
	NW ¼	NE ¼	SW ¼	SE ¼	NW ¼	NE ¼	SW ¼	SE ¼	NW ¼	NE ¼	SW ¼	SE ¼	NW ¼	NE ¼	SW ¼	SE ¼	Totals
Sec 12 T 11N R 3W SLBM		X															0.3400

or a Total of .3400 acres. PERIOD OF USE: 04/01 TO 10/31

###STOCKWATERING: 5 Equivalent Livestock Units PERIOD OF USE: 01/01 TO 12/31

Water Right Number 29-3537 is limited to the irrigation requirements of .2500 acres.

29-3559 NAME: Dee G. Walker INT: 100% FLOW: 0.25 cfs

TYPE OF RIGHT: A64224 PRIORITY: 09/19/1989 SOURCE: Unnamed Slough

POINT OF DIVERSION -- SURFACE: (1) S 160 ft. W 130 ft. from N¼ Cor, Sec 30, T 10N, R 2W, SLBM.

WATER RIGHTS IN COMMON: 593,594,595,598,599,603,604,605,607,2725,2751,2753,2856,2857,2858,3321,3559

###IRRIGATION:

	NORTH WEST QUARTER				NORTH EAST QUARTER				SOUTH WEST QUARTER				SOUTH EAST QUARTER				Section
	NW ¼	NE ¼	SW ¼	SE ¼	NW ¼	NE ¼	SW ¼	SE ¼	NW ¼	NE ¼	SW ¼	SE ¼	NW ¼	NE ¼	SW ¼	SE ¼	Totals
Sec 19 T 10N R 2W SLBM												X			X		13.9500
Sec 30 T 10N R 2W SLBM		X			X												8.8500

or a Total of 22.8000 acres. PERIOD OF USE: 04/01 TO 10/31

29-3573 NAME: Tremonton City Corporation INT: 100% FLOW: 0.325 cfs OR 45.52 acre-feet

TYPE OF RIGHT: A64374 PRIORITY: 01/02/1990 SOURCE: Tremonton - Garland Drain

POINT OF DIVERSION -- DRAIN: (1) N 1363 ft. E 1440 ft. from S¼ Cor, Sec 10, T 11N, R 3W, SLBM.

WATER RIGHTS IN COMMON: 3573

###MUNICIPAL: Tremonton City PERIOD OF USE: 03/15 TO 11/15

The place of use is within the service area of Tremonton City.

REMARKS:

29-3579 NAME: Ricky L. & Vickie S. Hansen INT: 100% FLOW: 0.014 cfs

TYPE OF RIGHT: A64452 PRIORITY: 02/27/1990 SOURCE: Underground Water Well

POINT OF DIVERSION -- UNDERGROUND: (1) S 540 ft. E 2490 ft. from W¼ Cor, Sec 1, T 11N, R 3W, SLBM. DIAM: 6 inches. DEPTH: 25 feet.

WATER RIGHTS IN COMMON: 3579

###IRRIGATION:

	NORTH WEST QUARTER				NORTH EAST QUARTER				SOUTH WEST QUARTER				SOUTH EAST QUARTER				Section
	NW ¼	NE ¼	SW ¼	SE ¼	NW ¼	NE ¼	SW ¼	SE ¼	NW ¼	NE ¼	SW ¼	SE ¼	NW ¼	NE ¼	SW ¼	SE ¼	Totals
Sec 01 T 11N R 3W SLBM										0.0900							0.0900

or a Total of .0900 acres. PERIOD OF USE: 04/01 TO 10/31

###DOMESTIC: 1 Family PERIOD OF USE: 01/01 TO 12/31

29-3583 NAME: Clint S. Judkins INT: 100% FLOW: 0.015 cfs OR 1.73 acre-feet

TYPE OF RIGHT: A64538 PRIORITY: 04/04/1990 SOURCE: Underground Water Well

POINT OF DIVERSION -- UNDERGROUND: (1) N 328 ft. E 19 ft. from S¼ Cor, Sec 9, T 11N, R 3W, SLBM. DIAM: 8 inches. DEPTH: 22 feet.

WATER RIGHTS IN COMMON: 3583

###IRRIGATION:	NORTH WEST QUARTER				NORTH EAST QUARTER				SOUTH WEST QUARTER				SOUTH EAST QUARTER				Section
	NW ¼	NE ¼	SW ¼	SE ¼	NW ¼	NE ¼	SW ¼	SE ¼	NW ¼	NE ¼	SW ¼	SE ¼	NW ¼	NE ¼	SW ¼	SE ¼	Totals
Sec 09 T 11N R 3W SLBM															X		0.2500

or a Total of .2500 acres. PERIOD OF USE: 04/01 TO 10/31

###STOCKWATERING: 10 Equivalent Livestock Units PERIOD OF USE: 01/01 TO 12/31

###DOMESTIC: 1 Family PERIOD OF USE: 01/01 TO 12/31

29-3584 NAME: Carol B. Lott INT: 100% FLOW: 0.015 cfs OR 2.32 acre-feet

TYPE OF RIGHT: A64566 PRIORITY: 04/11/1990 SOURCE: Underground Water Well

POINT OF DIVERSION -- UNDERGROUND: (1) S 1223 ft. E 169 ft. from NW Cor, Sec 19, T 12N, R 2W, SLBM. DIAM: 6 inches. DEPTH: 60 feet.

WATER RIGHTS IN COMMON: 3584

###IRRIGATION:	NORTH WEST QUARTER				NORTH EAST QUARTER				SOUTH WEST QUARTER				SOUTH EAST QUARTER				Section
	NW ¼	NE ¼	SW ¼	SE ¼	NW ¼	NE ¼	SW ¼	SE ¼	NW ¼	NE ¼	SW ¼	SE ¼	NW ¼	NE ¼	SW ¼	SE ¼	Totals
Sec 19 T 12N R 2W SLBM	X																0.5800

or a Total of .5800 acres. PERIOD OF USE: 04/01 TO 10/31

29-3585 NAME: Mark S. & Jeannette R. Larson INT: 100% FLOW: 0.015 cfs

TYPE OF RIGHT: A64569 PRIORITY: 04/12/1990 SOURCE: Underground Water Well

POINT OF DIVERSION -- UNDERGROUND: (1) S 309 ft. E 161 ft. from NW Cor, Sec 19, T 12N, R 2W, SLBM. DIAM: 6 inches. DEPTH: 53 feet.

Group No. 1
WATER RIGHTS IN COMMON: 3585

###IRRIGATION:	NORTH WEST QUARTER				NORTH EAST QUARTER				SOUTH WEST QUARTER				SOUTH EAST QUARTER				Section
	NW ¼	NE ¼	SW ¼	SE ¼	NW ¼	NE ¼	SW ¼	SE ¼	NW ¼	NE ¼	SW ¼	SE ¼	NW ¼	NE ¼	SW ¼	SE ¼	Totals
Sec 19 T 12N R 2W SLBM	X																0.7400

or a Total of .7400 acres. PERIOD OF USE: 04/01 TO 10/31

Group No. 2
WATER RIGHTS IN COMMON: 2725,2856,2857,2858,3321,3585

###IRRIGATION:	NORTH WEST QUARTER				NORTH EAST QUARTER				SOUTH WEST QUARTER				SOUTH EAST QUARTER				Section
	NW ¼	NE ¼	SW ¼	SE ¼	NW ¼	NE ¼	SW ¼	SE ¼	NW ¼	NE ¼	SW ¼	SE ¼	NW ¼	NE ¼	SW ¼	SE ¼	Totals
Sec 19 T 12N R 2W SLBM	X																2.4400

or a Total of 2.4400 acres. PERIOD OF USE: 04/01 TO 10/31

Water Right Number 29-3585 is limited to the irrigation requirements of .7400 acres.
This Right has a total irrigated acreage for all claims of 3.18 acres.

29-3586 NAME: Jon Hawkes INT: 100% FLOW: 0.015 cfs

TYPE OF RIGHT: A64583 PRIORITY: 04/17/1990 SOURCE: Underground Water Well

POINT OF DIVERSION -- UNDERGROUND: (1) S 3 ft. E 1168 ft. from NW Cor, Sec 27, T 11N, R 3W, SLBM. DIAM: 8 inches. DEPTH: 22 feet.

WATER RIGHTS IN COMMON: 1196,2145,2185,3586

###IRRIGATION:	NORTH WEST QUARTER				NORTH EAST QUARTER				SOUTH WEST QUARTER				SOUTH EAST QUARTER				Section
	NW ¼	NE ¼	SW ¼	SE ¼	NW ¼	NE ¼	SW ¼	SE ¼	NW ¼	NE ¼	SW ¼	SE ¼	NW ¼	NE ¼	SW ¼	SE ¼	Totals
Sec 27 T 11N R 3W SLBM	X																0.3500

or a Total of .3500 acres. PERIOD OF USE: 04/01 TO 10/31

29-3601 NAME: John W. & Loraine Yoder INT: 100% FLOW: 0.015 cfs OR 2.0 acre-feet

TYPE OF RIGHT: U23999 PRIORITY: 1934 SOURCE: Underground Water Wells

POINTS OF DIVERSION -- UNDERGROUND: (1) N 109 ft. W 60 ft. from SE Cor, Sec 6, T 11N, R 3W, SLBM. DIAM: 6 inches. DEPTH: 40 feet.
(2) S 123 ft. W 189 ft. from NE Cor, Sec 7, T 11N, R 3W, SLBM. DIAM: 2 inches. DEPTH: 162 feet.

WATER RIGHTS IN COMMON: 3601

###IRRIGATION:	NORTH WEST QUARTER				NORTH EAST QUARTER				SOUTH WEST QUARTER				SOUTH EAST QUARTER				Section
	NW ¼	NE ¼	SW ¼	SE ¼	NW ¼	NE ¼	SW ¼	SE ¼	NW ¼	NE ¼	SW ¼	SE ¼	NW ¼	NE ¼	SW ¼	SE ¼	Totals
Sec 06 T 11N R 3W SLBM					X												0.3500

or a Total of .3500 acres. PERIOD OF USE: 04/01 TO 10/31

###STOCKWATERING: 5 Equivalent Livestock Units PERIOD OF USE: 01/01 TO 12/31

###DOMESTIC: 1 Family PERIOD OF USE: 01/01 TO 12/31

29-3611 NAME: Wesley Thompson Hansen Trustee
LaRue Hansen Trustee
INT: UNDV FLOW: 0.015 cfs

TYPE OF RIGHT: U24005 PRIORITY: 1927 SOURCE: Underground Water Well

POINT OF DIVERSION -- UNDERGROUND: (1) S 1373 ft. W 2544 ft. from NE Cor, Sec 11, T 11N, R 3W, SLBM. DIAM: 24 inches. DEPTH: 20 feet.

Group No. 1
WATER RIGHTS IN COMMON: 3611

###STOCKWATERING: 10 Equivalent Livestock Units PERIOD OF USE: 01/01 TO 12/31

###DOMESTIC: 1 Family PERIOD OF USE: 01/01 TO 12/31

Group No. 2
WATER RIGHTS IN COMMON: 2725,2856,2857,2858,3321,3611

###IRRIGATION:	NORTH WEST QUARTER				NORTH EAST QUARTER				SOUTH WEST QUARTER				SOUTH EAST QUARTER				Section
	NW ¼	NE ¼	SW ¼	SE ¼	NW ¼	NE ¼	SW ¼	SE ¼	NW ¼	NE ¼	SW ¼	SE ¼	NW ¼	NE ¼	SW ¼	SE ¼	Totals
Sec 11 T 11N R 3W SLBM							X										0.4500

or a Total of .4500 acres. PERIOD OF USE: 04/01 TO 10/31

Water Right Number 29-3611 is limited to the irrigation requirements of .3000 acres.

29-3613 NAME: Coy L. & Bonnie Ashby INT: 100% FLOW: 0.028 cfs

TYPE OF RIGHT: A65087 PRIORITY: 12/10/1990 SOURCE: Underground Water Well

POINT OF DIVERSION -- UNDERGROUND: (1) N 1174 ft. W 106 ft. from E¼ Cor, Sec 12, T 12N, R 3W, SLBM. DIAM: 6 inches. DEPTH: 90 feet.

WATER RIGHTS IN COMMON: 910,2392,3613

###IRRIGATION:

	NORTH WEST QUARTER				NORTH EAST QUARTER				SOUTH WEST QUARTER				SOUTH EAST QUARTER				Section
	NW ¼	NE ¼	SW ¼	SE ¼	NW ¼	NE ¼	SW ¼	SE ¼	NW ¼	NE ¼	SW ¼	SE ¼	NW ¼	NE ¼	SW ¼	SE ¼	Totals
Sec 12 T 12N R 3W SLBM						X		X									0.6700

or a Total of .6700 acres. PERIOD OF USE: 04/01 TO 10/31

###STOCKWATERING: 20 Equivalent Livestock Units PERIOD OF USE: 01/01 TO 12/31

###DOMESTIC: 1 Family PERIOD OF USE: 01/01 TO 12/31

29-3614 NAME: Coy L. Ashby INT: 100% FLOW: 0.05 cfs OR 1.72 acre-feet

TYPE OF RIGHT: A65088 PRIORITY: 12/10/1990 SOURCE: Unnamed Stream

POINT OF DIVERSION -- SURFACE: (1) S 1335 ft. W 400 ft. from NE Cor, Sec 12, T 12N, R 3W, SLBM.

WATER RIGHTS IN COMMON: 3614

###IRRIGATION:

	NORTH WEST QUARTER				NORTH EAST QUARTER				SOUTH WEST QUARTER				SOUTH EAST QUARTER				Section
	NW ¼	NE ¼	SW ¼	SE ¼	NW ¼	NE ¼	SW ¼	SE ¼	NW ¼	NE ¼	SW ¼	SE ¼	NW ¼	NE ¼	SW ¼	SE ¼	Totals
Sec 12 T 12N R 3W SLBM						X											0.4300

or a Total of .4300 acres. PERIOD OF USE: 04/01 TO 10/31

29-3624 NAME: Ernest Kunzler INT: 100% FLOW: 0.015 cfs

TYPE OF RIGHT: U24007 PRIORITY: 1887 SOURCE: Underground Water Well

POINT OF DIVERSION -- UNDERGROUND: (1) S 2096 ft. E 2932 ft. from NW Cor, Sec 11, T 9N, R 3W, SLBM. DIAM: 12 inches. DEPTH: 20 feet.

WATER RIGHTS IN COMMON: 1685,3624

###STOCKWATERING: 38 Equivalent Livestock Units PERIOD OF USE: 01/01 TO 12/31

Stockwatering is limited to 8 ELU.

29-3625 NAME: Dawn Reeder INT: 100% FLOW: 5.6 acre-feet

TYPE OF RIGHT: A65133 PRIORITY: 01/31/1991 SOURCE: Underground Water Drain

POINT OF DIVERSION -- DRAIN: (1) S 4127 ft. W 447 ft. from N¼ Cor, Sec 10, T 9N, R 3W, SLBM.

WATER RIGHTS IN COMMON: 3625

###STOCKWATERING: 200 Equivalent Livestock Units PERIOD OF USE: 01/01 TO 12/31

PLACE OF USE: (which includes all or part of the following legal subdivisions:)

	NORTH-WEST¼				NORTH-EAST¼				SOUTH-WEST¼				SOUTH-EAST¼			
	NW	NE	SW	SE	NW	NE	SW	SE	NW	NE	SW	SE	NW	NE	SW	SE
Sec 10 T 9N R 3W SLBM									X	X	X	X				

29-3636 NAME: C. Brent Bolingbroke INT: 100% FLOW: 0.033 cfs

TYPE OF RIGHT: A65243 PRIORITY: 03/22/1991 SOURCE: Underground Water Well

POINT OF DIVERSION -- UNDERGROUND: (1) S 184 ft. E 1852 ft. from NW Cor, Sec 15, T 11N, R 3W, SLBM. DIAM: 8 inches. DEPTH: 20 feet.

WATER RIGHTS IN COMMON: 3636

###IRRIGATION:

	NORTH WEST QUARTER				NORTH EAST QUARTER				SOUTH WEST QUARTER				SOUTH EAST QUARTER				Section
	NW ¼	NE ¼	SW ¼	SE ¼	NW ¼	NE ¼	SW ¼	SE ¼	NW ¼	NE ¼	SW ¼	SE ¼	NW ¼	NE ¼	SW ¼	SE ¼	Totals
Sec 15 T 11N R 3W SLBM		X															0.6700

or a Total of .6700 acres. PERIOD OF USE: 04/01 TO 10/31

29-3643 NAME: Bret D. Reeder INT: 100% FLOW: 0.03 cfs OR 2.8 acre-feet

TYPE OF RIGHT: A65322 PRIORITY: 04/23/1991 SOURCE: Underground Water Drain

POINT OF DIVERSION -- DRAIN: (1) N 28 ft. W 434 ft. from SE Cor, Sec 21, T 9N, R 3W, SLBM.

WATER RIGHTS IN COMMON: 3643

###STOCKWATERING: 100 Equivalent Livestock Units PERIOD OF USE: 01/01 TO 12/31

PLACE OF USE: (which includes all or part of the following legal subdivisions:)

	NORTH-WEST¼				NORTH-EAST¼				SOUTH-WEST¼				SOUTH-EAST¼			
	NW	NE	SW	SE	NW	NE	SW	SE	NW	NE	SW	SE	NW	NE	SW	SE
Sec 21 T 9N R 3W SLBM																X

29-3661 NAME: Connie Marie Palmer INT: 100% FLOW: 0.1 cfs OR 2.976 acre-feet

TYPE OF RIGHT: A65612 PRIORITY: 08/30/1991 SOURCE: Underground Water Drain

POINT OF DIVERSION -- DRAIN: (1) N 167 ft. W 2533 ft. from E¼ Cor, Sec 6, T 12N, R 2W, SLBM.

WATER RIGHTS IN COMMON: 3661

###IRRIGATION:

	NORTH WEST QUARTER				NORTH EAST QUARTER				SOUTH WEST QUARTER				SOUTH EAST QUARTER				Section
	NW ¼	NE ¼	SW ¼	SE ¼	NW ¼	NE ¼	SW ¼	SE ¼	NW ¼	NE ¼	SW ¼	SE ¼	NW ¼	NE ¼	SW ¼	SE ¼	Totals
Sec 06 T 12N R 2W SLBM							X										0.7300

or a Total of .7300 acres. PERIOD OF USE: 04/01 TO 10/31

###STOCKWATERING: 2 Equivalent Livestock Units PERIOD OF USE: 01/01 TO 12/31

29-3672 NAME: Boy Scouts of America INT: 100% FLOW: 0.1 cfs OR 0.6 acre-feet

TYPE OF RIGHT: A65812 PRIORITY: 01/21/1992 SOURCE: Underground Water Well

POINT OF DIVERSION -- UNDERGROUND: (1) S 1322 ft. E 835 ft. from NW Cor, Sec 34, T 13N, R 2W, SLBM. DIAM: 10 inches. DEPTH: 190 feet.

WATER RIGHTS IN COMMON: 3672

###DOMESTIC: 500 Persons PERIOD OF USE: 01/01 TO 12/31

Domestic uses associated with a Boy Scout camp.

PLACE OF USE: (which includes all or part of the following legal subdivisions:)

	NORTH-WEST¼				NORTH-EAST¼				SOUTH-WEST¼				SOUTH-EAST¼			
	NW	NE	SW	SE	NW	NE	SW	SE	NW	NE	SW	SE	NW	NE	SW	SE
Sec 34 T 13N R 2W SLBM	X		X	X												

29-3687 NAME: Everett H. Pearson INT: 100% FLOW: 0.015 cfs OR 0.64 acre-feet

TYPE OF RIGHT: A66117 PRIORITY: 05/13/1992 SOURCE: Underground Water Well

POINT OF DIVERSION -- UNDERGROUND: (1) N 2813 ft. E 3402 ft. from SW Cor, Sec 10, T 11N, R 3W, SLBM. DIAM: 4 inches. DEPTH: 20 feet.

WATER RIGHTS IN COMMON: 3687

###IRRIGATION:

	NORTH WEST QUARTER				NORTH EAST QUARTER				SOUTH WEST QUARTER				SOUTH EAST QUARTER				Section
	NW ¼	NE ¼	SW ¼	SE ¼	NW ¼	NE ¼	SW ¼	SE ¼	NW ¼	NE ¼	SW ¼	SE ¼	NW ¼	NE ¼	SW ¼	SE ¼	Totals
Sec 10 T 11N R 3W SLBM							X										0.1600

or a Total of .1600 acres. PERIOD OF USE: 04/01 TO 10/31

29-3695 NAME: Winford M. and Orlean H. Barrus INT: 100% FLOW: 0.015 cfs OR 0.8 acre-feet

TYPE OF RIGHT: A66267 PRIORITY: 06/25/1992 SOURCE: Underground Water Well

POINT OF DIVERSION -- UNDERGROUND: (1) S 250 ft. W 109 ft. from E¼ Cor, Sec 3, T 11N, R 3W, SLBM. DIAM: 1 inches. DEPTH: 19 feet.

WATER RIGHTS IN COMMON: 3695

###IRRIGATION:

	NORTH WEST QUARTER				NORTH EAST QUARTER				SOUTH WEST QUARTER				SOUTH EAST QUARTER				Section
	NW ¼	NE ¼	SW ¼	SE ¼	NW ¼	NE ¼	SW ¼	SE ¼	NW ¼	NE ¼	SW ¼	SE ¼	NW ¼	NE ¼	SW ¼	SE ¼	Totals
Sec 03 T 11N R 3W SLBM														X			0.2000

or a Total of .2000 acres. PERIOD OF USE: 04/01 TO 10/31

29-3698 NAME: USA Fish & Wildlife Service INT: 100% FLOW: 2,000.0 acre-feet

TYPE OF RIGHT: D5810 PRIORITY: 1902 SOURCE: Bear River

POINTS OF DIVERSION -- SURFACE: (1) S 443 ft. W 325 ft. from NE Cor, Sec 35, T 9N, R 4W, SLBM.
(2) S 305 ft. E 108 ft. from NW Cor, Sec 36, T 9N, R 4W, SLBM.

WATER RIGHTS IN COMMON: 3698

###OTHER: Waterfowl Habitat PERIOD OF USE: 01/01 TO 12/31

The effective service area under this claim is 326.60 acres with an annual diversion limit of 2,000.00 acre-feet per year.

PLACE OF USE: (which includes all or part of the following legal subdivisions:)

	NORTH-WEST¼				*	*	NORTH-EAST¼				*	*	SOUTH-WEST¼				*	*	SOUTH-EAST¼			
	NW	NE	SW	SE	*	*	NW	NE	SW	SE	*	*	NW	NE	SW	SE	*	*	NW	NE	SW	SE
Sec 35 T 9N R 4W SLBM					*	*		X		X	*	*					*	*		X		X
Sec 36 T 9N R 4W SLBM	X	X		X	*	*					*	*	X	X	X	X	*	*				

Storage from 01/01 to 12/31, inclusive, in Duckville Reservoir with a maximum capacity of 980.0 acre-feet, located in:

	NORTH-WEST¼				*	*	NORTH-EAST¼				*	*	SOUTH-WEST¼				*	*	SOUTH-EAST¼			
	NW	NE	SW	SE	*	*	NW	NE	SW	SE	*	*	NW	NE	SW	SE	*	*	NW	NE	SW	SE
Sec 35 T 9N R 4W SLBM					*	*		X		X	*	*					*	*		X		X

REMARKS:

The use of water under this claim is for the creation and maintenance of marshlands for waterfowl habitat within the Bear River Bird Refuge. Incidental storage of water behind shallow dikes is associated with such use. The Place of Use (service area) described under this claim is the entire land area within the boundaries of the refuge. The effective service area is the acreage shown on the hydrographic survey maps and represents the historic extent of this right. The effective service area is 326.60 acres. The total annual diversion limitation under this claim is 2,000 acre-feet. The annual diversion limitation is based on yearly water use requirements reported for the Bear River Migratory Bird Refuge and the flow rate of this claim.

The water demand to maintain optimal marshland conditions for the Bear River Migratory Bird Refuge was determined by comparing two hydrologic models; one by the Utah Division of Water Resources and the other by the USA Fish & Wildlife Service. The water volume requirements to maintain waterfowl marshlands used in the models were reported in the Utah Division of Fish & Game publication No. 69-12 (Christensen, J.E., Water Requirements of Waterfowl Marshlands in Northern Utah).

The monthly demand pattern for this claim is specific to the Bear River Delta. The monthly demand pattern is as follows:

Monthly Demand:

Month	Diversion Limitation AF
January	-------
February	-------
March	-------
April	-------
May	750.00
June	250.00
July	-------
August	-------
Sept.	200.00
October	400.00

November 400.00
December -------

Total 2,000.00 AF/year

The State Engineer believes that these waters were historically used during high flows of the Bear River. Therefore, this claim will be included in the priority list of the Lower Bear River distribution system and will be recognized during periods of high water flow generally from May 1st to June 15th and September 15th to November 30th.

This amount is limited to that diverted for beneficial use and is the maximum amount of water available from the described diversion points and all natural sources.

29-3708 NAME: Kevin Hall INT: 100% FLOW: 0.1 cfs OR 2.45 acre-feet

TYPE OF RIGHT: A66545 PRIORITY: 10/16/1992 SOURCE: Underground Water Well

POINT OF DIVERSION -- UNDERGROUND: (1) S 1215 ft. E 3420 ft. from NW Cor, Sec 36, T 11N, R 3W, SLBM. DIAM: 10 inches. DEPTH: 20 feet.

WATER RIGHTS IN COMMON: 1196,2145,2185,3708

###IRRIGATION:

	NORTH WEST QUARTER				NORTH EAST QUARTER				SOUTH WEST QUARTER				SOUTH EAST QUARTER				Section
	NW ¼	NE ¼	SW ¼	SE ¼	NW ¼	NE ¼	SW ¼	SE ¼	NW ¼	NE ¼	SW ¼	SE ¼	NW ¼	NE ¼	SW ¼	SE ¼	Totals
Sec 36 T 11N R 3W SLBM					X												0.6200

or a Total of .6200 acres. PERIOD OF USE: 04/01 TO 10/31

###DOMESTIC: 1 Family PERIOD OF USE: 01/01 TO 12/31

Water Right Number 29-3708 is limited to the irrigation requirements of .5000 acres.

29-3716 NAME: Nancy M. Leavitt Revocable Trust INT: 100% FLOW: 1.092 acre-feet

TYPE OF RIGHT: A66722 PRIORITY: 02/17/1993 SOURCE: Unnamed Tributary of Malad River

POINT OF DIVERSION: Stockwatering directly on stream from a point at S 71 ft. W 474 ft. from NE corner, Sec 12, T12N, R 3W, SLBM, to a point at S 1105 ft. W 206 ft. from NE corner, Sec 12, T12N, R 3W, SLBM.

WATER RIGHTS IN COMMON: 3716

###STOCKWATERING: 39 Equivalent Livestock Units PERIOD OF USE: 01/01 TO 12/31

PLACE OF USE: (which includes all or part of the following legal subdivisions:)

	NORTH-WEST¼				NORTH-EAST¼				SOUTH-WEST¼				SOUTH-EAST¼			
	NW	NE	SW	SE	NW	NE	SW	SE	NW	NE	SW	SE	NW	NE	SW	SE
Sec 12 T 12N R 3W SLBM						X										

29-3723 NAME: Randy Iverson INT: 100% FLOW: 0.031 cfs OR 1.16 acre-feet

TYPE OF RIGHT: A66879 PRIORITY: 05/06/1993 SOURCE: Underground Water Well

POINT OF DIVERSION -- UNDERGROUND: (1) S 1333 ft. E 3520 ft. from NW Cor, Sec 36, T 11N, R 3W, SLBM. DIAM: 16 inches. DEPTH: 20 feet.

WATER RIGHTS IN COMMON: 3723

###IRRIGATION:	NORTH WEST QUARTER				NORTH EAST QUARTER				SOUTH WEST QUARTER				SOUTH EAST QUARTER				Section
	NW ¼	NE ¼	SW ¼	SE ¼	NW ¼	NE ¼	SW ¼	SE ¼	NW ¼	NE ¼	SW ¼	SE ¼	NW ¼	NE ¼	SW ¼	SE ¼	Totals
Sec 36 T 11N R 3W SLBM							X										0.2900

or a Total of .2900 acres. PERIOD OF USE: 04/01 TO 10/31

29-3724 NAME: Myrna Loy Estep INT: 100% FLOW: 0.033 cfs OR 0.16 acre-feet

TYPE OF RIGHT: A66928 PRIORITY: 06/02/1993 SOURCE: Underground Water Drain

POINT OF DIVERSION -- DRAIN: (1) S 78 ft. E 1077 ft. from W¼ Cor, Sec 2, T 11N, R 3W, SLBM.

WATER RIGHTS IN COMMON: 3724

###IRRIGATION:	NORTH WEST QUARTER				NORTH EAST QUARTER				SOUTH WEST QUARTER				SOUTH EAST QUARTER				Section
	NW ¼	NE ¼	SW ¼	SE ¼	NW ¼	NE ¼	SW ¼	SE ¼	NW ¼	NE ¼	SW ¼	SE ¼	NW ¼	NE ¼	SW ¼	SE ¼	Totals
Sec 02 T 11N R 3W SLBM									0.0400								0.0400

or a Total of .0400 acres. PERIOD OF USE: 04/01 TO 10/31

29-3727 NAME: Wayne C. and Kara J. Larsen INT: 100% FLOW: 0.015 cfs OR 1.0 acre-feet

TYPE OF RIGHT: A66987 PRIORITY: 06/25/1993 SOURCE: Underground Water Well

POINT OF DIVERSION -- UNDERGROUND: (1) S 935 ft. W 1434 ft. from E¼ Cor, Sec 3, T 11N, R 3W, SLBM. DIAM: 6 inches. DEPTH: 20 feet.

WATER RIGHTS IN COMMON: 3727,1022,1104,1107,1141,1370,2520,2956 (Tremonton City Water)

###IRRIGATION:	NORTH WEST QUARTER				NORTH EAST QUARTER				SOUTH WEST QUARTER				SOUTH EAST QUARTER				Section
	NW ¼	NE ¼	SW ¼	SE ¼	NW ¼	NE ¼	SW ¼	SE ¼	NW ¼	NE ¼	SW ¼	SE ¼	NW ¼	NE ¼	SW ¼	SE ¼	Totals
Sec 03 T 11N R 3W SLBM													X				0.2500

or a Total of .2500 acres. PERIOD OF USE: 04/01 TO 10/31

29-3739 NAME: Bear River Club Company INT: 100% FLOW: 75.2 cfs

TYPE OF RIGHT: D6312 PRIORITY: 1902 SOURCE: Bear River

POINTS OF DIVERSION -- SURFACE: (1) N 745 ft. E 825 ft. from SW Cor, Sec 30, T 9N, R 3W, SLBM.
(2) N 975 ft. W 2825 ft. from SE Cor, Sec 30, T 9N, R 3W, SLBM.

WATER RIGHTS IN COMMON: 1446,3739

###OTHER: Commercial waterfowl habitat. PERIOD OF USE: 01/01 TO 12/31

The effective service area under 3739 is 7,335.95 acres with an annual diversion limitation of 11,817.03 acre-feet.

PLACE OF USE: (which includes all or part of the following legal subdivisions:)

	NORTH-WEST¼				*	*	NORTH-EAST¼				*	*	SOUTH-WEST¼				*	*	SOUTH-EAST¼			
	NW	NE	SW	SE	*	*	NW	NE	SW	SE	*	*	NW	NE	SW	SE	*	*	NW	NE	SW	SE
Sec 07 T 9N R 3W SLBM					*	*					*	*			X	X	*	*				
Sec 16 T 9N R 3W SLBM			X		*	*					*	*	X		X		*	*	X		X	
Sec 17 T 9N R 3W SLBM	X	X	X	X	*	*	X		X	X	*	*	X	X	X	X	*	*	X	X	X	X
Sec 18 T 9N R 3W SLBM	X	X	X	X	*	*	X	X	X	X	*	*	X	X	X	X	*	*	X	X	X	X
Sec 19 T 9N R 3W SLBM			X	X	*	*			X	X	*	*	X	X	X	X	*	*	X	X	X	X
Sec 20 T 9N R 3W SLBM			X	X	*	*			X	X	*	*	X	X	X	X	*	*	X	X	X	X
Sec 21 T 9N R 3W SLBM	X		X	X	*	*					*	*	X	X	X	X	*	*				
Sec 28 T 9N R 3W SLBM					*	*					*	*	X				*	*				
Sec 29 T 9N R 3W SLBM	X	X	X	X	*	*	X	X	X	X	*	*	X	X	X	X	*	*	X	X	X	X
Sec 30 T 9N R 3W SLBM	X	X	X	X	*	*	X	X	X	X	*	*	X	X	X	X	*	*	X	X	X	X
Sec 31 T 9N R 3W SLBM					*	*	X	X			*	*					*	*				
Sec 32 T 9N R 3W SLBM	X	X			*	*	X	X			*	*					*	*				
Sec 11 T 9N R 4W SLBM					*	*					*	*	X	X	X	X	*	*	X	X	X	X
Sec 12 T 9N R 4W SLBM					*	*					*	*	X	X	X	X	*	*	X	X	X	X
Sec 13 T 9N R 4W SLBM	X	X	X	X	*	*	X	X	X	X	*	*	X	X	X	X	*	*	X	X	X	X
Sec 14 T 9N R 4W SLBM	X	X	X	X	*	*	X	X	X	X	*	*	X	X	X	X	*	*	X	X	X	X
Sec 23 T 9N R 4W SLBM	X	X	X	X	*	*	X	X	X	X	*	*	X	X	X	X	*	*	X	X	X	X
Sec 24 T 9N R 4W SLBM	X	X	X	X	*	*	X	X	X	X	*	*	X	X	X	X	*	*	X	X	X	X
Sec 25 T 9N R 4W SLBM	X	X	X	X	*	*	X	X	X	X	*	*	X	X	X	X	*	*	X	X	X	X
Sec 26 T 9N R 4W SLBM	X	X		X	*	*	X	X	X	X	*	*					*	*	X	X		X

Storage from 01/01 to 12/31, inclusive, in North Bay with a maximum capacity of 29343.8 acre-feet.

REMARKS:

The use of water under this claim is for the creation and maintenance of marshlands for the propagation and commercial hunting of waterfowl within the Bear River Club Company area. Incidental storage of water behind shallow dikes is associated with such use. The Place of Use (service area) described under this claim is the entire land area within the companies` land boundaries. The effective service area is the acreage shown on the hydrographic survey maps and represents the historic extent of this right. The effective service area is 7,335.95 acres. The total annual diversion limitation under this claim is 11,817.03 acre-feet. The annual diversion limitation is based on yearly water use requirements reported for the Bear River Migratory Bird Refuge and the flow rate of this claim. The water use reported for the Bear River Migratory Bird Refuge was used as the basis to determine the water use under this claim because of the similar environments, landscape and purpose of the two management areas.

The water demand to maintain optimal marshland conditions for the Bear River Migratory Bird Refuge was determined by comparing two hydrologic models; one by the Utah Division of Water Resources and the other by the USA Fish & Wildlife Service. The water volume requirements to maintain waterfowl marshlands used in the models were reported in the Utah Division of Fish & Game publication No. 69-12 (Christensen, J.E., Water Requirements of Waterfowl Marshlands in Northern Utah).

The monthly demand pattern for this claim is determined to be similar to the Bear River Migratory Bird Refuge and is specific to the Bear River Delta. Considering this similarity and the flow rate of this claim, the monthly

demand pattern is as follows:

Monthy Demand:

Month	Diversion Limitation - AF
January	----------
February	----------
March	----------
April	----------
May	4,615.78
June	----------
July	----------
August	----------
September	4,466.88
October	1,546.78
November	1,187.59
December	----------
Total	11,817.03 AF/year

This amount is limited to that diverted for beneficial use and is the maximum amount of water available from the described diversion points and all natural sources.

The claimant claims that man-made diversions were historically used to divert water during certain periods of the year when water was available and needed to maintain water in the North Bay. The State Engineer will include this claim in the priority list of the Lower Bear River distribution system. The claimant will continue the historical practice of using the Malad River under 29-1446 as the primary water right, and the Bear River as a supplemental source. When sufficient water has been available from the Malad river, the use of the Bear River water was limited to the months of May through June and September through November. The claimant also asserts the ability to divert water available below the Corinne Gage year around when the stage of the river is held artificially high.

29-3768 NAME: Corporation of the Presiding Bishop LDS Church INT: FLOW: 0.73 acre-feet

TYPE OF RIGHT: D6362 PRIORITY: 1903 SOURCE: Unnamed Spring Stream

POINT OF DIVERSION: Stockwatering directly on stream from a point at N 1320 ft. W 2750 ft. from SE corner, Sec 24, T13N, R 3W, SLBM, to a point at S 660 ft. W 2615 ft. from NE corner, Sec 25, T13N, R 3W, SLBM.

WATER RIGHTS IN COMMON: 3768

###STOCKWATERING: 26 Equivalent Livestock Units PERIOD OF USE: 01/01 TO 12/31

PLACE OF USE: (which includes all or part of the following legal subdivisions:)

	NORTH-WEST¼				*	*	NORTH-EAST¼				*	*	SOUTH-WEST¼				*	*	SOUTH-EAST¼			
	NW	NE	SW	SE	*	*	NW	NE	SW	SE	*	*	NW	NE	SW	SE	*	*	NW	NE	SW	SE
Sec 24 T 13N R 3W SLBM					*	*					*	*				X	*	*			X	
Sec 25 T 13N R 3W SLBM		X			*	*	X				*	*					*	*				

29-3776 NAME: Isabel Allred INT: 33.33% FLOW: 4.77 acre-feet
Rae Jenna Allred INT: 66.67%

TYPE OF RIGHT: A68278 PRIORITY: 10/17/1994 SOURCE: Underground Water Well

POINT OF DIVERSION -- UNDERGROUND: (1) S 1815 ft. E 343 ft. from NW Cor, Sec 30, T 13N, R 2W, SLBM. DIAM: 6 inches. DEPTH: 50 feet.

WATER RIGHTS IN COMMON: 3776

###IRRIGATION:	NORTH WEST QUARTER				NORTH EAST QUARTER				SOUTH WEST QUARTER				SOUTH EAST QUARTER				Section
	NW ¼	NE ¼	SW ¼	SE ¼	NW ¼	NE ¼	SW ¼	SE ¼	NW ¼	NE ¼	SW ¼	SE ¼	NW ¼	NE ¼	SW ¼	SE ¼	Totals
Sec 30 T 13N R 2W SLBM			0.8200														0.8200

or a Total of .8200 acres. PERIOD OF USE: 04/01 TO 10/31

###STOCKWATERING: 5 Equivalent Livestock Units PERIOD OF USE: 01/01 TO 12/31

###DOMESTIC: 3 Families PERIOD OF USE: 01/01 TO 12/31

29-3780 NAME: Alvin B. & Patricia W. Anderson INT: 100% FLOW: 0.87 acre-feet

TYPE OF RIGHT: A68444 PRIORITY: 12/07/1994 SOURCE: Underground Water Well

POINT OF DIVERSION -- UNDERGROUND: (1) S 2194 ft. W 836 ft. from NE Cor, Sec 36, T 11N, R 3W, SLBM. DIAM: 12 inches. DEPTH: 20 feet.

WATER RIGHTS IN COMMON: 3780

###STOCKWATERING: 15 Equivalent Livestock Units PERIOD OF USE: 01/01 TO 12/31

###DOMESTIC: 1 Family PERIOD OF USE: 01/01 TO 12/31

PLACE OF USE: (which includes all or part of the following legal subdivisions:)

	NORTH-WEST¼				*	NORTH-EAST¼				*	SOUTH-WEST¼				*	SOUTH-EAST¼			
	NW	NE	SW	SE	*	NW	NE	SW	SE	*	NW	NE	SW	SE	*	NW	NE	SW	SE
Sec 36 T 11N R 3W SLBM					*				X	*					*				

29-3781 NAME: Ted Hansen INT: 100% FLOW: 1.41 acre-feet

TYPE OF RIGHT: U24117 PRIORITY: 1920 SOURCE: Underground Water Well

POINT OF DIVERSION -- UNDERGROUND: (1) S 1932 ft. E 2467 ft. from NW Cor, Sec 2, T 10N, R 3W, SLBM. DIAM: 8 inches. DEPTH: 21 feet.

Group No. 1
WATER RIGHTS IN COMMON: 598,599,603,604,605,607,2725,2751,2856,2857,2858,3321,3781

###IRRIGATION:	NORTH WEST QUARTER				NORTH EAST QUARTER				SOUTH WEST QUARTER				SOUTH EAST QUARTER				Section
	NW ¼	NE ¼	SW ¼	SE ¼	NW ¼	NE ¼	SW ¼	SE ¼	NW ¼	NE ¼	SW ¼	SE ¼	NW ¼	NE ¼	SW ¼	SE ¼	Totals
Sec 02 T 10N R 3W SLBM				X													0.2400

or a Total of .2400 acres. PERIOD OF USE: 04/01 TO 10/31

Group No. 2
WATER RIGHTS IN COMMON: 3781

###DOMESTIC: 1 Family PERIOD OF USE: 01/01 TO 12/31

29-3782 NAME: Paul W. Hansen INT: 100% FLOW: 1.25 acre-feet

TYPE OF RIGHT: A68461 PRIORITY: 12/23/1994 SOURCE: Underground Water Well

POINT OF DIVERSION -- UNDERGROUND: (1) S 1267 ft. E 2346 ft. from NW Cor, Sec 2, T 10N, R 3W, SLBM. DIAM: 8 inches. DEPTH: 23 feet.

WATER RIGHTS IN COMMON: 3782

###IRRIGATION:

	NORTH WEST QUARTER				NORTH EAST QUARTER				SOUTH WEST QUARTER				SOUTH EAST QUARTER				Section
	NW ¼	NE ¼	SW ¼	SE ¼	NW ¼	NE ¼	SW ¼	SE ¼	NW ¼	NE ¼	SW ¼	SE ¼	NW ¼	NE ¼	SW ¼	SE ¼	Totals
Sec 02 T 10N R 3W SLBM		X															0.2000

or a Total of .2000 acres.

PERIOD OF USE: 04/01 TO 10/31

###DOMESTIC: 1 Family PERIOD OF USE: 01/01 TO 12/31

29-3785 NAME: Connor Cattle Company INT: 100% FLOW: 36.4 acre-feet

TYPE OF RIGHT: D6404 PRIORITY: 1880 SOURCE: Connor Springs

POINTS OF DIVERSION: Stockwatering directly on stream from a point at N 665 ft. E 2650 ft. from SW corner, Sec 6, T10N, R 4W, SLBM, to a point at N 354 ft. E 446 ft. from SW corner, Sec 8, T10N, R 4W, SLBM.

Stockwatering directly on stream from a point at N 49 ft. E 581 ft. from NW corner, Sec 7, T10N, R 4W, SLBM, to a point at N 990 ft. E 2231 ft. from SW corner, Sec 7, T10N, R 4W, SLBM.

Stockwatering directly on stream from a point at S 1414 ft. W 649 ft. from NE corner, Sec 12, T10N, R 5W, SLBM, to a point at N 1043 ft. E 1725 ft. from SW corner, Sec 7, T10N, R 4W, SLBM.

Stockwatering directly on stream from a point at S 1269 ft. W 89 ft. from NE corner, Sec 12, T10N, R 5W, SLBM, to a point at N 1070 ft. E 1669 ft. from SW corner, Sec 7, T10N, R 4W, SLBM.

Stockwatering directly on stream from a point at S 1395 ft. E 2000 ft. from NW corner, Sec 12, T10N, R 5W, SLBM, to a point at N 1415 ft. W 453 ft. from SE corner, Sec 12, T10N, R 5W, SLBM.

Stockwatering directly on stream from a point at S 1737 ft. E 1576 ft. from NW corner, Sec 12, T10N, R 5W, SLBM, to a point at N 1810 ft. E 2390 ft. from SW corner, Sec 12, T10N, R 5W, SLBM.

Stockwatering directly on stream from a point at S 2045 ft. E 1430 ft. from NW corner, Sec 12, T10N, R 5W, SLBM, to a point at N 1935 ft. E 1575 ft. from SW corner, Sec 12, T10N, R 5W, SLBM.

WATER RIGHTS IN COMMON: 3785,3786

###STOCKWATERING: 1300 Equivalent Livestock Units PERIOD OF USE: 01/01 TO 12/31

PLACE OF USE: (which includes all or part of the following legal subdivisions:)

	NORTH-WEST¼				*	*	NORTH-EAST¼				*	*	SOUTH-WEST¼				*	*	SOUTH-EAST¼			
	NW	NE	SW	SE	*	*	NW	NE	SW	SE	*	*	NW	NE	SW	SE	*	*	NW	NE	SW	SE
Sec 6 T 10N R 4W SLBM					*	*					*	*				X	*	*			X	
Sec 7 T 10N R 4W SLBM	X		X		*	*	X		X	X	*	*	X	X	X	X	*	*		X		X
Sec 8 T 10N R 4W SLBM					*	*					*	*			X		*	*				
Sec 12 T 10N R 5W SLBM				X	*	*		X	X	X	*	*		X			*	*	X	X		

29-3786 NAME: Connor Cattle Company INT: 100% FLOW: 36.4 acre-feet

TYPE OF RIGHT: D6406 PRIORITY: 1880 SOURCE: Coyote Creek & Unnamed spring & spring stream

POINTS OF DIVERSION:Stockwatering directly on stream from a point at N 915 ft. E 825 ft. from SW corner, Sec 5, T10N, R 4W, SLBM, to a point at S 815 ft. W 1500 ft. from NE corner, Sec 8, T10N, R 4W, SLBM.

Stockwatering directly on stream from a point at N 2340 ft. E 1720 ft. from SW corner, Sec 5, T10N, R 4W, SLBM, to a point at S 55 ft. W 2040 ft. from NE corner, Sec 8, T10N, R 4W, SLBM.

WATER RIGHTS IN COMMON: 3785, 3786

###STOCKWATERING: 1300 Equivalent Livestock Units PERIOD OF USE: 01/01 TO 12/31

PLACE OF USE: (which includes all or part of the following legal subdivisions:)

	NORTH-WEST¼				NORTH-EAST¼				SOUTH-WEST¼				SOUTH-EAST¼			
	NW	NE	SW	SE	NW	NE	SW	SE	NW	NE	SW	SE	NW	NE	SW	SE
Sec 5 T 10N R 4W SLBM										X	X	X				X
Sec 8 T 10N R 4W SLBM	X	X			X											

29-3787 NAME: Goose Pasture INT: 100% FLOW: 0.35 cfs AND 29.29 acre-feet

TYPE OF RIGHT: A68512 PRIORITY: 01/19/1995 SOURCE: Drains & Waste Water

POINTS OF DIVERSION -- SURFACE:
(1) S 2812 ft. E 2150 ft. from NW Cor, Sec 16, T 9N, R 3W, SLBM.
(2) S 3120 ft. E 2201 ft. from NW Cor, Sec 16, T 9N, R 3W, SLBM.
(3) S 3510 ft. E 2259 ft. from NW Cor, Sec 16, T 9N, R 3W, SLBM.
(4) S 4375 ft. E 2798 ft. from NW Cor, Sec 16, T 9N, R 3W, SLBM.
(5) S 4734 ft. E 2583 ft. from NW Cor, Sec 16, T 9N, R 3W, SLBM.
(6) S 5112 ft. E 2717 ft. from NW Cor, Sec 16, T 9N, R 3W, SLBM.

POINTS OF RETURN:
(1) S 4737 ft. E 1890 ft. from NW Cor, Sec 16, T 9N, R 3W, SLBM.
(2) S 3382 ft. E 1500 ft. from NW Cor, Sec 16, T 9N, R 3W, SLBM.

WATER RIGHTS IN COMMON: 3787

###IRRIGATION:

	NORTH WEST QUARTER				NORTH EAST QUARTER				SOUTH WEST QUARTER				SOUTH EAST QUARTER				Section
	NW ¼	NE ¼	SW ¼	SE ¼	NW ¼	NE ¼	SW ¼	SE ¼	NW ¼	NE ¼	SW ¼	SE ¼	NW ¼	NE ¼	SW ¼	SE ¼	Totals
Sec 16 T 9N R 3W SLBM										2.3400		1.3300					3.6700

or a Total of 3.6700 acres. PERIOD OF USE: 04/01 TO 10/31

###OTHER: Waterfowl Habitat PERIOD OF USE: 01/01 TO 12/31

Storage from 01/01 to 12/31, inclusive, in Bob`s Pond with a maximum capacity of 2.0 acre-feet, located in:

	NORTH-WEST¼				NORTH-EAST¼				SOUTH-WEST¼				SOUTH-EAST¼			
	NW	NE	SW	SE	NW	NE	SW	SE	NW	NE	SW	SE	NW	NE	SW	SE
Sec 16 T 9N R 3W SLBM												X				

Storage from 01/01 to 12/31, inclusive, in Millet Pond with a maximum capacity of 3.5 acre-feet, located in:

	NORTH-WEST¼				NORTH-EAST¼				SOUTH-WEST¼				SOUTH-EAST¼			
	NW	NE	SW	SE	NW	NE	SW	SE	NW	NE	SW	SE	NW	NE	SW	SE
Sec 16 T 9N R 3W SLBM										X						

REMARKS:

Total Quantity of Water includes 14.62 AF of pond evaporation calculated by
data from`Consumptive Use of Irrigated Crops in Utah`. Research Report 145.
Corinne NWS Station.

29-3788 NAME: Dee & Alyssa Miles INT: 100% FLOW: 1.73 acre-feet

TYPE OF RIGHT: A68545 PRIORITY: 01/27/1995 SOURCE: Underground Water Well

POINT OF DIVERSION -- UNDERGROUND: (1) N 3228 ft. W 2367 ft. from SE Cor, Sec 11, T 11N, R 3W, SLBM. DIAM: 6 inches. DEPTH: 30 feet.

WATER RIGHTS IN COMMON: 2725,2856,2857,2858,2725,3321,3788

###IRRIGATION:

	NORTH WEST QUARTER				NORTH EAST QUARTER				SOUTH WEST QUARTER				SOUTH EAST QUARTER				Section
	NW ¼	NE ¼	SW ¼	SE ¼	NW ¼	NE ¼	SW ¼	SE ¼	NW ¼	NE ¼	SW ¼	SE ¼	NW ¼	NE ¼	SW ¼	SE ¼	Totals
Sec 11 T 11N R 3W SLBM							X										0.3700

or a Total of .3700 acres. PERIOD OF USE: 04/01 TO 10/31

###STOCKWATERING: 10 Equivalent Livestock Units PERIOD OF USE: 01/01 TO 12/31

###DOMESTIC: 1 Family PERIOD OF USE: 01/01 TO 12/31

Water Right Number 29-3788 is limited to the irrigation requirements of .2500 acres.

29-3798 NAME: Margaret Smith INT: 100% FLOW: 4.028 acre-feet

TYPE OF RIGHT: A68758 PRIORITY: 04/12/1995 SOURCE: Underground Water Well

POINT OF DIVERSION -- UNDERGROUND: (1) N 1789 ft. W 39 ft. from SE Cor, Sec 12, T 12N, R 3W, SLBM. DIAM: 6 inches. DEPTH: 50 feet.

WATER RIGHTS IN COMMON: 3798

###IRRIGATION:

	NORTH WEST QUARTER				NORTH EAST QUARTER				SOUTH WEST QUARTER				SOUTH EAST QUARTER				Section
	NW ¼	NE ¼	SW ¼	SE ¼	NW ¼	NE ¼	SW ¼	SE ¼	NW ¼	NE ¼	SW ¼	SE ¼	NW ¼	NE ¼	SW ¼	SE ¼	Totals
Sec 12 T 12N R 3W SLBM														X			1.0000

or a Total of 1.0000 acres. PERIOD OF USE: 04/01 TO 10/31

###STOCKWATERING: 1 Equivalent Livestock Units PERIOD OF USE: 01/01 TO 12/31

29-3803 NAME: Joel and Zina Verhaal INT: 100% FLOW: 3.012 acre-feet

TYPE OF RIGHT: A68888 PRIORITY: 05/19/1995 SOURCE: Underground Water Well

POINT OF DIVERSION -- UNDERGROUND: (1) N 52 ft. E 981 ft. from S¼ Cor, Sec 31, T 13N, R 2W, SLBM. DIAM: 10 inches. DEPTH: 27 feet.

WATER RIGHTS IN COMMON: 2725,2856,2857,2858,3321,3803

###IRRIGATION:

	NORTH WEST QUARTER				NORTH EAST QUARTER				SOUTH WEST QUARTER				SOUTH EAST QUARTER				Section
	NW ¼	NE ¼	SW ¼	SE ¼	NW ¼	NE ¼	SW ¼	SE ¼	NW ¼	NE ¼	SW ¼	SE ¼	NW ¼	NE ¼	SW ¼	SE ¼	Totals
Sec 31 T 13N R 2W SLBM															0.5000		0.5000

or a Total of .5000 acres. PERIOD OF USE: 04/01 TO 10/31

###STOCKWATERING: 4 Equivalent Livestock Units PERIOD OF USE: 01/01 TO 12/31

###DOMESTIC: 2 Families PERIOD OF USE: 01/01 TO 12/31

29-3814 NAME: Wanda J. Johnsen Trust INT: 100% FLOW: 0.015 cfs

TYPE OF RIGHT: U24141 PRIORITY: 1930 SOURCE: Underground Water Well

POINT OF DIVERSION -- UNDERGROUND: (1) N 1125 ft. W 1685 ft. from SE Cor, Sec 36, T 11N, R 3W, SLBM. DIAM: 24 inches. DEPTH: 14 feet.

WATER RIGHTS IN COMMON: 3814

###OTHER: Miscellaneous uses associated with farming operation. PERIOD OF USE: 03/01 TO 10/31

Use under 3814 is limited to 0.2 AF/yr. Water used for cleaning farm equipment & filing sprayers.

PLACE OF USE: (which includes all or part of the following legal subdivisions:)

	NORTH-WEST¼				*	*	NORTH-EAST¼				*	*	SOUTH-WEST¼				*	*	SOUTH-EAST¼			
	NW	NE	SW	SE	*	*	NW	NE	SW	SE	*	*	NW	NE	SW	SE	*	*	NW	NE	SW	SE
Sec 36 T 11N R 3W SLBM					*	*					*	*					*	*			X	

REMARKS:

Water used for cleaning farm equipment & filling sprayers.

29-3820 NAME: David L. & Nancy Rae Thompson INT: 100% FLOW: 0.015 cfs OR 1.45 acre-feet

TYPE OF RIGHT: A69360 PRIORITY: 10/11/1995 SOURCE: Underground Water Well

POINT OF DIVERSION -- UNDERGROUND: (1) S 2810 ft. E 291 ft. from N¼ Cor, Sec 12, T 11N, R 3W, SLBM. DIAM: 4 inches. DEPTH: 35 feet.

WATER RIGHTS IN COMMON: 3820

###IRRIGATION:

	NORTH WEST QUARTER				NORTH EAST QUARTER				SOUTH WEST QUARTER				SOUTH EAST QUARTER				Section
	NW ¼	NE ¼	SW ¼	SE ¼	NW ¼	NE ¼	SW ¼	SE ¼	NW ¼	NE ¼	SW ¼	SE ¼	NW ¼	NE ¼	SW ¼	SE ¼	Totals
Sec 12 T 11N R 3W SLBM													X				0.2500

or a Total of .2500 acres. PERIOD OF USE: 04/01 TO 10/31

###DOMESTIC: 1 Family PERIOD OF USE: 01/01 TO 12/31

29-3822 NAME: Christopher J. Riedesel INT: 100% FLOW: 2.67 acre-feet

TYPE OF RIGHT: U24150 PRIORITY: 1933 SOURCE: Underground Water Well

POINT OF DIVERSION -- UNDERGROUND: (1) N 2175 ft. W 2060 ft. from SE Cor, Sec 2, T 10N, R 3W, SLBM. DIAM: 36 inches. DEPTH: 30 feet.

WATER RIGHTS IN COMMON: 3822

###IRRIGATION:	NORTH WEST QUARTER				NORTH EAST QUARTER				SOUTH WEST QUARTER				SOUTH EAST QUARTER				Section
	NW ¼	NE ¼	SW ¼	SE ¼	NW ¼	NE ¼	SW ¼	SE ¼	NW ¼	NE ¼	SW ¼	SE ¼	NW ¼	NE ¼	SW ¼	SE ¼	Totals
Sec 02 T 10N R 3W SLBM														X			0.3800

or a Total of .3800 acres. PERIOD OF USE: 04/01 TO 10/31

###STOCKWATERING: 25 Equivalent Livestock Units PERIOD OF USE: 01/01 TO 12/31

###DOMESTIC: 1 Family PERIOD OF USE: 01/01 TO 12/31

29-3829 NAME: Rex or Vida B. Godfrey INT: 100% FLOW: 5.91 acre-feet

TYPE OF RIGHT: A69778 PRIORITY: 03/08/1996 SOURCE: Underground Water Wells

POINTS OF DIVERSION -- UNDERGROUND: (1) S 1586 ft. W 106 ft. from NE Cor, Sec 36, T 13N, R 3W, SLBM. DIAM: 6 inches. DEPTH: 25 feet.
(2) S 1397 ft. W 524 ft. from NE Cor, Sec 36, T 13N, R 3W, SLBM. DIAM: 8 inches. DEPTH: 30 feet.

Group No. 1
WATER RIGHTS IN COMMON: 3829

###DOMESTIC: 1 Family PERIOD OF USE: 01/01 TO 12/31

Group No. 2
WATER RIGHTS IN COMMON: 1533,3829

###STOCKWATERING: 300 Equivalent Livestock Units PERIOD OF USE: 01/01 TO 12/31
Stockwatering is limited to 195 ELUs.

PLACE OF USE: (which includes all or part of the following legal subdivisions:)

	NORTH-WEST¼				NORTH-EAST¼				SOUTH-WEST¼				SOUTH-EAST¼			
	NW	NE	SW	SE	NW	NE	SW	SE	NW	NE	SW	SE	NW	NE	SW	SE
Sec 36 T 13N R 3W SLBM								X								

29-3830 NAME: Kort Owen & Paulette Lyons INT: 100% FLOW: 0.45 acre-feet

TYPE OF RIGHT: U24165 PRIORITY: 1913 SOURCE: Underground Water Well

POINT OF DIVERSION -- UNDERGROUND: (1) S 1075 ft. W 131 ft. from NE Cor, Sec 2, T 10N, R 3W, SLBM. DIAM: 6 inches. DEPTH: 75 feet.

WATER RIGHTS IN COMMON: 3830

###DOMESTIC: 1 Family PERIOD OF USE: 01/01 TO 12/31

PLACE OF USE: (which includes all or part of the following legal subdivisions:)

	NORTH-WEST¼				NORTH-EAST¼				SOUTH-WEST¼				SOUTH-EAST¼			
	NW	NE	SW	SE	NW	NE	SW	SE	NW	NE	SW	SE	NW	NE	SW	SE
Sec 2 T 11N R 3W SLBM						X										

29-3840 NAME: Bruce W. & Nelly Anderson INT: 100% FLOW: 2.29 acre-feet

TYPE OF RIGHT: A70042 PRIORITY: 05/24/1996 SOURCE: Underground Water Wells

POINTS OF DIVERSION -- UNDERGROUND: (1) N 492 ft. E 33 ft. from SW Cor, Sec 30, T 13N, R 2W, SLBM. DIAM: 4 inches. DEPTH: 20 feet.
(2) N 512 ft. E 68 ft. from SW Cor, Sec 30, T 13N, R 2W, SLBM. DIAM: 4 inches. DEPTH: 20 feet.

WATER RIGHTS IN COMMON: 3840

###IRRIGATION:	NORTH WEST QUARTER				NORTH EAST QUARTER				SOUTH WEST QUARTER				SOUTH EAST QUARTER				Section Totals
	NW ¼	NE ¼	SW ¼	SE ¼	NW ¼	NE ¼	SW ¼	SE ¼	NW ¼	NE ¼	SW ¼	SE ¼	NW ¼	NE ¼	SW ¼	SE ¼	
Sec 30 T 13N R 2W SLBM											X						0.2500

or a Total of .2500 acres. PERIOD OF USE: 04/01 TO 10/31

###STOCKWATERING: 30 Equivalent Livestock Units PERIOD OF USE: 01/01 TO 12/31

###DOMESTIC: 1 Family PERIOD OF USE: 01/01 TO 12/31

29-3853 NAME: James A. Kay INT: 100% FLOW: 8.0 acre-feet

TYPE OF RIGHT: A70540 PRIORITY: 11/26/1996 SOURCE: Underground Water Wells

POINTS OF DIVERSION -- UNDERGROUND: (1) S 172 ft. E 164 ft. from NW Cor, Sec 1, T 11N, R 3W, SLBM. DIAM: 6 inches. DEPTH: 25 feet.
(2) S 164 ft. E 72 ft. from NW Cor, Sec 1, T 11N, R 3W, SLBM. DIAM: 6 inches. DEPTH: 30 feet.

WATER RIGHTS IN COMMON: 2725,2856,2857,2858,3321,3853

###IRRIGATION:	NORTH WEST QUARTER				NORTH EAST QUARTER				SOUTH WEST QUARTER				SOUTH EAST QUARTER				Section Totals
	NW ¼	NE ¼	SW ¼	SE ¼	NW ¼	NE ¼	SW ¼	SE ¼	NW ¼	NE ¼	SW ¼	SE ¼	NW ¼	NE ¼	SW ¼	SE ¼	

or a Total of 2.0000 acres. PERIOD OF USE: 04/01 TO 10/30

Water Right Number 29-3853 is limited to the irrigation requirements of 2.0000 acres.

29-3864 NAME: Reese Anderson INT: 100% FLOW: 1.45 acre-feet

TYPE OF RIGHT: A70725 PRIORITY: 03/14/1997 SOURCE: Underground Water Well

POINT OF DIVERSION -- UNDERGROUND: (1) S 125 ft. E 806 ft. from W¼ Cor, Sec 01, T 11N, R 4W, SLBM. DIAM: 6 inches. DEPTH: 140 feet.

WATER RIGHTS IN COMMON: 3864

###IRRIGATION:	NORTH WEST QUARTER				NORTH EAST QUARTER				SOUTH WEST QUARTER				SOUTH EAST QUARTER				Section Totals
	NW ¼	NE ¼	SW ¼	SE ¼	NW ¼	NE ¼	SW ¼	SE ¼	NW ¼	NE ¼	SW ¼	SE ¼	NW ¼	NE ¼	SW ¼	SE ¼	
Sec 01 T 11N R 4W SLBM									X								0.2500

or a Total of .2500 acres. PERIOD OF USE: 04/01 TO 10/31

###DOMESTIC: 1 Family PERIOD OF USE: 01/01 TO 12/31

29-3872 NAME: Robert Todd Yates INT: 100% FLOW: 0.25 cfs OR 10.38 acre-feet

TYPE OF RIGHT: A70813 PRIORITY: 04/09/1997 SOURCE: Unnamed Drains

POINTS OF DIVERSION -- DRAIN: (1) S 266 ft. E 999 ft. from NW Cor, Sec 16, T 9N, R 3W, SLBM.
(2) S 641 ft. E 1200 ft. from NW Cor, Sec 16, T 9N, R 3W, SLBM.
(3) S 1115 ft. E 1420 ft. from NW Cor, Sec 16, T 9N, R 3W, SLBM.

WATER RIGHTS IN COMMON: 2725,2856,2857,2858,3321,3872

###FISH CULTURE: Fish Culture PERIOD OF USE: 01/01 TO 12/31

Storage from 01/01 to 12/31, inclusive, in Unnamed Pond with a maximum capacity of 20.0 acre-feet, located in:

	NORTH-WEST¼				NORTH-EAST¼				SOUTH-WEST¼				SOUTH-EAST¼			
	NW	NE	SW	SE	NW	NE	SW	SE	NW	NE	SW	SE	NW	NE	SW	SE
Sec 16 T 9N R 3W SLBM	X															

29-3879 NAME: Curtis J. and Suzanne L. Nelson INT: 100% FLOW: 1.73 acre-feet

TYPE OF RIGHT: A70954 PRIORITY: 06/03/1997 SOURCE: Underground Water Well

POINT OF DIVERSION -- UNDERGROUND: (1) N 1586 ft. W 55 ft. from SE Cor, Sec 15, T 11N, R 4W, SLBM. DIAM: 8 inches. DEPTH: 151 feet.

WATER RIGHTS IN COMMON: 3879

###IRRIGATION:

	NORTH WEST QUARTER				NORTH EAST QUARTER				SOUTH WEST QUARTER				SOUTH EAST QUARTER				Section
	NW ¼	NE ¼	SW ¼	SE ¼	NW ¼	NE ¼	SW ¼	SE ¼	NW ¼	NE ¼	SW ¼	SE ¼	NW ¼	NE ¼	SW ¼	SE ¼	Totals
Sec 15 T 11N R 4W SLBM														0.2500			0.2500

or a Total of .2500 acres. PERIOD OF USE: 04/01 TO 10/31

###STOCKWATERING: 10 Equivalent Livestock Units PERIOD OF USE: 01/01 TO 12/31

###DOMESTIC: 1 Family PERIOD OF USE: 01/01 TO 12/31

29-3883 NAME: Darin C. Brough INT: 100% FLOW: 0.85 acre-feet

TYPE OF RIGHT: A71045 PRIORITY: 07/21/1997 SOURCE: Underground Water Well

POINT OF DIVERSION -- UNDERGROUND: (1) N 340 ft. W 111 ft. from SE Cor, Sec 35, T 12N, R 3W, SLBM. DIAM: 12 inches. DEPTH: 25 feet.

WATER RIGHTS IN COMMON: 3883

###IRRIGATION:

	NORTH WEST QUARTER				NORTH EAST QUARTER				SOUTH WEST QUARTER				SOUTH EAST QUARTER				Section
	NW ¼	NE ¼	SW ¼	SE ¼	NW ¼	NE ¼	SW ¼	SE ¼	NW ¼	NE ¼	SW ¼	SE ¼	NW ¼	NE ¼	SW ¼	SE ¼	Totals
Sec 35 T 12N R 3W SLBM																X	0.1000

or a Total of .1000 acres. PERIOD OF USE: 04/01 TO 10/31

###DOMESTIC: 1 Family PERIOD OF USE: 01/01 TO 12/31

29-3886 NAME: Miles O. Thompson INT: 100% FLOW: 2.0 acre-feet

TYPE OF RIGHT: A71113 PRIORITY: 08/26/1997 SOURCE: Underground Water Well

POINT OF DIVERSION -- UNDERGROUND: (1) N 2584 ft. W 1311 ft. from SE Cor, Sec 12, T 11N, R 3W, SLBM. DIAM: 4 inches. DEPTH: 35 feet.

WATER RIGHTS IN COMMON: 2725,2856,2857,2858,2725,3321,3886

###IRRIGATION:	NORTH WEST QUARTER				NORTH EAST QUARTER				SOUTH WEST QUARTER				SOUTH EAST QUARTER				Section
	NW ¼	NE ¼	SW ¼	SE ¼	NW ¼	NE ¼	SW ¼	SE ¼	NW ¼	NE ¼	SW ¼	SE ¼	NW ¼	NE ¼	SW ¼	SE ¼	Totals
Sec 12 T 11N R 3W SLBM														X			0.5000

or a Total of 1.0700 acres. PERIOD OF USE: 04/01 TO 10/31

Water Right Number 29-3886 is limited to the irrigation requirements of .5000 acres.

29-3888 NAME: Marie P. Roche INT: 100% FLOW: 4.33 acre-feet

TYPE OF RIGHT: A71134 PRIORITY: 09/08/1997 SOURCE: Underground Water Well

POINT OF DIVERSION -- UNDERGROUND: (1) N 104 ft. E 3156 ft. from SW Cor, Sec 15, T 11N, R 4W, SLBM. DIAM: 6 inches. DEPTH: 279 feet.

WATER RIGHTS IN COMMON: 3888

###IRRIGATION:	NORTH WEST QUARTER				NORTH EAST QUARTER				SOUTH WEST QUARTER				SOUTH EAST QUARTER				Section
	NW ¼	NE ¼	SW ¼	SE ¼	NW ¼	NE ¼	SW ¼	SE ¼	NW ¼	NE ¼	SW ¼	SE ¼	NW ¼	NE ¼	SW ¼	SE ¼	Totals
Sec 15 T 11N R 4W SLBM															X		0.2700

or a Total of .2700 acres. PERIOD OF USE: 04/01 TO 10/31

###STOCKWATERING: 100 Equivalent Livestock Units PERIOD OF USE: 01/01 TO 12/31

###DOMESTIC: 1 Family PERIOD OF USE: 01/01 TO 12/31

29-3893 NAME: Jan Boss INT: 100% FLOW: 1.506 acre-feet

TYPE OF RIGHT: A71230 PRIORITY: 11/03/1997 SOURCE: Underground Water Well

POINT OF DIVERSION -- UNDERGROUND: (1) N 120 ft. W 1874 ft. from SE Cor, Sec 11, T 11N, R 4W, SLBM. DIAM: 6 inches. DEPTH: 140 feet.

WATER RIGHTS IN COMMON: 3893

###IRRIGATION:	NORTH WEST QUARTER				NORTH EAST QUARTER				SOUTH WEST QUARTER				SOUTH EAST QUARTER				Section
	NW ¼	NE ¼	SW ¼	SE ¼	NW ¼	NE ¼	SW ¼	SE ¼	NW ¼	NE ¼	SW ¼	SE ¼	NW ¼	NE ¼	SW ¼	SE ¼	Totals
Sec 11 T 11N R 4W SLBM															X		0.2500

or a Total of .2500 acres. PERIOD OF USE: 04/01 TO 10/31

###STOCKWATERING: 2 Equivalent Livestock Units PERIOD OF USE: 01/01 TO 12/31

###DOMESTIC: 1 Family PERIOD OF USE: 01/01 TO 12/31

29-3897 NAME: Preston E. Petersen INT: 100% FLOW: 1.53 acre-feet

TYPE OF RIGHT: A71272 PRIORITY: 12/09/1997 SOURCE: Underground Water Well

POINT OF DIVERSION -- UNDERGROUND: (1) N 320 ft. W 78 ft. from SE Cor, Sec 29, T 11N, R 4W, SLBM. DIAM: 48 inches. DEPTH: 30 feet.

WATER RIGHTS IN COMMON: 3897

###IRRIGATION:

	NORTH WEST QUARTER				NORTH EAST QUARTER				SOUTH WEST QUARTER				SOUTH EAST QUARTER				Section
	NW ¼	NE ¼	SW ¼	SE ¼	NW ¼	NE ¼	SW ¼	SE ¼	NW ¼	NE ¼	SW ¼	SE ¼	NW ¼	NE ¼	SW ¼	SE ¼	Totals
Sec 29 T 11N R 4W SLBM																0.2700	0.2700

or a Total of .2700 acres. PERIOD OF USE: 04/01 TO 10/31

###DOMESTIC: 1 Family PERIOD OF USE: 01/01 TO 12/31

29-3900 NAME: Dale & Glenda W. Compton INT: 100% FLOW: 1.0 acre-feet

TYPE OF RIGHT: A71318 PRIORITY: 01/05/1998 SOURCE: Underground Water Well

POINT OF DIVERSION -- UNDERGROUND: (1) N 145 ft. E 875 ft. from SW Cor, Sec 10, T 11N, R 4W, SLBM. DIAM: 6 inches. DEPTH: 100 feet.

WATER RIGHTS IN COMMON: 3900

###IRRIGATION:

	NORTH WEST QUARTER				NORTH EAST QUARTER				SOUTH WEST QUARTER				SOUTH EAST QUARTER				Section
	NW ¼	NE ¼	SW ¼	SE ¼	NW ¼	NE ¼	SW ¼	SE ¼	NW ¼	NE ¼	SW ¼	SE ¼	NW ¼	NE ¼	SW ¼	SE ¼	Totals
Sec 10 T 11N R 4W SLBM											X						0.2500

or a Total of .2500 acres. PERIOD OF USE: 04/01 TO 10/31

29-3902 NAME: Robert W. Hunsaker INT: 100% FLOW: 1.362 acre-feet

TYPE OF RIGHT: A71365 PRIORITY: 01/29/1998 SOURCE: Underground Water Well

POINT OF DIVERSION -- UNDERGROUND: (1) N 546 ft. W 339 ft. from SE Cor, Sec 1, T 11N, R 3W, SLBM. DIAM: 6 inches. DEPTH: 60 feet.

WATER RIGHTS IN COMMON: 3902

###IRRIGATION:

	NORTH WEST QUARTER				NORTH EAST QUARTER				SOUTH WEST QUARTER				SOUTH EAST QUARTER				Section
	NW ¼	NE ¼	SW ¼	SE ¼	NW ¼	NE ¼	SW ¼	SE ¼	NW ¼	NE ¼	SW ¼	SE ¼	NW ¼	NE ¼	SW ¼	SE ¼	Totals
Sec 01 T 11N R 3W SLBM																X	0.2000

or a Total of .2000 acres. PERIOD OF USE: 04/01 TO 10/31

###STOCKWATERING: 4 Equivalent Livestock Units PERIOD OF USE: 01/01 TO 12/31

###DOMESTIC: 1 Family PERIOD OF USE: 01/01 TO 12/31

29-3911 NAME: Blaine & Korinne Mauchley INT: 100% FLOW: 2.16 acre-feet

TYPE OF RIGHT: A71426 PRIORITY: 03/10/1998 SOURCE: Underground Water Well

POINT OF DIVERSION -- UNDERGROUND: (1) N 2295 ft. E 95 ft. from SW Cor, Sec 10, T 11N, R 3W, SLBM. DIAM: 6 inches. DEPTH: 20 feet.

WATER RIGHTS IN COMMON: 3911

###IRRIGATION:	NORTH WEST QUARTER				NORTH EAST QUARTER				SOUTH WEST QUARTER				SOUTH EAST QUARTER				Section
	NW ¼	NE ¼	SW ¼	SE ¼	NW ¼	NE ¼	SW ¼	SE ¼	NW ¼	NE ¼	SW ¼	SE ¼	NW ¼	NE ¼	SW ¼	SE ¼	Totals
Sec 10 T 11N R 3W SLBM										X							0.4260

or a Total of .4260 acres. PERIOD OF USE: 04/01 TO 10/31

###STOCKWATERING: 2 Equivalent Livestock Units PERIOD OF USE: 01/01 TO 12/31

29-3931 NAME: Rick Scott INT: 100% FLOW: 10.18 acre-feet

TYPE OF RIGHT: A71662 PRIORITY: 07/07/1998 SOURCE: Underground Water Well

POINTS OF DIVERSION -- UNDERGROUND: (1) N 31 ft. W 207 ft. from SE Cor, Sec 24, T 13N, R 3W, SLBM. DIAM: 8 inches. DEPTH: 25 feet.
(2) N 5151 ft. W 37 ft. from SE Cor, Sec 25, T 13N, R 3W, SLBM. DIAM: 6 inches. DEPTH: 22 feet.

WATER RIGHTS IN COMMON: 3931

###IRRIGATION:	NORTH WEST QUARTER				NORTH EAST QUARTER				SOUTH WEST QUARTER				SOUTH EAST QUARTER				Section
	NW ¼	NE ¼	SW ¼	SE ¼	NW ¼	NE ¼	SW ¼	SE ¼	NW ¼	NE ¼	SW ¼	SE ¼	NW ¼	NE ¼	SW ¼	SE ¼	Totals
Sec 24 T 13N R 3W SLBM																X	0.1800
Sec 25 T 13N R 3W SLBM						X											0.3900

or a Total of .5700 acres. PERIOD OF USE: 04/01 TO 10/31

###STOCKWATERING: 250 Equivalent Livestock Units PERIOD OF USE: 01/01 TO 12/31

###DOMESTIC: 2 Families PERIOD OF USE: 01/01 TO 12/31

29-3932 NAME: Rick Scott INT: 100% FLOW: 1.4 acre-feet

TYPE OF RIGHT: A71663 PRIORITY: 07/07/1998 SOURCE: Underground Water Well

POINT OF DIVERSION -- UNDERGROUND: (1) N 360 ft. W 55 ft. from SE Cor, Sec 24, T 13N, R 3W, SLBM. DIAM: 8 inches. DEPTH: 30 feet.

WATER RIGHTS IN COMMON: 3932

###STOCKWATERING: 50 Equivalent Livestock Units PERIOD OF USE: 01/01 TO 12/31

PLACE OF USE: (which includes all or part of the following legal subdivisions:)

	NORTH-WEST¼				NORTH-EAST¼				SOUTH-WEST¼				SOUTH-EAST¼			
	NW	NE	SW	SE	NW	NE	SW	SE	NW	NE	SW	SE	NW	NE	SW	SE
Sec 24 T 13N R 3W SLBM																X

29-3933 NAME: M & J Mobile Home Park INT: 100% FLOW: 7.4 acre-feet

TYPE OF RIGHT: A71664 PRIORITY: 07/07/1998 SOURCE: Underground Water Well

POINT OF DIVERSION -- UNDERGROUND: (1) S 1352 ft. E 405 ft. from NW Cor, Sec 30, T 13N, R 2W, SLBM. DIAM: 6 inches. DEPTH: 141 feet.

WATER RIGHTS IN COMMON: 3933

###IRRIGATION:	NORTH WEST QUARTER				NORTH EAST QUARTER				SOUTH WEST QUARTER				SOUTH EAST QUARTER				Section
	NW ¼	NE ¼	SW ¼	SE ¼	NW ¼	NE ¼	SW ¼	SE ¼	NW ¼	NE ¼	SW ¼	SE ¼	NW ¼	NE ¼	SW ¼	SE ¼	Totals
Sec 30 T 13N R 2W SLBM			X														0.5000

or a Total of .5000 acres. PERIOD OF USE: 04/01 TO 10/31

###DOMESTIC: 12 Families PERIOD OF USE: 01/01 TO 12/31

29-3934 NAME: Kurt W. and/or Pam W. Bennington INT: 100% FLOW: 0.1 cfs OR 0.835 acre-feet

TYPE OF RIGHT: A71679 PRIORITY: 07/10/1998 SOURCE: Unnamed Springs

POINTS OF DIVERSION -- SPRING: (1) S 2524 ft. E 2040 ft. from NW Cor, Sec 01, T 12N, R 3W, SLBM.
(2) S 2531 ft. E 1976 ft. from NW Cor, Sec 01, T 12N, R 3W, SLBM.
(3) S 2652 ft. E 1971 ft. from NW Cor, Sec 01, T 12N, R 3W, SLBM.
(4) S 2805 ft. E 1879 ft. from NW Cor, Sec 01, T 12N, R 3W, SLBM.

WATER RIGHTS IN COMMON: 3934

###STOCKWATERING: 15 Equivalent Livestock Units PERIOD OF USE: 01/01 TO 12/31

###FISH CULTURE: Fish culture PERIOD OF USE: 01/01 TO 12/31

###RECREATION: Recreation PERIOD OF USE: 01/01 TO 12/31

PLACE OF USE: (which includes all or part of the following legal subdivisions:)

	NORTH-WEST¼				NORTH-EAST¼				SOUTH-WEST¼				SOUTH-EAST¼			
	NW	NE	SW	SE	NW	NE	SW	SE	NW	NE	SW	SE	NW	NE	SW	SE
Sec 01 T 12N R 3W SLBM				X							X					

Storage from 01/01 to 12/31, inclusive, in Unnamed Pond with a maximum capacity of 2.3 acre-feet, located in:

	NORTH-WEST¼				NORTH-EAST¼				SOUTH-WEST¼				SOUTH-EAST¼			
	NW	NE	SW	SE	NW	NE	SW	SE	NW	NE	SW	SE	NW	NE	SW	SE
Sec 01 T 12N R 3W SLBM				X							X					

REMARKS:

Total Quantity of Water includes pond evaporation calculated by data from
`Consumptive Use of Irrigated Crops in Utah`, Research Report 145. Using data
from the NWS Station at Corinne at 2.076 acre-feet X 0.2 acre = 0.415
acre-foot.

29-3937 NAME: Perry K. and Beth Stamey INT: 100% FLOW: 0.45 acre-feet

TYPE OF RIGHT: A71706 PRIORITY: 07/31/1998 SOURCE: Underground Water Well

POINT OF DIVERSION -- UNDERGROUND: (1) S 1813 ft. W 134 ft. from NE Cor, Sec 8, T 11N, R 3W, SLBM. DIAM: 12 inches. DEPTH: 21 feet.

WATER RIGHTS IN COMMON: 3937

###DOMESTIC: 1 Family PERIOD OF USE: 01/01 TO 12/31

PLACE OF USE: (which includes all or part of the following legal subdivisions:)

	NORTH-WEST¼				NORTH-EAST¼				SOUTH-WEST¼				SOUTH-EAST¼			
	NW	NE	SW	SE	NW	NE	SW	SE	NW	NE	SW	SE	NW	NE	SW	SE
Sec 8 T 11N R 3W SLBM								X								

29-3940 NAME: Marilyn L. Meyer INT: 100% FLOW: 1.0 acre-feet

TYPE OF RIGHT: A71807 PRIORITY: 10/09/1998 SOURCE: Underground Water Well

POINT OF DIVERSION -- UNDERGROUND: (1) S 293 ft. W 112 ft. from NE Cor, Sec 22, T 12N, R 3W, SLBM. DIAM: 4 inches. DEPTH: 40 feet.

WATER RIGHTS IN COMMON: 341,3940

###IRRIGATION:	NORTH WEST QUARTER				NORTH EAST QUARTER				SOUTH WEST QUARTER				SOUTH EAST QUARTER				Section
	NW ¼	NE ¼	SW ¼	SE ¼	NW ¼	NE ¼	SW ¼	SE ¼	NW ¼	NE ¼	SW ¼	SE ¼	NW ¼	NE ¼	SW ¼	SE ¼	Totals
Sec 22 T 12N R 3W SLBM						X											0.2500

or a Total of .2500 acres. PERIOD OF USE: 04/01 TO 10/31

Water Right Number 29-3940 is limited to the irrigation requirements of .0700 acres.

29-3943 NAME: Garn Family Trust INT: 100% FLOW: 0.76 acre-feet

TYPE OF RIGHT: A71830 PRIORITY: 10/30/1998 SOURCE: Underground Water Well

POINT OF DIVERSION -- UNDERGROUND: (1) S 1209 ft. W 980 ft. from NE Cor, Sec 34, T 12N, R 3W, SLBM. DIAM: 2 inches. DEPTH: 20 feet.

WATER RIGHTS IN COMMON: 3943

###IRRIGATION:	NORTH WEST QUARTER				NORTH EAST QUARTER				SOUTH WEST QUARTER				SOUTH EAST QUARTER				Section
	NW ¼	NE ¼	SW ¼	SE ¼	NW ¼	NE ¼	SW ¼	SE ¼	NW ¼	NE ¼	SW ¼	SE ¼	NW ¼	NE ¼	SW ¼	SE ¼	Totals
Sec 34 T 12N R 3W SLBM						X											0.1900

or a Total of .1900 acres. PERIOD OF USE: 04/01 TO 10/31

29-3956 NAME: James A. Felsted INT: 100% FLOW: 0.45 acre-feet

TYPE OF RIGHT: A71977 PRIORITY: 02/26/1999 SOURCE: Underground Water Well

POINT OF DIVERSION -- UNDERGROUND: (1) S 1771 ft. E 233 ft. from NW Cor, Sec 34, T 13N, R 2W, SLBM. DIAM: 6 inches. DEPTH: 101 feet.

WATER RIGHTS IN COMMON: 3956

###DOMESTIC: 1 Family PERIOD OF USE: 01/01 TO 12/31

PLACE OF USE: (which includes all or part of the following legal subdivisions:)

	NORTH-WEST¼				NORTH-EAST¼				SOUTH-WEST¼				SOUTH-EAST¼			
	NW	NE	SW	SE	NW	NE	SW	SE	NW	NE	SW	SE	NW	NE	SW	SE
Sec 34 T 13N R 2W SLBM			X													

29-3959 NAME: Jerred M. Combe INT: 100% FLOW: 1.534 acre-feet

TYPE OF RIGHT: A71994 PRIORITY: 03/08/1999 SOURCE: Underground Water Well

POINT OF DIVERSION -- UNDERGROUND: (1) S 3087 ft. W 244 ft. from NE Cor, Sec 15, T 11N, R 4W, SLBM. DIAM: 8 inches. DEPTH: 160 feet.

WATER RIGHTS IN COMMON: 3959

###IRRIGATION:	NORTH WEST QUARTER				NORTH EAST QUARTER				SOUTH WEST QUARTER				SOUTH EAST QUARTER				Section
	NW ¼	NE ¼	SW ¼	SE ¼	NW ¼	NE ¼	SW ¼	SE ¼	NW ¼	NE ¼	SW ¼	SE ¼	NW ¼	NE ¼	SW ¼	SE ¼	Totals
Sec 15 T 11N R 4W SLBM														X			0.2500

or a Total of .2500 acres. PERIOD OF USE: 04/01 TO 10/31

###STOCKWATERING: 3 Equivalent Livestock Units PERIOD OF USE: 01/01 TO 12/31

###DOMESTIC: 1 Family PERIOD OF USE: 01/01 TO 12/31

29-3964 NAME: Maxine Thompson INT: 100% FLOW: 0.68 acre-feet

TYPE OF RIGHT: A72043 PRIORITY: 03/29/1999 SOURCE: Underground Water Well

POINT OF DIVERSION -- UNDERGROUND: (1) S 341 ft. E 1315 ft. from NW Cor, Sec 11, T 11N, R 3W, SLBM. DIAM: 6 inches. DEPTH: 52 feet.

WATER RIGHTS IN COMMON: 3964

###IRRIGATION:	NORTH WEST QUARTER				NORTH EAST QUARTER				SOUTH WEST QUARTER				SOUTH EAST QUARTER				Section
	NW ¼	NE ¼	SW ¼	SE ¼	NW ¼	NE ¼	SW ¼	SE ¼	NW ¼	NE ¼	SW ¼	SE ¼	NW ¼	NE ¼	SW ¼	SE ¼	Totals
Sec 11 T 11N R 3W SLBM		X															0.1700

or a Total of .1700 acres. PERIOD OF USE: 04/01 TO 10/31

29-3965 NAME: Mack and Colleen M. Hansen Trustees INT: 100% FLOW: 2.0 acre-feet

TYPE OF RIGHT: A72057 PRIORITY: 04/05/1999 SOURCE: Underground Water Well

POINT OF DIVERSION -- UNDERGROUND: (1) S 161 ft. W 263 ft. from NE Cor, Sec 24, T 11N, R 3W, SLBM. DIAM: 4 inches. DEPTH: 18 feet.

WATER RIGHTS IN COMMON: 3965

###IRRIGATION:	NORTH WEST QUARTER				NORTH EAST QUARTER				SOUTH WEST QUARTER				SOUTH EAST QUARTER				Section
	NW ¼	NE ¼	SW ¼	SE ¼	NW ¼	NE ¼	SW ¼	SE ¼	NW ¼	NE ¼	SW ¼	SE ¼	NW ¼	NE ¼	SW ¼	SE ¼	Totals
Sec 24 T 11N R 3W SLBM						X											0.5000

or a Total of .5000 acres. PERIOD OF USE: 04/01 TO 10/31

29-3966 NAME: Lawrence W. Lloyd Trustee INT: 100% FLOW: 1.21 acre-feet

TYPE OF RIGHT: A72064 PRIORITY: 04/07/1999 SOURCE: Underground Water Well

POINT OF DIVERSION -- UNDERGROUND: (1) S 256 ft. E 178 ft. from N¼ Cor, Sec 1, T 11N, R 3W, SLBM. DIAM: 6 inches. DEPTH: 46 feet.

WATER RIGHTS IN COMMON: 3966

###IRRIGATION:	NORTH WEST QUARTER				NORTH EAST QUARTER				SOUTH WEST QUARTER				SOUTH EAST QUARTER				Section
	NW ¼	NE ¼	SW ¼	SE ¼	NW ¼	NE ¼	SW ¼	SE ¼	NW ¼	NE ¼	SW ¼	SE ¼	NW ¼	NE ¼	SW ¼	SE ¼	Totals
Sec 01 T 11N R 3W SLBM					X												0.1900

or a Total of .1900 acres. PERIOD OF USE: 04/01 TO 10/31

###DOMESTIC: 1 Family PERIOD OF USE: 01/01 TO 12/31

29-3969 NAME: Lee Larall and Larene D. Thompson INT: 100% FLOW: 1.0 acre-feet

TYPE OF RIGHT: A72127 PRIORITY: 05/10/1999 SOURCE: Underground Water Well

POINT OF DIVERSION -- UNDERGROUND: (1) N 775 ft. E 125 ft. from W¼ Cor, Sec 22, T 11N, R 4W, SLBM. DIAM: 6 inches. DEPTH: 68 feet.

WATER RIGHTS IN COMMON: 3969

###IRRIGATION:	NORTH WEST QUARTER				NORTH EAST QUARTER				SOUTH WEST QUARTER				SOUTH EAST QUARTER				Section
	NW ¼	NE ¼	SW ¼	SE ¼	NW ¼	NE ¼	SW ¼	SE ¼	NW ¼	NE ¼	SW ¼	SE ¼	NW ¼	NE ¼	SW ¼	SE ¼	Totals
Sec 22 T 11N R 4W SLBM				X													0.2500

or a Total of .2500 acres. PERIOD OF USE: 04/01 TO 10/31

29-3970 NAME: D & M Farms INT: 100% FLOW: 2.02 acre-feet

TYPE OF RIGHT: A72128 PRIORITY: 05/10/1999 SOURCE: Underground Water Well

POINT OF DIVERSION -- UNDERGROUND: (1) S 879 ft. E 143 ft. from W¼ Cor, Sec 22, T 11N, R 4W, SLBM. DIAM: 6 inches. DEPTH: 100 feet.

WATER RIGHTS IN COMMON: 3970

###IRRIGATION:	NORTH WEST QUARTER				NORTH EAST QUARTER				SOUTH WEST QUARTER				SOUTH EAST QUARTER				Section
	NW ¼	NE ¼	SW ¼	SE ¼	NW ¼	NE ¼	SW ¼	SE ¼	NW ¼	NE ¼	SW ¼	SE ¼	NW ¼	NE ¼	SW ¼	SE ¼	Totals
Sec 22 T 11N R 4W SLBM									X								0.1500

or a Total of .1500 acres. PERIOD OF USE: 04/01 TO 10/31

###STOCKWATERING: 50 Equivalent Livestock Units PERIOD OF USE: 01/01 TO 12/31

###OTHER: Miscellaneous farm uses. PERIOD OF USE: 01/01 TO 12/31

Farm uses limited to the annual diversion of 0.02 acre-feet.

29-3971 NAME: Glenna R. Leak Trustee INT: 100% FLOW: 1.2 acre-feet

TYPE OF RIGHT: A72133 PRIORITY: 05/12/1999 SOURCE: Underground Water Well

POINT OF DIVERSION -- UNDERGROUND: (1) N 900 ft. E 320 ft. from SW Cor, Sec 22, T 11N, R 4W, SLBM. DIAM: 6 inches. DEPTH: 61 feet.

WATER RIGHTS IN COMMON: 3971

###IRRIGATION:	NORTH WEST QUARTER				NORTH EAST QUARTER				SOUTH WEST QUARTER				SOUTH EAST QUARTER				Section
	NW ¼	NE ¼	SW ¼	SE ¼	NW ¼	NE ¼	SW ¼	SE ¼	NW ¼	NE ¼	SW ¼	SE ¼	NW ¼	NE ¼	SW ¼	SE ¼	Totals
Sec 22 T 11N R 4W SLBM											X						0.3000

or a Total of .3000 acres. PERIOD OF USE: 04/01 TO 10/31

29-3972 NAME: Scott and Laurie Bronson INT: 59.3% FLOW: 2.58 acre-feet
Linda Hupp INT: 40.7%

TYPE OF RIGHT: A72143 PRIORITY: 05/19/1999 SOURCE: Underground Water Wells

POINTS OF DIVERSION -- UNDERGROUND: (1) N 1667 ft. W 90 ft. from SE Cor, Sec 35, T 12N, R 3W, SLBM. DIAM: 8 inches. DEPTH: 22 feet.
(2) N 1473 ft. W 85 ft. from SE Cor, Sec 35, T 12N, R 3W, SLBM. DIAM: 8 inches. DEPTH: 22 feet.

WATER RIGHTS IN COMMON: 3972

###IRRIGATION:	NORTH WEST QUARTER				NORTH EAST QUARTER				SOUTH WEST QUARTER				SOUTH EAST QUARTER				Section
	NW ¼	NE ¼	SW ¼	SE ¼	NW ¼	NE ¼	SW ¼	SE ¼	NW ¼	NE ¼	SW ¼	SE ¼	NW ¼	NE ¼	SW ¼	SE ¼	Totals
Sec 35 T 12N R 3W SLBM														X			1.0000

or a Total of .4200 acres. PERIOD OF USE: 04/01 TO 10/31

###DOMESTIC: 2 Families PERIOD OF USE: 01/01 TO 12/31

REMARKS:

Certificate of Beneficial Use describes the points of diversion as being located: #1) North 1667 feet West 197 feet from the SE Corner Section 35; #2) North 1473 feet West 85 feet from SE Corner Section 35, both in T12N, R3W, SLB&M.

29-3979 NAME: George R. and Beulah C. Welch INT: 100% FLOW: 1.45 acre-feet

TYPE OF RIGHT: A72215 PRIORITY: 06/30/1999 SOURCE: Underground Water Well

POINT OF DIVERSION -- UNDERGROUND: (1) S 2739 ft. E 1774 ft. from NW Cor, Sec 15, T 11N, R 3W, SLBM. DIAM: 6 inches. DEPTH: 50 feet.

WATER RIGHTS IN COMMON: 3979

###IRRIGATION:	NORTH WEST QUARTER				NORTH EAST QUARTER				SOUTH WEST QUARTER				SOUTH EAST QUARTER				Section
	NW ¼	NE ¼	SW ¼	SE ¼	NW ¼	NE ¼	SW ¼	SE ¼	NW ¼	NE ¼	SW ¼	SE ¼	NW ¼	NE ¼	SW ¼	SE ¼	Totals
Sec 15 T 11N R 3W SLBM										X							0.2500

or a Total of .2500 acres. PERIOD OF USE: 04/01 TO 10/31

###DOMESTIC: 1 Family PERIOD OF USE: 01/01 TO 12/31

29-3980 NAME: Mrs. Sylvester Cruz INT: 100% FLOW: 1.51 acre-feet

TYPE OF RIGHT: A72217 PRIORITY: 07/01/1999 SOURCE: Underground Water Well

POINT OF DIVERSION -- UNDERGROUND: (1) N 2262 ft. E 2515 ft. from S¼ Cor, Sec 1, T 11N, R 3W, SLBM. DIAM: 6 inches. DEPTH: 52 feet.

WATER RIGHTS IN COMMON: 3980

###IRRIGATION:	NORTH WEST QUARTER				NORTH EAST QUARTER				SOUTH WEST QUARTER				SOUTH EAST QUARTER				Section
	NW ¼	NE ¼	SW ¼	SE ¼	NW ¼	NE ¼	SW ¼	SE ¼	NW ¼	NE ¼	SW ¼	SE ¼	NW ¼	NE ¼	SW ¼	SE ¼	Totals
Sec 01 T 11N R 3W SLBM														X			0.2500

or a Total of .2500 acres. PERIOD OF USE: 04/01 TO 10/31

29-3980 and shares in Bear River Canal Company irrigate a total of 0.34 acre.

###STOCKWATERING: 2 Equivalent Livestock Units PERIOD OF USE: 01/01 TO 12/31

###DOMESTIC: 1 Family PERIOD OF USE: 01/01 TO 12/31

Water Right Number 29-3980 is limited to the irrigation requirements of .2500 acres.

29-3981 NAME: Alma E. Hansen INT: 100% FLOW: 1.09 acre-feet

TYPE OF RIGHT: A72218 PRIORITY: 07/01/1999 SOURCE: Underground Water Well

POINT OF DIVERSION -- UNDERGROUND: (1) N 2198 ft. E 2534 ft. from S¼ Cor, Sec 1, T 11N, R 3W, SLBM. DIAM: 3 inches. DEPTH: 35 feet.

WATER RIGHTS IN COMMON: 3981

###IRRIGATION:	NORTH WEST QUARTER				NORTH EAST QUARTER				SOUTH WEST QUARTER				SOUTH EAST QUARTER				Section
	NW ¼	NE ¼	SW ¼	SE ¼	NW ¼	NE ¼	SW ¼	SE ¼	NW ¼	NE ¼	SW ¼	SE ¼	NW ¼	NE ¼	SW ¼	SE ¼	Totals
Sec 01 T 11N R 3W SLBM														X			0.1600

or a Total of .1600 acres. PERIOD OF USE: 04/01 TO 10/31

###DOMESTIC: 1 Family PERIOD OF USE: 01/01 TO 12/31

29-3982 NAME: Melba H. Coombs INT: 100% FLOW: 9.68 acre-feet

TYPE OF RIGHT: A72235 PRIORITY: 07/12/1999 SOURCE: Underground Water Well

POINT OF DIVERSION -- UNDERGROUND: (1) N 225 ft. W 166 ft. from E¼ Cor, Sec 12, T 12N, R 3W, SLBM. DIAM: 8 inches. DEPTH: 45 feet.

WATER RIGHTS IN COMMON: 3982

###IRRIGATION:	NORTH WEST QUARTER				NORTH EAST QUARTER				SOUTH WEST QUARTER				SOUTH EAST QUARTER				Section
	NW ¼	NE ¼	SW ¼	SE ¼	NW ¼	NE ¼	SW ¼	SE ¼	NW ¼	NE ¼	SW ¼	SE ¼	NW ¼	NE ¼	SW ¼	SE ¼	Totals
Sec 12 T 12N R 3W SLBM								2.4200									2.4200

or a Total of 2.4200 acres. PERIOD OF USE: 04/01 TO 10/31

29-3983 NAME: Ricky L. or Vickie Hansen INT: 100% FLOW: 1.17 acre-feet

TYPE OF RIGHT: A72240 PRIORITY: 07/12/1999 SOURCE: Underground Water Well

POINT OF DIVERSION -- UNDERGROUND: (1) N 1414 ft. E 2499 ft. from S¼ Cor, Sec 1, T 11N, R 3W, SLBM. DIAM: 6 inches. DEPTH: 30 feet.

WATER RIGHTS IN COMMON: 3983

###IRRIGATION:	NORTH WEST QUARTER				NORTH EAST QUARTER				SOUTH WEST QUARTER				SOUTH EAST QUARTER				Section
	NW ¼	NE ¼	SW ¼	SE ¼	NW ¼	NE ¼	SW ¼	SE ¼	NW ¼	NE ¼	SW ¼	SE ¼	NW ¼	NE ¼	SW ¼	SE ¼	Totals
Sec 01 T 11N R 3W SLBM														X			0.1800

or a Total of .1800 acres. PERIOD OF USE: 04/01 TO 10/31

###DOMESTIC: 1 Family PERIOD OF USE: 01/01 TO 12/31

29-3984 NAME: Albert Lee and Elona Hansen INT: 100% FLOW: 1.45 acre-feet

TYPE OF RIGHT: A72247 PRIORITY: 07/12/1999 SOURCE: Underground Water Well

POINT OF DIVERSION -- UNDERGROUND: (1) N 1886 ft. E 375 ft. from S¼ Cor, Sec 1, T 11N, R 3W, SLBM. DIAM: 6 inches. DEPTH: 25 feet.

WATER RIGHTS IN COMMON: 3984

###IRRIGATION:	NORTH WEST QUARTER				NORTH EAST QUARTER				SOUTH WEST QUARTER				SOUTH EAST QUARTER				Section
	NW ¼	NE ¼	SW ¼	SE ¼	NW ¼	NE ¼	SW ¼	SE ¼	NW ¼	NE ¼	SW ¼	SE ¼	NW ¼	NE ¼	SW ¼	SE ¼	Totals
Sec 01 T 11N R 3W SLBM														X			0.2500

or a Total of .2500 acres. PERIOD OF USE: 04/01 TO 10/31

###DOMESTIC: 1 Family PERIOD OF USE: 01/01 TO 12/31

29-3987 NAME: Bryce H. Udy INT: 100% FLOW: 1.0 acre-feet

TYPE OF RIGHT: A72256 PRIORITY: 07/14/1999 SOURCE: Underground Water Well

POINT OF DIVERSION -- UNDERGROUND: (1) S 1834 ft. E 476 ft. from NW Cor, Sec 2, T 11N, R 3W, SLBM. DIAM: 6 inches. DEPTH: 50 feet.

WATER RIGHTS IN COMMON: 3987

###IRRIGATION:

	NORTH WEST QUARTER				NORTH EAST QUARTER				SOUTH WEST QUARTER				SOUTH EAST QUARTER				Section
	NW ¼	NE ¼	SW ¼	SE ¼	NW ¼	NE ¼	SW ¼	SE ¼	NW ¼	NE ¼	SW ¼	SE ¼	NW ¼	NE ¼	SW ¼	SE ¼	Totals
Sec 02 T 11N R 3W SLBM			X														0.2500

or a Total of .2500 acres. PERIOD OF USE: 04/01 TO 10/31

29-3998 NAME: Alice Wyman INT: 100% FLOW: 0.45 acre-feet

TYPE OF RIGHT: A72433 PRIORITY: 10/15/1999 SOURCE: Underground Water Well

POINT OF DIVERSION -- UNDERGROUND: (1) N 2610 ft. E 2428 ft. from S¼ Cor, Sec 1, T 11N, R 3W, SLBM. DIAM: 6 inches. DEPTH: 25 feet.

WATER RIGHTS IN COMMON: 3998

###DOMESTIC: 1 Family PERIOD OF USE: 01/01 TO 12/31

PLACE OF USE: (which includes all or part of the following legal subdivisions:)

	NORTH-WEST¼				*	*	NORTH-EAST¼				*	*	SOUTH-WEST¼				*	*	SOUTH-EAST¼			
	NW	NE	SW	SE	*	*	NW	NE	SW	SE	*	*	NW	NE	SW	SE	*	*	NW	NE	SW	SE
Sec 1 T 11N R 3W SLBM					*	*					*	*					*	*		X		

29-4000 NAME: Donald and Eleanor B. Petersen Revocable Trust INT: 100% FLOW: 1.52 acre-feet

TYPE OF RIGHT: A72448 PRIORITY: 10/20/1999 SOURCE: Underground Water Well

POINT OF DIVERSION -- UNDERGROUND: (1) N 787 ft. E 2167 ft. from SW Cor, Sec 31, T 13N, R 2W, SLBM. DIAM: 6 inches. DEPTH: 30 feet.

WATER RIGHTS IN COMMON: 4000

###IRRIGATION:

	NORTH WEST QUARTER				NORTH EAST QUARTER				SOUTH WEST QUARTER				SOUTH EAST QUARTER				Section
	NW ¼	NE ¼	SW ¼	SE ¼	NW ¼	NE ¼	SW ¼	SE ¼	NW ¼	NE ¼	SW ¼	SE ¼	NW ¼	NE ¼	SW ¼	SE ¼	Totals
Sec 31 T 13N R 2W SLBM												X					0.3800

or a Total of .3800 acres. PERIOD OF USE: 04/01 TO 10/31

29-4003 NAME: Gale and Rhoda O. Welling Trust INT: 100% FLOW: 3.0 acre-feet

TYPE OF RIGHT: A72473 PRIORITY: 11/18/1999 SOURCE: Underground Water Well

POINT OF DIVERSION -- UNDERGROUND: (1) N 762 ft. W 183 ft. from S¼ Cor, Sec 31, T 13N, R 2W, SLBM. DIAM: 6 inches. DEPTH: 20 feet.

WATER RIGHTS IN COMMON: 4003

###IRRIGATION:	NORTH WEST QUARTER				NORTH EAST QUARTER				SOUTH WEST QUARTER				SOUTH EAST QUARTER				Section
	NW ¼	NE ¼	SW ¼	SE ¼	NW ¼	NE ¼	SW ¼	SE ¼	NW ¼	NE ¼	SW ¼	SE ¼	NW ¼	NE ¼	SW ¼	SE ¼	Totals
Sec 31 T 13N R 2W SLBM												X					0.7500

or a Total of .7500 acres. PERIOD OF USE: 04/01 TO 10/31

29-4006 NAME: KT Holdings LLC INT: 100% FLOW: 0.786 acre-feet

TYPE OF RIGHT: A72518 PRIORITY: 12/17/1999 SOURCE: Underground Water Well

POINT OF DIVERSION -- UNDERGROUND: (1) S 152 ft. W 2179 ft. from NE Cor, Sec 09, T 11N, R 3W, SLBM. DIAM: 6 inches. DEPTH: 30 feet.

WATER RIGHTS IN COMMON: 4006

###IRRIGATION:	NORTH WEST QUARTER				NORTH EAST QUARTER				SOUTH WEST QUARTER				SOUTH EAST QUARTER				Section
	NW ¼	NE ¼	SW ¼	SE ¼	NW ¼	NE ¼	SW ¼	SE ¼	NW ¼	NE ¼	SW ¼	SE ¼	NW ¼	NE ¼	SW ¼	SE ¼	Totals
Sec 09 T 11N R 3W SLBM					X												0.0840

or a Total of .0840 acres. PERIOD OF USE: 04/01 TO 10/31

###DOMESTIC: 8 Persons PERIOD OF USE: 01/01 TO 12/31

###COMMERCIAL: Miscellaneous uses incidental to automotive body shop. PERIOD OF USE: 01/01 TO 12/31

Commercial uses limited to an annual diversion of 0.2 acre-feet.

29-4014 NAME: Anderson Family Trust INT: 100% FLOW: 2.74 acre-feet

TYPE OF RIGHT: A72619 PRIORITY: 01/06/2000 SOURCE: Underground Water Well

POINT OF DIVERSION -- UNDERGROUND: (1) S 325 ft. W 631 ft. from NE Cor, Sec 24, T 12N, R 3W, SLBM. DIAM: 4 inches. DEPTH: 25 feet.

WATER RIGHTS IN COMMON: 4014

###IRRIGATION:	NORTH WEST QUARTER				NORTH EAST QUARTER				SOUTH WEST QUARTER				SOUTH EAST QUARTER				Section
	NW ¼	NE ¼	SW ¼	SE ¼	NW ¼	NE ¼	SW ¼	SE ¼	NW ¼	NE ¼	SW ¼	SE ¼	NW ¼	NE ¼	SW ¼	SE ¼	Totals
Sec 24 T 12N R 3W SLBM						X											0.6500

or a Total of .6500 acres. PERIOD OF USE: 04/01 TO 10/31

###STOCKWATERING: 5 Equivalent Livestock Units PERIOD OF USE: 01/01 TO 12/31

###DOMESTIC: 1 Family PERIOD OF USE: 01/01 TO 12/31

This right is supplemental to the Ukon water system. Domestic uses has no sole supply.

29-4017 NAME: Jason and Muriel Bingham INT: 100% FLOW: 1.45 acre-feet

TYPE OF RIGHT: A72656 PRIORITY: 01/18/2000 SOURCE: Underground Water Well

POINT OF DIVERSION -- UNDERGROUND: (1) N 2876 ft. E 377 ft. from SW Cor, Sec 26, T 12N, R 3W, SLBM. DIAM: 6 inches. DEPTH: 32 feet.

WATER RIGHTS IN COMMON: 4017

###IRRIGATION:	NORTH WEST QUARTER				NORTH EAST QUARTER				SOUTH WEST QUARTER				SOUTH EAST QUARTER				Section
	NW ¼	NE ¼	SW ¼	SE ¼	NW ¼	NE ¼	SW ¼	SE ¼	NW ¼	NE ¼	SW ¼	SE ¼	NW ¼	NE ¼	SW ¼	SE ¼	Totals
Sec 26 T 12N R 3W SLBM			X														0.2500

or a Total of .2500 acres. PERIOD OF USE: 04/01 TO 10/31

###DOMESTIC: 1 Family PERIOD OF USE: 01/01 TO 12/31

29-4018 NAME: Rex or Vida Godfrey INT: 100% FLOW: 2.13 acre-feet

TYPE OF RIGHT: A72660 PRIORITY: 01/20/2000 SOURCE: Underground Water Wells

POINTS OF DIVERSION -- UNDERGROUND: (1) S 1586 ft. W 106 ft. from NE Cor, Sec 36, T 13N, R 3W, SLBM. DIAM: 8 inches. DEPTH: 25 feet.
(2) S 1397 ft. W 524 ft. from NE Cor, Sec 36, T 13N, R 3W, SLBM. DIAM: 8 inches. DEPTH: 30 feet.

WATER RIGHTS IN COMMON: 4018

###IRRIGATION:

	NORTH WEST QUARTER				NORTH EAST QUARTER				SOUTH WEST QUARTER				SOUTH EAST QUARTER				Section
	NW ¼	NE ¼	SW ¼	SE ¼	NW ¼	NE ¼	SW ¼	SE ¼	NW ¼	NE ¼	SW ¼	SE ¼	NW ¼	NE ¼	SW ¼	SE ¼	Totals
Sec 36 T 13N R 3W SLBM								X									0.2800

or a Total of .2800 acres. PERIOD OF USE: 04/01 TO 10/31

###DOMESTIC: 1 Family PERIOD OF USE: 01/01 TO 12/31

###OTHER: Uses incidental to the operation of a dairy PERIOD OF USE: 01/01 TO 12/31

Dairy uses are limited to the annual diversion of 0.56 acre-feet.

29-4022 NAME: Edward L. Miller INT: 100% FLOW: 0.6 acre-feet

TYPE OF RIGHT: A72705 PRIORITY: 02/10/2000 SOURCE: Underground Water Well

POINT OF DIVERSION -- UNDERGROUND: (1) S 1362 ft. W 639 ft. from NE Cor, Sec 34, T 12N, R 3W, SLBM. DIAM: 6 inches. DEPTH: 15 feet.

WATER RIGHTS IN COMMON: 4022

###IRRIGATION:

	NORTH WEST QUARTER				NORTH EAST QUARTER				SOUTH WEST QUARTER				SOUTH EAST QUARTER				Section
	NW ¼	NE ¼	SW ¼	SE ¼	NW ¼	NE ¼	SW ¼	SE ¼	NW ¼	NE ¼	SW ¼	SE ¼	NW ¼	NE ¼	SW ¼	SE ¼	Totals
Sec 34 T 12N R 3W SLBM						X		X									0.1500

or a Total of .1500 acres. PERIOD OF USE: 04/01 TO 10/31

29-4023 NAME: Edward L. Miller INT: 100% FLOW: 0.64 acre-feet

TYPE OF RIGHT: A72706 PRIORITY: 02/10/2000 SOURCE: Underground Water Well

POINT OF DIVERSION -- UNDERGROUND: (1) N 150 ft. E 1604 ft. from SW Cor, Sec 26, T 12N, R 3W, SLBM. DIAM: 4 inches. DEPTH: 17 feet.

WATER RIGHTS IN COMMON: 4023

###IRRIGATION:

	NORTH WEST QUARTER				NORTH EAST QUARTER				SOUTH WEST QUARTER				SOUTH EAST QUARTER				Section
	NW ¼	NE ¼	SW ¼	SE ¼	NW ¼	NE ¼	SW ¼	SE ¼	NW ¼	NE ¼	SW ¼	SE ¼	NW ¼	NE ¼	SW ¼	SE ¼	Totals
Sec 26 T 12N R 3W SLBM												0.1600					0.1600

or a Total of .1600 acres. PERIOD OF USE: 04/01 TO 10/31

29-4024 NAME: Lewis J. and Carol Earl INT: 100% FLOW: 3.12 acre-feet

TYPE OF RIGHT: A72714 PRIORITY: 02/14/2000 SOURCE: Underground Water Well

POINT OF DIVERSION -- UNDERGROUND: (1) N 300 ft. E 1700 ft. from SW Cor, Sec 9, T 11N, R 3W, SLBM. DIAM: 6 inches. DEPTH: 25 feet.

WATER RIGHTS IN COMMON: 4024

###IRRIGATION:

	NORTH WEST QUARTER				NORTH EAST QUARTER				SOUTH WEST QUARTER				SOUTH EAST QUARTER				Section
	NW ¼	NE ¼	SW ¼	SE ¼	NW ¼	NE ¼	SW ¼	SE ¼	NW ¼	NE ¼	SW ¼	SE ¼	NW ¼	NE ¼	SW ¼	SE ¼	Totals
Sec 09 T 11N R 3W SLBM												X					0.7800

or a Total of .7800 acres.

PERIOD OF USE: 04/01 TO 10/31

29-4027 NAME: Randy Moulding INT: 100% FLOW: 8.4 acre-feet

TYPE OF RIGHT: A72727 PRIORITY: 02/24/2000 SOURCE: Underground Water Well

POINT OF DIVERSION -- UNDERGROUND: (1) S 967 ft. E 421 ft. from NW Cor, Sec 19, T 11N, R 4W, SLBM. DIAM: 6 inches. DEPTH: 1120 feet.

WATER RIGHTS IN COMMON: 4027

###STOCKWATERING: 300 Equivalent Livestock Units PERIOD OF USE: 01/01 TO 12/31

PLACE OF USE: (which includes all or part of the following legal subdivisions:)

	NORTH-WEST¼				*	*	NORTH-EAST¼				*	*	SOUTH-WEST¼				*	*	SOUTH-EAST¼			
	NW	NE	SW	SE	*	*	NW	NE	SW	SE	*	*	NW	NE	SW	SE	*	*	NW	NE	SW	SE
Sec 07 T 11N R 4W SLBM					*	*					*	*				X	*	*				
Sec 18 T 11N R 4W SLBM		X		X	*	*					*	*			X		*	*				
Sec 19 T 11N R 4W SLBM	X				*	*					*	*					*	*				

29-4028 NAME: Gary L. Hunsaker INT: 100% FLOW: 1.48 acre-feet

TYPE OF RIGHT: A72738 PRIORITY: 03/01/2000 SOURCE: Underground Water Well

POINT OF DIVERSION -- UNDERGROUND: (1) N 160 ft. W 728 ft. from SE Cor, Sec 14, T 11N, R 3W, SLBM. DIAM: 4 inches. DEPTH: 20 feet.

WATER RIGHTS IN COMMON: 4028

###IRRIGATION:

	NORTH WEST QUARTER				NORTH EAST QUARTER				SOUTH WEST QUARTER				SOUTH EAST QUARTER				Section
	NW ¼	NE ¼	SW ¼	SE ¼	NW ¼	NE ¼	SW ¼	SE ¼	NW ¼	NE ¼	SW ¼	SE ¼	NW ¼	NE ¼	SW ¼	SE ¼	Totals
Sec 14 T 11N R 3W SLBM																X	0.3700

or a Total of .3700 acres.

PERIOD OF USE: 04/01 TO 10/31

29-4033 NAME: Laralee Hansen INT: 100% FLOW: 0.022 cfs

TYPE OF RIGHT: A72802 PRIORITY: 04/13/2000 SOURCE: Unnamed Springs

POINTS OF DIVERSION -- SPRING:
(1) S 1032 ft. E 2011 ft. from W¼ Cor, Sec 07, T 12N, R 2W, SLBM.
(2) S 887 ft. E 2268 ft. from W¼ Cor, Sec 07, T 12N, R 2W, SLBM.
(3) S 873 ft. E 2202 ft. from W¼ Cor, Sec 07, T 12N, R 2W, SLBM.
(4) S 380 ft. E 2421 ft. from W¼ Cor, Sec 07, T 12N, R 2W, SLBM.
(5) S 1253 ft. E 1902 ft. from W¼ Cor, Sec 07, T 12N, R 2W, SLBM.

WATER RIGHTS IN COMMON: 4033

###IRRIGATION:	NORTH WEST QUARTER				NORTH EAST QUARTER				SOUTH WEST QUARTER				SOUTH EAST QUARTER				Section
	NW ¼	NE ¼	SW ¼	SE ¼	NW ¼	NE ¼	SW ¼	SE ¼	NW ¼	NE ¼	SW ¼	SE ¼	NW ¼	NE ¼	SW ¼	SE ¼	Totals
Sec 07 T 12N R 2W SLBM										X							2.3800

or a Total of 2.3800 acres. PERIOD OF USE: 04/01 TO 10/31

###STOCKWATERING: 8 Equivalent Livestock Units PERIOD OF USE: 01/01 TO 12/31

REMARKS:

This is a supplemental water right with no sole supply quantification because of the intermittent nature of supply. The applicant has no ability to call for any delivery of water under a distribution system.

29-4040 NAME: Robert S. Gordon INT: 100% FLOW: 1.72 acre-feet

TYPE OF RIGHT: A72857 PRIORITY: 05/10/2000 SOURCE: Underground Water Well

POINT OF DIVERSION -- UNDERGROUND: (1) S 1010 ft. W 550 ft. from N¼ Cor, Sec 6, T 12N, R 2W, SLBM. DIAM: 12 inches.

WATER RIGHTS IN COMMON: 4040

###IRRIGATION:	NORTH WEST QUARTER				NORTH EAST QUARTER				SOUTH WEST QUARTER				SOUTH EAST QUARTER				Section
	NW ¼	NE ¼	SW ¼	SE ¼	NW ¼	NE ¼	SW ¼	SE ¼	NW ¼	NE ¼	SW ¼	SE ¼	NW ¼	NE ¼	SW ¼	SE ¼	Totals
Sec 06 T 12N R 2W SLBM		X															0.4300

or a Total of .4300 acres. PERIOD OF USE: 04/01 TO 10/31

29-4041 NAME: Lyle Godfrey INT: 100% FLOW: 0.64 acre-feet

TYPE OF RIGHT: A72866 PRIORITY: 05/15/2000 SOURCE: Underground Water Well

POINT OF DIVERSION -- UNDERGROUND: (1) S 1803 ft. E 1179 ft. from NW Cor, Sec 03, T 11N, R 3W, SLBM. DIAM: 6 inches. DEPTH: 19 feet.

WATER RIGHTS IN COMMON: 4041

###IRRIGATION:	NORTH WEST QUARTER				NORTH EAST QUARTER				SOUTH WEST QUARTER				SOUTH EAST QUARTER				Section
	NW ¼	NE ¼	SW ¼	SE ¼	NW ¼	NE ¼	SW ¼	SE ¼	NW ¼	NE ¼	SW ¼	SE ¼	NW ¼	NE ¼	SW ¼	SE ¼	Totals
Sec 03 T 11N R 3W SLBM			X														0.1600

or a Total of .1600 acres. PERIOD OF USE: 04/01 TO 10/31

29-4045 NAME: Verlyn E. and Anita Marie King INT: 100% FLOW: 1.2 acre-feet

TYPE OF RIGHT: A72949 PRIORITY: 06/21/2000 SOURCE: Underground Water Well

POINT OF DIVERSION -- UNDERGROUND: (1) N 238 ft. E 284 ft. from S¼ Cor, Sec 26, T 12N, R 3W, SLBM. DIAM: 6 inches. DEPTH: 20 feet.

WATER RIGHTS IN COMMON: 4045

###IRRIGATION:	NORTH WEST QUARTER				NORTH EAST QUARTER				SOUTH WEST QUARTER				SOUTH EAST QUARTER				Section
	NW ¼	NE ¼	SW ¼	SE ¼	NW ¼	NE ¼	SW ¼	SE ¼	NW ¼	NE ¼	SW ¼	SE ¼	NW ¼	NE ¼	SW ¼	SE ¼	Totals
Sec 26 T 12N R 3W SLBM															X		0.2200

or a Total of .2200 acres. PERIOD OF USE: 04/01 TO 10/31

29-4058 NAME: Kent Terry Prisbrey INT: 100% FLOW: 0.096 cfs OR 4.0 acre-feet

TYPE OF RIGHT: A73085 PRIORITY: 08/25/2000 SOURCE: Underground Water Well

POINT OF DIVERSION -- UNDERGROUND: (1) S 1050 ft. W 2462 ft. from NE Cor, Sec 06, T 12N, R 2W, SLBM. DIAM: 4 inches. DEPTH: 24 feet.

WATER RIGHTS IN COMMON: 4058

###IRRIGATION:	NORTH WEST QUARTER				NORTH EAST QUARTER				SOUTH WEST QUARTER				SOUTH EAST QUARTER				Section
	NW ¼	NE ¼	SW ¼	SE ¼	NW ¼	NE ¼	SW ¼	SE ¼	NW ¼	NE ¼	SW ¼	SE ¼	NW ¼	NE ¼	SW ¼	SE ¼	Totals
Sec 06 T 12N R 2W SLBM						X											1.0000

or a Total of 1.0000 acres. PERIOD OF USE: 04/01 TO 10/31

29-4060 NAME: Dirk Richards INT: 100% FLOW: 5.9 acre-feet

TYPE OF RIGHT: A73095 PRIORITY: 08/29/2000 SOURCE: Underground Water Well

POINT OF DIVERSION -- UNDERGROUND: (1) S 972 ft. W 271 ft. from NE Cor, Sec 06, T 12N, R 2W, SLBM. DIAM: 8 inches. DEPTH: 16 feet.

WATER RIGHTS IN COMMON: 4060

###IRRIGATION:	NORTH WEST QUARTER				NORTH EAST QUARTER				SOUTH WEST QUARTER				SOUTH EAST QUARTER				Section
	NW ¼	NE ¼	SW ¼	SE ¼	NW ¼	NE ¼	SW ¼	SE ¼	NW ¼	NE ¼	SW ¼	SE ¼	NW ¼	NE ¼	SW ¼	SE ¼	Totals
Sec 01 T 12N R 2W SLBM						X											1.4400

or a Total of 1.4400 acres. PERIOD OF USE: 04/01 TO 10/31

###STOCKWATERING: 5 Equivalent Livestock Units PERIOD OF USE: 01/01 TO 12/31

29-4072 NAME: Kevin Garn INT: 100% FLOW: 1.14 acre-feet

TYPE OF RIGHT: A73184 PRIORITY: 10/27/2000 SOURCE: Underground Water Well

POINT OF DIVERSION -- UNDERGROUND: (1) S 386 ft. W 1689 ft. from NE Cor, Sec 01, T 12N, R 3W, SLBM. DIAM: 6 inches. DEPTH: 15 feet.

WATER RIGHTS IN COMMON: 4072

###IRRIGATION:	NORTH WEST QUARTER				NORTH EAST QUARTER				SOUTH WEST QUARTER				SOUTH EAST QUARTER				Section
	NW ¼	NE ¼	SW ¼	SE ¼	NW ¼	NE ¼	SW ¼	SE ¼	NW ¼	NE ¼	SW ¼	SE ¼	NW ¼	NE ¼	SW ¼	SE ¼	Totals
Sec 01 T 12N R 3W SLBM						X											0.0250

or a Total of .2500 acres. PERIOD OF USE: 04/01 TO 10/31

###STOCKWATERING: 5 Equivalent Livestock Units PERIOD OF USE: 01/01 TO 12/31

29-4077 NAME: Mark and Brooke Neeley INT: 100% FLOW: 1.59 acre-feet

TYPE OF RIGHT: A73273 PRIORITY: 01/22/2001 SOURCE: Underground Water Well

POINT OF DIVERSION -- UNDERGROUND: (1) S 1174 ft. W 290 ft. from N¼ Cor, Sec 15, T 11N, R 4W, SLBM. DIAM: 6 inches. DEPTH: 154 feet.

WATER RIGHTS IN COMMON: 4077

###IRRIGATION:	NORTH WEST QUARTER				NORTH EAST QUARTER				SOUTH WEST QUARTER				SOUTH EAST QUARTER				Section
	NW ¼	NE ¼	SW ¼	SE ¼	NW ¼	NE ¼	SW ¼	SE ¼	NW ¼	NE ¼	SW ¼	SE ¼	NW ¼	NE ¼	SW ¼	SE ¼	Totals
Sec 15 T 11N R 4W SLBM		X															0.2500

or a Total of .2500 acres. PERIOD OF USE: 04/01 TO 10/31

###STOCKWATERING: 5 Equivalent Livestock Units — PERIOD OF USE: 01/01 TO 12/31

###DOMESTIC: 1 Family — PERIOD OF USE: 01/01 TO 12/31

29-4083 NAME: State of Utah Division of Wildlife Resources INT: 100% FLOW: 59.0 cfs

TYPE OF RIGHT: D6957 PRIORITY: 11/11/1899 SOURCE: Salt Creek, irrigation waste & canal overflow

POINTS OF DIVERSION -- SURFACE:
(1) N 888 ft. W 2242 ft. from SE Cor, Sec 6, T 11N, R 3W, SLBM.
(2) S 1370 ft. W 30 ft. from NE Cor, Sec 19, T 11N, R 3W, SLBM.
(3) S 1390 ft. W 30 ft. from NE Cor, Sec 19, T 11N, R 3W, SLBM.
(4) S 2640 ft. W 25 ft. from NE Cor, Sec 19, T 11N, R 3W, SLBM.
(5) S 2660 ft. W 25 ft. from NE Cor, Sec 19, T 11N, R 3W, SLBM.
(6) S 4365 ft. W 18 ft. from NE Cor, Sec 19, T 11N, R 3W, SLBM.
(7) S 5305 ft. E 1 ft. from NE Cor, Sec 19, T 11N, R 3W, SLBM.
(8) N 395 ft. E 50 ft. from SW Cor, Sec 19, T 11N, R 3W, SLBM.
(9) N 1645 ft. E 465 ft. from SW Cor, Sec 19, T 11N, R 3W, SLBM.
(10)N 2065 ft. E 1 ft. from SW Cor, Sec 24, T 11N, R 4W, SLBM.
(11) 0 ft. W 1110 ft. from NE Cor, Sec 26, T 11N, R 4W, SLBM.
(12) 0 ft. W 480 ft. from NE Cor, Sec 26, T 11N, R 4W, SLBM.
(13) 0 ft. E 2522 ft. from NW Cor, Sec 26, T 11N, R 4W, SLBM.
(14) 0 ft. E 1145 ft. from NW Cor, Sec 26, T 11N, R 4W, SLBM.
(15) 0 ft. E 595 ft. from NW Cor, Sec 26, T 11N, R 4W, SLBM.

POINT OF REDIVERSION: (1) N 550 ft. E 2070 ft. from SW Cor, Sec 35, T 11N, R 4W, SLBM.

WATER RIGHTS IN COMMON: 68,69,4083,4084

###OTHER: Waterfowl Habitat — PERIOD OF USE: 01/01 TO 12/31

The effective service area included under 29-4083 is 3,083.19 acres limited to a sole supply acreage of 2,769.59 acres. The total annual diversion limitation under this claim is 19,387.13 acre-feet.

PLACE OF USE: (which includes all or part of the following legal subdivisions:)

	NORTH-WEST¼				*	*	NORTH-EAST¼				*	*	SOUTH-WEST¼				*	*	SOUTH-EAST¼			
	NW	NE	SW	SE	*	*	NW	NE	SW	SE	*	*	NW	NE	SW	SE	*	*	NW	NE	SW	SE
Sec 06 T 10N R 3W SLBM	X	X	X	X	*	*					*	*					*	*				
Sec 01 T 10N R 4W SLBM	X	X	X	X	*	*	X	X	X	X	*	*	X	X	X	X	*	*				
Sec 02 T 10N R 4W SLBM		X			*	*	X	X	X	X	*	*					*	*				
Sec 18 T 11N R 3W SLBM					*	*					*	*	X	X	X	X	*	*				
Sec 19 T 11N R 3W SLBM	X	X	X	X	*	*	X	X	X	X	*	*	X	X	X	X	*	*	X	X	X	X
Sec 30 T 11N R 3W SLBM	X	X	X	X	*	*	X	X	X	X	*	*	X	X	X	X	*	*	X	X	X	X
Sec 31 T 11N R 3W SLBM	X	X	X	X	*	*	X	X	X	X	*	*	X	X	X	X	*	*	X	X	X	X
Sec 24 T 11N R 4W SLBM					*	*					*	*	X	X	X	X	*	*	X	X	X	X
Sec 25 T 11N R 4W SLBM	X	X	X	X	*	*	X	X	X	X	*	*	X	X	X	X	*	*	X	X	X	X
Sec 26 T 11N R 4W SLBM					*	*	X	X	X	X	*	*					*	*	X	X	X	X
Sec 35 T 11N R 4W SLBM	X	X	X	X	*	*	X	X	X	X	*	*	X	X	X	X	*	*	X	X	X	X
Sec 36 T 11N R 4W SLBM	X	X	X	X	*	*	X	X	X	X	*	*	X	X	X	X	*	*	X	X	X	X

REMARKS:

The use of water under this claim is for the creation and maintenance of marshlands for waterfowl habitat within the Salt Creek Waterfowl Management Area. Incidental storage of water behind shallow dikes is associated with such use. The Place of Use (service area) described under this claim is the

entire land area within the boundaries of the Salt Creek Waterfowl Management Area. The effective service area is the acreage shown on the hydrographic survey maps and represents the historic extent of this right. The effective service area is 3,083.19 acres. This claim is limited to the sole supply acreage of 2,769.59 acres. The total annual diversion limitation under this claim is 19,387.13 acre-feet. The annual diversion limitation is based on yearly water use requirements reported for the Bear River Migratory Bird Refuge and the flow rate of this claim. The water use reported for the Bear River Migratory Bird Refuge was used as the basis to determine the water use under this claim because of the similar environments, landscape and purpose of the two management areas.

The water demand to maintain optimal marshland conditions for the Bear River Migratory Bird Refuge was determined by comparing two hydrologic models; one by the Utah Division of Water Resources and the other by the USA Fish & Wildlife Service. The water volume requirements to maintain waterfowl marshlands used in the models were reported in the Utah Division of Fish & Game publication No. 69-12 (Christensen, J.E., Water Requirements of Waterfowl Marshlands in Northern Utah).

The monthly demand pattern for this claim is determined to be similar to the Bear River Migratory Bird Refuge and is specific to the Bear River Delta. Considering this similarity and the flow rate of this claim, the monthly demand pattern is as follows:

Monthly Demand:

Month	Diversion Limitation AF
January	270.38
February	373.47
March	3285.20
April	2732.05
May	2217.92
June	1599.16
July	2594.45
August	1860.89
Sept.	3103.43
October	850.03
November	409.22
December	90.93
Total	19,387.13 AF/year

This amount is limited to that diverted for beneficial use and is the maximum amount of water available from the described diversion points and all natural sources.

The descriptions of the POD`s on this claim relate to the locations shown on the hydrographic survey maps. The following descriptions are the surveyed descriptions of the POD`s as provided with the Diligence Claim. These are the same locations as described above and correlate with the above described POD #`s.

1) N. 888 ft., W. 2242 ft. from SE cor., Sec. 6, T11n, R3W, SLB&M.
2) S. 1381 ft., W. 86 ft. from SE cor., Sec. 18, T11N, R3W, SLB&M.
3) S. 1399 ft., W. 84 ft. from SE cor., Sec. 18, T11N, R3W, SLB&M.
4) S. 2664 ft., W. 52 ft. from SE cor., Sec. 18, T11N, R3W, SLB&M.

5) S. 4365 ft., W. 18 ft. from SE cor., Sec. 18, T11N, R3W, SLB&M.
6) S. 5305 ft., E. 1 ft. from SE cor., Sec. 18, T11N, R3W, SLB&M.
7) S. 2683 ft., W. 52 ft. from SE cor., Sec. 18, T11N, R3W, SLB&M.
8) S. 5045 ft., W. 5231 ft., from SE cor., Sec. 18, T11N, R3W, SLB&M.
9) S. 3701 ft., W. 4786 ft., from SE cor., Sec. 18, T11N, R3W, SLB&KM.
10) N. 2114 ft., E. 5285 ft., from SE cor., Sec. 22, T11N, R4W, SLB&M.
11) N. 86 ft., E. 4206 ft., from SE cor., Sec. 22, T11N, R4W, SLB&M.
12) N. 13 ft., E. 586 ft. from SE cor., Sec. 22, T11N, R4W, SLB&M.
13) N. 28 ft., E. 1161 ft. from SE cor. Sec. 22, T11N, R4W, SLB&M.
14) N. 59 ft., E. 2522 ft. from SE cor., Sec. 22, T11N, R4W, SLB&M.
15) N. 119 ft., E. 4818 ft. from SE cor., Sec. 22, T11N, R4W, SLB&M.

29-4084 NAME: State of Utah Division of Wildlife Resources INT: 100% FLOW: 4.13 cfs

TYPE OF RIGHT: U24214 PRIORITY: 1919 SOURCE: Underground tile drain outlets

POINT OF REDIVERSION: (1) N 550 ft. E 2070 ft. from SW Cor, Sec 35, T 11N, R 4W, SLBM.

POINTS OF DIVERSION -- DRAIN:
(1) N 1430 ft. E 425 ft. from SW Cor, Sec 18, T 11N, R 3W, SLBM.
(2) N 1920 ft. E 525 ft. from SW Cor, Sec 18, T 11N, R 3W, SLBM.
(3) N 305 ft. E 2225 ft. from SW Cor, Sec 18, T 11N, R 3W, SLBM.
(4) S 2200 ft. W 580 ft. from NE Cor, Sec 19, T 11N, R 3W, SLBM.
(5) S 160 ft. W 450 ft. from NE Cor, Sec 30, T 11N, R 3W, SLBM.
(6) S 175 ft. W 425 ft. from NE Cor, Sec 30, T 11N, R 3W, SLBM.
(7) S 225 ft. E 470 ft. from NW Cor, Sec 32, T 11N, R 3W, SLBM.

WATER RIGHTS IN COMMON: 68,69,4083,4084

###OTHER: Waterfowl Habitat PERIOD OF USE: 01/01 TO 12/31

The effective service area included under 29-4084 is 3,162.15 acres limited to a sole supply acreage of 139.26 acres. The total annual diversion limitation under this claim is 974.83 acre-feet.

PLACE OF USE: (which includes all or part of the following legal subdivisions:)

	NORTH-WEST¼					NORTH-EAST¼					SOUTH-WEST¼					SOUTH-EAST¼				
	NW	NE	SW	SE	*	NW	NE	SW	SE	*	NW	NE	SW	SE	*	NW	NE	SW	SE	
Sec 06 T 10N R 3W SLBM	X	X	X	X	*					*					*					
Sec 01 T 10N R 4W SLBM	X	X	X	X	*	X	X	X	X	*	X	X	X	X	*					
Sec 02 T 10N R 4W SLBM		X			*	X	X	X	X	*					*					
Sec 18 T 11N R 3W SLBM					*					*	X	X	X	X	*					
Sec 19 T 11N R 3W SLBM	X	X	X	X	*	X	X	X	X	*	X	X	X	X	*	X	X	X	X	
Sec 30 T 11N R 3W SLBM	X	X	X	X	*	X	X	X	X	*	X	X	X	X	*	X	X	X	X	
Sec 31 T 11N R 3W SLBM	X	X	X	X	*	X	X	X	X	*	X	X	X	X	*	X	X	X	X	
Sec 24 T 11N R 4W SLBM					*					*	X	X	X	X	*	X	X	X	X	
Sec 25 T 11N R 4W SLBM	X	X	X	X	*	X	X	X	X	*	X	X	X	X	*	X	X	X	X	
Sec 26 T 11N R 4W SLBM					*	X	X	X	X	*					*	X	X	X	X	
Sec 35 T 11N R 4W SLBM	X	X	X	X	*	X	X	X	X	*	X	X	X	X	*	X	X	X	X	
Sec 36 T 11N R 4W SLBM	X	X	X	X	*	X	X	X	X	*	X	X	X	X	*	X	X	X	X	

REMARKS:

The use of water under this claim is for the creation and maintenance of marshlands for waterfowl habitat within the Salt Creek Waterfowl Management Area. Incidental storage of water behind shallow dikes is associated with such use. The Place of Use (service area) described under this claim is the entire land area within the boundaries of the Salt Creek Waterfowl Management

Area. The effective service area is the acreage shown on the hydrographic survey maps and represents the historic extent of this right. The effective service area is 3,162.15 acres. This claim is limited to the sole supply acreage of 139.26 acres. The total annual diversion limitation under this claim is 974.83 acre-feet. The annual diversion limitation is based on yearly water use requirements reported for the Bear River Migratory Bird Refuge and the flow rate of this claim. The water use reported for the Bear River Migratory Bird Refuge was used as the basis to determine the water use under this claim because of the similar environments, landscape and purpose of the two management areas.

The water demand to maintain optimal marshland conditions for the Bear River Migratory Bird Refuge was determined by comparing two hydrologic models; one by the Utah Division of Water Resources and the other by the USA Fish & Wildlife Service. The water volume requirements to maintain waterfowl marshlands used in the models were reported in the Utah Division of Fish & Game publication No. 69-12 (Christensen, J.E., Water Requirements of Waterfowl Marshlands in Northern Utah).

The monthly demand pattern for this claim is determined to be similar to the Bear River Migratory Bird Refuge and is specific to the Bear River Delta. Considering this similarity and the flow rate of this claim, the monthly demand pattern is as follows:

Monthly Demand:

Month	Diversion Limitation AF
January	13.60
February	18.78
March	165.19
April	137.37
May	111.52
June	80.41
July	130.45
August	93.57
Sept.	156.05
October	42.74
November	20.58
December	4.57
Total	974.83 AF/year

This amount is limited to that diverted for beneficial use and is the maximum amount of water available from the described diversion points and all natural sources.

The descriptions of the POD`s on this claim relate to the locations shown on the hydrographic survey maps. The following descriptions are the surveyed descriptions of the POD`s as submitted with the Diligence Claim. The POD # correlates with the above described POD #`s.

1) N. 1165 ft., W. 5015 ft. from SE cor. Sec. 18, T11N, R3W, SLB&M.
2) N. 1556 ft., W. 4953 ft. from SE cor. Sec. 18, T11N, R3W, SLB&M.
3) N. 141 ft., W. 3134 ft. from SE cor. Sec. 18, T11N, R3W, SLB&M.
4) S. 2220 ft., W. 103 ft. from SE cor. Sec. 18, T11N, R3W, SLB&M.
5) S. 5488 ft., W. 422 ft. from SE cor. Sec. 18, T11N, R3W, SLB&M.
6) S. 5501 ft., W. 405 ft. from SE cor. Sec. 18, T11N, R3W, SLB&M.

7) S. 10897 ft., E. 442 ft. from SE cor. Sec. 18, T11N, R3W, SLB&M.

29-4087 NAME: State of Utah Division of Wildlife Resources INT: 100% FLOW: 2.47 cfs

TYPE OF RIGHT: A9746a PRIORITY: 10/23/1925 SOURCE: Coyote Creek

POINTS OF DIVERSION -- SURFACE: (1) N 1751 ft. W 2586 ft. from SE Cor, Sec 17, T 10N, R 4W, SLBM.
(2) N 1540 ft. W 2000 ft. from SE Cor, Sec 17, T 10N, R 4W, SLBM.

WATER RIGHTS IN COMMON: 4087,4088

###OTHER: Waterfowl Habitat PERIOD OF USE: 01/01 TO 12/31

The effective service area included under 29-4087 is 1,920.00 acres limited to a sole supply of 232.72 acres. The total annual diversion limitation under this claim is 1,629.02 acre-feet per year.

PLACE OF USE: (which includes all or part of the following legal subdivisions:)

	NORTH-WEST¼				*	*	NORTH-EAST¼				*	*	SOUTH-WEST¼				*	*	SOUTH-EAST¼			
	NW	NE	SW	SE	*	*	NW	NE	SW	SE	*	*	NW	NE	SW	SE	*	*	NW	NE	SW	SE
Sec 02 T 9N R 4W SLBM	X	X	X	X	*	*	X	X	X	X	*	*	X	X	X	X	*	*	X	X	X	X
Sec 03 T 9N R 4W SLBM	X	X	X	X	*	*	X	X	X	X	*	*	X	X	X	X	*	*	X	X	X	X
Sec 04 T 9N R 4W SLBM	X	X	X	X	*	*	X	X	X	X	*	*	X	X	X	X	*	*	X	X	X	X

REMARKS:

The use of water under this claim is for the creation and maintenance of marshlands for waterfowl habitat. Incidental storage of water behind shallow dikes is associated with such use. The Place of Use (service area) described under this claim is the entire land area within the boundaries of the Salt Creek Waterfowl Management Area. The effective service area is the acreage shown on the hydrographic survey maps and represents the historic extent of this right. The effective service area is 1,920 acres. This claim is limited to the sole supply acreage of 232.72 acres. The total annual diversion limitation under this claim is 1,629.02 acre-feet. The annual diversion limitation is based on yearly water use requirements reported for the Bear River Migratory Bird Refuge and the flow rate of this claim. The water use reported for the Bear River Migratory Bird Refuge was used as the basis to determine the water use under this claim because of the similar environments, landscape and purpose of the two management areas.

The water demand to maintain optimal marshland conditions for the Bear River Migratory Bird Refuge was determined by comparing two hydrologic models; one by the Utah Division of Water Resources and the other by the USA Fish & Wildlife Service. The water volume requirements to maintain waterfowl marshlands used in the models were reported in the Utah Division of Fish & Game publication No. 69-12 (Christensen, J.E., Water Requirements of Waterfowl Marshlands in Northern Utah).

The monthly demand pattern for this claim is determined to be similar to the Bear River Migratory Bird Refuge and is specific to the Bear River Delta. Considering this similarity and the flow rate of this claim, the monthly demand pattern is as follows:

Monthly Demand:

Month	Diversion Limitation	AF

January	71.04
February	141.84
March	151.63
April	146.74
May	151.63
June	146.74
July	151.63
August	151.63
Sept.	146.74
October	151.63
November	146.74
December	71.03

Total 1,629.02 AF/year

This amount is limited to that diverted for beneficial use and is the maximum amount of water available from the described diversion points and all natural sources.

29-4088 NAME: State of Utah Division of Wildlife Resources INT: 100% FLOW: 12.39 cfs

TYPE OF RIGHT: A9839a PRIORITY: 10/27/1925 SOURCE: Coyote Creek

POINTS OF DIVERSION -- SURFACE: (1) N 1751 ft. W 2586 ft. from SE Cor, Sec 17, T 10N, R 4W, SLBM.
(2) N 1540 ft. W 2000 ft. from SE Cor, Sec 17, T 10N, R 4W, SLBM.

WATER RIGHTS IN COMMON: 4087,4088

###OTHER: Waterfowl Habitat PERIOD OF USE: 01/01 TO 12/31

The effective service area included under 29-4088 is 1,920.00 acres limited to a sole supply acreage of 1,167.19 acres. The total annual diversion limitation under this claim is 8,170.33 acre-feet.

PLACE OF USE: (which includes all or part of the following legal subdivisions:)

	NORTH-WEST¼				*	NORTH-EAST¼				*	SOUTH-WEST¼				*	SOUTH-EAST¼			
	NW	NE	SW	SE	*	NW	NE	SW	SE	*	NW	NE	SW	SE	*	NW	NE	SW	SE
Sec 02 T 9N R 4W SLBM	X	X	X	X	*	X	X	X	X	*	X	X	X	X	*	X	X	X	X
Sec 03 T 9N R 4W SLBM	X	X	X	X	*	X	X	X	X	*	X	X	X	X	*	X	X	X	X
Sec 04 T 9N R 4W SLBM	X	X	X	X	*	X	X	X	X	*	X	X	X	X	*	X	X	X	X

REMARKS:

The use of water under this claim is for the creation and maintenance of marshlands for waterfowl habitat. Incidental storage of water behind shallow dikes is associated with such use. The Place of Use (service area) described under this claim is the entire land area within the boundaries of the Salt Creek Waterfowl Management Area. The effective service area is the acreage shown on the hydrographic survey maps and represents the historic extent of this right. The effective service area is 1,920 acres. This claim is limited to the sole supply acreage of 1,167.19 acres. The total annual diversion limitation under this claim is 8,170.33 acre-feet. The annual diversion limitation is based on yearly water use requirements reported for the Bear River Migratory Bird Refuge and the flow rate of this claim. The water use reported for the Bear River Migratory Bird Refuge was used as the basis to determine the water use under this claim because of the similar environments,

landscape and purpose of the two management areas.

The water demand to maintain optimal marshland conditions for the Bear River Migratory Bird Refuge was determined by comparing two hydrologic models; one by the Utah Division of Water Resources and the other by the USA Fish & Wildlife Service. The water volume requirements to maintain waterfowl marshlands used in the models were reported in the Utah Division of Fish & Game publication No. 69-12 (Christensen, J.E., Water Requirements of Waterfowl Marshlands in Northern Utah).

The monthly demand pattern for this claim is determined to be similar to the Bear River Migratory Bird Refuge and is specific to the Bear River Delta. Considering this similarity and the flow rate of this claim, the monthly demand pattern is as follows:

Monthly Demand:

Month	Diversion Limitation AF
January	356.26
February	711.43
March	760.50
April	735.97
May	760.50
June	735.97
July	760.50
August	760.50
Sept.	735.97
October	760.50
November	735.97
December	356.26
Total	8,170.33 AF/year

This amount is limited to that diverted for beneficial use and is the maximum amount of water available from the described diversion points and all natural sources.

29-4090 NAME: Rick Scott INT: 100% FLOW: 1.21 acre-feet

TYPE OF RIGHT: A73422 PRIORITY: 05/03/2001 SOURCE: Underground Water Well

POINT OF DIVERSION -- UNDERGROUND: (1) S 567 ft. E 63 ft. from NW Cor, Sec 30, T 13N, R 2W, SLBM. DIAM: 6 inches. DEPTH: 40 feet.

WATER RIGHTS IN COMMON: 4090

###IRRIGATION:

	NORTH WEST QUARTER				NORTH EAST QUARTER				SOUTH WEST QUARTER				SOUTH EAST QUARTER				Section
	NW ¼	NE ¼	SW ¼	SE ¼	NW ¼	NE ¼	SW ¼	SE ¼	NW ¼	NE ¼	SW ¼	SE ¼	NW ¼	NE ¼	SW ¼	SE ¼	Totals
Sec 30 T 13N R 2W SLBM		X															0.1900

or a Total of .1900 acres. PERIOD OF USE: 04/01 TO 10/31

###DOMESTIC: 1 Family PERIOD OF USE: 01/01 TO 12/31

29-4100 NAME: W. Gerald and Marianne M. Simmons INT: 100% FLOW: 0.92 acre-feet

TYPE OF RIGHT: A73539 PRIORITY: 07/06/2001 SOURCE: Underground Water Well

POINT OF DIVERSION -- UNDERGROUND: (1) S 1835 ft. E 226 ft. from NW Cor, Sec 2, T 11N, R 3W, SLBM. DIAM: 6 inches. DEPTH: 20 feet.

WATER RIGHTS IN COMMON: 4100

###IRRIGATION:

	NORTH WEST QUARTER				NORTH EAST QUARTER				SOUTH WEST QUARTER				SOUTH EAST QUARTER				Section
	NW ¼	NE ¼	SW ¼	SE ¼	NW ¼	NE ¼	SW ¼	SE ¼	NW ¼	NE ¼	SW ¼	SE ¼	NW ¼	NE ¼	SW ¼	SE ¼	Totals
Sec 02 T 11N R 3W SLBM			X														0.2300

or a Total of .2300 acres. PERIOD OF USE: 04/01 TO 10/31

29-4138 NAME: Richard B. and Debra C. Wardle INT: 100% FLOW: 1.68 acre-feet

TYPE OF RIGHT: A73928 PRIORITY: 04/17/2002 SOURCE: Underground Water Well

POINT OF DIVERSION -- UNDERGROUND: (1) S 3298 ft. E 317 ft. from NW Cor, Sec 03, T 10N, R 3W, SLBM. DIAM: 6 inches. DEPTH: 20 feet.

WATER RIGHTS IN COMMON: 4138

###IRRIGATION:

	NORTH WEST QUARTER				NORTH EAST QUARTER				SOUTH WEST QUARTER				SOUTH EAST QUARTER				Section
	NW ¼	NE ¼	SW ¼	SE ¼	NW ¼	NE ¼	SW ¼	SE ¼	NW ¼	NE ¼	SW ¼	SE ¼	NW ¼	NE ¼	SW ¼	SE ¼	Totals
Sec 03 T 10N R 3W SLBM									X								0.4200

or a Total of .4200 acres. PERIOD OF USE: 04/01 TO 10/31

29-4162 NAME: Chesapeake Duck Club INT: 100% FLOW: 18.55 cfs

TYPE OF RIGHT: D6998 PRIORITY: 1902 SOURCE: Woods Creek

POINT OF DIVERSION -- SURFACE: (1) S 2050 ft. E 1170 ft. from NW Cor, Sec 27, T 9N, R 3W, SLBM.

POINTS OF REDIVERSION: (1) N 510 ft. W 2640 ft. from SE Cor, Sec 21, T 9N, R 3W, SLBM.
(2) N 305 ft. E 2010 ft. from SW Cor, Sec 23, T 9N, R 3W, SLBM.
(3) N 145 ft. W 1140 ft. from SE Cor, Sec 23, T 9N, R 3W, SLBM.
(4) N 2620 ft. W 1585 ft. from SE Cor, Sec 26, T 9N, R 3W, SLBM.

WATER RIGHTS IN COMMON: 4162,4163

###OTHER: Commercial waterfowl habitat PERIOD OF USE: 01/01 TO 12/31

The effective service area under 29-4162 is 1,915.59 acres with an annual diversion limitation of 10,749.59 acre-feet per year based on yearly water use requirements reported for the Bear River Migratory Bird Refuge and the flow rate of the water rights.

PLACE OF USE: (which includes all or part of the following legal subdivisions:)

	NORTH-WEST¼				*	*	NORTH-EAST¼				*	*	SOUTH-WEST¼				*	*	SOUTH-EAST¼			
	NW	NE	SW	SE	*	*	NW	NE	SW	SE	*	*	NW	NE	SW	SE	*	*	NW	NE	SW	SE
Sec 14 T 9N R 3W SLBM				X	*	*			X	X	*	*	X	X	X	X	*	*	X	X	X	X
Sec 15 T 9N R 3W SLBM					*	*					*	*		X	X	X	*	*	X	X	X	X
Sec 21 T 9N R 3W SLBM					*	*			X		*	*					*	*	X	X	X	X
Sec 22 T 9N R 3W SLBM	X	X		X	*	*	X	X	X	X	*	*					*	*	X	X	X	X
Sec 23 T 9N R 3W SLBM			X	X	*	*			X	X	*	*	X	X	X	X	*	*	X	X	X	X
Sec 24 T 9N R 3W SLBM	X		X		*	*					*	*	X				*	*				
Sec 25 T 9N R 3W SLBM			X		*	*					*	*					*	*				
Sec 26 T 9N R 3W SLBM	X	X	X	X	*	*	X	X	X	X	*	*	X	X	X	X	*	*	X	X	X	X

Sec 27 T 9N R 3W SLBM				X	*		*			X	X	*		*	X	X		X	*		*	X	X	X	X
Sec 28 T 9N R 3W SLBM					*		*			X	X	*		*					*		*	X	X		
Sec 34 T 9N R 3W SLBM				X	*		*	X	X	X	X	*		*					*		*	X			

Storage from 01/01 to 12/31, inclusive, in Main Marsh/Knudson Bay/Klondike with a maximum capacity of 2420.0 acre-feet.

REMARKS:

The dike & headgate near the Clubhouse impound Woods Creek water. Woods Creek flows are a combination of irrigation drainage from the Young Slough drainage area, excess flow from Bear River canal (when available), and overflow from Bear River. The Woods Creek is not man-made and has been feeding the Club creating waterfowl habitat continuously for well over 100 years. Water from Woods Creek was diked for beneficial use at the club before 1902.

The use of water under this claim is for the creation and maintenance of marshlands for the propagation and hunting of waterfowl. Incidental storage of water behind shallow dikes is associated with such use. The Place of Use (service area) described under this claim is the entire land area within the boundaries of the Chesapeake Duck Club Area. The effective service area is the acreage shown on the hydrographic survey maps and represents the historic extent of this right. The effective service area is 1,915.59 acres. The total annual diversion limitation under this claim is 10,749.59 acre-feet. The annual diversion limitation is based on yearly water use requirements reported for the Bear River Migratory Bird Refuge and the flow rate of this claim. The water use reported for the Bear River Migratory Bird Refuge was used as the basis to determine the water use under this claim because of the similar environments, landscape and purpose of the two management areas.

The water demand to maintain optimal marshland conditions for the Bear River Migratory Bird Refuge was determined by comparing two hydrologic models; one by the Utah Division of Water Resources and the other by the USA Fish & Wildlife Service. The water volume requirements to maintain waterfowl marshlands used in the models were reported in the Utah Division of Fish & Game publication No. 69-12 (Christensen, J.E., Water Requirements of Waterfowl Marshlands in Northern Utah).

The monthly demand pattern for this claim is determined to be similar to the Bear River Migratory Bird Refuge and is specific to the Bear River Delta. Considering this similarity and the flow rate of this claim, the monthly demand pattern is as follows:

Monthly Demand:

Month	Diversion Limitation AF
January	187.01
February	399.21
March	1,138.60
April	1,101.87
May	1,138.60
June	1,101.87
July	1,138.60
August	1,138.60
September	1,101,87
October	1,138.60
November	1,101.87

December 62.89

Total 10,749.59 AF/year

This amount is limited to that diverted for beneficial use and is the maximum amount of water available from the described diversion points and all natural sources.

29-4163 NAME: Chesapeake Duck Club INT: 100% FLOW: 3.68 cfs

TYPE OF RIGHT: D6999 PRIORITY: 1917 SOURCE: Unnamed Drains

POINT OF DIVERSION -- SURFACE: (1) S 2050 ft. E 1170 ft. from NW Cor, Sec 27, T 9N, R 3W, SLBM.

POINTS OF REDIVERSION: (1) N 510 ft. W 2640 ft. from SE Cor, Sec 21, T 9N, R 3W, SLBM.
(2) N 305 ft. E 2010 ft. from SW Cor, Sec 23, T 9N, R 3W, SLBM.
(3) N 145 ft. W 1140 ft. from SE Cor, Sec 23, T 9N, R 3W, SLBM.
(4) N 2620 ft. W 1585 ft. from SE Cor, Sec 26, T 9N, R 3W, SLBM.

WATER RIGHTS IN COMMON: 4162,4163

###OTHER: Commercial waterfowl habitat PERIOD OF USE: 01/01 TO 12/31

The effective service area under 29-4163 is 1,915.59 acres with an annual diversion limitation of 2,659.54 acre-feet per year.

PLACE OF USE: (which includes all or part of the following legal subdivisions:)

	NORTH-WEST¼				*	*	NORTH-EAST¼				*	*	SOUTH-WEST¼				*	*	SOUTH-EAST¼			
	NW	NE	SW	SE	*	*	NW	NE	SW	SE	*	*	NW	NE	SW	SE	*	*	NW	NE	SW	SE
Sec 14 T 9N R 3W SLBM				X	*	*			X	X	*	*	X	X	X	X	*	*	X	X	X	X
Sec 15 T 9N R 3W SLBM					*	*					*	*		X	X	X	*	*	X	X	X	X
Sec 21 T 9N R 3W SLBM					*	*			X		*	*					*	*	X	X	X	X
Sec 22 T 9N R 3W SLBM	X	X		X	*	*	X	X	X	X	*	*					*	*	X	X	X	X
Sec 23 T 9N R 3W SLBM			X	X	*	*			X	X	*	*	X	X	X	X	*	*	X	X	X	X
Sec 24 T 9N R 3W SLBM	X		X		*	*					*	*	X				*	*				
Sec 25 T 9N R 3W SLBM			X		*	*					*	*					*	*				
Sec 26 T 9N R 3W SLBM	X	X	X	X	*	*	X	X	X	X	*	*	X	X	X	X	*	*	X	X	X	X
Sec 27 T 9N R 3W SLBM				X	*	*			X	X	*	*	X	X		X	*	*	X	X	X	X
Sec 28 T 9N R 3W SLBM					*	*			X	X	*	*					*	*	X	X		
Sec 34 T 9N R 3W SLBM				X	*	*	X	X	X	X	*	*					*	*	X			

Storage from 01/01 to 12/31, inclusive, in Main Marsh/Knudson Bay/Klondike with a maximum capacity of 2420.0 acre-feet.

REMARKS:

The point of diversion for this claim is a dike that impounds water from several underground water drains draining into the open drainage in the SE4NE4 of Section 2, T9N, R3W and underground water from drains draining into the open drainage running through the NE1/4 of Section 9, the SW1/4 of Section 10 and the NE1/4 of Section 15, T9N, R3W, SLB&M thus onto the Club`s property.

The use of water under this claim is for the creation and maintenance of marshlands for the propagation and hunting of waterfowl. Incidental storage of water behind shallow dikes is associated with such use. The Place of Use (service area) described under this claim is the entire land area within the

boundaries of the Chesapeake Duck Club Area. The effective service area is the acreage shown on the hydrographic survey maps and represents the historic extent of this right. The effective service area is 1,915.59 acres. The total annual diversion limitation under this claim is 2,659.54 acre-feet. The annual diversion limitation is based on yearly water use requirements reported for the Bear River Migratory Bird Refuge and the flow rate of this claim. The water use reported for the Bear River Migratory Bird Refuge was used as the basis to determine the water use under this claim because of the similar environments, landscape and purpose of the two management areas.

The water demand to maintain optimal marshland conditions for the Bear River Migratory Bird Refuge was determined by comparing two hydrologic models; one by the Utah Division of Water Resources and the other by the USA Fish & Wildlife Service. The water volume requirements to maintain waterfowl marshlands used in the models were reported in the Utah Division of Fish & Game publication No. 69-12 (Christensen, J.E., Water Requirements of Waterfowl Marshlands in Northern Utah).

The monthly demand pattern for this claim is determined to be similar to the Bear River Migratory Bird Refuge and is specific to the Bear River Delta. Considering this similarity and the flow rate of this claim, the monthly demand pattern is as follows:

Monthly Demand:

Month	Diversion Limitation - AF
January	225.88
February	204.02
March	225.88
April	218.59
May	225.88
June	218.59
July	225.88
August	225.88
September	218.59
October	225.88
November	218.59
December	225.88
Total	2,659.54 AF/year

This amount is limited to that diverted for beneficial use and is the maximum amount of water available from the described diversion points and all natural sources.

29-4236 NAME: Paul Holmgren (Farms Partnership) INT: 100% FLOW: 8.1 acre-feet

TYPE OF RIGHT: D7050 PRIORITY: 05/01/1923 SOURCE: Underground Water Drain

POINT OF DIVERSION -- DRAIN: (1) N 70 ft. W 1900 ft. from SE Cor, Sec 03, T 10N, R 3W, SLBM.

WATER RIGHTS IN COMMON: 4236,4237

###STOCKWATERING: 1200 Equivalent Livestock Units — PERIOD OF USE: 01/01 TO 12/31

Stockwatering under 4236 is limited to 256 ELU.

###OTHER: Filling sprayers for crops and dust control — PERIOD OF USE: 04/01 TO 11/01

PLACE OF USE: (which includes all or part of the following legal subdivisions:)

	NORTH-WEST¼				NORTH-EAST¼				SOUTH-WEST¼				SOUTH-EAST¼			
	NW	NE	SW	SE	NW	NE	SW	SE	NW	NE	SW	SE	NW	NE	SW	SE
Sec 03 T 10N R 3W SLBM															X	

REMARKS:

WUC 4236 is based on `Evidence of Pre-Statutory Water Use`.

29-4237 NAME: Paul Holmgren (Farms Partnership) INT: 100% FLOW: 26.43 acre-feet

TYPE OF RIGHT: D7051 PRIORITY: 05/01/1889 SOURCE: Malad River

POINT OF DIVERSION: Stockwatering directly on stream from a point at ,
to a point at N 400 ft. E 2090 ft. from SW corner, Sec 34, T11N, R 3W, SLBM.

WATER RIGHTS IN COMMON: 4236,4237

###STOCKWATERING: 1200 Equivalent Livestock Units — PERIOD OF USE: 01/01 TO 12/31

Stockwatering limited to the stockwatering requirements of 944 ELU.

PLACE OF USE: (which includes all or part of the following legal subdivisions:)

	NORTH-WEST¼				NORTH-EAST¼				SOUTH-WEST¼				SOUTH-EAST¼			
	NW	NE	SW	SE	NW	NE	SW	SE	NW	NE	SW	SE	NW	NE	SW	SE
Sec 03 T 10N R 3W SLBM	X	X	X	X						X	X	X			X	
Sec 34 T 11N R 3W SLBM											X	X				

REMARKS:

WUC 4237 based on `Evidence of Pre-statutory Water Use`.

DISALLOWED WATER RIGHTS

WATER RIGHT NUMBER	NAME	SOURCE
29-2	Alan Reed Harris	Summers Drain
29-2	Reed F. & Gaelene H. Miller Trustees	Summers Drain
29-4	Alan Reed Harris	Evans Drain
29-4	Reed F. & Gaelene H. Miller Trustees	Evans Drain
29-6	Alan Reed Harris	County Lane Drain
29-6	Reed F. & Gaelene H. Miller Trustees	County Lane Drain
29-12	Alan Reed Harris	Firth Drain
29-12	Reed F.& Gaelene H. Miller Trustees	Firth Drain
29-14	Wayne LeRoy & Debra Thomas Firth Trustees	Drain
29-16	Alan Reed Harris	Bert Firth Tile Drain
29-16	Reed F. & Gaelene H. Miller Trustees	Bert Firth Tile Drain
29-17	Charles W. Forsgren	County Lane Drain
29-19	Wendall K. & Joanne S. Petterson Trustees	Drain
29-21	Michael C. & RaNae Anderson Trustees	Underground Water Well
29-22	Clifford Stark	Underground Water Well
29-23	Clarence W. Summers	Underground Water Well
29-25	George M. Stark	Underground Water Well
29-26	Lynn H. Jenkins Et ux	Underground Water Well
29-27	Michael C. Anderson Trustee etal	Underground Water Well
29-35	State of Utah Department of Transportation	Underground Water Well
29-38	Roy R. & Nancy B. Fuller	Underground Water Well
29-40	Ben B. Tanaka Trustee etal	Underground Water Well
29-41	Norman G. Fukui etux	Underground Water Well
29-43	Ben B. Tanaka Trustee etal	Underground Water Well
29-47	Ira Hatch Family Enterprises	Underground Water Well
29-52	Ben B. Tanaka Trustee etal	Underground Water Well
29-59	Fredrick W. Eggli Trustee etal	Underground Water Well
29-60	Wes & Julie Giebelman	Underground Water Well
29-63	Kevin R. Rupp Trustee etal	Underground Water Well
29-65	Buchanan Properties LLC	Underground Water Well
29-75	Louis W. Larson Trustee	Underground Water Drain
29-75	Kim W. Larson Trustee	Underground Water Drain
29-174	Ferrin Sorensen	East Garland Mosquito Drain
29-231	Lawana N. Roberts	Underground Water Well
29-233	Sylvia M. & Phyllis Shibata	Underground Water Well
29-239	Phil C. Rasmussen Et Al	Underground Water Well
29-273	O Kun Cha etal	Underground Water Well
29-275	Pedro & Betty Misrasi	Underground Water Well
29-282	Oregon Short Line Railroad Company	Underground Water Well
29-285	Hines & Company Inc.	Underground Water Well
29-286	Jim Tazoi	Underground Water Well
29-287	Louis W. Larson Family Limited Partnership	Underground Water Drain
29-290	Kent C. Jeppesen	Underground Water Well
29-291	Talase Haramoto Trustee etal	Underground Water Well
29-293	Norris J. Stenquist Trustee etal	Underground Water Well

WATER RIGHT NUMBER	NAME	SOURCE
29-307	Lewis J. & Carol Earl	Underground Water Well
29-308	Lewis J. & Carol Earl	Underground Water Well
29-321	Melba Jones Capener Trustee	Underground Water Well
29-321	Brent Garn Capener Trustee	Underground Water Well
29-327	E. LeRoy Stenquist Trustee etal	Underground Water Well
29-329	Joel F. Jeppson Trustee etal	Underground Water Well
29-330	Taylor Commercial Enterprises	Underground Water Well
29-331	Lanny V. Lewis etux	Underground Water Well
29-332	Leslie H. Wright Trustee	Underground Water Well
29-334	Connie A. Roche	Underground Water Well
29-337	Paul C. Munns etux	Underground Water Well
29-338	Mich Fukui Trustee etal	Underground Water Well
29-339	Don V. & Patricia A. Bourne	Underground Water Well
29-343	Nelson Farm & Livestock Partnership	Underground Water Well
29-344	Owen Y. Rasmussen Trustee	Underground Water Well
29-345	Mich Fukui Trustee etal	Underground Water Well
29-346	Robert J. Harris Trustee etal	Underground Water Well
29-349	LeGrand Johnson Construction Company Inc.	Underground Water Well
29-351	V. Lowell Hansen	Underground Water Well
29-353	J. Glen Nelson etux	Underground Water Well
29-355	Larry G. Butler etux	Underground Water Well
29-357	Larry G. Butler etux	Underground Water Well
29-361	David H. Byhaug	Underground Water Well
29-366	David R. Evans etux	Underground Water Well
29-367	Harry L. Canfield	Underground Water Well
29-370	Lester E. Chambers etux	Underground Water Well
29-372	Allan R. Barfuss Trustee etal	Underground Water Well
29-374	Lawana N. Roberts	Underground Water Well
29-375	Marvin P. Stenquist etux	Underground Water Well
29-376	William H. Myers	Underground Water Well
29-378	Bruce J. Thomas	Underground Water Well
29-380	Ross Dean & June Phillips	Underground Water Well
29-382	Carl L. Gray	Underground Water Well
29-383	Robert & Sharon Ross	Underground Water Well
29-384	Carl L. Gray	Underground Water Well
29-385	Jon E. & Kim W. Miller	Underground Water Well
29-389	Merlin M. Didericksen Trustee	Underground Water Well
29-389	Darrel J. Diderickson Trustee	Underground Water Well
29-391	Dale & Glenda W Compton Trustees	Underground Water Well
29-392	Dale & Glenda W. Compton Trustees	Underground Water Well
29-393	Guy Edward Harris etal	Underground Water Well
29-395	Edna Larson	Underground Water Well
29-396	Earl Lewis and Gwenva N. Petersen J.T.	Underground Water Well
29-401	E. J. Holmgren	Underground Water Well
29-404	Donna R. Ward Trustee	Underground Water Well

WATER RIGHT NUMBER	NAME	SOURCE
29-412	Larry E. Bignell etux	Underground Water Well
29-417	Ray L. Reese Trustee etal	Underground Water Well
29-418	Reva J. Nelson Trustee etal	Underground Water Well
29-420	Darold D. Gerhardt	Underground Water Well
29-421	Darold D. Gerhardt	Underground Water Well
29-441	Corporation of the Presiding Bishop LDS Church	Underground Water Well
29-457	Donald E. & Lula T. Scott	Underground Water Drain
29-459	Sooti M. Yamasaki	Underground Water Well
29-462	Evans Grain & Elevator Company	Underground Water Well
29-474	J. Sidney Norman etux	Underground Water Well
29-486	D.R.B. Inc.	Underground Water Well
29-493	Enola McDougal	Underground Water Well
29-494	LDS Church Corporation of the Presiding Bishopric	Underground Water Well
29-495	Edna Totter	Underground Water Well
29-496	Karl Lind	Underground Water Well
29-501	Glenn R. Barfuss etux	Underground Water Well
29-512	D & M Farms	Underground Water Well
29-520	Stacey Liechty	Underground Water Well
29-523	Steelwater Investment LP	Underground Water Well
29-525	Kleon Kerr Trustee etal	Underground Water Well
29-526	W. Dean Anderson etux	Underground Water Well
29-535	Stanley Jensen	Underground Water Well
29-536	Warren Holmgren	Underground Water Well
29-537	Betty Lou Walker	Underground Water Well
29-538	Norman K. Iverson Family Trust	Underground Water Well
29-545	John O. Garfield etux	Underground Water Well
29-591	Bear River Canal Company	Underground Water Drain
29-592	Bear River Canal Company	Underground Water Drain
29-596	Bear River Canal Company	Underground Water Drain
29-602	Bear River Canal Company	Underground Water Drain
29-608	Bear River Canal Company	Underground Water Drain
29-611	L. Clair & Verona Christensen	Underground Water Well
29-614	Christopher D. Anderson	Underground Water Well
29-618	Brad V. Frank	Underground Water Well
29-623	Keith R. Fridal etux	Underground Water Well
29-631	Quinten R. & Vonda B. Hess Trustees	Underground Water Well
29-633	Blaine & Linda Norris	Underground Water Well
29-634	Lee W. Hunsaker	Underground Water Well
29-635	Ray Carlos Hunsaker etal	Underground Water Well
29-637	Emerene C. Anderson Trustee	Underground Water Well
29-639	George F. Welch Trustee Et al	Underground Water Well
29-640	Allen C. Christensen etux	Underground Water Well
29-645	Grant Alma Theurer	Underground Water Well
29-649	Oren H. Hansen	Underground Water Well
29-650	Theodore K. Elmer Trustee etal	Underground Water Well

WATER RIGHT NUMBER	NAME	SOURCE
29-652	Robert J. Harris Trustee etal	Underground Water Well
29-654	Jason D. & Kimberly O. Greer	Underground Water Well
29-655	Richard A. Rampton etux	Underground Water Well
29-657	DelRay & Tonya Woodruff	Underground Water Well
29-658	Oren H. Hansen	Underground Water Well
29-662	Ruby Didericksen	Underground Water Well
29-665	Robert J. Harris Trustee etal.	Underground Water Well
29-667	C. Ben Hunsaker etux	Underground Water Well
29-669	Don J. Allen	Underground Water Well
29-670	Kenneth C. Jensen	Underground Water Well
29-671	Kathleen Shannon	Underground Water Well
29-672	Harold Selman Inc.	Underground Water Well
29-674	Corporation of the Presiding Bishop LDS Church	Underground Water Well
29-675	Ruben Earl Strong	Underground Water Well
29-677	Nelson Farm & Livestock Partnership Et al	Underground Water Well
29-678	Tremonton City Corporation	Underground Water Well
29-681	Tracy J. & Krista Prows	Underground Water Well
29-688	Julie E. Larson	Underground Water Well
29-688	Jean Munk	Underground Water Well
29-688	Lara Noren	Underground Water Well
29-690	LaDene Jeppesen Trustee	Underground Water Well
29-692	Talase Haramoto Trustee etal	Underground Water Drain
29-708	Ida E. Austin	Underground Water Well
29-734	Roy McKormick etux	Underground Water Well
29-737	Delon R. & Karen S. Stokes Trustees	Underground Water Well
29-740	Dorothy H. Nelson	Underground Water Well
29-744	Lance P. Burns	Underground Water Well
29-745	Kenneth D. Foulger Trustee etal.	Underground Water Well
29-747	Leslie D. Miller etux	Underground Water Well
29-748	Riverside Community Special Service District	Underground Water Well
29-785	J. Dell Petersen	Underground Water Well
29-787	Shane B. Petersen	Underground Water Well
29-791	Hansen Sheep Company	Underground Water Well
29-814	Sheri Staska	Underground Water Well
29-834	William R. Anderson	Underground Water Well
29-837	Brent Walker	Underground Water Well
29-849	Dale & Glenda W. Compton Trustees	Underground Water Well
29-855	Chesapeake Duck Club	Underground Water Well
29-880	Zelma S. Nelson	Underground Water Well
29-883	Yale S. Sherrie R. King	Underground Water Well
29-887	Hines & Company Inc.	Underground Water Well
29-888	Paul R. Beus etux	Underground Water Well
29-901	LDS Church Corporation of the Presiding Bishop	Underground Water Well
29-903	Letha Stenquist	Underground Water Well
29-904	Lee T. & Katherine Summers	Underground Water Well

WATER RIGHT NUMBER	NAME	SOURCE
29-905	Lloyd Jenkins	Underground Water Well
29-997	Jewel D. Nelson Trustee	Bear River
29-1000	Trent Thompson	Unnamed Spring
29-1002	Marilyn Mann	Bear River
29-1002	Vivian Thompson	Bear River
29-1002	McAldon Thompson	Bear River
29-1005	Lowell S. and Kathleen S. Peterson	Two Unnamed Washes
29-1033	Hansen Sheep Company	Underground Water Well
29-1036	Board of Education of Box Elder County	Underground Water Well
29-1037	Brian G. Turley etux	Underground Water Well
29-1038	Glade R. and Debra O. Tolman J.T.	Underground Water Well
29-1041	Leda Burton	Underground Water Well
29-1044	Jay R. Hirschi etux	Underground Water Well
29-1045	Darald Seager	Underground Water Well
29-1049	Darrell T. Larkin etux	Underground Water Well
29-1051	Zollinger Farms Inc.	Underground Water Well
29-1053	Roberto & Frances Cruz	Underground Water Well
29-1053	Kate A. Guajardo etal	Underground Water Well
29-1054	Harland Anderson Family Trust	Underground Water Well
29-1057	H. Douglas Peterson etux	Underground Water Well
29-1059	E. Odell & Ethel R. Summers	Underground Water Well
29-1060	Reed Lavon Harris Trustee	Underground Water Well
29-1066	Milton Roche	Underground Water Well
29-1071	Donna R. Ward Trustee	Underground Water Well
29-1073	Barbara Wilkes	Underground Water Well
29-1079	Shelton J. George etux	Underground Water Well
29-1080	Milton Roche	Underground Water Well
29-1082	Thatcher Farmstead Water Company	Underground Water Well
29-1082	Thatcher Farmstead Water Company	Underground Water Well
29-1082	Thatcher Farmstead Water Company	Underground Water Well
29-1082	Thatcher Farmstead Water Company	Underground Water Well
29-1082	Thatcher Farmstead Water Company	Underground Water Well
29-1090	Vaughn R. Lewis Trustee	Underground Water Well
29-1095	Delbert C. Firth	Underground Water Well
29-1103	Jesse F. Petersen, Trustee Et al	Underground Water Well
29-1120	Randy & Balinda Schofield	Underground Water Well
29-1126	Reed Lavon Harris Trustee	Drain Water and Seepage
29-1130	D & K Farms	Underground Water Well
29-1134	Hardy Enterprises	Underground Water Well
29-1139	Doris A. Perry	Underground Water Well
29-1157	OEA Inc.	Underground Water Well
29-1160	William R. Anderson	Underground Water Well
29-1164	Erik P. & Lori Johnson	Unnamed Spring
29-1170	Verl H. and Madge E. Anderson J.T.	Bear River
29-1198	Top of the Mountain LC	Underground Water Well

WATER RIGHT NUMBER	NAME	SOURCE
29-1204	State of Utah Department of Transportation	Underground Water Well
29-1225	N. Blaine Lott etux	Underground Water Well
29-1228	Terry Eldon & Paula S. Munns Family Trust	Underground Water Well
29-1231	Bradley Jay Petersen etux	Underground Water Well
29-1252	Carl L. and Zelda K. Gray	Underground Water Drain
29-1269	Connor Cattle Company	Underground Water Well
29-1273	Todd & Jill Lish	Underground Water Well
29-1293	Joseph Thayne Stokes Trustee Et al	Underground Water Well
29-1308	Bruce & Laurel D. Olson	Underground Water Well
29-1361	Gordon R. & Joanne Lasley	Underground Water Well
29-1374	Greg & Heather Lott	Underground Water Well
29-1383	Michael Petersen etux	Underground Water Well
29-1387	Julie E. Larson	Unnamed Spring & Underground Water D
29-1387	Jean Munk	Unnamed Spring & Underground Water D
29-1387	Lara Noren	Unnamed Spring & Underground Water D
29-1426	Wes & Julie Giebelman	Underground Water Well
29-1430	Westside Chevron LC	Underground Water Well
29-1442	Danny R. & Patrecia A. Anderson	Underground Drain & Run-off
29-1442	John P. Baltazar	Underground Drain & Run-off
29-1442	Craig M. Carlos etux	Underground Drain & Run-off
29-1442	Lynn & Gloria R. Wilson	Underground Drain & Run-off
29-1444	Richard L. Miller Properties LLC	Underground Water Well
29-1463	J. Scott & Glenna Maughan	Underground Water Well
29-1476	Donald Lee Schulze etux	Underground Water Well
29-1511	Wayne Weidman etux	Underground Water Well
29-1585	Brenton D. Johnson etux	Underground Water Well
29-1586	Brenton D. Johnson etux	Underground Water Well
29-1596	Golden Dale Corporation	Underground Water Well
29-1599	Michael C. & RaNae Anderson Trustees	Underground Water Drain
29-1687	McDonalds Corporation	Underground Water Well
29-1689	Jerry & La Dawn Richins	Underground Water Well
29-1695	Guadalupe Barrera	Underground Water Well
29-1695	Maria Isabella A. Barrera	Underground Water Well
29-1695	Adam A. Barrera	Underground Water Well
29-1696	Guadalupe Barrera	Underground Water Well
29-1696	Maria Isabella A. Barrera	Underground Water Well
29-1696	Adam A. Barrera	Underground Water Well
29-1712	Tonya Johnson	Underground Water Well
29-1722	Robert & Sharon Ross	Underground Water Well
29-1769	James G. Abel Jr. Et al	Underground Water Well
29-1787	Valerie G. Josephson	Unnamed Drain
29-1787	Tremonton Baptist Church Inc.	Unnamed Drain
29-1856	Corporation of the Presiding Bishop LDS Church	Underground Water Well
29-1972	M. Rex & Emily R. Jensen Family Trust	Underground Water Well
29-2049	Jodie Stanphil	Underground Water Well

WATER RIGHT NUMBER	NAME	SOURCE
29-2051	Jessie Ferdinand Petersen Jr.	Unnamed Stream
29-2053	Jessie Ferdinand Petersen Jr.	Unnamed Stream
29-2054	Reggie Gordon Petersen	Unnamed Springs & Spring Stream
29-2083	Verda Peterson	Underground Water Well
29-2128	Corinne City	Underground Water Drain
29-2192	Knud Fridal Trustee etal	Underground Water Well
29-2204	Adam M. Gonzales	Underground Water Well
29-2326	Ross Dean & June Phillips	Underground Water Well
29-2389	James A. Kay	Underground Water Well
29-2512	Richard A. & Chris Eggli	Underground Water Well
29-2524	Isabel C. Stander	Underground Water Well
29-3029	Thiokol Chemical Corp.	Underground Water Well
29-3486	USA Fish & Wildlife Service	North Bay Return Flow & Seepage
29-3525	Ernest Kunzler	Bear River Canal Drainage
29-3558	Becky Millet etux	Underground Water Well
29-3679	Delena A. Adams	Underground Water Well
29-3679	Kevin L. Christensen	Underground Water Well

ALPHABETICAL INDEX OF WATER RIGHTS

NAME	SOURCE	WATER RIGHT NUMBER	PAGE
James G. Abel Jr. Et al	Underground Water Well	29-1769	370
Delena A. Adams	Underground Water Well	29-3679	371
Delena A. Adams	Underground Water Well	29-3679	371
Dennis Reed Adams	Underground Water Well	29-31	25
Lloyd R. Adams	Unnamed Spring Area	29-261	37
Lloyd R. Adams	Bear River	29-1215	130
Lorna H. Adams	Underground Water Well	29-3507	316
Don J. Allen	Underground Water Well	29-669	368
Robert Lee & Bernice P. Allen Family Inc.	Underground Water Well	29-898	97
Todd J. Allen	Underground Water Well	29-2331	205
Denny & Geri Allred	Underground Water Well	29-2950	261
Isabel Allred	Underground Water Well	29-3776	330
Rae Jenna Allred	Underground Water Well	29-3776	330
Carlos F. Andersen	Underground Water Well	29-2287	203
Kit E. & Janet Andersen	Underground Water Well	29-673	91
Andersen Elwood Properties LC	Underground Water Well	29-390	48
Alvin B. & Patricia W. Anderson	Underground Water Well	29-1336	137
Alvin B. & Patricia W. Anderson	Underground Water Well	29-3780	330
Bruce W. & Nelly Anderson	Underground Water Wells	29-3840	336
Christopher D. Anderson	Underground Water Well	29-614	367
Cleon Anderson Trustee	Underground Water Well	29-24	23
Danny R. & Patrecia A. Anderson	Underground Drain & Run-off	29-1442	370
Eli H. Anderson	Salt Creek Spring	29-1013	114
Eli H. Anderson	Underground Water Drain	29-1963	183
Emerene C. Anderson Trustee	Underground Water Well	29-637	367
Esther J. Anderson	Underground Water Well	29-3046	268
Garon Eli Anderson	Bear River	29-1589	152
John Richard & Kathryn Anderson	Underground Water Well	29-1069	120
Michael C. Anderson Trustee etal	Underground Water Well	29-27	365
Michael C. & RaNae Anderson Trustees	Underground Water Well	29-21	365
Michael C. & RaNae Anderson Trustees	Underground Water Drain	29-1599	370
Reese Anderson	Underground Water Well	29-3864	336
Roger D. & Sharla F. Anderson	Underground Water Well	29-3277	277
Vergie N. Anderson	Underground Water Well	29-1373	139
Verl H. and Madge E. Anderson J.T.	Bear River	29-1170	369
Virgil R. & Susan G. Anderson	Underground Water Well	29-1955	182
W. Dean Anderson etux	Underground Water Well	29-526	367
William R. Anderson	Underground Water Well	29-834	368
William R. Anderson	Underground Water Well	29-1160	369
Anderson Family Trust	Underground Water Well	29-4014	348
Merlin L. & Joan W. Archibald	Underground Water Well	29-1758	169
Roslyn Callister Archibald	Unnamed Drain	29-967	102
Roslyn Callister Archibald	Underground Water Well	29-1429	143
Coy L. Ashby	Unnamed Stream	29-3614	322
Coy L. & Bonnie Ashby	Underground Water Well	29-3613	322

NAME	SOURCE	WATER RIGHT NUMBER	PAGE
David Lynn Astle	Underground Water Well	29-371	46
ATK Thiokol Propulsion	Underground Water Well	29-1523	149
Blake S. Atkin Trustee	Underground Water Well	29-2966	263
Cleve B. & Vickie J. Atkin	Underground Water Well	29-1065	119
Ida E. Austin	Underground Water Well	29-708	368
Michael B. & Shelly B. Austin	Underground Water Well	29-397	48
Ned & Donna Baadsgaard	Underground Water Well	29-2301	204
Gerald L. and Audrey F. Bair	Underground Water Well	29-2199	199
John P. Baltazar	Underground Drain & Run-off	29-1442	370
Bar D D LC	Underground Water Well	29-653	90
Delfenia Barela	Underground Water Well	29-679	92
Allan R. Barfuss Trustee etal	Underground Water Well	29-372	366
Glenn R. Barfuss etux	Underground Water Well	29-501	367
Keith John & Cleo B. Barfuss	Underground Water Well	29-36	26
Sheldon K. Barfuss	Underground Water Well	29-2315	204
DeVerl Barker	Bear River	29-2453	208
Richard A. & Carol Q. Barnes	Underground Water Well	29-2046	185
Adam A. Barrera	Underground Water Well	29-1695	370
Adam A. Barrera	Underground Water Well	29-1696	370
Guadalupe Barrera	Underground Water Well	29-1695	370
Guadalupe Barrera	Underground Water Well	29-1696	370
Maria Isabella A. Barrera	Underground Water Well	29-1695	370
Maria Isabella A. Barrera	Underground Water Well	29-1696	370
Winford M. and Orlean H. Barrus	Underground Water Well	29-3695	324
Brenda Bathurst	Underground Water Well	29-1950	181
Bear River Canal Company	Underground Water Drain	29-589	55
Bear River Canal Company	Underground Water Drain	29-590	56
Bear River Canal Company	Underground Water Drain	29-591	367
Bear River Canal Company	Underground Water Drain	29-592	367
Bear River Canal Company	Underground Water Drain	29-593	56
Bear River Canal Company	Underground Water Drain	29-594	58
Bear River Canal Company	Underground Water Drain	29-595	59
Bear River Canal Company	Underground Water Drain	29-596	367
Bear River Canal Company	Underground Water Drain	29-597	61
Bear River Canal Company	Underground Water Drain	29-598	63
Bear River Canal Company	Underground Water Drain	29-599	65
Bear River Canal Company	Underground Water Drain	29-600	67
Bear River Canal Company	Underground Water Drain	29-601	69
Bear River Canal Company	Underground Water Drain	29-602	367
Bear River Canal Company	Underground Water Drain	29-603	70
Bear River Canal Company	Underground Water Drain	29-604	73
Bear River Canal Company	Underground Water Drain	29-605	75
Bear River Canal Company	Underground Water Drain	29-606	78
Bear River Canal Company	Underground Water Drain	29-607	81
Bear River Canal Company	Underground Water Drain	29-608	367

NAME	SOURCE	WATER RIGHT NUMBER	PAGE
Bear River Canal Company	Bear River	29-2725	215
Bear River Canal Company	Unnamed Drains	29-2751	236
Bear River Canal Company	Unnamed Drain	29-2753	238
Bear River Canal Company	Bear River	29-2856	242
Bear River Canal Company	Bear River	29-2857	249
Bear River Canal Company	Bear River	29-2858	255
Bear River Canal Company	Bear River	29-3321	281
Bear River Club Company	Malad River	29-1446	144
Bear River Club Company	Appledale drain & slough	29-1601	152
Bear River Club Company	Appledale Drain	29-1755	168
Bear River Club Company	Central Canal Overflow	29-2984	264
Bear River Club Company	Bear River	29-3739	327
Beb T. Okada & Ila A. Okada Family Trust	Underground Water Well	29-886	97
Clifford C. & Ada May King Beck	Underground Water Well	29-564	54
Veloy H. & Marilyn C. Belnap	Underground Water Well	29-1693	158
Christin Cleverly Bennett	Underground Water Well	29-2091	191
John R. Bennett	Underground Water Well	29-340	43
Kurt W. and/or Pam W. Bennington	Unnamed Springs	29-3934	341
Lou Ann N. Bessinger	Underground Water Well	29-318	41
Paul R. Beus etux	Underground Water Well	29-888	368
Larry E. Bignell etux	Underground Water Well	29-412	367
Bradley Albert Bingham	Underground Water Well	29-1282	132
Jason and Muriel Bingham	Underground Water Well	29-4017	348
Deborah S. Blake	Underground Water Well	29-2730	234
Board of Education of Box Elder County	Underground Water Well	29-1036	369
C. Brent Bolingbroke	Underground Water Well	29-3636	323
Jan Boss	Underground Water Well	29-3893	338
Don V. & Patricia A. Bourne	Underground Water Well	29-339	366
Box Elder Holdings LLC	Underground Water Well	29-381	47
Boy Scouts of America	Underground Water Well	29-3672	324
Scott and Laurie Bronson	Underground Water Wells	29-3972	344
Darin C. Brough	Underground Water Well	29-3883	337
Darwin M. & Ruth G. Brough Trustees	Underground Water Well	29-1785	170
Randy D. & Tricia A. Brown	Underground Water Well	29-1216	131
Buchanan Properties LLC	Underground Water Well	29-65	365
Mary Burgess	Underground Water Well	29-2742	235
Lance P. Burns	Underground Water Well	29-744	368
Leda Burton	Underground Water Well	29-1041	369
Steven L. & Jolene S. Busby	Underground Water Well	29-3317	280
William L. Busby	Underground Water Well	29-3392	305
Dee Lewis Jr. and Karen L. Busenbark	Underground Water Well	29-2340	205
Larry G. Butler etux	Underground Water Well	29-355	366
Larry G. Butler etux	Underground Water Well	29-357	366
David H. Byhaug	Underground Water Well	29-361	366
Stanley J. & Tami L. Bywater	Underground Water Well	29-1640	155

NAME	SOURCE	WATER RIGHT NUMBER	PAGE
Harry L. Canfield	Underground Water Well	29-367	366
Brent Garn Capener Trustee	Underground Water Well	29-320	42
Brent Garn Capener Trustee	Underground Water Well	29-321	366
Jay A. Capener	Underground Water Well	29-3354	303
Melba Jones Capener Trustee	Underground Water Well	29-320	42
Melba Jones Capener Trustee	Underground Water Well	29-321	366
Capener Brothers Dairy Farm	Belmont Drain	29-1817	172
Capener Farm Limited Partnership	Belmont Drain	29-1536	150
Capener Land LLC	Belmont Drain	29-1536	150
Capener Land, LLC	Underground Water Well	29-276	39
Craig M. Carlos etux	Underground Drain & Run-off	29-1442	370
Garry D. Carter	Underground Water Well	29-3515	317
Lester E. Chambers etux	Underground Water Well	29-370	366
Steven Reed & Kristy Ann Chambers	Underground Water Well	29-2955	262
Lynn Checketts	Underground Water Well	29-3017	266
Zane D. & Trudie L. Checketts	Mill Run Ditch	29-1894	176
Chesapeake Duck Club	Underground Water Well	29-855	368
Chesapeake Duck Club	Woods Creek	29-4162	360
Chesapeake Duck Club	Unnamed Drains	29-4163	362
Allen C. Christensen etux	Underground Water Well	29-640	367
Duane H. & Janalee Christensen	Underground Water Well	29-2997	264
Kevin L. Christensen	Underground Water Well	29-3679	371
Kevin L. Christensen	Underground Water Well	29-3679	371
L. Clair & Verona Christensen	Underground Water Well	29-611	367
Neil F. Christensen	Underground Water Drain	29-460	51
Lyle R. & LaPriel B. Clark	Unnamed Washes (2)	29-1173	124
Lyle R. & LaPriel B. Clark	Pond and Surface Runoff in Slough	29-2830	242
Norman R. & Diana Coleman	Underground Water Well	29-2954	262
John E. & Geneva Collom	Unnamed Spring	29-1477	146
Jerred M. Combe	Underground Water Well	29-3959	342
Dale & Glenda W Compton Trustees	Underground Water Well	29-391	366
Dale & Glenda W. Compton Trustees	Underground Water Well	29-392	366
Dale & Glenda W. Compton Trustees	Underground Water Well	29-849	368
Dale & Glenda W. Compton	Underground Water Well	29-3900	339
Connor Cattle Company	Underground Water Well	29-1269	370
Connor Cattle Company	Coyote Creek	29-3482	307
Connor Cattle Company	Connor Springs	29-3785	331
Connor Cattle Company	Coyote Creek & Unnamed spring & spri	29-3786	332
Jim D. and Debbie Coombs	Underground Water Well	29-2320	204
Melba H. Coombs	Underground Water Well	29-3982	346
Steven Verl & Constance Anne Coombs	Unnamed Surface Drain	29-1899	177
Corinne Cemetery	Unnamed Drain	29-1743	166
Corinne City	Underground Water Drain	29-2128	371
C. M. Cornwall Trustee	Underground Water Well	29-289	40
Joyce C. Cornwall Trustee	Underground Water Well	29-289	40

NAME	SOURCE	WATER RIGHT NUMBER	PAGE
Stuart A. & Charlene L. Cornwall	Underground Water Well	29-316	41
LDS Church Corporation of the Presiding Bishop	Underground Water Well	29-64	31
LDS Church Corporation of the Presiding Bishop	Underground Water Drain	29-641	88
LDS Church Corporation of the Presiding Bishopric	Underground Water Well	29-494	367
Barbara A. Couch Life Estate	Underground Water Well	29-546	54
A. William Crockett	Underground Water Well	29-2193	198
Curtis J. & Melanie Crouch	Underground Water Well	29-51	29
Andy Kit & Merrilee Crozier	Underground Water Well	29-1941	181
Crozier Farm Properties LC	Underground Water Well	29-45	27
Crozier Farm Properties LC	Underground Water Well	29-1941	181
Mrs. Sylvester Cruz	Underground Water Well	29-3980	345
Paulo Perez Cruz	Underground Water Well	29-2126	192
Roberto & Frances Cruz	Underground Water Well	29-1053	369
D & K Farms	Underground Water Well	29-1130	369
D & M Farms	Underground Water Well	29-512	367
D & M Farms	Underground Water Well	29-3970	344
D.R.B. Inc.	Underground Water Well	29-486	367
D.R.B. Inc.	Underground Water Well	29-486	367
D.R.B. Inc.	Underground Water Well	29-486	367
Jess W. Daniels	Underground Water Well	29-644	89
Bob & Ronda Davis	Underground Water Drain	29-1631	154
Paul D. Davis	Underground Water Well	29-1619	154
Ronald J. & Carol Ann K. Davis Trustees	Underground Water Well	29-342	43
Ronald J. & Carol Ann K. Davis Trustees	Underground Water Drain	29-399	49
Ronald J. & Carol Ann K. Davis Trustees	Underground Water Drain	29-721	94
Ronald J. & Carol Ann K. Davis Trustees	Underground Water Drain	29-2213	200
Ronald J. and Carol Ann K. Davis Trustees	Unnamed Spring	29-1283	133
Pacificorp dba Utah Power & Light Company	Underground Water Drain	29-3089	272
Merlin M. Didericksen Trustee	Underground Water Well	29-389	366
Merlin M. & Melba Ann Didericksen Trustees	Underground Water Well	29-1309	136
Ruby Didericksen	Underground Water Well	29-662	368
Darrel J. Diderickson Trustee	Underground Water Well	29-389	366
Paul L. & Mary Alice Diehl	Surface Water Drain	29-1290	134
Paul L. & Mary Alice Diehl	Unnamed Surface Drain	29-2190	197
Keith Lamont & Sheila Doman	Underground Water Well	29-663	91
Louis P. Douglas	Underground Water Drain	29-2021	184
Jason L. Dunn	Underground Water Well	29-28	24
Richard A. Eakle	Underground Water Well	29-33	25
Lewis J. & Carol Earl	Underground Water Well	29-307	366
Lewis J. & Carol Earl	Underground Water Well	29-308	366
Lewis J. & Carol Earl	Underground Water Well	29-1202	130
Lewis J. and Carol Earl	Underground Water Well	29-4024	350
Rex A. & Karen B. Earl	Underground Water Well	29-388	47
East Garland Cemetery District	Underground Water Well	29-3112	273
Arnold Gary Eberhard	Underground Water Well	29-3364	303

NAME	SOURCE	WATER RIGHT NUMBER	PAGE
Diane K. Edminster (Trustee)	Black Slough	29-3084	271
Fred W. & Violet Pauline Eggli Trustees	Underground Water Well	29-1629	154
Fred W. & Violet Pauline Eggli Trustees	Underground Water Well	29-2080	190
Fredrick W. Eggli Trustee etal	Underground Water Well	29-59	365
Richard A. & Chris Eggli	Underground Water Well	29-2512	371
Ruelen Ernest & Jeanne B. Egli	Underground Water Well	29-1744	166
Egli Farms LLC	Underground Water Well	29-1129	122
Elden V. Jeppson Trust	Black Slough	29-3079	270
Theodore K. Elmer Trustee etal	Underground Water Well	29-650	367
Enola McDougal	Underground Water Well	29-493	367
Margie E. Erickson	Underground Water Well	29-37	26
Myrna Loy Estep	Underground Water Drain	29-3724	327
David R. Evans etux	Underground Water Well	29-366	366
David R. & Joan I. Evans	Underground Water Well	29-20	23
Ray Evans	Underground Water Well	29-3325	301
Evans Grain & Elevator Company	Underground Water Well	29-462	367
The Dennis C. Cusick and Joyce E. Cusick Family Trust	Underground Water Well	29-2834	242
Brad A. & Sandra Farnsworth	Underground Water Well	29-1068	120
Gary J. & Marilyn R. Feldman	Underground Water Well	29-2744	235
Ruth K. Feldman	Underground Water Well	29-1736	164
James A. Felsted	Underground Water Well	29-3956	342
James Arthur Felsted	Underground Water Well	29-1116	121
Benjamin C. Ferry	Underground Water Drain	29-617	85
Benjamin C. Ferry	Bear River	29-991	105
Benjamin C. Ferry	Bear River	29-1647	155
Benjamin C. Ferry	Underground Water Drains	29-1741	164
Benjamin C. Ferry	Appledale Drain	29-1742	165
Benjamin C. Ferry	North Corinne Ditch Lateral "A" Over	29-2165	194
Benjamin C. Ferry	Central Canal Overflow	29-2166	195
John and Ben Ferry	Unnamed Drains and Canal Overflow	29-2532	210
John Y. Ferry IV	Underground Water Drain	29-617	85
John Y. Ferry IV	Bear River	29-991	105
John Y. Ferry IV	Bear River	29-1647	155
John Y. Ferry IV	Underground Water Drains	29-1741	164
John Y. Ferry IV	Appledale Drain	29-1742	165
John Y. Ferry IV	North Corinne Ditch Lateral "A" Over	29-2165	194
John Y. Ferry IV	Central Canal Overflow	29-2166	195
John Y. Ferry IV	Unnamed Drain and Canal Overflow	29-2250	201
M. Y. Ferry	North Corinne Ditch Lateral "A" Over	29-2165	194
Miles Y. & Suzanne C. Ferry	Underground Water Drain	29-617	85
Miles Y. & Suzanne C. Ferry	Underground Water Drains	29-1741	164
Miles Y. & Suzanne C. Ferry	Appledale Drain	29-1742	165
Miles Y. and Suzanne C. Ferry	Unnamed Drain	29-1743	166
Miles Y. and Suzanne C. Ferry	Unnamed Drain and Canal Overflow	29-2250	201
Miles Y. and Suzanne C. Ferry	Unnamed & Stinking Springs	29-2531	210

NAME	SOURCE	WATER RIGHT NUMBER	PAGE
Suzanne C. Ferry	North Corinne Ditch Lateral "A" Over	29-2165	194
Ferry, John Y. (IV) and Benjamin C.	Unnamed Drain	29-1743	166
Ray Finch Trustee	Open Drains	29-1660	156
First Commercial Trust	Bear River	29-1912	177
First Commercial Trust	Black Slough	29-3086	272
First Commercial Trust	Bear River and unnamed streams	29-3495	314
Dee M. Firth	Underground Water Well	29-398	49
Delbert C. Firth	Underground Water Well	29-661	90
Delbert C. Firth	Underground Water Well	29-1095	369
E. LeRoy & Norma Jean Firth Trustees	Underground Water Well	29-266	38
Wayne L. & Debra T. Firth	Underground Water Well	29-1443	143
Wayne LeRoy & Debra Thomas Firth Trustees	Summers Drain	29-9	21
Wayne LeRoy & Debra Thomas Firth Trustees	Summers Drain	29-10	21
Wayne LeRoy & Debra Thomas Firth Trustees	Drain	29-14	365
Wayne LeRoy & Debra Thomas Firth Trustees	Underground Water Drain	29-899	98
Wayne LeRoy & Debra Thomas Firth Trustees	Underground Water Well	29-1176	126
Wayne LeRoy & Debra Thomas Firth Trustees	Unnamed Drain	29-1340	137
Wayne LeRoy & Debra Thomas Firth Trustees	Underground Water Well	29-2109	192
Wayne LeRoy & Debra Thomas Firth Trustees	Unnamed Stream	29-3489	312
Wayne LeRoy & Debra Thomas Firth Trustees	Unnamed Stream	29-3490	313
Wayne LeRoy & Debra Thomas Firth Trustees	Unnamed Stream	29-3491	313
Wayne LeRoy and Debra Thomas Firth Trustees	Open Drain	29-702	93
Flying Mule Shoe Ranch	Surface Drainage	29-2815	241
Jack E. Forsberg	Underground Water Well	29-632	87
Charles W. Forsgren	County Lane Drain	29-17	365
Richard Forsgren	County Lane Drain	29-7	19
Richard Forsgren	Underground Water Well	29-1261	132
Stella J. Forsgren Trustee	Unnamed Drain and Canal Overflow	29-2250	201
Kenneth D. Foulger Trustee etal.	Underground Water Well	29-745	368
Brad V. Frank	Underground Water Well	29-618	367
Brad V. Frank	Underground Water Well	29-619	85
Ruby H. & Arvid Fredrickson Trustees	Underground Water Well	29-1733	163
Keith Fridal	Bear River	29-1898	176
Keith R. Fridal etux	Underground Water Well	29-623	367
Keith R. & Wilma E. Fridal	Bear River	29-1789	171
Knud Fridal Trustee etal	Underground Water Well	29-2192	371
Mich Fukui Trustee etal	Underground Water Well	29-338	366
Mich Fukui Trustee etal	Underground Water Well	29-345	366
Norman G. Fukui etux	Underground Water Well	29-41	365
Darald James Fuller	Underground Water Well	29-61	31
Darald James Fuller	Underground Water Well	29-62	31
Eldon J. & Doris Fuller	Underground Water Well	29-1302	135
Floyd and Connie W. Fuller	Underground Water Well	29-630	87
Roy R. & Nancy B. Fuller	Underground Water Well	29-38	365
Roy R. & Nancy B. Fuller	Underground Water Well	29-38	365

NAME	SOURCE	WATER RIGHT NUMBER	PAGE
Roy R. & Nancy B. Fuller	Underground Water Well	29-39	26
Alma E. & Mary L. Fullmer	Underground Water Drain	29-1819	173
Antje D. Fullmer	Underground Water Drain	29-1819	173
Andrew K. Funk Trustee	Underground Water Well	29-1734	163
Roger C. and Debbera H. Furse J.T.	Underground Water Well	29-1670	156
Gale and Rhoda O. Welling Trust	Underground Water Well	29-4003	347
Shawn Gardner	Underground Water Well	29-2177	195
Winona C. Gardner	Belmont Drain	29-2153	193
J. R. & Judy Garfield	Underground Water Well	29-2205	199
John O. Garfield etux	Underground Water Well	29-545	367
Dee B. & Mary Dell Garn	Underground Water Well	29-2258	202
Kevin Garn	Underground Water Well	29-4072	352
Garn Family Trust	Underground Water Well	29-3943	342
Garn Farms	Unnamed Drain	29-1190	128
Garn Farms	Unnamed Drain	29-3343	302
Garn Land Co.	Unnamed Drain	29-1190	128
Garn Land Company	Unnamed Drain	29-3343	302
Olivia C. Garza	Underground Water Well	29-679	92
Shelton J. George etux	Underground Water Well	29-1079	369
Darold D. Gerhardt	Underground Water Well	29-420	367
Darold D. Gerhardt	Underground Water Well	29-421	367
Jay Duane & Francis F. Getz	Underground Water Well	29-32	25
Don L. Gibbons	Underground Water Well	29-2983	263
Don L. Gibbons	Underground Water Well	29-3518	317
Don L. & Sally J. Gibbons	Bear River	29-1001	106
Wes & Julie Giebelman	Underground Water Well	29-1426	370
J. Lee Giles	Underground Water Well	29-3299	279
Gail Darrell & Janet C. Godfrey	Underground Water Well	29-1925	181
Lyle Godfrey	Underground Water Well	29-4041	351
Rex or Vida Godfrey	Underground Water Wells	29-4018	349
Rex or Vida B. Godfrey	Unnamed Stream	29-1530	149
Rex or Vida B. Godfrey	Unnamed Spring Stream	29-1533	150
Rex or Vida B. Godfrey	Underground Water Well	29-1867	175
Rex or Vida B. Godfrey	Unnamed Stream	29-2344	206
Rex or Vida B. Godfrey	Underground Water Wells	29-3829	335
Golden Dale Corporation	Underground Water Well	29-1596	370
Adam M. Gonzales	Underground Water Well	29-2204	371
Goose Pasture	Drains & Waste Water	29-3787	332
Robert S. Gordon	Underground Water Well	29-4040	351
Johan J. & Estella L. Graf	Underground Water Wells	29-30	24
Johan J. & Estella L. Graf	Underground Water Wells	29-3378	305
Carl L. Gray	Underground Water Well	29-382	366
Carl L. Gray	Underground Water Well	29-384	366
Carl L. and Zelda K. Gray	Underground Water Drain	29-1252	370
Carol Mary Green Trustee	Underground Water Well	29-3401	306

NAME	SOURCE	WATER RIGHT NUMBER	PAGE
Cameron Greener	Underground Water Well	29-3502	316
Jason D. & Kimberly O. Greer	Underground Water Well	29-654	368
Larry & Carol Gregory	Underground Water Well	29-519	53
Curtis B. & Bonnie Sue Grover	Surface Drain	29-2219	200
Steve L. & Barbara S. Grover	Underground Water Well	29-3531	318
Kate A. Guajardo etal	Underground Water Well	29-1053	369
David G. Guillot	Underground Water Well	29-2550	211
David G. Guillot	Underground Water Well	29-3340	302
David and Nena L. Hales	Underground Water Well	29-3259	276
Kevin Hall	Underground Water Well	29-3708	326
Randy S. Haltiner	Underground Water Well	29-3326	301
Hampton Ford Properties LLC	Bigler Slough	29-917	98
Hampton Ford Properties LLC	Bear River	29-1178	127
Hampton Ford Properties LLC	Bear River	29-1180	127
Trent Terry & Denise Van Valkenburg Hancock	Underground Water Well	29-2224	201
Tom Hanks	Underground Water Well	29-3320	280
Albert Lee and Elona Hansen	Underground Water Well	29-3984	346
Alma E. Hansen	Underground Water Well	29-3981	346
Delwin Hansen	Underground Water Drain	29-847	96
Don M. Hansen	Unnamed Spring	29-1182	128
Gary D. & Florence E. Hansen	Underground Water Well	29-1405	142
Kirk D. & Jill H. Hansen	Underground Water Well	29-615	84
Laralee Hansen	Unnamed Springs	29-4033	350
LaRue Hansen Trustee	Underground Water Well	29-3611	321
Mack & Colleen M. Hansen Trustees	Underground Water Well	29-621	86
Mack and Colleen M. Hansen Trustees	Underground Water Well	29-3965	343
Oren H. Hansen	Underground Water Well	29-649	367
Oren H. Hansen	Underground Water Well	29-658	368
Paul W. Hansen	Underground Water Well	29-3782	331
Ricky L. & Vickie S. Hansen	Underground Water Well	29-1708	160
Ricky L. & Vickie S. Hansen	Underground Water Well	29-3579	319
Ricky L. or Vickie Hansen	Underground Water Well	29-3983	346
Ted Hansen	Underground Water Well	29-3781	330
Ted H. & Janice W. Hansen	Underground Water Well	29-627	86
V. Lowell Hansen	Underground Water Well	29-351	366
Wesley Thompson Hansen Trustee	Underground Water Well	29-3611	321
Lindsey Blaine Hansen Jr. Trustee	Underground Water Drain	29-2644	212
Hansen Sheep Company	Underground Water Well	29-628	86
Hansen Sheep Company	Underground Water Well	29-780	94
Hansen Sheep Company	Underground Water Well	29-791	368
Hansen Sheep Company	Underground Water Well	29-1033	369
Talase Haramoto Trustee etal	Underground Water Well	29-291	365
Talase Haramoto Trustee etal	Underground Water Drain	29-692	368
Hardy Enterprises	Underground Water Well	29-1134	369
Harland Anderson Family Trust	Underground Water Well	29-1054	369

NAME	SOURCE	WATER RIGHT NUMBER	PAGE
Harland Anderson Family Trust	Underground Water Well	29-1658	156
Harland Anderson Family Trust	Bear River	29-3497	315
Harold Selman Inc.	Bear River	29-1195	129
Harold Selman Inc.	Unnamed Spring	29-2784	240
Alan Reed Harris	Summers Drain	29-1	18
Alan Reed Harris	Summers Drain	29-2	365
Alan Reed Harris	Evans Drain	29-3	18
Alan Reed Harris	Evans Drain	29-4	365
Alan Reed Harris	County Lane Drain	29-5	19
Alan Reed Harris	County Lane Drain	29-6	365
Alan Reed Harris	Firth Drain	29-11	21
Alan Reed Harris	Firth Drain	29-12	365
Alan Reed Harris	Bert Firth Tile Drain	29-15	22
Alan Reed Harris	Bert Firth Tile Drain	29-16	365
Beth W. & Wade Jay Harris	Underground Water Well	29-1706	159
Gary & Diana M. Harris	Unnamed Springs	29-1220	131
Guy Edward Harris etal	Underground Water Well	29-393	366
Kelly V. & Julie Harris	Underground Water Well	29-1917	180
LaDel & Lorraine G. Harris	Underground Water Well	29-2180	196
Reed Lavon Harris Trustee	Underground Water Well	29-1060	369
Reed Lavon Harris Trustee	Drain Water and Seepage	29-1126	369
Robert J. Harris Trustee etal	Underground Water Well	29-346	366
Robert J. Harris Trustee etal	Underground Water Well	29-652	368
Robert J. Harris Trustee etal.	Underground Water Well	29-665	368
Vernon L. & Joyce Harris	Underground Water Well	29-2088	191
Ira Hatch Family Enterprises	Underground Water Well	29-47	365
Jon Hawkes	Underground Water Well	29-3586	321
Gayl D. & Helen L. Hess	Underground Water Well	29-360	45
Kristy Ann Hess	Open Drain	29-1181	128
Lonnie Fred Hess	Open Drain	29-1181	128
Quinten R. & Vonda B. Hess Trustees	Underground Water Well	29-354	44
Quinten R. & Vonda B. Hess Trustees	Underground Water Well	29-631	367
Quinten R. & Vonda B. Hess Trustees	Unnamed Stream	29-1869	175
Quinten R. & Vonda B. Hess Trustees	Belmont Drain	29-1871	176
Quinten R. & Vonda B. Hess Trustee	Unnamed Springs	29-2706	214
Evan Hess, Trustee	Underground Water Well	29-2702	214
Val J. & Carol Ann Heusser	Underground Water Well	29-269	38
Bernard & LaPrele Hill Trustees	Underground Water Well	29-1359	138
Frank R. & Bonnie P. Hill Trustees	Underground Water Well	29-1399	142
Hines & Company Inc.	Underground Water Well	29-285	365
Hines & Company Inc.	Underground Water Well	29-887	368
Dennis D. Hirschi	Underground Water Well	29-3336	301
Jay R. Hirschi etux	Underground Water Well	29-1044	369
Nathan E. & Janet Holden	Underground Water Well	29-638	87
E. J. Holmgren	Underground Water Well	29-401	366

NAME	SOURCE	WATER RIGHT NUMBER	PAGE
John P. Holmgren	Underground Water Well	29-2823	241
Pratt O. & Lois M. Holmgren Trustees	Underground Water Well	29-1046	119
Warren Holmgren	Underground Water Well	29-536	367
Paul Holmgren (Farms Partnership)	Underground Water Drain	29-4236	363
Paul Holmgren (Farms Partnership)	Malad River	29-4237	364
Holmgren Brothers Inc.	Bear River	29-3497	315
Holmgren Investment Co. Inc.	Underground Water Drains	29-1775	170
Grant W. Homer	Salt Creek	29-1086	121
Owen Ellis & Della Mae Howard	Underground Water Well	29-518	52
Owen Ellis & Della May Howard	Underground Water Well	29-3374	304
Charles D. & Cheryl E. Howe	Underground Water Well	29-2179	195
Gary D. & Denise Huber (Trustees)	Underground Water Well	29-582	54
C. Ben Hunsaker etux	Underground Water Well	29-667	368
Eric G. & Barbara L. Hunsaker	Underground Water Well	29-3501	315
Gary L. Hunsaker	Underground Water Well	29-4028	350
Lee W. Hunsaker	Underground Water Well	29-634	367
Ray Carlos Hunsaker etal	Underground Water Well	29-635	367
Robert W. Hunsaker	Underground Water Well	29-3902	339
William L. Hunsaker	Underground Water Well	29-1367	138
Linda Hupp	Underground Water Wells	29-3972	344
Edna R. Hyer Revocable Trust	Underground Water Well	29-3498	315
Maryann D. Hyer	Unnamed Drain	29-1816	172
Randy Iverson	Underground Water Well	29-3723	327
Lloyd Jenkins	Underground Water Well	29-905	369
Lynn H. Jenkins Et ux	Underground Water Well	29-26	365
C. Kent & Ruth Jensen	Underground Water Well	29-2195	198
David Brent Jensen	Underground Water Well	29-284	40
EPH C. Jensen Land L.L.C.	Surface Drain Ditch	29-78	36
EPH C. Jensen Land L.L.C.	Surface Drain Ditch	29-270	39
EPH C. Jensen Land L.L.C.	Surface Drain Ditch	29-651	89
Kenneth C. Jensen	Underground Water Well	29-670	368
Kirk Orson Jensen	Underground Water Well	29-1738	164
M. Rex & Emily R. Jensen Family Trust	Underground Water Well	29-1972	370
Martin S. Jensen	Underground Water Well	29-1738	164
Metzie Jensen	Underground Water Well	29-2503	208
Stanley Jensen	Underground Water Well	29-535	367
Kent C. Jeppesen	Underground Water Well	29-290	365
LaDene Jeppesen Trustee	Underground Water Well	29-690	368
Joel F. Jeppson Trustee etal	Underground Water Well	29-329	366
Joel F. Jeppson	Underground Water Well	29-2518	209
Jesse F. Jr. & Carol F. Petersen Trust	Marie Spring Stream	29-2071	190
Brenton D. Johnson etux	Underground Water Well	29-1585	370
Brenton D. Johnson etux	Underground Water Well	29-1586	370
Burton E. & Carla B. Johnson	Underground Water Well	29-358	44
Donna Marie Johnson	Underground Water Well	29-1738	164

NAME	SOURCE	WATER RIGHT NUMBER	PAGE
E. Jay & Nancy B. Johnson	Underground Water Well	29-58	31
Erik P. & Lori Johnson	Unnamed Spring	29-1164	369
Gary B. & Donna Marie J. Johnson	Underground Water Well	29-1991	184
John A. Johnson	Underground Water Well	29-3038	267
Tonya Johnson	Underground Water Well	29-1712	370
Boyd O. & Shirley Jean Josephson	Underground Water Well	29-1376	139
Valerie G. Josephson	Unnamed Drain	29-1787	370
Valerie G. Josephson	Unnamed Drain	29-1787	370
Clint S. Judkins	Underground Water Well	29-3583	319
Shawn & Jaime J. Judkins	Underground Water Well	29-58	31
James A. Kay	Underground Water Well	29-2380	207
James A. Kay	Underground Water Well	29-2389	371
James A. Kay	Underground Water Wells	29-3853	336
Robert G. & Annette P. Kay	Underground Water Well	29-1829	174
Kenge & Marye C. Okada Family Trust	Underground Water Well	29-377	46
Kleon Kerr Trustee etal	Underground Water Well	29-525	367
Marion S. King Trustee	Underground Water Well	29-237	37
Verlyn E. and Anita Marie King	Underground Water Well	29-4045	351
Yale S. Sherrie R. King	Underground Water Well	29-883	368
Robert H. and Anna L. Kirby	Underground Water Well	29-1427	142
Richard C. & Bonnie L. Knudson	Black Slough	29-3085	271
Richard C. Knudson (Trustee)	Black Slough	29-3084	271
Bonnie L. Knundson (Trustee)	Black Slough	29-3084	271
KT Holdings LLC	Underground Water Well	29-4006	348
O Kun Cha etal	Underground Water Well	29-273	365
Ernest Kunzler	Underground Water Drain	29-1685	157
Ernest Kunzler	Bear River Canal Drainage	29-3525	371
Ernest Kunzler	Underground Water Well	29-3624	322
Melvin L. Kupfer	Underground Water Well	29-42	27
Melvin L. Kupfer	Open Drain	29-67	32
Darrell & Idalyn Larkin	Underground Water Drain	29-835	95
Darrell T. Larkin etux	Underground Water Well	29-1049	369
Dennis Blaine Larkin	Underground Water Well	29-34	25
Wayne C. and Kara J. Larsen	Underground Water Well	29-3727	327
Brent Lyle & Levae Nelson Larson	Underground Water Well	29-613	84
Edna Larson	Underground Water Well	29-395	366
Julie E. Larson	Underground Water Well	29-688	368
Julie E. Larson	Underground Water Well	29-689	93
Julie E. Larson (UNDV 40%)	Unnamed Spring & Underground Water D	29-1305	135
Julie E. Larson	Unnamed Spring & Underground Water D	29-1387	370
Julie E. Larson	Unnamed Spring & Underground Water D	29-1387	370
Kim W. Larson Trustee	Underground Water Drain	29-75	365
Louis W. Larson Trustee	Underground Water Drain	29-75	365
Louis W. Larson Family Limited Partnership	Underground Water Drain	29-287	365
Louis W. Larson Limited Family Partnership	Underground Water Drain	29-1306	136

NAME	SOURCE	WATER RIGHT NUMBER	PAGE
Louis W. & Kim W. Larson Trustees	Unnamed Spring & Underground Water D	29-1305	135
Mark S. & Jeannette R. Larson	Underground Water Well	29-3585	320
Gordon R. & Joanne Lasley	Underground Water Well	29-1361	370
Matthew C. and Elizabeth M. Lasley	Underground Water Well	29-1698	158
Laurence J. Pierce Revocable Trust	Underground Water Well	29-620	85
Corporation of the Presiding Bishop LDS Church	Underground Water Well	29-441	367
Corporation of the Presiding Bishop LDS Church	Underground Water Well	29-674	368
Corporation of the Presiding Bishop LDS Church	Underground Water Well	29-1856	370
Corporation of the Presiding Bishop LDS Church	Underground Water Well	29-1856	370
Corporation of the Presiding Bishop LDS Church	Underground Water Drain	29-2013	184
Corporation of the Presiding Bishop LDS Church	Unnamed Spring Stream	29-3768	329
LDS Church Corporation of the Presiding Bishop	Underground Water Well	29-901	368
LDS Church Corporation of the Presiding Bishop	Spring Area	29-1537	151
Glenna R. Leak Trustee	Underground Water Well	29-1039	118
Glenna R. Leak Trustee	Underground Water Well	29-3971	344
David E. & Elizabeth G. Lefgren	Underground Water Well	29-2759	240
LeGrand Johnson Construction Company Inc.	Underground Water Well	29-349	366
LeGrand Johnson Construction Company Inc.	Underground Water Drain	29-2710	214
Glen William & Mary C. Lehmitz Trustees	Underground Water Well	29-3401	306
Lanny V. Lewis etux	Underground Water Well	29-331	366
Vaughn R. Lewis Trustee	Underground Water Well	29-1090	369
Stacey Liechty	Underground Water Well	29-520	367
Don E. Limb	Underground Water Well	29-2264	203
Karl Lind	Underground Water Well	29-496	367
Karl E. Lind	Surface Drain	29-3285	278
Robert L. & Jolynn H. Linnell	Underground Water Well	29-3011	266
Brian & Susan Lish	Underground Water Well	29-443	50
Lloyd E. Lish Jr.	Underground Water Wells	29-2299	204
Ray E. & Kathryn K. Lish	Underground Water Well	29-1377	140
Ray E. & Kathryn K. Lish	Underground Water Well	29-2214	200
Shawn & Michelle B. Lish	Underground Water Wells	29-2299	204
Todd & Jill Lish	Underground Water Well	29-1273	370
Lawrence W. Lloyd Trustee	Underground Water Well	29-3966	343
Lawrence W. & Zelma K. Lloyd Trustees	Underground Water Well	29-1707	160
Carol B. Lott	Underground Water Well	29-3584	320
Greg & Heather Lott	Underground Water Well	29-1374	370
N. Blaine Lott etux	Underground Water Well	29-1225	370
Harry D. Lucus	Underground Water Well	29-1845	174
Kort Owen & Paulette Lyons	Underground Water Well	29-3830	335
M & J Mobile Home Park	Underground Water Well	29-3933	340
Herman J. & Linda M. Macedo	Underground Water Well	29-2374	207
Ferris Macfarlane	Unnamed spring and spring stream	29-2234	201
John Gregory Madsen	Underground Water Well	29-2758	239
Marilyn Mann	Bear River	29-1002	369
Marilyn Mann	Bear River	29-1002	369

NAME	SOURCE	WATER RIGHT NUMBER	PAGE
Phyllis H. Markham Trustee	Underground Water Well	29-348	43
Randy Marriott	Underground Water Drain	29-238	37
Bobby G. & Kaye Dean N. Martin	Underground Water Well	29-1906	177
Miranda Jane Mattingly Trustee	Underground Water Well	29-1534	150
Blaine & Korinne Mauchley	Underground Water Well	29-3911	339
David W. & Gloria J. Maughan	Unnamed Spring & Surface Run-Off	29-2187	196
J. Scott & Glenna Maughan	Underground Water Well	29-1463	370
James O. May	Underground Water Well	29-546	54
Wendell D. & Sharon Kay McCann	Underground Water Well	29-1751	167
John A. & Kayla McClellan	Underground Water Well	29-2767	240
Marci McDade	Underground Water Well	29-1729	163
McDonalds Corporation	Underground Water Well	29-1687	370
Roy McKormick etux	Underground Water Well	29-734	368
David K. McLaughlin	Underground Water Well	29-1958	182
Reid McMurdie	Overflow from Bear River Water Canal	29-2521	209
Sam Glade McMurdie	Underground Water Well	29-2222	201
McMurdie Family Trust	Underground Water Well	29-500	52
McMurdie Family Trust	Unnamed Springs	29-961	102
McMurdie Family Trust	Bear River	29-1177	126
Sherril R. McNeely	Underground Water Well	29-1355	138
Melba H. Coombs Trust	Unnamed Surface Drain	29-1899	177
Kent R. & Colleen Menlove	Underground Water Well	29-1721	162
Marilyn L. Meyer	Underground Water Well	29-3940	342
Robert Martin & Marilyn L. Meyer Trustees	Underground Water Well	29-341	43
Kurt & Linda Mildenhall	Underground Water Well	29-46	28
Dee & Alyssa Miles	Underground Water Well	29-3788	333
Pascal L. Millaway	Unnamed Drain	29-3508	316
Edward L. Miller	Underground Water Well	29-1950	181
Edward L. Miller	Underground Water Well	29-4022	349
Edward L. Miller	Underground Water Well	29-4023	349
Jon E. & Kim W. Miller	Underground Water Well	29-385	366
Leslie D. Miller etux	Underground Water Well	29-747	368
Reed F. & Gaelene H. Miller Trustees	Summers Drain	29-1	18
Reed F. & Gaelene H. Miller Trustees	Summers Drain	29-2	365
Reed F. & Gaelene H. Miller Trustees	Evans Drain	29-3	18
Reed F. & Gaelene H. Miller Trustees	Evans Drain	29-4	365
Reed F. & Gaelene H. Miller Trustees	County Lane Drain	29-5	19
Reed F. & Gaelene H. Miller Trustees	County Lane Drain	29-6	365
Reed F. & Gaelene H. Miller Trustees	Firth Drain	29-11	21
Reed F. & Gaelene H. Miller Trustees	Bert Firth Tile Drain	29-15	22
Reed F. & Gaelene H. Miller Trustees	Bert Firth Tile Drain	29-16	365
Reed F.& Gaelene H. Miller Trustees	Firth Drain	29-12	365
Ronald Miller	Underground Water Well	29-1950	181
Becky Millet etux	Underground Water Well	29-3558	371
Cora K. Misrasi	Underground Water Well	29-57	30

NAME	SOURCE	WATER RIGHT NUMBER	PAGE
Pedro & Betty Misrasi	Underground Water Well	29-275	365
Stephan & Linda Kay Misrasi	Underground Water Well	29-1954	182
Cynthia H. Montgomery	Open Drain	29-1181	128
Cynthia H. Montgomery	Underground Water Well	29-2335	205
Moore Family Trust	Underground Water Well	29-2960	263
Charles M. & Cynthia Morgan	Underground Water Well	29-364	45
Shigeki Moriyama	Underground Water Well	29-1378	140
Vaughn R. & Linda Jo Morris	Underground Water Well	29-3009	265
Heber R. Mortensen	Underground Water Well	29-540	53
Randy Moulding	Underground Water Well	29-4027	350
Municipal Building Authority of Box Elder Co.	Underground Water Well	29-1802	172
Jean Munk	Underground Water Well	29-688	368
Jean Munk	Underground Water Well	29-689	93
Jean Munk (UNDV 40%)	Unnamed Spring & Underground Water D	29-1305	135
Jean Munk	Unnamed Spring & Underground Water D	29-1387	370
Jean Munk	Unnamed Spring & Underground Water D	29-1387	370
Boyd W. & Sally R. Munns	Underground Water Well	29-609	83
Eldon T. & Alta R. Munns	Underground Water Well	29-3213	274
F. Gene Munns	Underground Water Well	29-1686	158
F. Gene Munns	Underground Water Well	29-2158	193
Margaret A. Munns Trustee	Underground Water Well	29-335	42
Paul C. Munns Trustee	Underground Water Well	29-335	42
Paul C. Munns etux	Underground Water Well	29-337	366
Randee B. & Linda Sue Munns	Underground Water Well	29-691	93
Terry Eldon & Paula S. Munns Family Trust	Underground Water Well	29-1228	370
Tom Munns	Underground Water Well	29-1971	183
William H. Myers	Underground Water Well	29-376	366
Nancy M. Leavitt Revocable Trust	Unnamed Tributary of Malad River	29-3716	326
Mark and Brooke Neeley	Underground Water Well	29-4077	352
Adrian P. & Janace M. Nelson	Underground Water Well	29-2949	261
Adrian P. & Janace M. Nelson	Underground Water Drain (open)	29-3059	269
Curtis J. and Suzanne L. Nelson	Underground Water Well	29-3879	337
David Billy Nelson	Underground Water Well	29-2189	197
Dorothy H. Nelson	Underground Water Well	29-740	368
Dusty L. & Belinda Nelson	Underground Water Well	29-2183	196
J. Glen Nelson etux	Underground Water Well	29-353	366
Jewel D. Nelson Trustee	Bear River	29-997	369
Reva J. Nelson Trustee etal	Underground Water Well	29-418	367
Reva J. Nelson Trustee etal	Underground Water Well	29-418	367
Zelma S. Nelson	Underground Water Well	29-880	368
Nelson Farm & Livestock Partnership	Underground Water Well	29-343	366
Nelson Farm & Livestock Partnership Et al	Underground Water Well	29-677	368
Marilyn Newton	Underground Water Well	29-318	41
Richard & Lori Nicholas	Underground Water Well	29-1786	171
Gary L. & Leila Jean Nielson	Underground Water Well	29-1368	139

NAME	SOURCE	WATER RIGHT NUMBER	PAGE
Marvin W. & Marianne Miller Nielson	Underground Water Well	29-3493	314
Lara Noren	Underground Water Well	29-688	368
Lara Noren	Underground Water Well	29-689	93
Lara Noren (UNDV 40%)	Unnamed Spring & Underground Water D	29-1305	135
Lara Noren	Unnamed Spring & Underground Water D	29-1387	370
Lara Noren	Unnamed Spring & Underground Water D	29-1387	370
J. Sidney Norman etux	Underground Water Well	29-474	367
Norman K. Iverson Family Trust	Underground Water Well	29-538	367
Blaine & Linda Norris	Underground Water Well	29-633	367
Burt E. Odle	Underground Water Well	29-394	48
OEA Inc.	Underground Water Well	29-1157	369
Tetsu Okada	Underground Water Well	29-1168	123
E. Marvin & Joyce M. Olsen	Underground Water Well	29-1759	169
Bruce & Laurel D. Olson	Underground Water Well	29-1308	370
Camille Olson	Underground Water Well	29-1699	159
Oregon Short Line Railroad Company	Underground Water Well	29-282	365
Shaun R. & Marcie Owen	Underground Water Well	29-2050	186
Sherman Oyler	Underground Water Well	29-2726	234
Pacificorp dba Utah Power & Light Company	Underground Water Drain	29-879	97
Connie Marie Palmer	Underground Water Drain	29-3661	323
Brett D. & Jerilyn H. Payne	Underground Water Well	29-325	42
DeVerl and Irene I. Payne Trustees	Bear River Oxbow Pond	29-2632	212
Everett H. Pearson	Underground Water Well	29-3687	324
Doris A. Perry	Underground Water Well	29-1139	369
Betty Jean S. Petersen Trustee	Welling Spring Stream	29-922	99
Betty Jean S. Petersen Trustee	Unnamed Spring	29-1393	141
Bradley Jay Petersen etux	Underground Water Well	29-1231	370
Donald and Eleanor B. Petersen Revocable Trust	Underground Water Well	29-4000	347
Earl Lewis Petersen	Underground Water Well	29-642	88
Earl Lewis Petersen	Underground Water Drain	29-643	88
Earl Lewis Petersen	Bear River	29-1200	129
Earl Lewis Petersen	Bear River	29-1539	151
Earl Lewis and Gwenva N. Petersen J.T.	Underground Water Well	29-396	366
J. Dell Petersen	Underground Water Well	29-785	368
Jan & Shauna Petersen	Underground Water Well	29-70	35
Jason Shawn Petersen	Underground Water Well	29-2058	188
Jessie F. Jr. & Carol F. Petersen	Underground Water Drain	29-350	44
Jessie Ferdinand Petersen Jr.	Unnamed Stream	29-2051	371
Jessie Ferdinand Petersen Jr.	Unnamed Stream	29-2052	186
Jessie Ferdinand Petersen Jr.	Unnamed Stream	29-2053	371
Jimmy Petersen	Underground Water Well	29-1981	183
Michael Petersen etux	Underground Water Well	29-1383	370
Preston E. Petersen	Underground Water Well	29-3897	339
Reggie G. & MaryAnn Petersen	Marie Springs	29-1826	173
Reggie G. & MaryAnn Petersen	Underground Water Drains	29-2056	187

NAME	SOURCE	WATER RIGHT NUMBER	PAGE
Reggie G. & MaryAnn Petersen	Underground Water Well	29-2057	188
Reggie Gordon Petersen	Unnamed Springs & Spring Stream	29-2054	371
Reggie Gordon Petersen	Unnamed Stream	29-2055	186
Reggie Gordon Petersen	Underground Water Well	29-2059	189
Reggie Gordon Petersen	Unnamed Springs	29-2060	189
Reggie Gordon Petersen	Unnamed Stream from Jeannie Lake	29-2069	189
Shane B. Petersen	Underground Water Well	29-787	368
William Petersen	Underground Water Well	29-676	91
Willis C. Petersen	Underground Water Well	29-2207	199
Jesse F. Petersen, Trustee Et al	Underground Water Well	29-1103	369
H. Douglas Peterson etux	Underground Water Well	29-1057	369
Larry W. & Linda Peterson	Underground Water Well	29-3316	280
Lowell S. and Kathleen S. Peterson	Surface Drain Ditch	29-78	36
Lowell S. and Kathleen S. Peterson	Two Unnamed Washes	29-1005	369
Ron E. Peterson	Underground Water Well	29-1700	159
Verda Peterson	Underground Water Well	29-2083	371
Wade and Joei Peterson	Underground Water Well	29-3270	276
Wendall K. & Joanne S. Petterson Trustees	Summers Drain	29-8	20
Wendall K. & Joanne S. Petterson Trustees	Drain	29-19	365
Wendell K. & Joanne S. Petterson Trustees	Drain	29-13	22
Wendell K. & Joanne S. Petterson Trustees	Unnamed Stream	29-930	99
Wendell K. & Joanne S. Petterson Trustees	Unnamed Stream	29-931	100
Wendell K. & Joanne S. Petterson Trustees	Unnamed Stream	29-933	101
Wendell K. & Joanne S. Petterson Trustees	Underground Water Well	29-1132	123
Wendell K. & Joanne S. Petterson Trustees	Unnamed Drain	29-1340	137
Ross Dean & June Phillips	Underground Water Well	29-380	366
Ross Dean & June Phillips	Underground Water Well	29-2022	185
Ross Dean & June Phillips	Underground Water Drain	29-2023	185
Ross Dean & June Phillips	Underground Water Well	29-2326	371
Robert L. Pierce	Underground Water Well	29-1749	167
Robert D. & Lonnie H. Pingel	Unnamed Spring	29-1604	153
Ila K. Plowman	Underground Water Well	29-1713	161
Steven H. & RaeAnn U. Porritt	Underground Water Well	29-56	30
Olene Potter	Underground Water Well	29-1616	154
Susan Potter	Open Drain	29-1181	128
William B. Potter Family Trust	Underground Water Well	29-1206	130
David J. Poulsen	Underground Water Well	29-1119	122
Kent Terry Prisbrey	Underground Water Well	29-4058	352
Tracy J. Prows	Underground Water Well	29-2952	262
Tracy J. & Krista Prows	Underground Water Well	29-681	368
Kent & Terie Purser	Underground Water Well	29-3322	301
Richard A. Rampton etux	Underground Water Well	29-655	368
Scott D. Rapich	Underground Water Drain	29-2021	184
Owen Y. Rasmussen Trustee	Underground Water Well	29-344	366
Phil C. Rasmussen Et Al	Underground Water Well	29-239	365

NAME	SOURCE	WATER RIGHT NUMBER	PAGE
Bret Reeder	Unnamed Stream	29-969	103
Bret D. Reeder	Underground Water Drain	29-3643	323
Dawn Reeder	Unnamed Stream	29-969	103
Dawn Reeder Trustee	Open Drains	29-1660	156
Dawn Reeder	Underground Water Well	29-3039	267
Dawn Reeder	Underground Water Drain	29-3625	322
Reeder Ranch Limited Partnership	Black Slough	29-3083	270
John Robert Reese Trustee	Perry Spring Stream	29-951	101
Ray L. Reese Trustee etal	Underground Water Well	29-417	367
Rula Reese	Open Drain	29-1181	128
Brad J. & Tami Rhodes	Underground Water Well	29-659	90
Richard L. Miller Properties LLC	Underground Water Well	29-1444	370
Annette N. Richards Trustee	Underground Water Wells	29-1720	162
Brent & Deborah Richards	Underground Water Well	29-3372	304
Dirk Richards	Underground Water Well	29-4060	352
Florence Richards	Underground Water Well	29-1730	163
Jeff D. Richards	Unnamed Drain	29-3002	265
Jerry Rex & Joan D. Richards	Underground Water Well	29-2731	235
Lynn H. & Christy H. Richards	Bear River	29-1483	146
Mark B. Richards	Unnamed Drain	29-3002	265
Mark B. & Jeanine W. Richards	Unnamed Drain	29-3002	265
Myron Craig Richards	Unnamed Drain	29-3002	265
Myron M. & Nadine B. Richards	Underground Water Well	29-444	50
Richards Land & Livestock	Welling Spring Stream	29-923	99
Richards Land & Livestock	Unnamed Spring	29-1719	161
Richards Land & Livestock Inc.	Underground Water Wells	29-1720	162
Richards Land & Livestock Inc.	Springs	29-3522	317
Jerry & La Dawn Richins	Underground Water Well	29-1689	370
Christopher J. Riedesel	Underground Water Well	29-3822	334
James K. & Sheila W. Riley	Underground Water Well	29-1848	175
James K. & Sheila W. Riley	Underground Water Well	29-2092	191
Riverbend Land & Cattle Company	Bear River	29-3418	307
Riverbend Land and Cattle Company	Bear River	29-2149	193
Riverside Community Special Service District	Underground Water Well	29-748	368
Jeffery & Jodi D. Robbins	Underground Water Well	29-1746	167
Robert C. Kosbab Family Protection Trust	Unnamed Drain	29-455	50
Robert Max Brough Revocable Living Trust	Underground Water Well	29-232	36
Lawana N. Roberts	Underground Water Well	29-231	365
Lawana N. Roberts	Underground Water Well	29-374	366
Ray & Bonnie Robinson	East Slough	29-3078	269
Ray & Bonnie Robinson	Black Slough	29-3079	270
Connie A. Roche	Underground Water Well	29-334	366
Marie P. Roche	Underground Water Well	29-3888	338
Milton Roche	Underground Water Well	29-1066	369
Milton Roche	Underground Water Well	29-1080	369

NAME	SOURCE	WATER RIGHT NUMBER	PAGE
Rollie D. & Desiree R. Rohrer	Underground Water Well	29-1266	132
Colleen G. Romero	Underground Water Well	29-48	28
Robert & Sharon Ross	Underground Water Well	29-383	366
Robert & Sharon Ross	Underground Water Well	29-1722	370
Dee Ann W. & Norman G. Rudd	Unnamed Drain	29-1284	133
G. Joe & Rachael S. Rudd	Peck Spring Stream	29-2386	207
Gary Joe & Rachell S. Rudd	Underground Water Well	29-415	49
Michael & Gloria C. Rudd	Peck Spring Stream	29-2386	207
Ross & Bonnie Rudd	Underground Water Well	29-488	51
Blaine Dee Rupp	Underground Water Well	29-3302	279
Brent C. Rupp	Underground Water Well	29-2504	208
Duane W. Rupp	Underground Water Well	29-66	32
Kevin R. Rupp Trustee etal	Underground Water Well	29-63	365
Larry A. & LaDean Rupp	Underground Water Well	29-49	28
Sandall Farm and Ranch Family Partnership	Underground Water Well	29-1798	172
Randy & Balinda Schofield	Underground Water Well	29-1120	369
Donald Lee Schulze etux	Underground Water Well	29-1476	370
David A. & Ruby M. Scott	Underground Water Well	29-3258	275
David A. & Ruby M. Scott	Underground Water Well	29-3259	276
David A. & Ruby M. Scott	Underground Water Well	29-3260	276
David A. & Ruby M. Scott	Underground Water Well	29-3261	276
Donald E. & Lula T. Scott	Underground Water Well	29-456	51
Donald E. & Lula T. Scott	Underground Water Drain	29-457	367
Donald E. & Lula T. Scott	Scott Spring	29-1512	148
Donald E. & Lula T. Scott	Unnamed Spring Stream	29-1613	153
Donna M. Scott	Underground Water Well	29-1711	160
Edward E. Scott	Underground Water Well	29-1711	160
Gerald D. Scott	Underground Water Well	29-1711	160
Lee & Susan P. Scott	Underground Water Well	29-3257	275
Rick Scott	Underground Water Well	29-3931	340
Rick Scott	Underground Water Well	29-3932	340
Rick Scott	Underground Water Well	29-4090	359
Darald Seager	Underground Water Well	29-1045	369
Harold Selman Inc.	Underground Water Well	29-672	368
Harold Selman Inc.	Bear River	29-2034	185
Brent and Colleen Shaffer	Underground Water Drains	29-680	92
Brent D. & Colleen Shaffer	Developed Spring	29-846	96
Brian & Heidi Shaffer	Developed Spring	29-846	96
Brian and Heidi Shaffer	Underground Water Drains	29-680	92
Kathleen Shannon	Underground Water Well	29-671	368
James Shelton	Underground Water Well	29-362	45
Sylvia M. & Phyllis Shibata	Underground Water Well	29-233	365
Shire Developement Corp.	Unnamed Springs	29-1220	131
W. Gerald and Marianne M. Simmons	Underground Water Well	29-4100	360
Slash M Ranch LLC	Underground Water Well	29-610	83

NAME	SOURCE	WATER RIGHT NUMBER	PAGE
Slash M Ranch LLC	Grandpa Bo Springs	29-3406	306
Slash M Ranch LLC	Sally`s Springs	29-3407	307
Brian & Heather Smith	Underground Water Well	29-3350	302
Earland M. & Pauline S. Smith	Underground Water Well	29-1544	151
Margaret Smith	Underground Water Well	29-3798	333
Clyde A. Sorensen	Underground Water Well	29-783	95
Clyde A. & Valoise P. Sorensen Trustees	Unnamed Spring Area	29-1385	140
Ferrin Sorensen	East Garland Mosquito Drain	29-174	365
Ferrin Sorensen	East Garland Mosquito Drain Ditch	29-1016	118
Leon D. & Annette D. Sorensen	Underground Water Well	29-305	40
Kyle Speas	Underground Water Well	29-3273	277
Perry K. and Beth Stamey	Underground Water Well	29-3937	341
Isabel C. Stander	Underground Water Well	29-2524	371
Jodie Stanphil	Underground Water Well	29-2049	370
Clifford Stark	Underground Water Well	29-22	365
George M. Stark	Underground Water Well	29-25	365
Sheri Staska	Underground Water Well	29-814	368
State of Utah Department of Transportation	Underground Water Well	29-35	365
State of Utah Department of Transportation	Underground Water Well	29-1204	370
State of Utah Division of Wildlife Resources	Underground Water-Petterson Drain	29-68	32
State of Utah Division of Wildlife Resources	Underground Water-Petterson Drain	29-69	34
State of Utah Division of Wildlife Resources	West Branch of Salt Creek	29-1006	106
State of Utah Division of Wildlife Resources	Painted Rock Creek	29-1007	108
State of Utah Division of Wildlife Resources	Salt Creek	29-1008	109
State of Utah Division of Wildlife Resources	Coyote Creek	29-1009	111
State of Utah Division of Wildlife Resources	Coyote Creek	29-1012	113
State of Utah Division of Wildlife Resources	Salt Creek	29-1175	124
State of Utah Division of Wildlife Resources	Salt Creek, irrigation waste & canal	29-4083	353
State of Utah Division of Wildlife Resources	Underground tile drain outlets	29-4084	355
State of Utah Division of Wildlife Resources	Coyote Creek	29-4087	357
State of Utah Division of Wildlife Resources	Coyote Creek	29-4088	358
Cleve Steed	Underground Water Well	29-362	45
Farrell J. Steed	Underground Water Well	29-636	87
Steelwater Investment LP	Underground Water Well	29-523	367
E. LeRoy Stenquist Trustee etal	Underground Water Well	29-327	366
Letha Stenquist	Underground Water Well	29-903	368
Marvin P. Stenquist etux	Underground Water Well	29-375	366
Norris J. Stenquist Trustee etal	Underground Water Well	29-293	365
Scott & Shara Dawn Stephens	Underground Water Well	29-3537	318
Paul W. & Jeriann B. Stevenson	Underground Water Well	29-3027	266
Ronald J. & Dayle G. Stimpson	Underground Water Well	29-2482	208
Delon R. & Karen S. Stokes Trustees	Underground Water Well	29-737	368
Joseph Thayne Stokes Trustee Et al	Underground Water Well	29-1293	370
Owen R. & Dona W. Stokes Trustees	Underground Water Well	29-54	29
Owen R. & Dona W. Stokes Trustees	Underground Water Well	29-55	30

NAME	SOURCE	WATER RIGHT NUMBER	PAGE
Ruben Earl Strong	Underground Water Well	29-675	368
Clarence W. Summers	Underground Water Well	29-23	365
E. Odell & Ethel R. Summers	Underground Water Well	29-1059	369
Jonie Summers	Unnamed Drain	29-967	102
Jonie Summers	Underground Water Well	29-1428	143
Katherine Summers	Unnamed Drain	29-967	102
Katherine Summers	Underground Water Well	29-1428	143
Lee T. Summers	Unnamed Drain	29-967	102
Lee T. Summers	Underground Water Well	29-1194	129
Lee T. Summers	Underground Water Well	29-1428	143
Lee T. & Katherine Summers	Underground Water Well	29-904	368
Lee T. & Katherine Summers	Underground Water Well	29-3141	274
Lynn E. Summers	Unnamed Drain	29-967	102
Lynn E. Summers	Underground Water Well	29-1194	129
Lynn E. Summers	Underground Water Well	29-1428	143
Lynn E. & Jonie Summers	Underground Water Drain	29-850	96
Lynn E. & Jonie Summers	Underground Water Well	29-1063	119
Stanley G. & Jennifer Summers	Underground Water Well	29-369	46
W. Blair & Linda H. Summers	Drain	29-3488	311
Sunset Park Water Company	Underground Water Well	29-2277	203
Ben B. Tanaka Trustee etal	Underground Water Well	29-40	365
Ben B. Tanaka Trustee etal	Underground Water Well	29-43	365
Ben B. Tanaka Trustee	Underground Water Well	29-44	27
Ben B. Tanaka Trustee etal	Underground Water Well	29-52	365
Ben B. Tanaka Trustee	Underground Water Well	29-53	29
Flora K. Tanaka Trustee	Underground Water Well	29-44	27
Flora K. Tanaka Trustee	Underground Water Well	29-53	29
Charles R. Taylor	Underground Water Well	29-1844	174
Taylor Commercial Enterprises	Underground Water Well	29-330	366
Taylor Commercial Enterprises	Underground Water Well	29-2525	210
Jim Tazoi	Underground Water Well	29-286	365
Kenneth C. & Kathleen L. Tenderholt	Warm Springs Stream	29-3278	278
Thatcher Farmstead Water Company	Underground Water Well	29-1082	369
Thatcher Farmstead Water Company	Underground Water Well	29-1082	369
Thatcher Farmstead Water Company	Underground Water Well	29-1082	369
Thatcher Farmstead Water Company	Underground Water Well	29-1082	369
Thatcher Farmstead Water Company	Underground Water Well	29-1082	369
Robert F. Thayer	Underground Water Well	29-3113	273
Grant Alma Theurer	Underground Water Well	29-645	367
Grant Alma Theurer	Underground Water Well	29-646	89
Thiokol Chemical Corp.	Underground Water Well	29-3029	371
Bruce J. Thomas	Underground Water Well	29-378	366
Joe E. & Lilly M. Thomas	Underground Water Well	29-1443	143
Beverly J. Thompson Revocable Trust	Underground Water Well	29-1723	162
David L. & Nancy Rae Thompson	Underground Water Well	29-3820	334

NAME	SOURCE	WATER RIGHT NUMBER	PAGE
Lee LaRall & Larene D. Thompson	Underground Water Well	29-1298	134
Lee Larall and Larene D. Thompson	Underground Water Well	29-3969	344
Lindon Thompson	Bear River	29-2649	213
Lloyd Thompson Trust	Underground Water Well	29-1748	167
Lyman S. & Dorothy H. Thompson	Underground Water Well	29-1794	171
Maxine Thompson	Underground Water Well	29-3964	343
McAldon Thompson	Bear River	29-1002	369
McAldon Thompson	Bear River	29-1002	369
Miles O. Thompson	Underground Water Well	29-527	53
Miles O. Thompson	Underground Water Well	29-3886	338
Ray D. Thompson Revocable Trust	Underground Water Well	29-1723	162
Roger D. & Dawnelle H. Thompson	Underground Water Drain	29-2644	212
Ronald J. & Barbara J. Thompson	Underground Water Drain	29-2644	212
Ronald J. & Barbara J. Thompson	Underground Water Drain	29-2645	212
Sheryl Lynne Thompson Trust	Underground Water Well	29-1748	167
Trent Thompson	Unnamed Spring	29-1000	369
Trent C. & Annie C. Thompson Trustees	Underground Water Drain	29-2644	212
Vivian Thompson	Bear River	29-1002	369
Vivian Thompson	Bear River	29-1002	369
Arletta C. Thornley Trustee	Underground Water Well	29-492	52
John T. Thornton	Underground Water Well	29-2833	242
Archie W. Thurston	Underground Water Well	29-1388	141
Glade R. and Debra O. Tolman J.T.	Underground Water Well	29-1038	369
Orin A. & Sandra JS - Tooker	Underground Water Well	29-1085	121
Top of the Mountain LC	Underground Water Well	29-1198	369
Edna Totter	Underground Water Well	29-495	367
Tremonton Baptist Church Inc.	Unnamed Drain	29-1787	370
Tremonton Baptist Church Inc.	Unnamed Drain	29-1787	370
Tremonton City Corporation	Underground Water Well	29-678	368
Tremonton City Corporation	Drain	29-1840	174
Tremonton City Corporation	Underground Water Drain	29-2093	191
Tremonton City Corporation	Tremonton - Garland Drain	29-3369	304
Tremonton City Corporation	Tremonton - Garland Drain	29-3573	319
Tremonton Heating and Cooling	Underground Water Well	29-3118	273
Sherrie Troseth	Underground Water Well	29-3399	305
Brian G. Turley etux	Underground Water Well	29-1037	369
Bryce H. Udy	Underground Water Well	29-3987	347
USA Fish & Wildlife Service	Underground Water Well	29-770	94
USA Fish & Wildlife Service	Perry Spring Stream	29-951	101
USA Fish & Wildlife Service	Unnamed Stream	29-973	104
USA Fish & Wildlife Service	Surface Drains	29-980	105
USA Fish & Wildlife Service	Bear River	29-1014	115
USA Fish & Wildlife Service	Underground Water Well	29-1165	123
USA Fish & Wildlife Service	Underground Water Well	29-1330	136
USA Fish & Wildlife Service	East Slough	29-1450	145

NAME	SOURCE	WATER RIGHT NUMBER	PAGE
USA Fish & Wildlife Service	Bear River	29-1912	177
USA Fish & Wildlife Service	Underground Water Drain	29-1914	178
USA Fish & Wildlife Service	Underground Water Drain	29-1915	178
USA Fish & Wildlife Service	Underground Water Drain	29-1916	179
USA Fish & Wildlife Service	Unnamed Stream	29-1919	180
USA Fish & Wildlife Service	Unnamed Streams	29-3054	268
USA Fish & Wildlife Service	Spring Area	29-3056	268
USA Fish & Wildlife Service	Underground Water Drain (open)	29-3061	269
USA Fish & Wildlife Service	Unnamed Stream	29-3157	274
USA Fish & Wildlife Service	Black Slough	29-3484	308
USA Fish & Wildlife Service	Bear River	29-3485	308
USA Fish & Wildlife Service	North Bay Return Flow & Seepage	29-3486	371
USA Fish & Wildlife Service	Bear River	29-3698	324
USA Fish and Wildlife Service	Unnamed Spring Stream	29-1697	158
USA Fish and Wildlife Service	Unnamed Spring Stream	29-2622	211
Joel and Zina Verhaal	Underground Water Well	29-3803	333
Verl Coombs Trust	Unnamed Surface Drain	29-1899	177
Terry W. and Yvonne E. Vincent	Underground Water Well	29-2078	190
Brodie M. & Annette D. Wagstaff	Underground Water Well	29-2667	213
Craig V. & Deborah W. Waldron	Underground Water Well	29-2211	199
Betty Lou Walker	Underground Water Well	29-537	367
Brent Walker	Underground Water Well	29-837	368
Dee G. Walker	Unnamed Slough	29-3559	319
J. Robert & Yvonne Walton	Underground Water Well	29-2196	198
Wanda J. Johnsen Trust	Underground Water Well	29-1683	157
Wanda J. Johnsen Trust	Underground Water Well	29-3814	334
Dennis G. Ward	Underground Water Drain	29-3487	311
Don P. Ward	Mill Run Ditch	29-1894	176
Donna R. Ward Trustee	Underground Water Well	29-404	366
Donna R. Ward Trustee	Underground Water Well	29-1071	369
Edna Mae Ward Trustee	Underground Water Well	29-686	92
Gwendolyn S. Ward Life Estate	Underground Water Well	29-1739	164
Richard B. and Debra C. Wardle	Underground Water Well	29-4138	360
Daniel L. & Linda K. Weathbrook	Underground Water Well	29-3360	303
Wayne Weidman etux	Underground Water Well	29-1511	370
George F. Welch Trustee Et al	Underground Water Well	29-639	367
George R. and Beulah C. Welch	Underground Water Well	29-3979	345
Gale Welling Farms Inc.	Unnamed Stream	29-1492	147
Gale Welling Farms Inc.	Underground Water Drain	29-1493	148
Lamont J. Wells	Underground Water Well	29-1754	168
Wes & Julie Giebelman	Underground Water Well	29-60	365
Westside Chevron LC	Underground Water Well	29-1430	370
Wetlands Management Company L.L.C.	Bear River	29-1912	177
Bryan E. & Delma P. White	Underground Water Well	29-1487	147
Barbara Wilkes	Underground Water Well	29-1073	369

NAME	SOURCE	WATER RIGHT NUMBER	PAGE
Gregory D. & Deann Williams	Underground Water Well	29-1724	162
Lynn & Gloria R. Wilson	Underground Drain & Run-off	29-1442	370
Randy Winchester	Field & Irrigation Drains	29-3506	316
Josie H. Winkler	Underground Water Well	29-3271	277
Brent C. & Teralee Winn	Underground Water Well	29-2825	241
Courtney H. Wood	Underground Water Well	29-274	39
Hal & Alice A. Wood	Underground Water Well	29-612	84
Hal & Alice A. Wood	Underground Water Well	29-1705	159
Nancy Sue Wood	Underground Water Well	29-29	24
DelRay & Tonya Woodruff	Underground Water Well	29-657	368
Leslie H. Wright Trustee	Underground Water Well	29-332	366
Phillip & Bonnie R. Wright Trustees	Underground Water Well	29-1074	120
Alice Wyman	Underground Water Well	29-3998	347
Shirleen N. Wynn	Underground Water Well	29-318	41
Sooti M. Yamasaki	Underground Water Well	29-459	367
R. Todd Yates	Surface Drain Ditch	29-3287	279
Robert Todd Yates	Unnamed Drain and Canal Overflow	29-2250	201
Robert Todd Yates	Unnamed Drains	29-3872	337
John W. & Loraine Yoder	Underground Water Wells	29-3601	321
Gordon John & Christy Zito	Underground Water Well	29-319	41
Gordon John & Christy Zito	Underground Water Well	29-1300	134
H. Clair & Tamara H. Zollinger Trustees	Underground Water Drains	29-1775	170
Zollinger Farms Inc.	Underground Water Well	29-1051	369