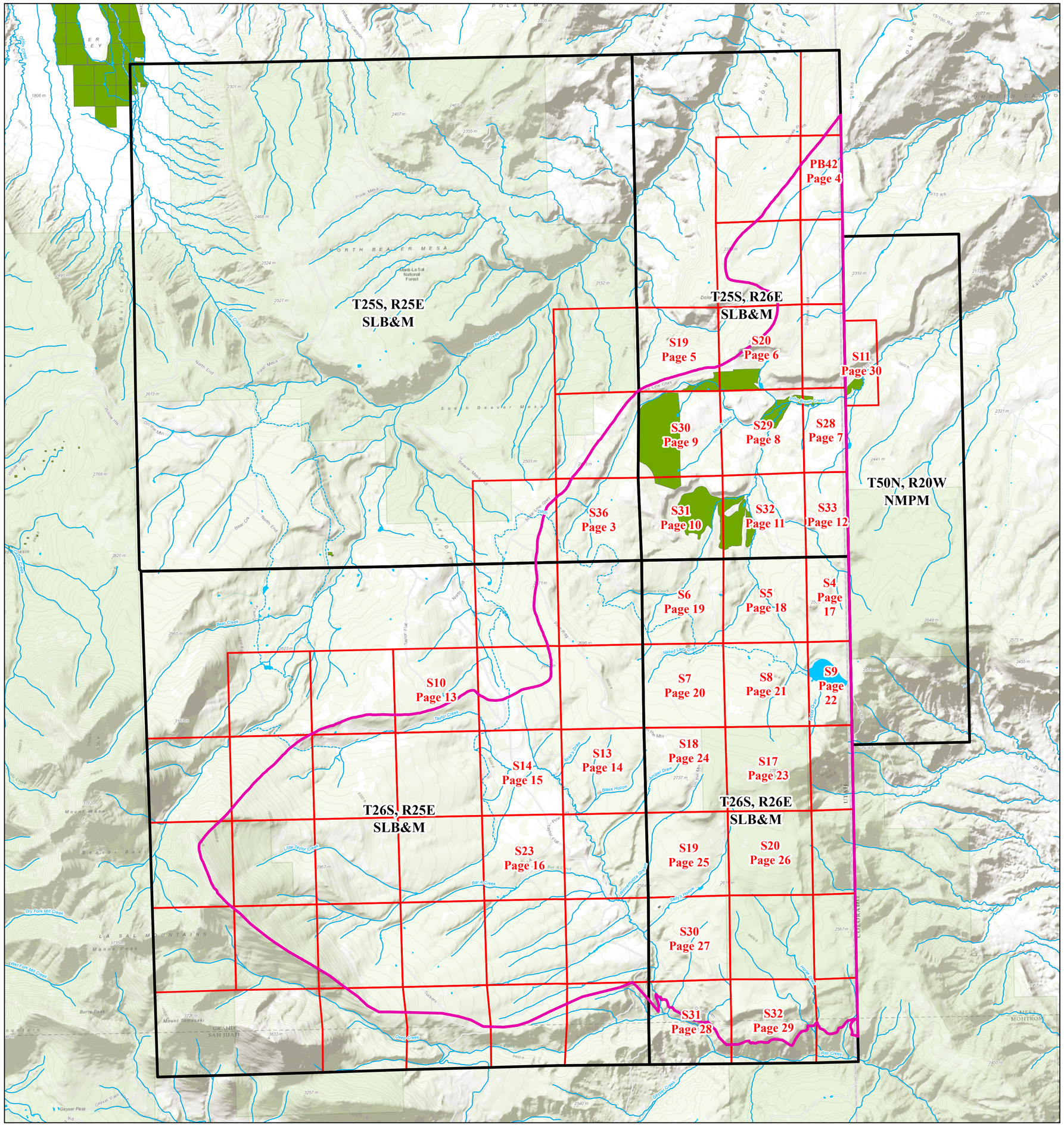

N

RF 1:48,000

Feet

0 4,000 8,000

Digitized by: JZ, MH
Field verified by: RW, DH, TDW
Reviewed by: BB
Imagery date: 2004
Date plotted: 10/29/2014

Colorado River Division Taylor Flat Subdivision
Area 05 Book 3
State of Utah, Department of Natural Resources, Divison of Water Rights

Legend

- Streams
- Ditches
- Ponds
- Irrigation
- Book Boundary
- Sections
- Township

Page 1 of 30

Southeastern Utah
Regional Office
319 N. Carbonville Road
Suite B
PO Box 718
Price, Utah
84501
(435) 613-3750

Adjudication Program
Salt Lake Office
1594 W North Temple
Suite 220
PO Box 146300
Salt Lake City, UT
84114-6300
(801)538-7345

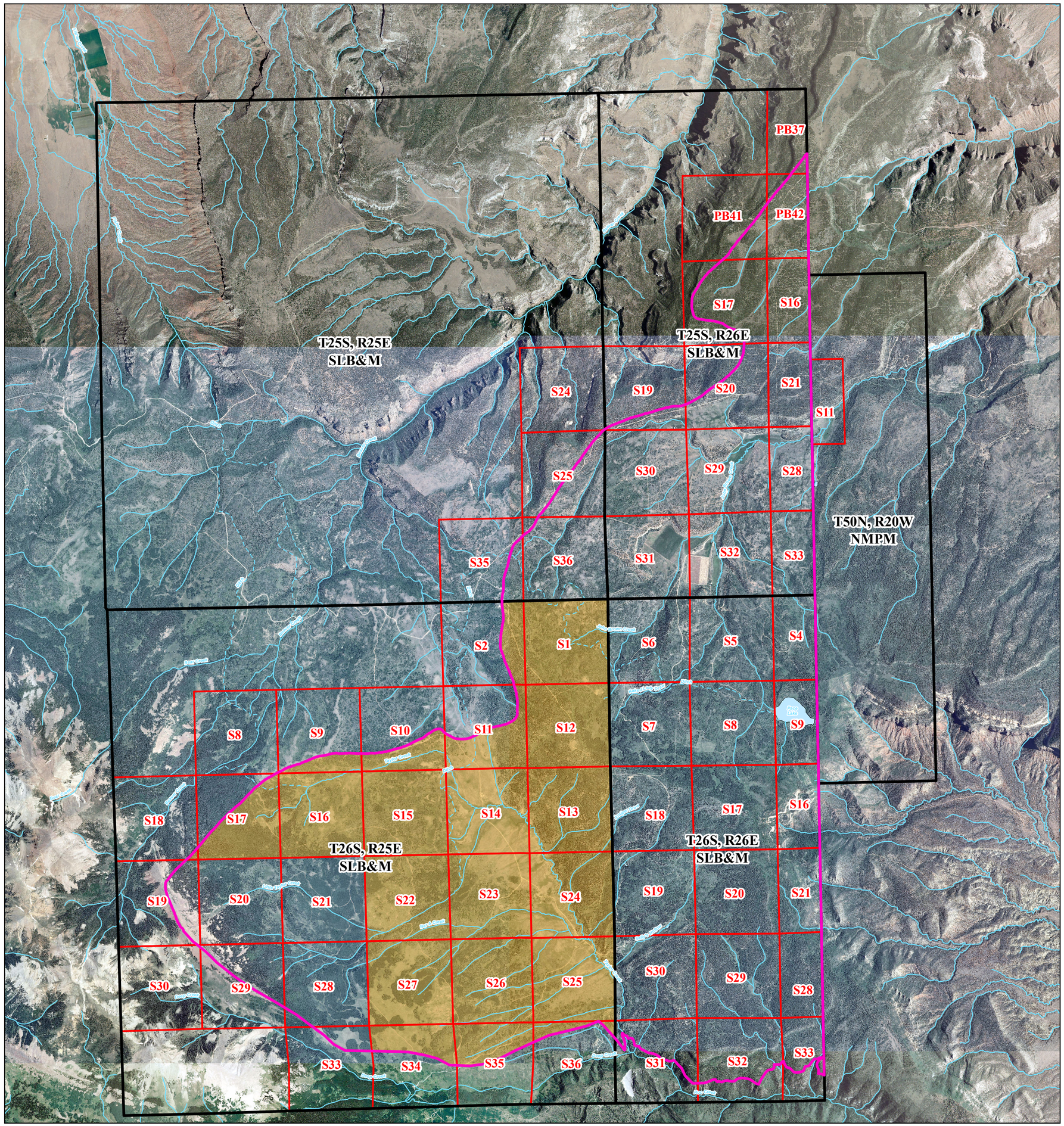

N

RF 1:48,000

0 4,000 8,000 Feet

Digitized by: JZ, MH
Field verified by: RW, DH, TDW
Reviewed by: BB
Imagery date: 2004
Date plotted: 10/29/2014

Legend

- Book Boundary
- Township
- Sections
- Streams
- Ditches
- Ponds
- SITLA Sub Basin Claim (05-3094)

Colorado River Division Taylor Flat Subdivision
Area 05 Book 3
State of Utah, Department of Natural Resources, Divison of Water Rights
SITLA Sub Basin Claim (05-3094)

Southeastern Utah
Regional Office
319 N. Carbonville Road
Suite B
PO Box 718
Price, Utah
84501
(435) 613-3750

Adjudication Program
Salt Lake Office
1594 W North Temple
Suite 220
PO Box 146300
Salt Lake City, UT
84114-6300
(801)538-7345

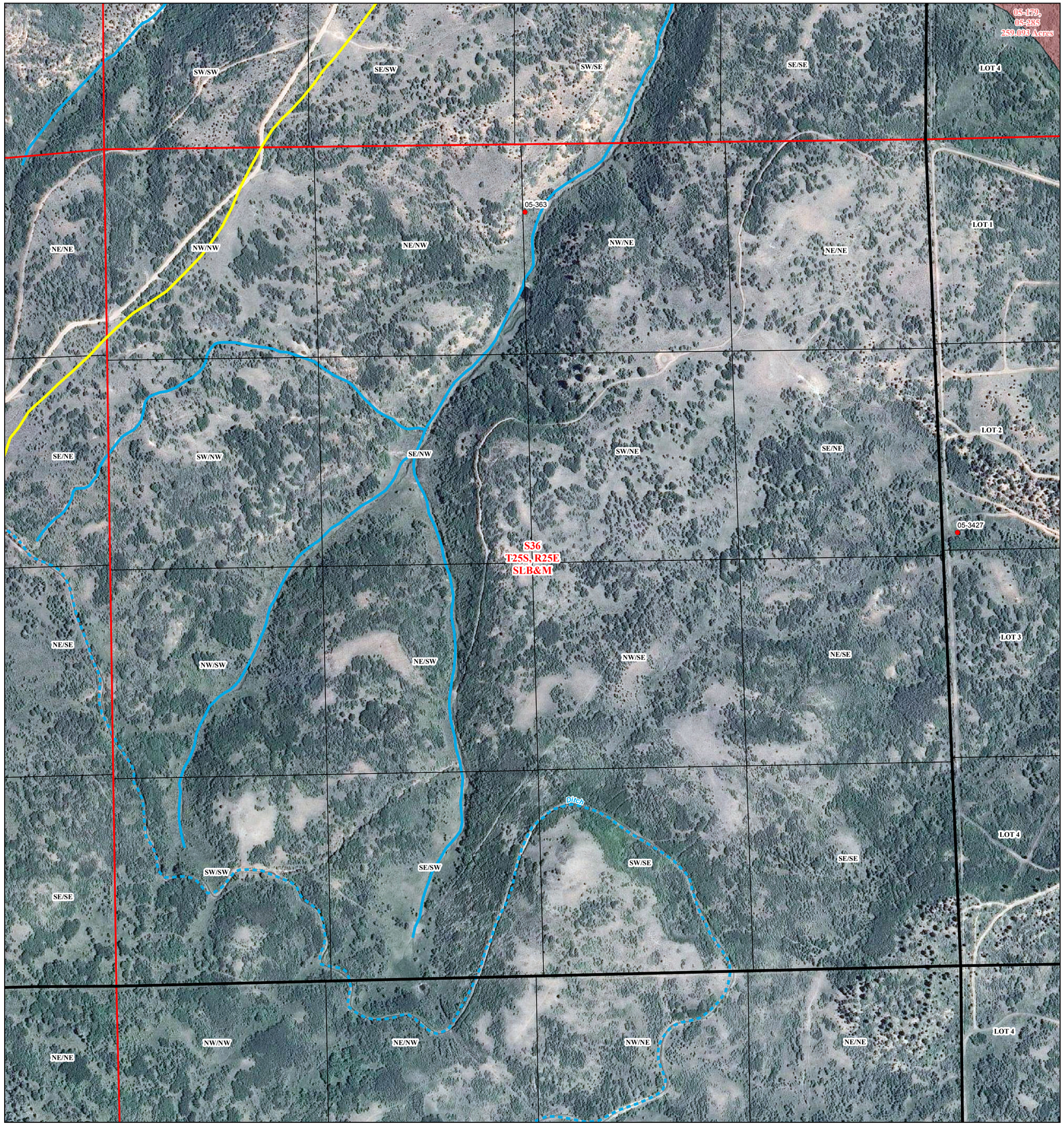

N

RF 1:4,800

0 400 800 Feet

Legend

- Book Boundary
- Point of Diversion
- Township
- Sections
- Section Subdivisions
- Streams
- Ditches
- Irrigation
- Water Right Numbers
- 05-179, 05-285

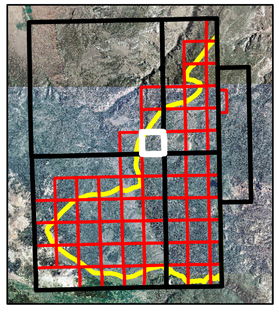

Digitized by: JZ, MH
Field verified by: RW, DH, TDW
Reviewed by: BB
Imagery date: 2004
Date plotted: 10/29/2014

Colorado River Division Taylor Flat Subdivision
Area 05 Book 3
State of Utah, Department of Natural Resources, Divison of Water Rights
Section 36, T 25 S, R 25 E, SLB&M

Southeastern Utah
Regional Office
319 N. Carbonville Road
Suite B
PO Box 718
Price, Utah
84501
(435) 613-3750

Adjudication Program
Salt Lake Office
1594 W North Temple
Suite 220
PO Box 146300
Salt Lake City, UT
84114-6300
(801)538-7345

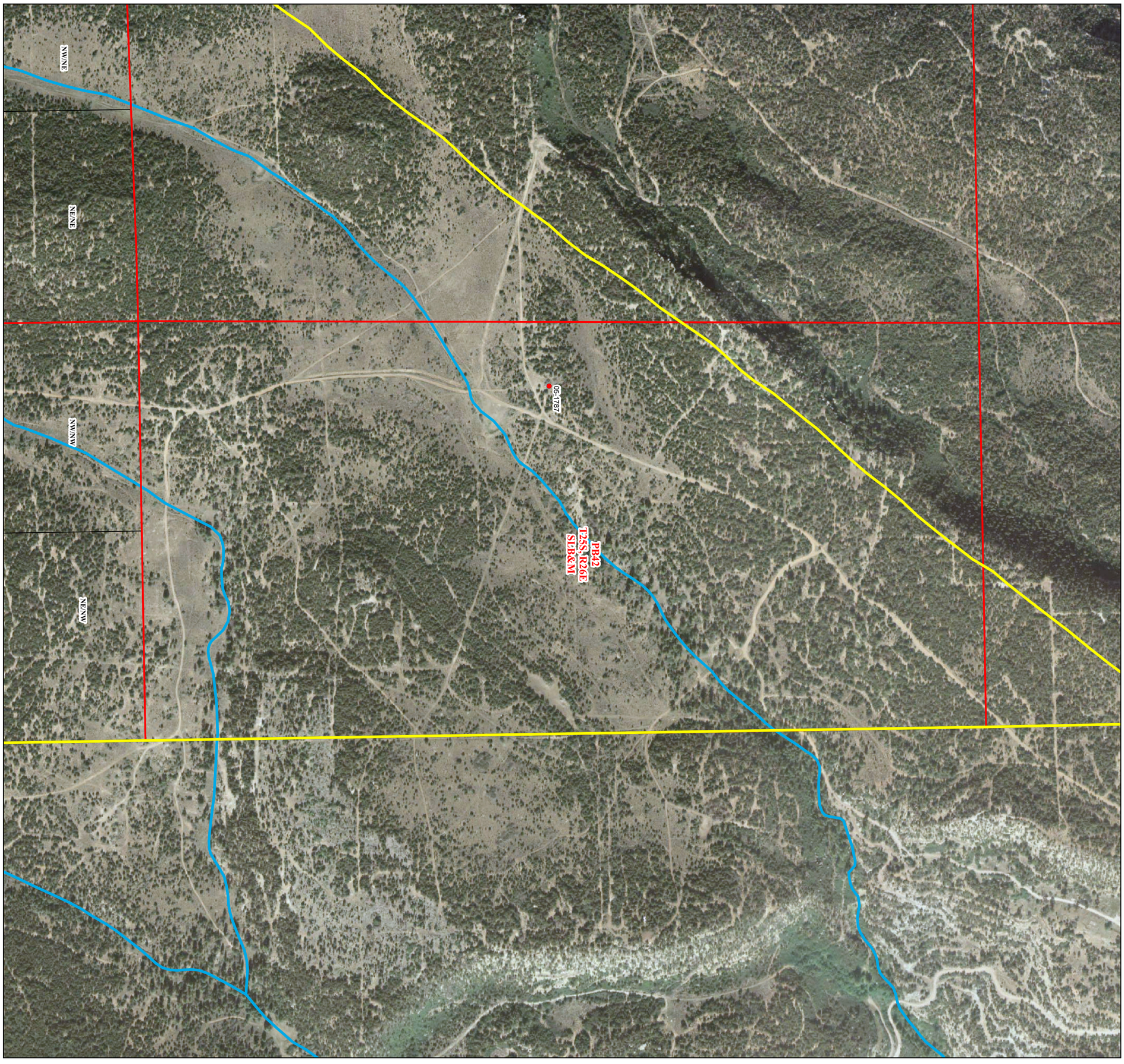

N

RF 1:4,800

0 400 800 Feet

Legend

- Book Boundary
- Point of Diversion
- Township
- Sections
- Section Subdivisions
- Streams

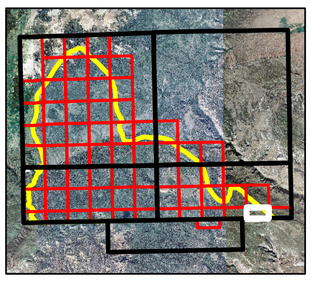

Southeastern Utah Regional Office 319 N. Carbonville Road Suite B PO Box 718 Price, Utah 84501 (435) 613-3750	Adjudication Program Salt Lake Office 1594 W North Temple Suite 220 PO Box 146300 Salt Lake City, UT 84114-6300 (801)538-7345	Colorado River Division Taylor Flat Subdivision Area 05 Book 3 State of Utah, Department of Natural Resources, Divison of Water Rights Protracted Block 42, T 25 S, R 26 E, SLB&M	Digitized by: JZ, MH Field verified by: RW, DH, TDW Reviewed by: BB Imagery date: 2004 Date plotted: 10/29/2014

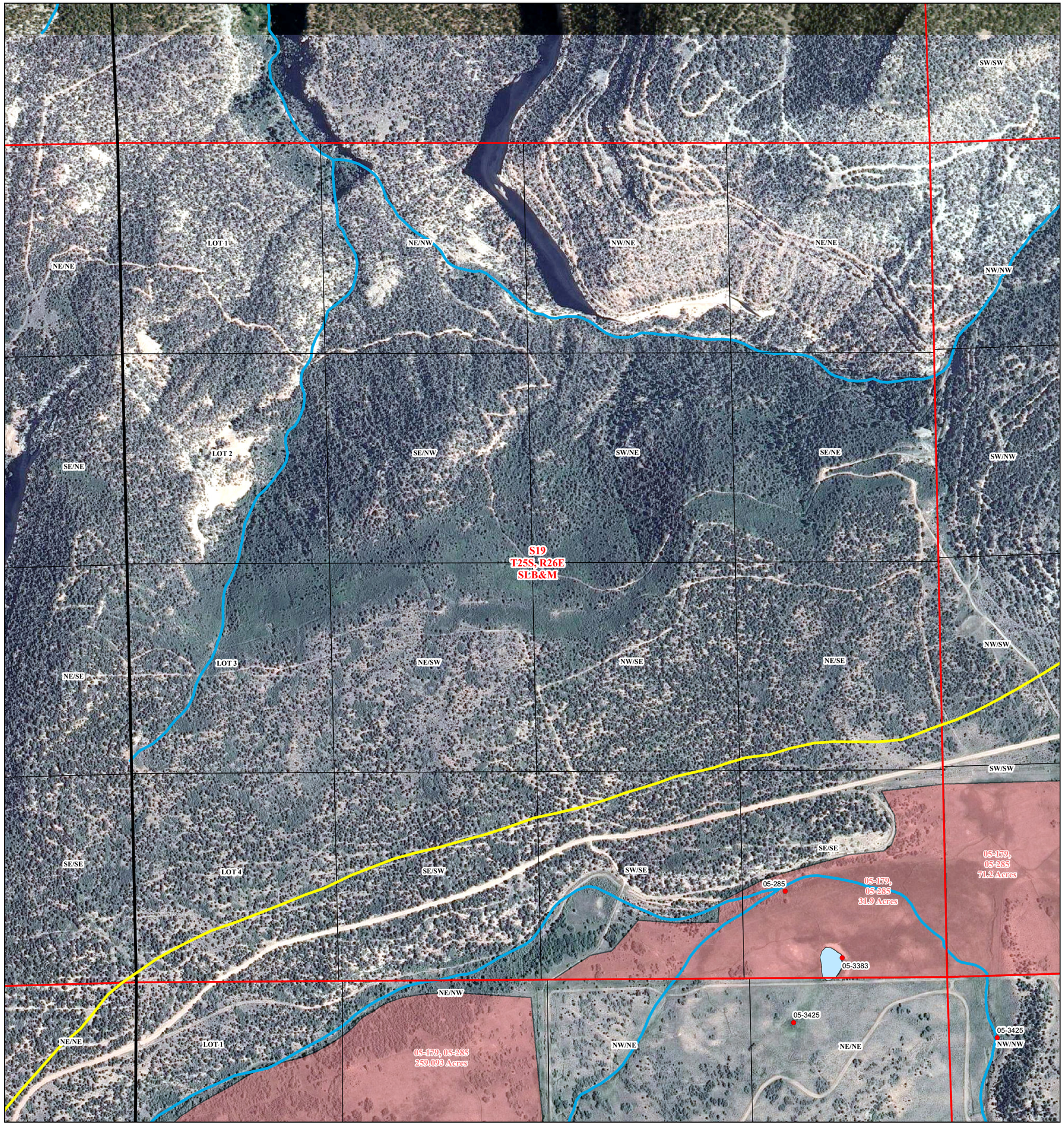

N

RF 1:4,800

0 400 800 Feet

Legend

- Book Boundary
- Point of Diversion
- Township
- Sections
- Section Subdivisions
- Ponds
- Streams

Irrigation

Water Right Numbers

- 05-179, 05-285

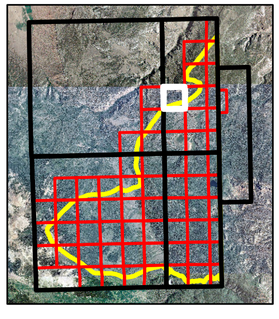

Page 5 of 30

Digitized by: JZ, MH
Field verified by: RW, DH, TDW
Reviewed by: BB
Imagery date: 2004
Date plotted: 10/29/2014

Colorado River Division Taylor Flat Subdivision
Area 05 Book 3
State of Utah, Department of Natural Resources, Divison of Water Rights
Section 19, T 25 S, R 26 E, SLB&M

Southeastern Utah
Regional Office
319 N. Carbonville Road
Suite B
PO Box 718
Price, Utah
84501
(435) 613-3750

Adjudication Program
Salt Lake Office
1594 W North Temple
Suite 220
PO Box 146300
Salt Lake City, UT
84114-6300
(801)538-7345

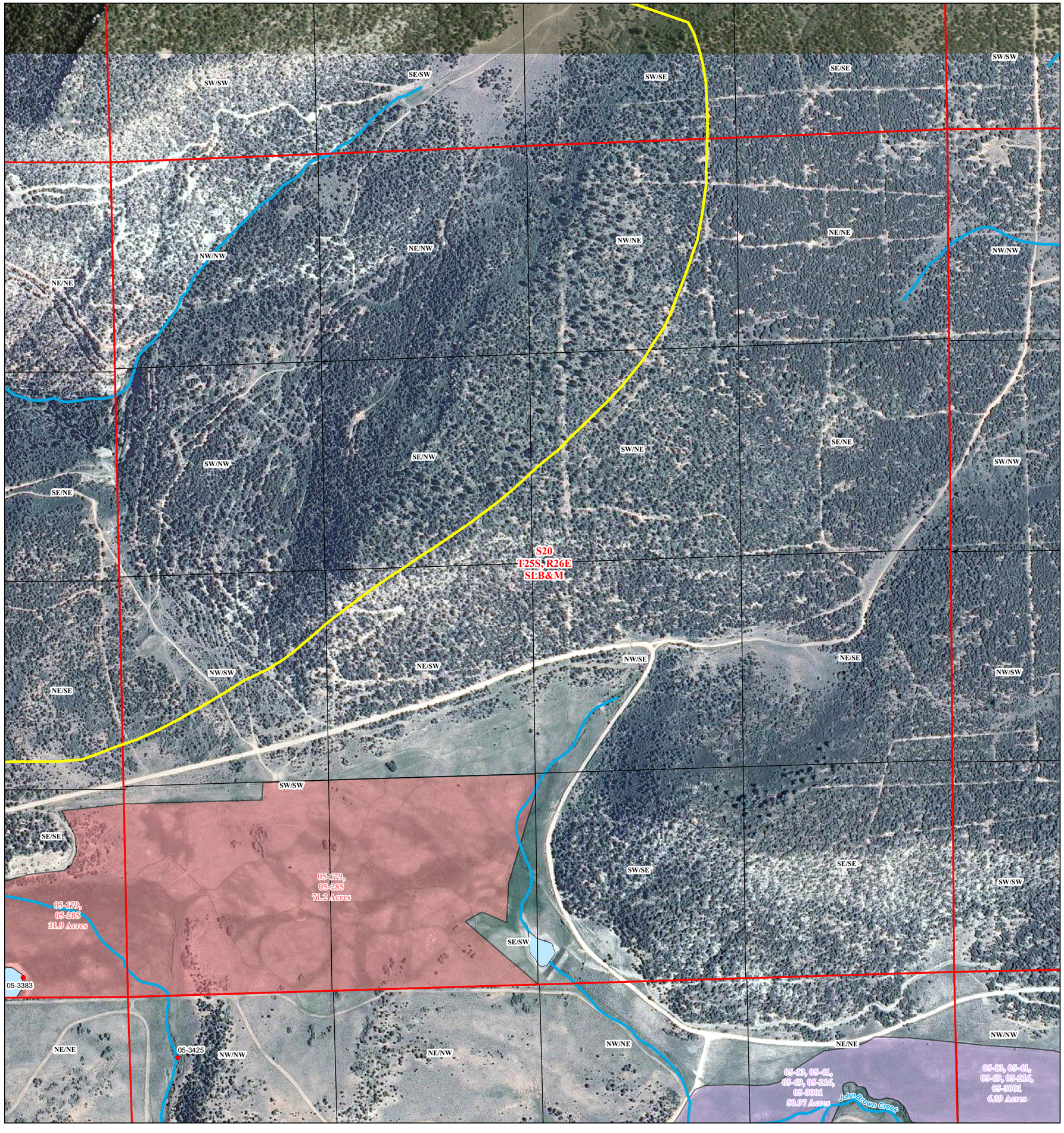

N

RF 1:4,800

0 400 800 Feet

Legend

- Book Boundary
- Point of Diversion
- Township
- Sections
- Section Subdivisions
- Ponds
- Streams

Irrigation

Water Right Numbers

- 05-13, 05-41, 05-69, 05-216, 05-3001
- 05-179, 05-285

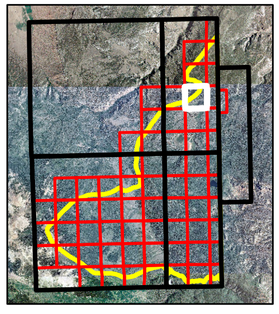

Page 6 of 30

Digitized by: JZ, MH
Field verified by: RW, DH, TDW
Reviewed by: BB
Imagery date: 2004
Date plotted: 10/29/2014

Colorado River Division Taylor Flat Subdivision
Area 05 Book 3
State of Utah, Department of Natural Resources, Divison of Water Rights
Section 20, T 25 S, R 26 E, SLB&M

Southeastern Utah
Regional Office
319 N. Carbonville Road
Suite B
PO Box 718
Price, Utah
84501
(435) 613-3750

Adjudication Program
Salt Lake Office
1594 W North Temple
Suite 220
PO Box 146300
Salt Lake City, UT
84114-6300
(801)538-7345

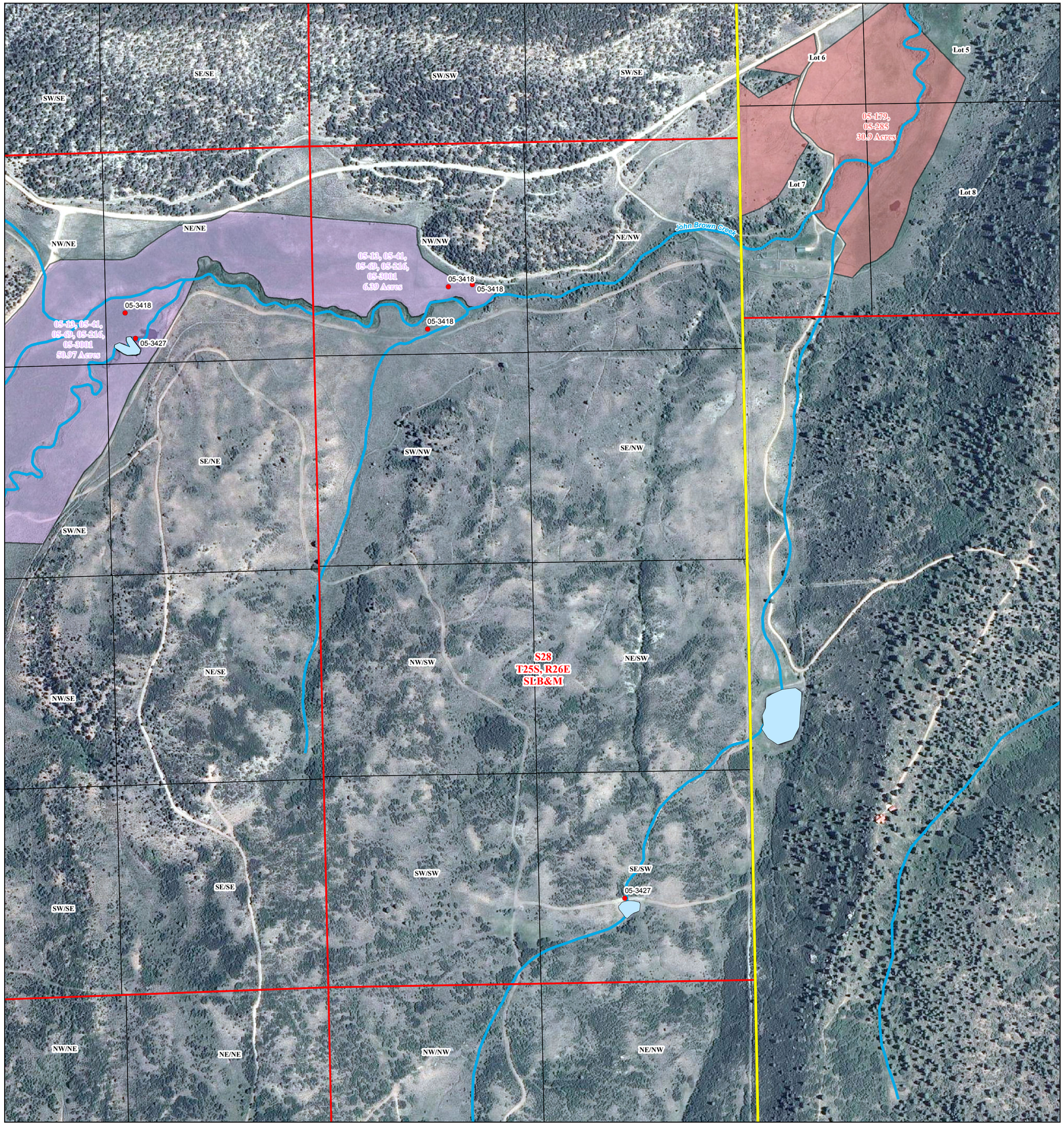

N

RF 1:4,800

0 400 800 Feet

Legend

- Book Boundary
- Point of Diversion
- Township
- Sections
- Section Subdivisions
- Ponds
- Streams

Irrigation

Water Right Numbers

- 05-13, 05-41, 05-69, 05-216, 05-3001
- 05-179, 05-285

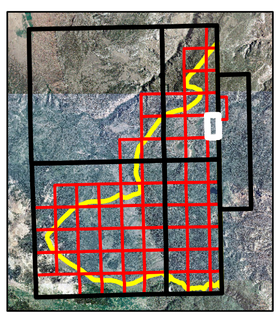

Digitized by: JZ, MH
Field verified by: RW, DH, TDW
Reviewed by: BB
Imagery date: 2004
Date plotted: 10/29/2014

Colorado River Division Taylor Flat Subdivision
Area 05 Book 3
State of Utah, Department of Natural Resources, Divison of Water Rights
Section 28, T 25 S, R 26 E, SLB&M

Southeastern Utah
Regional Office
319 N. Carbonville Road
Suite B
PO Box 718
Price, Utah
84501
(435) 613-3750

Adjudication Program
Salt Lake Office
1594 W North Temple
Suite 220
PO Box 146300
Salt Lake City, UT
84114-6300
(801)538-7345

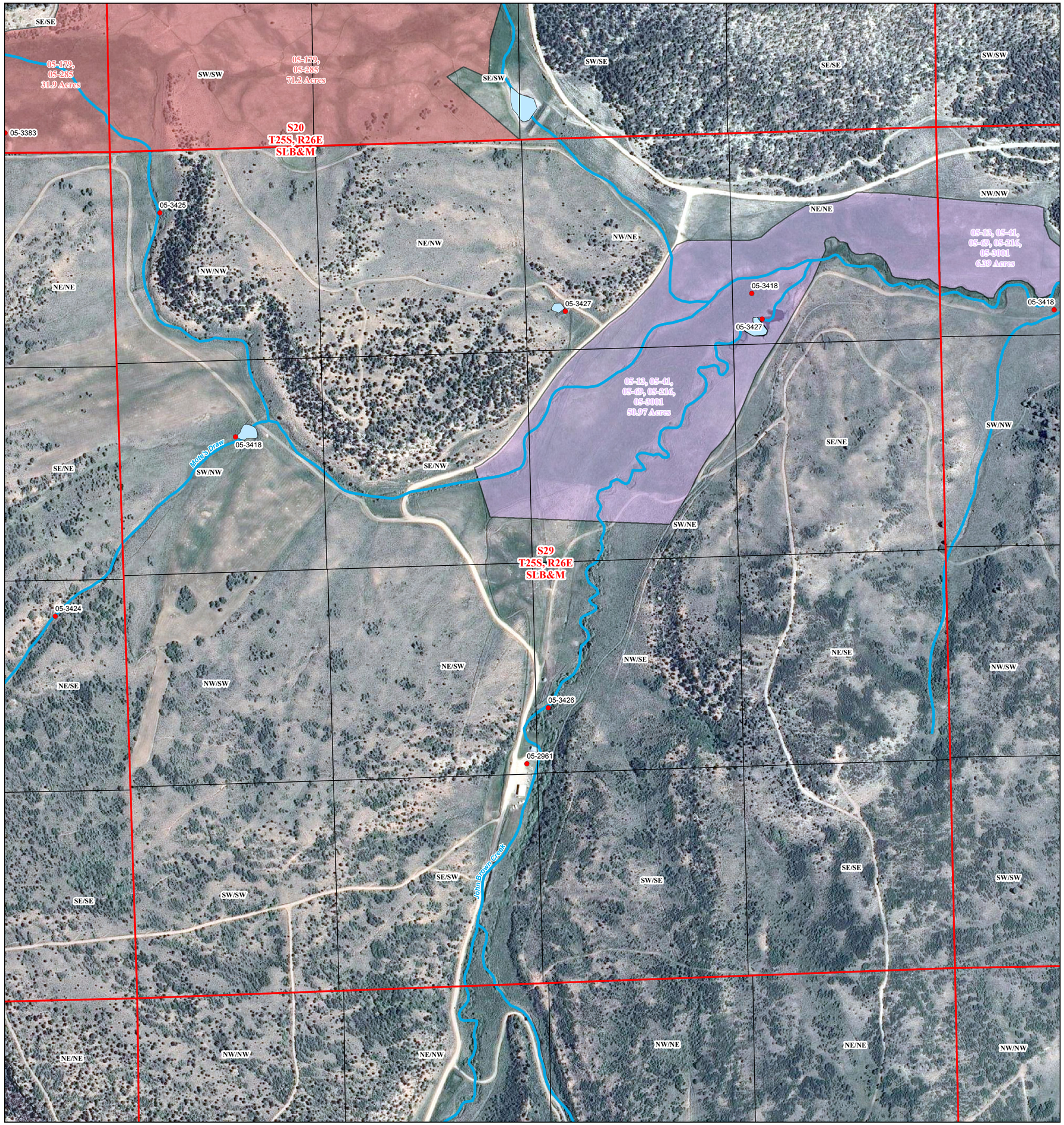

N

RF 1:4,800

0 400 800 Feet

Legend

- Book Boundary
- Point of Diversion
- Township
- Sections
- Section Subdivisions
- Ponds
- Streams

Irrigation

Water Right Numbers

- 05-13, 05-41, 05-69, 05-216, 05-3001
- 05-179, 05-285

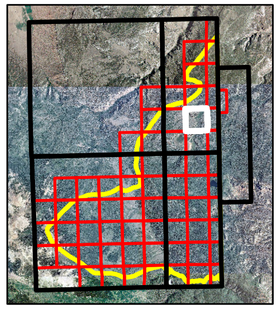

Digitized by: JZ, MH
Field verified by: RW, DH, TDW
Reviewed by: BB
Imagery date: 2004
Date plotted: 10/29/2014

Colorado River Division Taylor Flat Subdivision
Area 05 Book 3
State of Utah, Department of Natural Resources, Divison of Water Rights
Section 29, T 25 S, R 26 E, SLB&M

Southeastern Utah
Regional Office
319 N. Carbonville Road
Suite B
PO Box 718
Price, Utah
84501
(435) 613-3750

Adjudication Program
Salt Lake Office
1594 W North Temple
Suite 220
PO Box 146300
Salt Lake City, UT
84114-6300
(801)538-7345

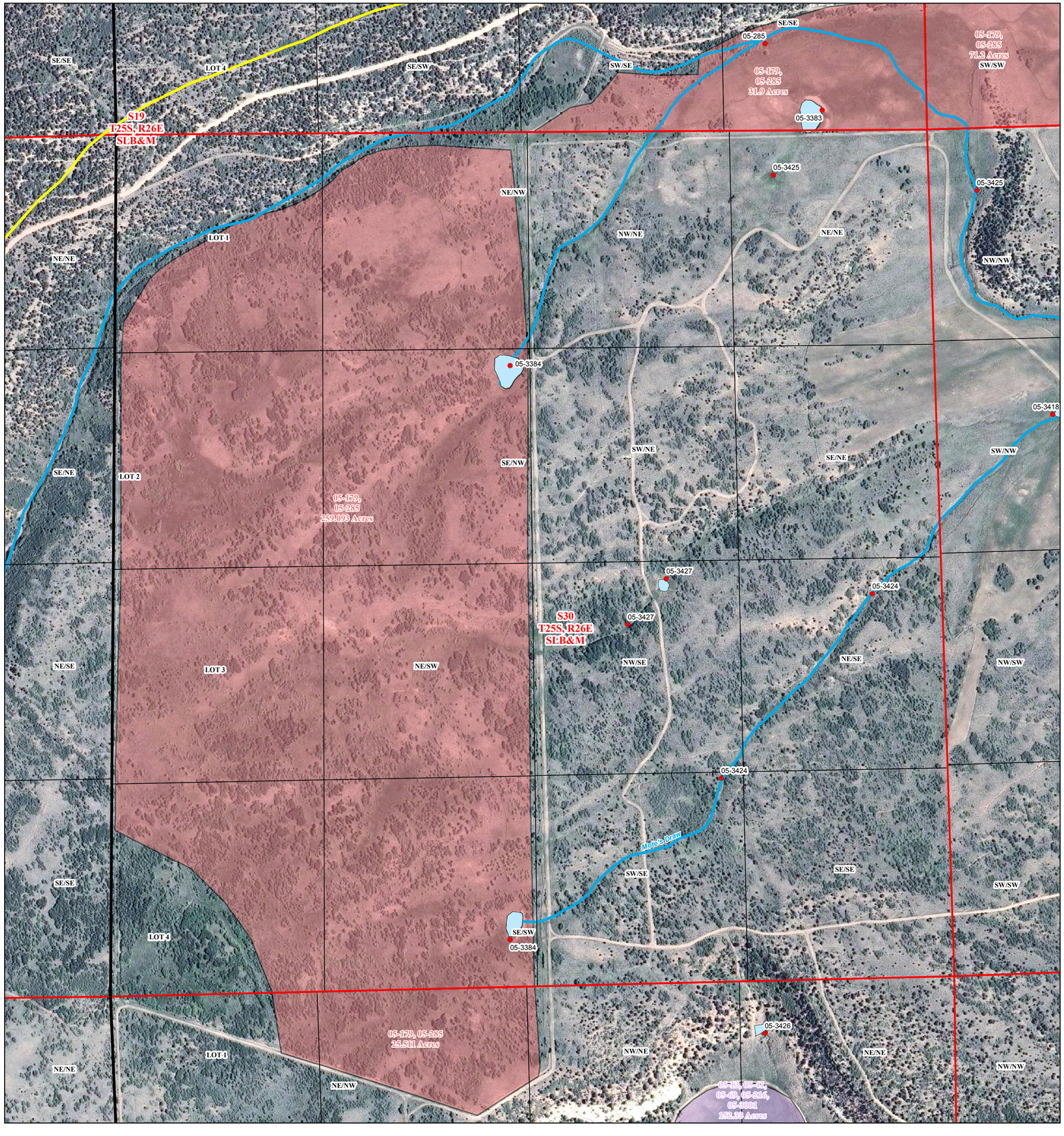

N

RF 1:4,800

0 400 800 Feet

Legend

- Book Boundary
- Point of Diversion
- Township
- Sections
- Section Subdivisions
- Ponds
- Streams

Irrigation

Water Right Numbers

- 05-13, 05-41, 05-69, 05-216, 05-3001
- 05-179, 05-285

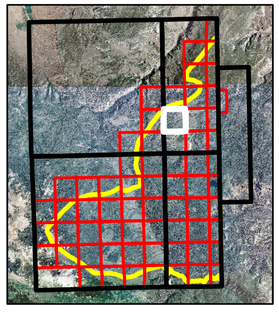

Digitized by: JZ, MH
Field verified by: RW, DH, TDW
Reviewed by: BB
Imagery date: 2004
Date plotted: 10/29/2014

Colorado River Division Taylor Flat Subdivision
Area 05 Book 3
State of Utah, Department of Natural Resources, Divison of Water Rights
Section 30, T 25 S, R 26 E, SLB&M

Southeastern Utah
Regional Office
319 N. Carbonville Road
Suite B
PO Box 718
Price, Utah
84501
(435) 613-3750

Adjudication Program
Salt Lake Office
1594 W North Temple
Suite 220
PO Box 146300
Salt Lake City, UT
84114-6300
(801)538-7345

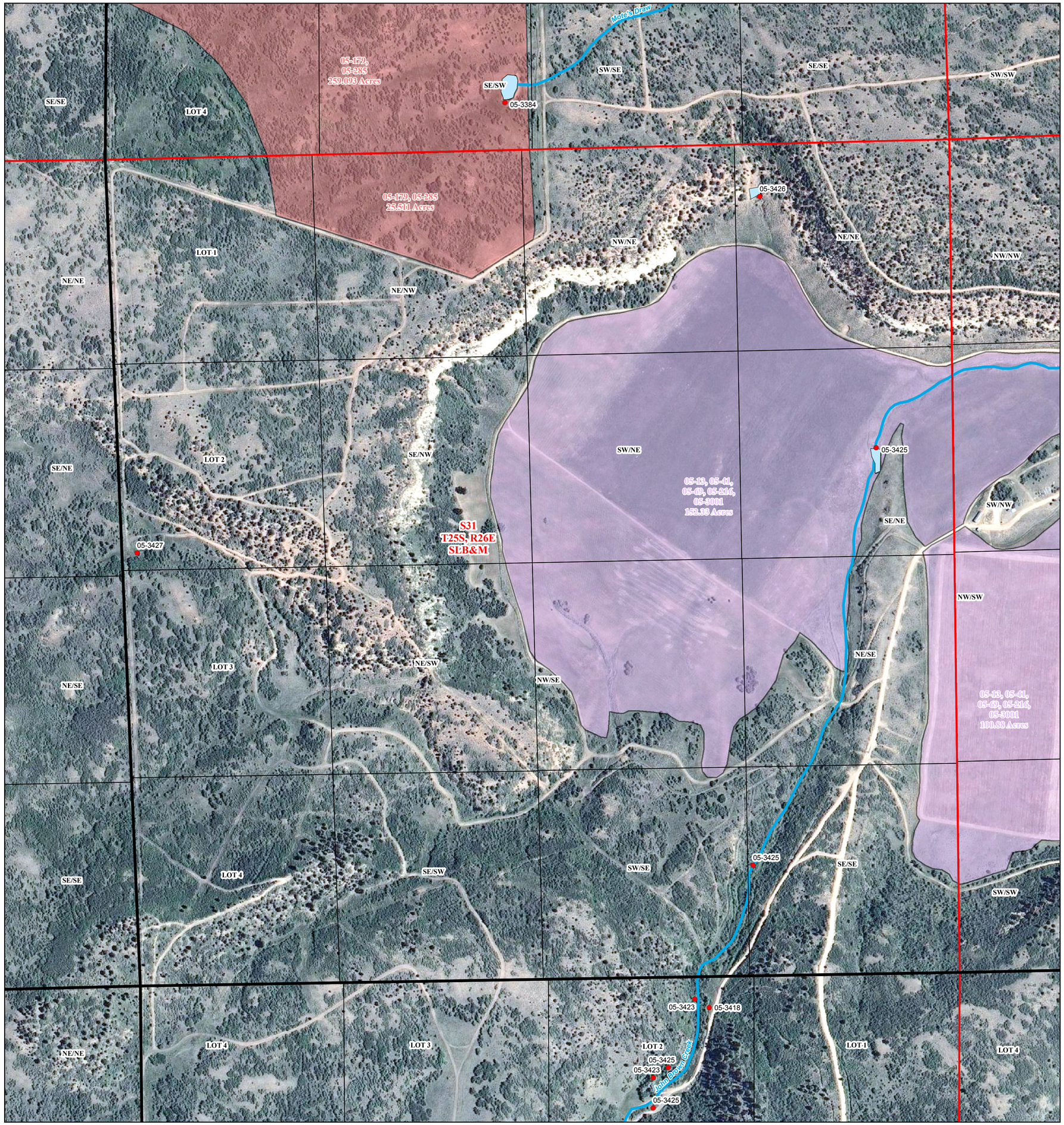

N

RF 1:4,800

0 400 800 Feet

Legend

- Book Boundary
- Point of Diversion
- Township
- Sections
- Section Subdivisions
- Ponds
- Streams

Irrigation

Water Right Numbers

- 05-13, 05-41, 05-69, 05-216, 05-3001
- 05-179, 05-285

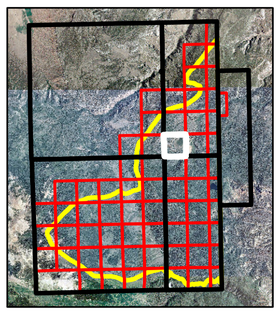

Digitized by: JZ, MH
Field verified by: RW, DH, TDW
Reviewed by: BB
Imagery date: 2004
Date plotted: 10/29/2014

Colorado River Division Taylor Flat Subdivision
Area 05 Book 3
State of Utah, Department of Natural Resources, Divison of Water Rights
Section 31, T 25 S, R 26 E, SLB&M

Southeastern Utah
Regional Office
319 N. Carbonville Road
Suite B
PO Box 718
Price, Utah
84501
(435) 613-3750

Adjudication Program
Salt Lake Office
1594 W North Temple
Suite 220
PO Box 146300
Salt Lake City, UT
84114-6300
(801)538-7345

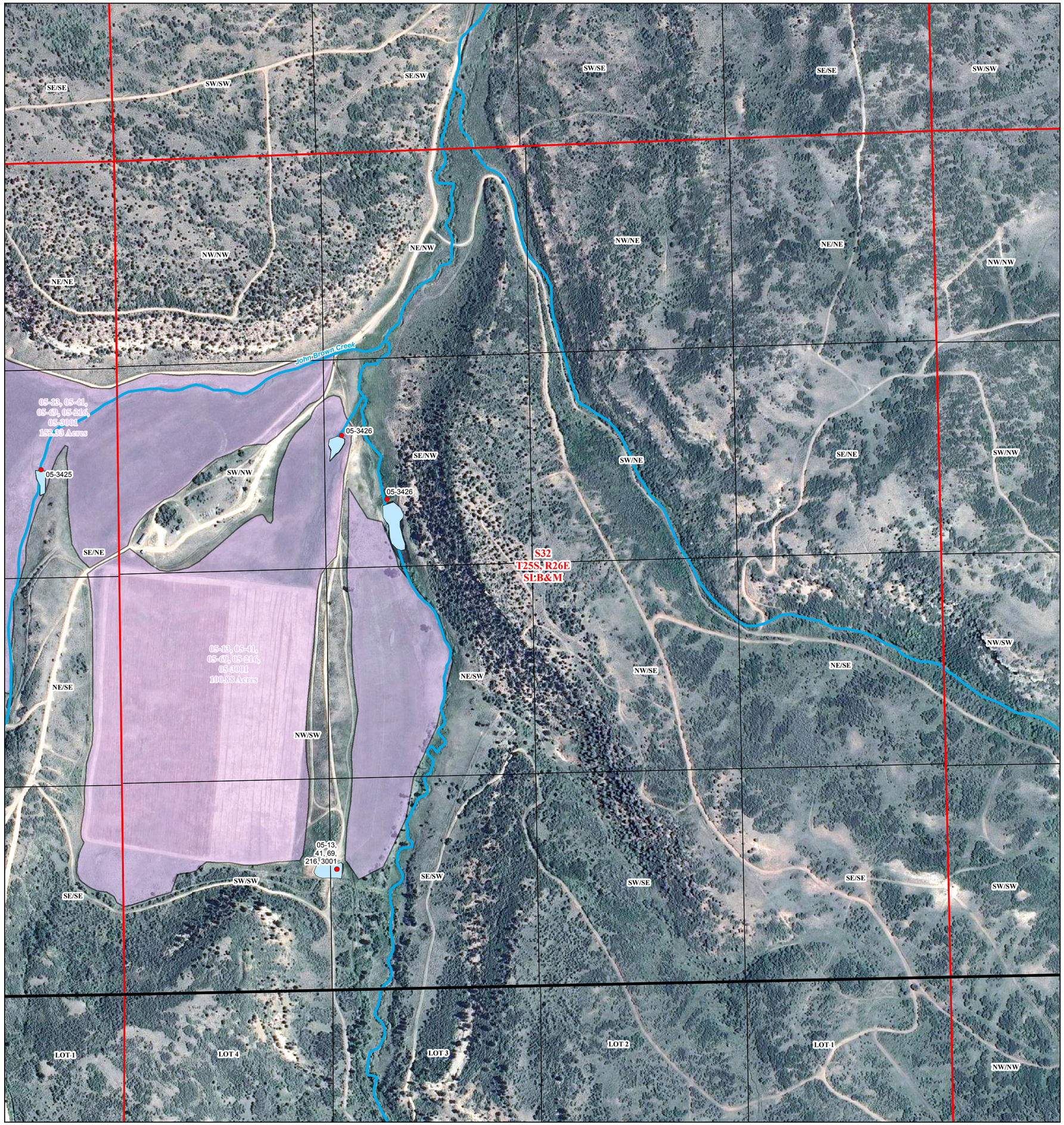

N

RF 1:4,800

0 400 800 Feet

Legend

- Book Boundary
- Point of Diversion
- Township
- Sections
- Section Subdivisions
- Ponds
- Streams

Irrigation

Water Right Numbers

- 05-13, 05-41, 05-69, 05-216, 05-3001

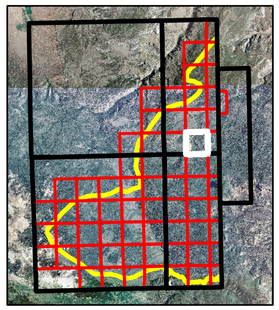

Digitized by: JZ, MH
Field verified by: RW, DH, TDW
Reviewed by: BB
Imagery date: 2004
Date plotted: 10/29/2014

Colorado River Division Taylor Flat Subdivision
Area 05 Book 3
State of Utah, Department of Natural Resources, Divison of Water Rights
Section 32, T 25 S, R 26 E, SLB&M

Southeastern Utah
Regional Office
319 N. Carbonville Road
Suite B
PO Box 718
Price, Utah
84501
(435) 613-3750

Adjudication Program
Salt Lake Office
1594 W North Temple
Suite 220
PO Box 146300
Salt Lake City, UT
84114-6300
(801)538-7345

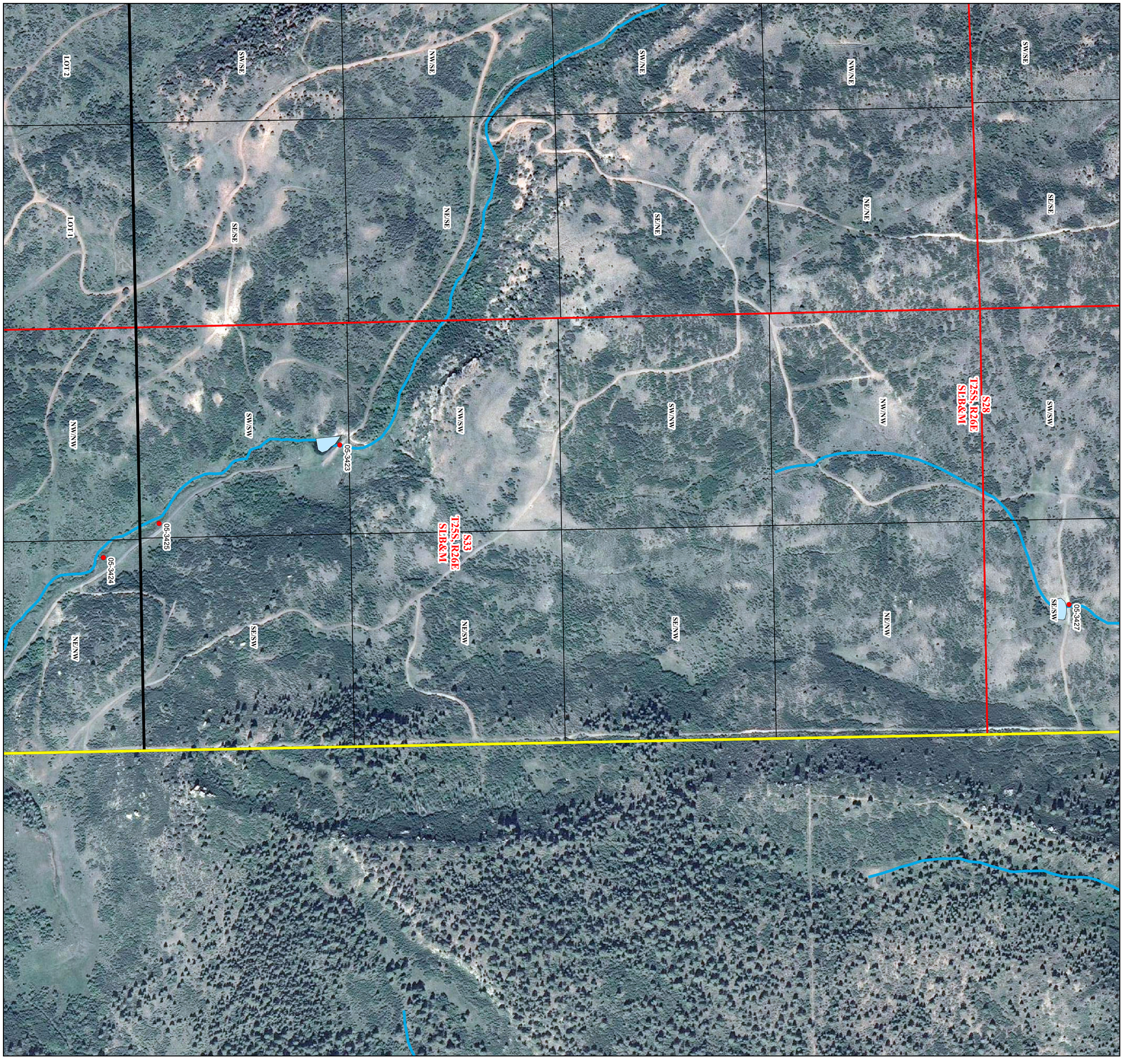

N

RF 1:4,800

0 400 800 Feet

Legend

- Book Boundary
- Point of Diversion
- Township
- Sections
- Section Subdivisions
- Ponds
- Streams

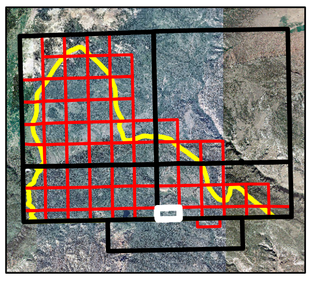

Southeastern Utah Regional Office 319 N. Carbonville Road Suite B PO Box 718 Price, Utah 84501 (435) 613-3750	Adjudication Program Salt Lake Office 1594 W North Temple Suite 220 PO Box 146300 Salt Lake City, UT 84114-6300 (801)538-7345	Colorado River Division Taylor Flat Subdivision Area 05 Book 3 State of Utah, Department of Natural Resources, Divison of Water Rights Section 33, T 25 S, R 26 E, SLB&M	Digitized by: JZ, MH Field verified by: RW, DH, TDW Reviewed by: BB Imagery date: 2004 Date plotted: 10/29/2014

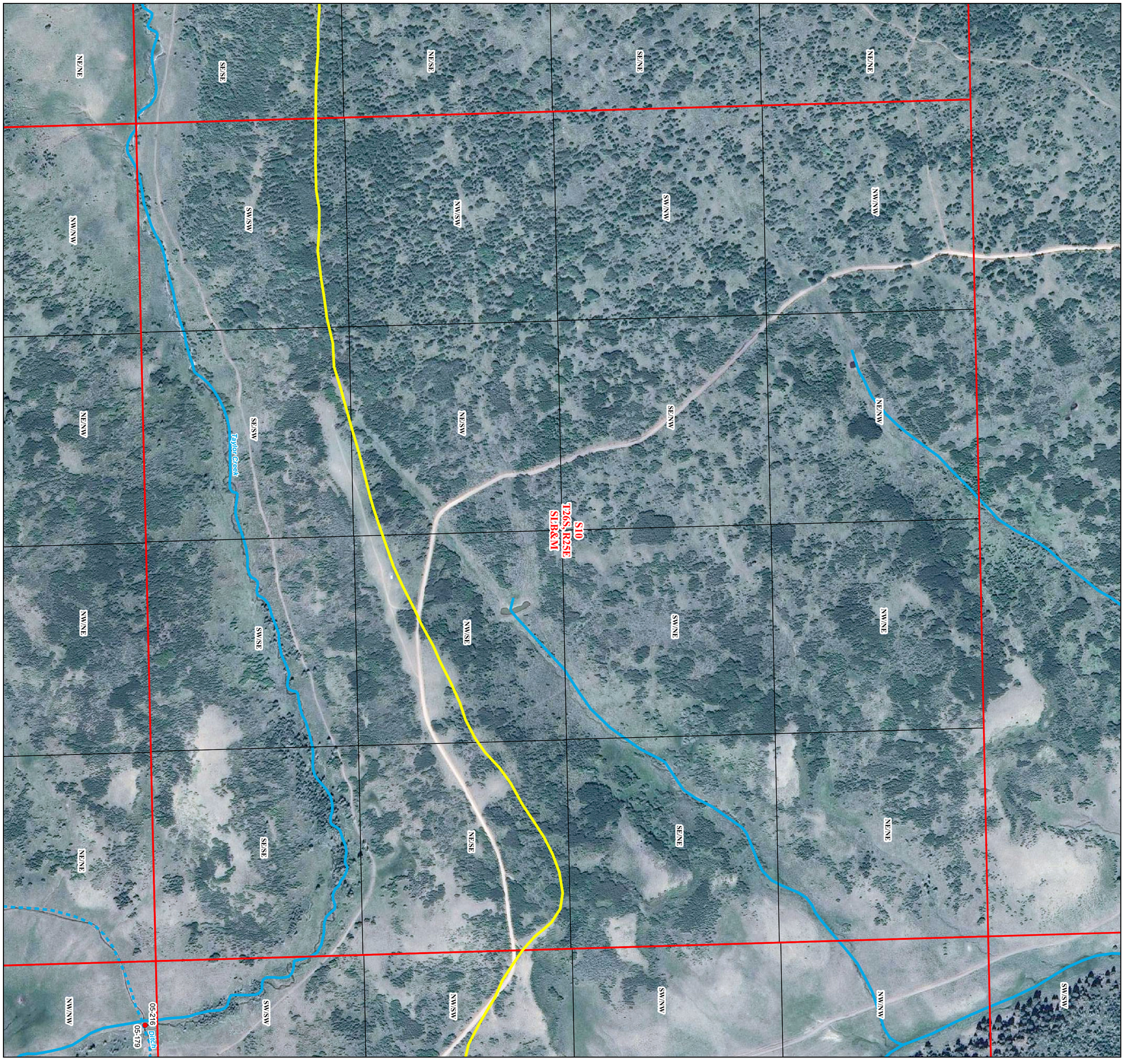

N

RF 1:4,800

0 400 800 Feet

Legend

- Book Boundary
- Point of Diversion
- Township
- Sections
- Section Subdivisions
- Streams
- Ditches

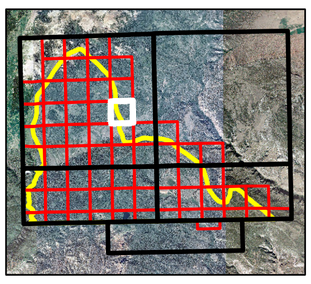

Southeastern Utah Regional Office 319 N. Carbonville Road Suite B PO Box 718 Price, Utah 84501 (435) 613-3750	Adjudication Program Salt Lake Office 1594 W North Temple Suite 220 PO Box 146300 Salt Lake City, UT 84114-6300 (801)538-7345	Colorado River Division Taylor Flat Subdivision Area 05 Book 3 State of Utah, Department of Natural Resources, Divison of Water Rights Section 10, T 26 S, R 25 E, SLB&M	Digitized by: JZ, MH Field verified by: RW, DH, TDW Reviewed by: BB Imagery date: 2004 Date plotted: 10/29/2014

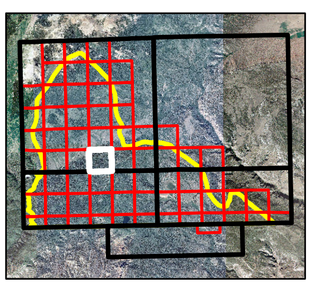

Southeastern Utah Regional Office 319 N. Carbonville Road Suite B PO Box 718 Price, Utah 84501 (435) 613-3750	Adjudication Program Salt Lake Office 1594 W North Temple Suite 220 PO Box 146300 Salt Lake City, UT 84114-6300 (801)538-7345	Colorado River Division Taylor Flat Subdivision Area 05 Book 3 State of Utah, Department of Natural Resources, Divison of Water Rights Section 13, T 26 S, R 25 E, SLB&M	Digitized by: JZ, MH Field verified by: RW, DH, TDW Reviewed by: BB Imagery date: 2004 Date plotted: 10/29/2014

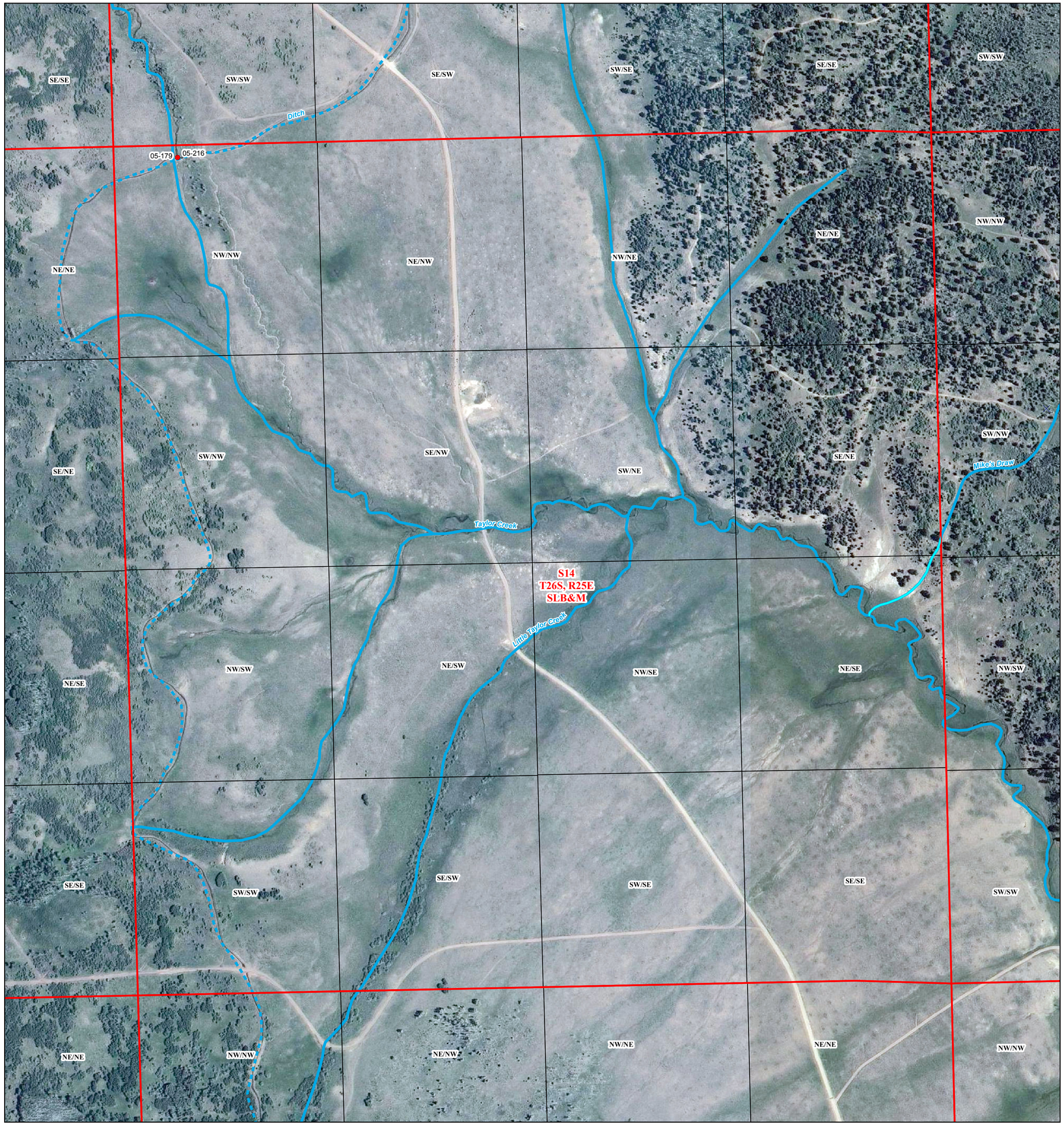

N

RF 1:4,800

0 400 800 Feet

Legend

- Book Boundary
- Point of Diversion
- Township
- Sections
- Section Subdivisions
- Streams
- Ditches

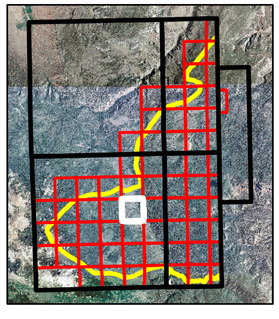

Page 15 of 30

Digitized by: JZ, MH
Field verified by: RW, DH, TDW
Reviewed by: BB
Imagery date: 2004
Date plotted: 10/29/2014

Colorado River Division Taylor Flat Subdivision
Area 05 Book 3
State of Utah, Department of Natural Resources, Divison of Water Rights
Section 14, T 26 S, R 25 E, SLB&M

Southeastern Utah
Regional Office
319 N. Carbonville Road
Suite B
PO Box 718
Price, Utah
84501
(435) 613-3750

Adjudication Program
Salt Lake Office
1594 W North Temple
Suite 220
PO Box 146300
Salt Lake City, UT
84114-6300
(801)538-7345

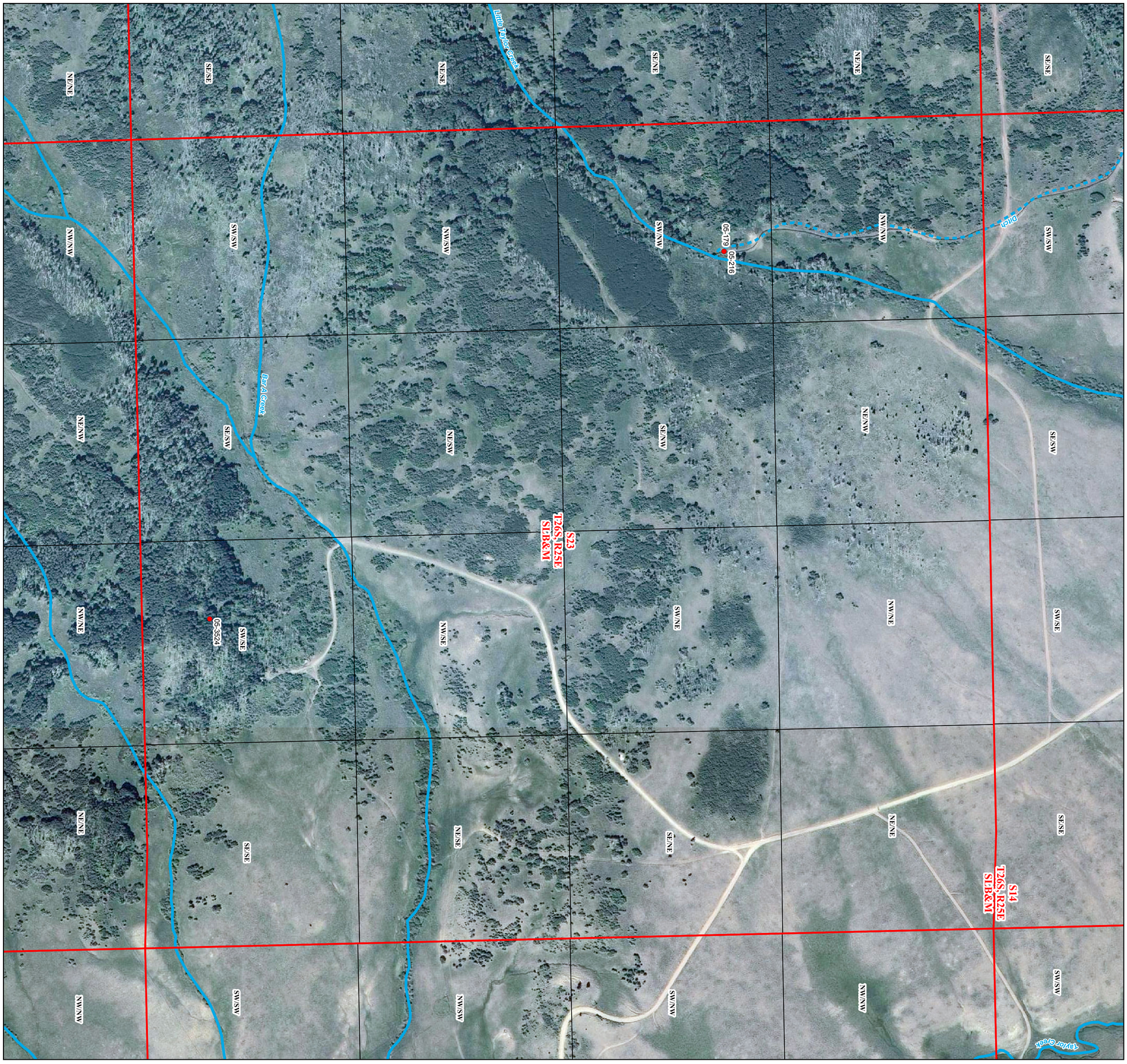

Legend

- Book Boundary
- Point of Diversion
- Township
- Sections
- Section Subdivisions
- Streams
- Ditches

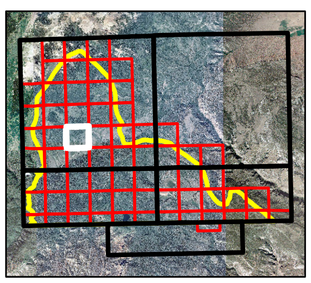

Southeastern Utah Regional Office 319 N. Carbonville Road Suite B PO Box 718 Price, Utah 84501 (435) 613-3750	Adjudication Program Salt Lake Office 1594 W North Temple Suite 220 PO Box 146300 Salt Lake City, UT 84114-6300 (801)538-7345	Colorado River Division Taylor Flat Subdivision Area 05 Book 3 State of Utah, Department of Natural Resources, Divison of Water Rights Section 23, T 26 S, R 25 E, SLB&M	Digitized by: JZ, MH Field verified by: RW, DH, TDW Reviewed by: BB Imagery date: 2004 Date plotted: 10/29/2014

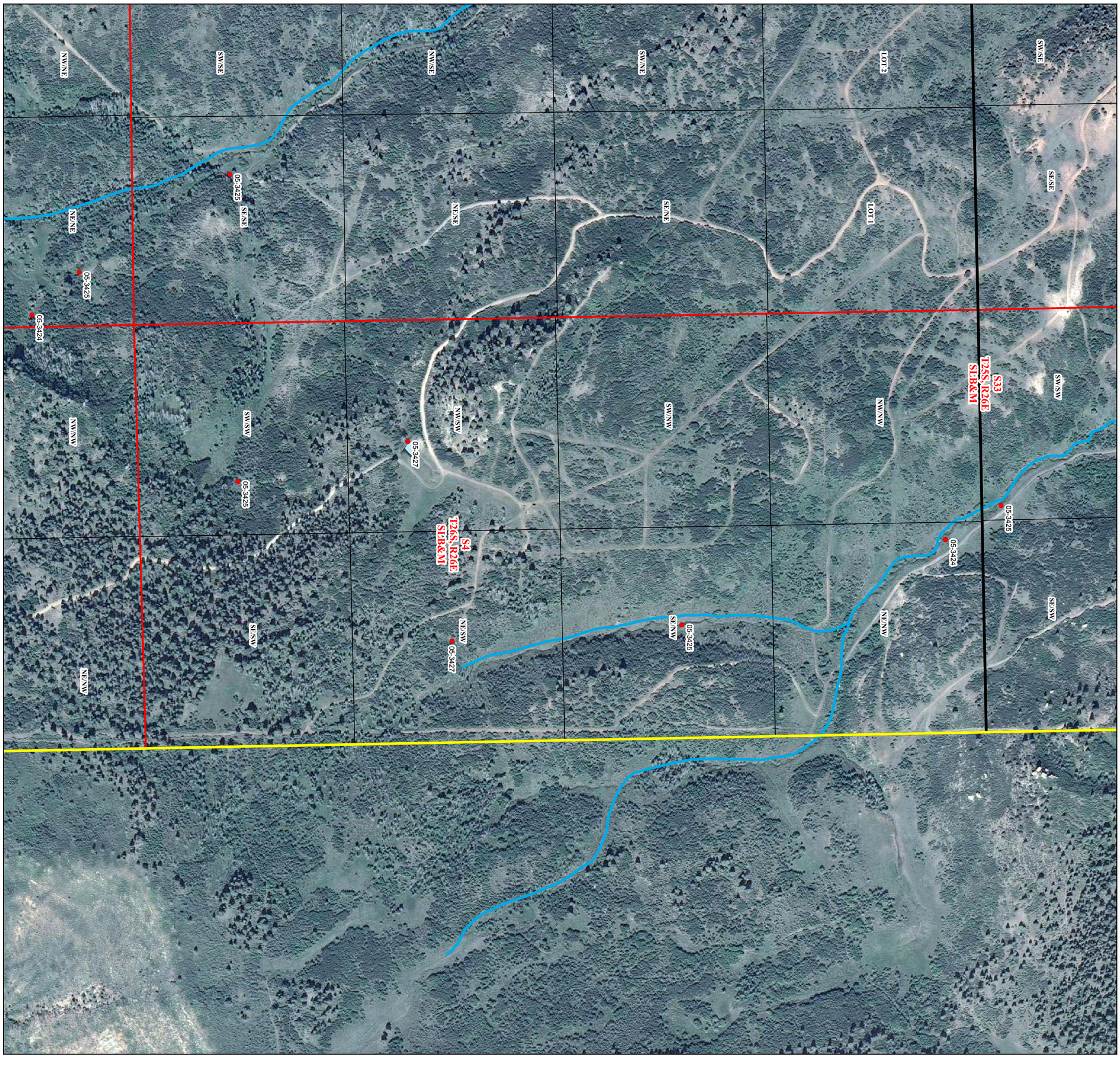

N

RF 1:4,800

0 400 800 Feet

Legend

- Book Boundary
- Point of Diversion
- Township
- Sections
- Section Subdivisions
- Ponds
- Streams

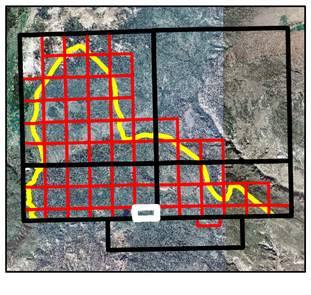

Southeastern Utah Regional Office 319 N. Carbonville Road Suite B PO Box 718 Price, Utah 84501 (435) 613-3750	Adjudication Program Salt Lake Office 1594 W North Temple Suite 220 PO Box 146300 Salt Lake City, UT 84114-6300 (801)538-7345	Colorado River Division Taylor Flat Subdivision Area 05 Book 3 State of Utah, Department of Natural Resources, Divison of Water Rights Section 4, T 26 S, R 26 E, SLB&M	Digitized by: JZ, MH Field verified by: RW, DH, TDW Reviewed by: BB Imagery date: 2004 Date plotted: 10/29/2014

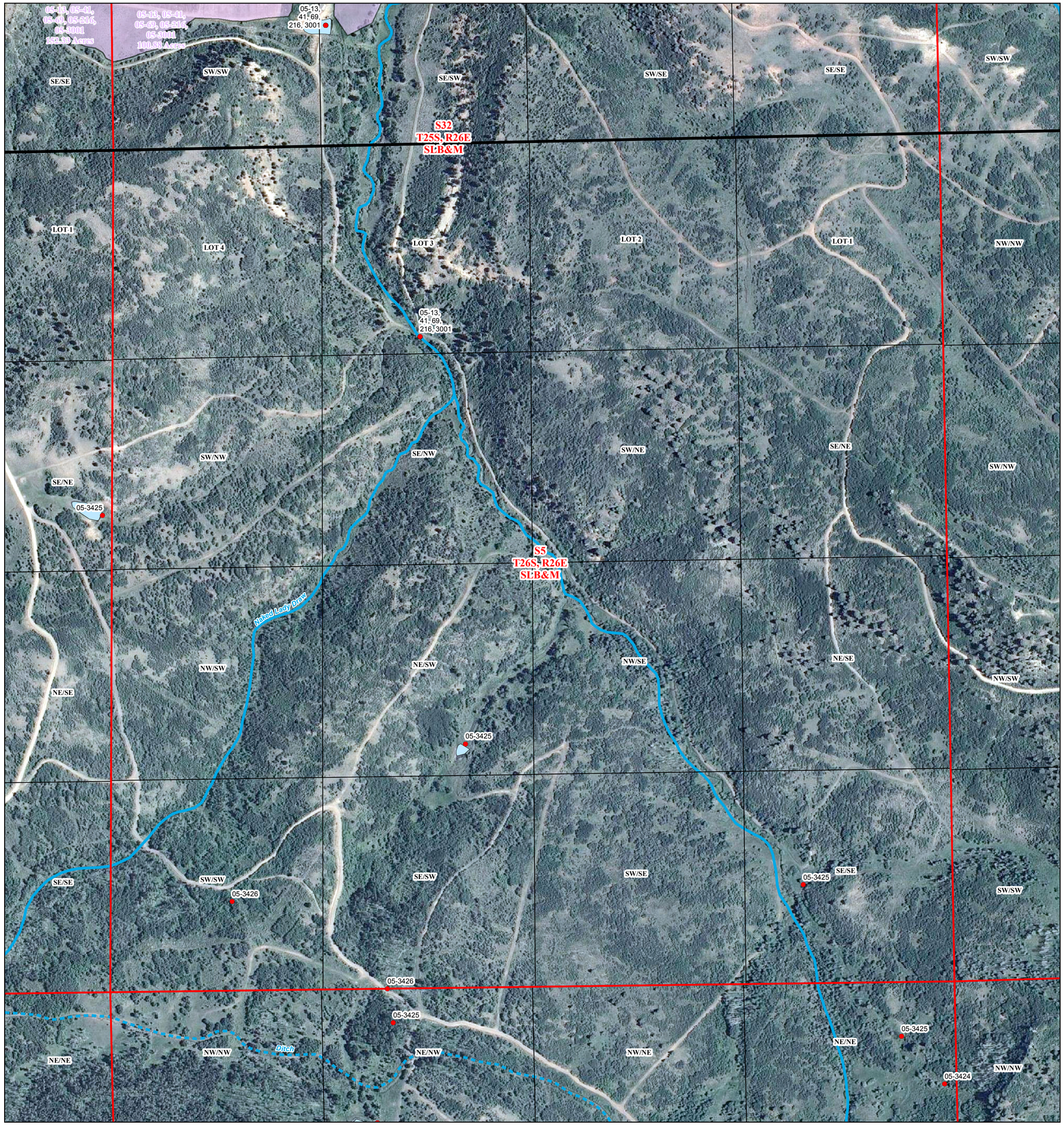

N

RF 1:4,800

0 400 800 Feet

Legend

- Book Boundary
- Point of Diversion
- Township
- Sections
- Section Subdivisions
- Ponds
- Streams
- Ditches
- Irrigation
- Water Right Numbers
- 05-13, 05-41, 05-69, 05-216, 05-3001

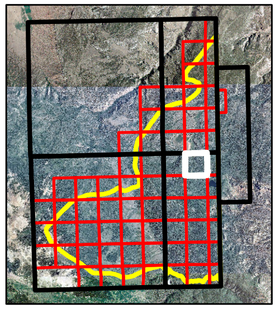

Digitized by: JZ, MH
Field verified by: RW, DH, TDW
Reviewed by: BB
Imagery date: 2004
Date plotted: 10/29/2014

Colorado River Division Taylor Flat Subdivision
Area 05 Book 3
State of Utah, Department of Natural Resources, Divison of Water Rights
Section 5, T 26 S, R 26 E, SLB&M

Southeastern Utah
Regional Office
319 N. Carbonville Road
Suite B
PO Box 718
Price, Utah
84501
(435) 613-3750

Adjudication Program
Salt Lake Office
1594 W North Temple
Suite 220
PO Box 146300
Salt Lake City, UT
84114-6300
(801)538-7345

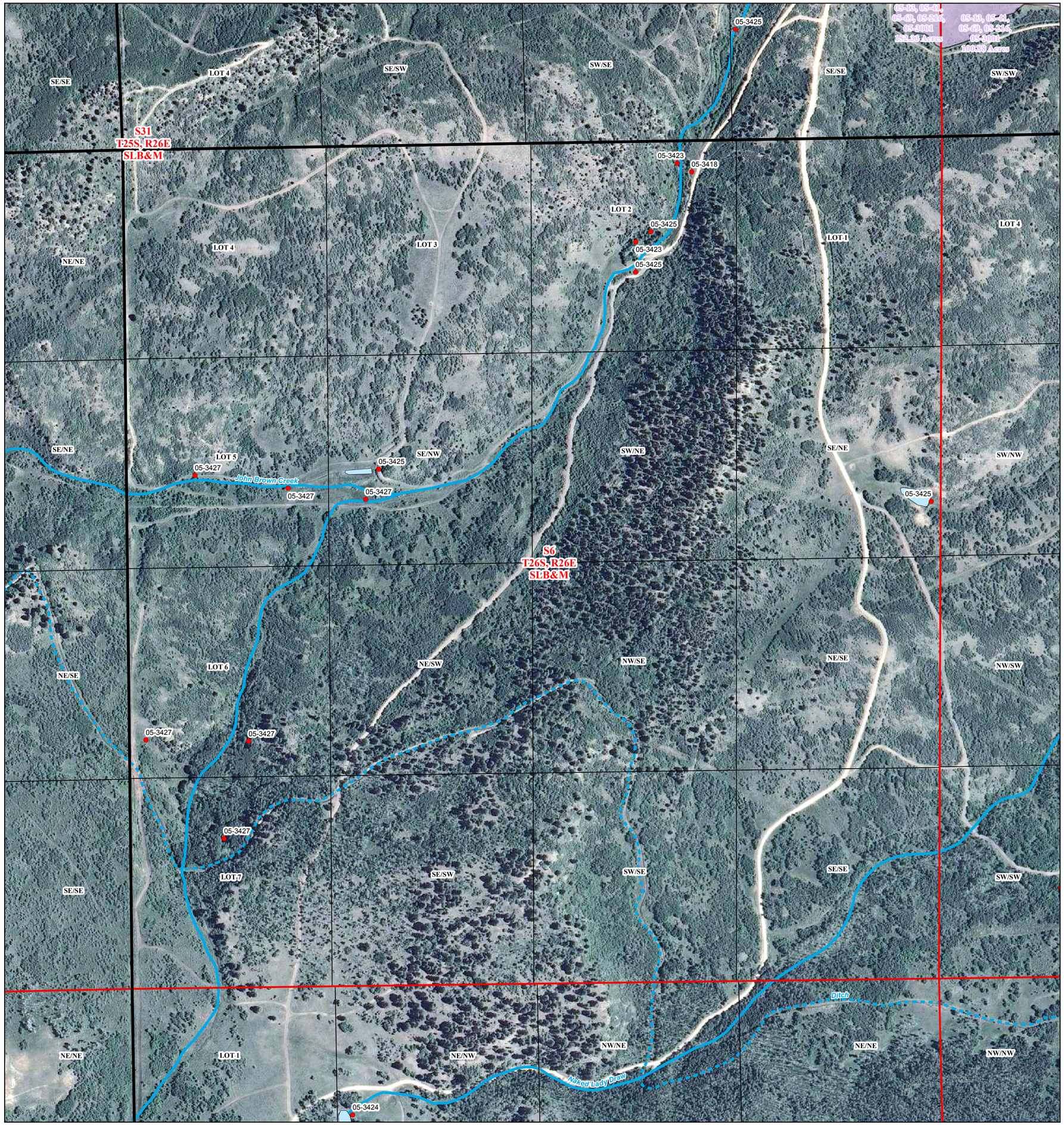

N

RF 1:4,800

0 400 800 Feet

Legend

- Book Boundary
- Point of Diversion
- Township
- Sections
- Section Subdivisions
- Ponds
- Streams
- Ditches
- Irrigation
- Water Right Numbers
- 05-13, 05-41, 05-69, 05-216, 05-3001

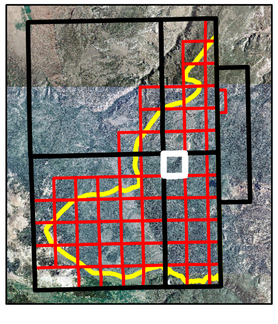

Digitized by: JZ, MH
Field verified by: RW, DH, TDW
Reviewed by: BB
Imagery date: 2004
Date plotted: 10/29/2014

Colorado River Division Taylor Flat Subdivision
Area 05 Book 3
State of Utah, Department of Natural Resources, Divison of Water Rights
Section 6, T 26 S, R 26 E, SLB&M

Adjudication Program
Salt Lake Office
1594 W North Temple
Suite 220
PO Box 146300
Salt Lake City, UT
84114-6300
(801)538-7345

Southeastern Utah
Regional Office
319 N. Carbonville Road
Suite B
PO Box 718
Price, Utah
84501
(435) 613-3750

N

RF 1:4,800

Feet

0 400 800

Legend

- Book Boundary
- Point of Diversion
- Township
- Sections
- Section Subdivisions
- Ponds
- Streams
- Ditches

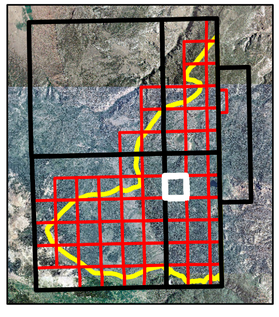

Digitized by: JZ, MH
Field verified by: RW, DH, TDW
Reviewed by: BB
Imagery date: 2004
Date plotted: 10/29/2014

Colorado River Division Taylor Flat Subdivision
Area 05 Book 3
State of Utah, Department of Natural Resources, Divison of Water Rights
Section 7, T 26 S, R 26 E, SLB&M

Southeastern Utah
Regional Office
319 N. Carbonville Road
Suite B
PO Box 718
Price, Utah
84501
(435) 613-3750

Adjudication Program
Salt Lake Office
1594 W North Temple
Suite 220
PO Box 146300
Salt Lake City, UT
84114-6300
(801)538-7345

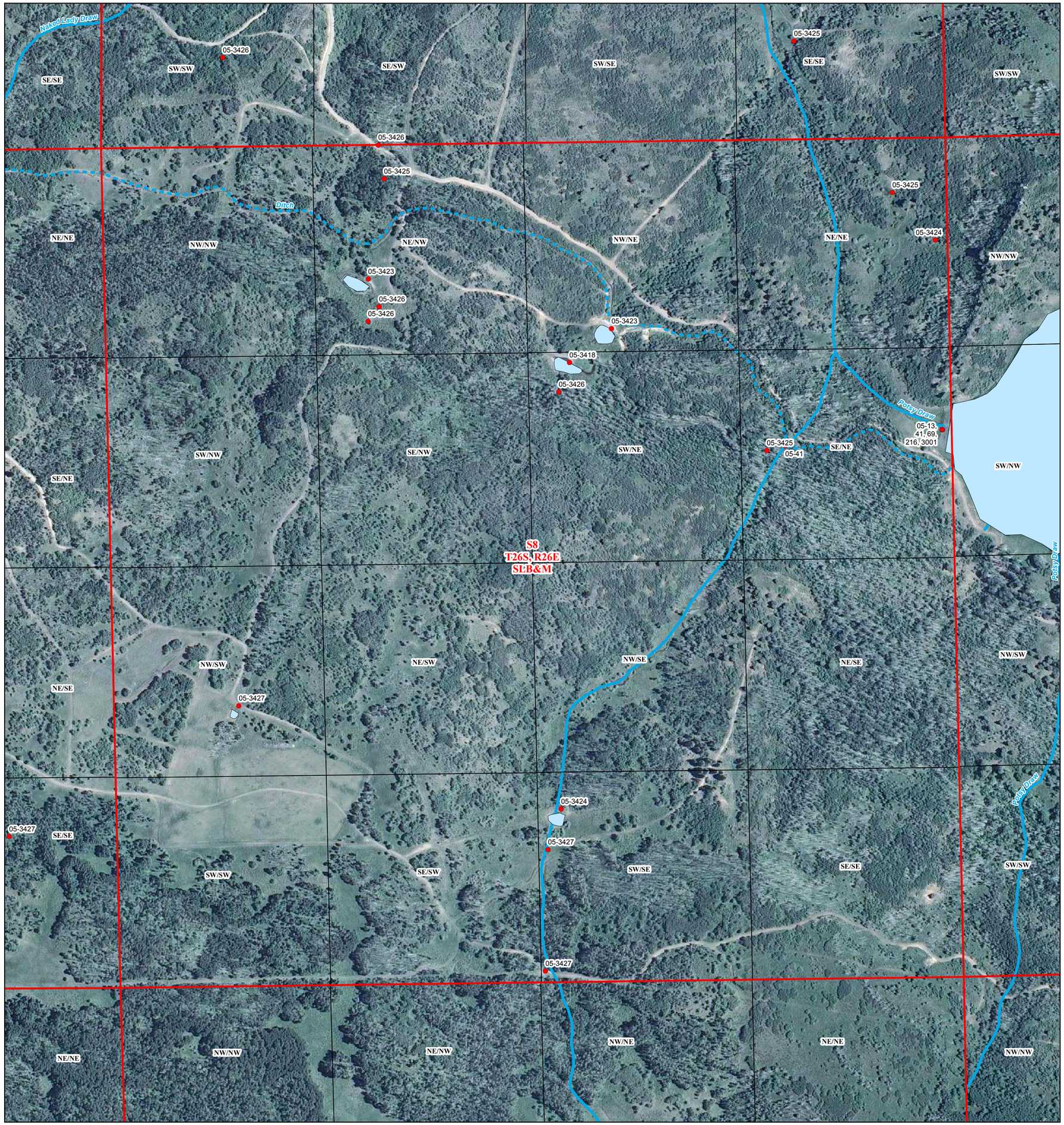

N

RF 1:4,800

0 400 800 Feet

Digitized by: JZ, MH
Field verified by: RW, DH, TDW
Reviewed by: BB
Imagery date: 2004
Date plotted: 10/29/2014

Legend

- Book Boundary
- Point of Diversion
- Township
- Sections
- Section Subdivisions
- Ponds
- Streams
- Ditches

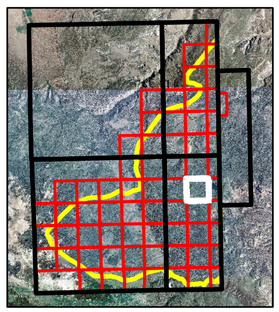

Colorado River Division Taylor Flat Subdivision
Area 05 Book 3
State of Utah, Department of Natural Resources, Divison of Water Rights
Section 8, T 26 S, R 26 E, SLB&M

Southeastern Utah
Regional Office
319 N. Carbonville Road
Suite B
PO Box 718
Price, Utah
84501
(435) 613-3750

Adjudication Program
Salt Lake Office
1594 W North Temple
Suite 220
PO Box 146300
Salt Lake City, UT
84114-6300
(801)538-7345

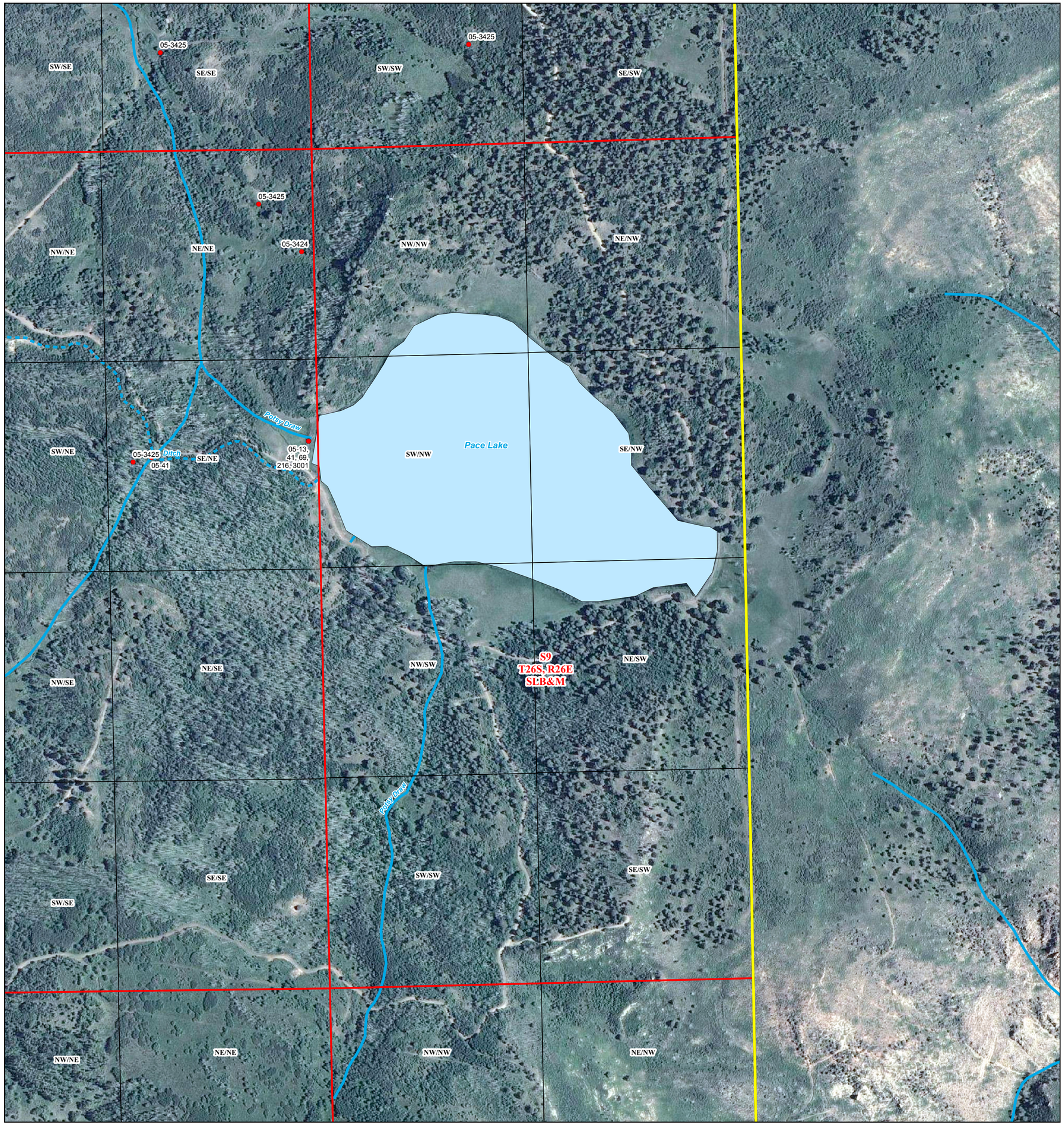

N

RF 1:4,800

Feet

0 400 800

Legend

- Book Boundary
- Point of Diversion
- Township
- Sections
- Section Subdivisions
- Ponds
- Streams
- Ditches

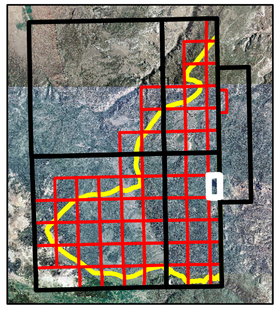

Digitized by: JZ, MH
Field verified by: RW, DH, TDW
Reviewed by: BB
Imagery date: 2004
Date plotted: 10/29/2014

Colorado River Division Taylor Flat Subdivision
Area 05 Book 3
State of Utah, Department of Natural Resources, Divison of Water Rights
Section 9, T 26 S, R 26 E, SLB&M

Adjudication Program
Salt Lake Office
1594 W North Temple
Suite 220
PO Box 146300
Salt Lake City, UT
84114-6300
(801)538-7345

Southeastern Utah
Regional Office
319 N. Carbonville Road
Suite B
PO Box 718
Price, Utah
84501
(435) 613-3750

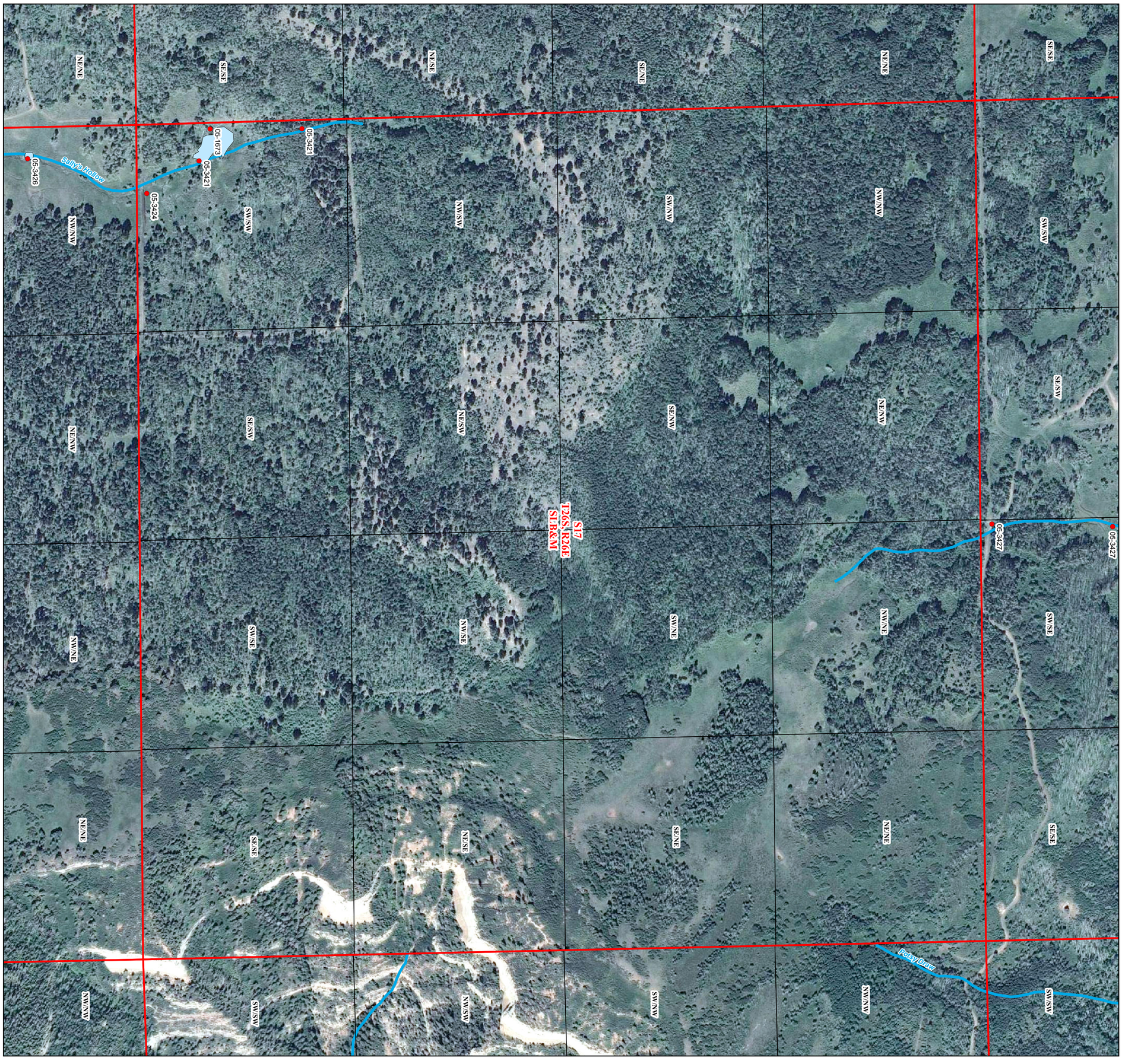

N

RF 1:4,800

0 400 800 Feet

Legend

- Book Boundary
- Point of Diversion
- Township
- Sections
- Section Subdivisions
- Ponds
- Streams

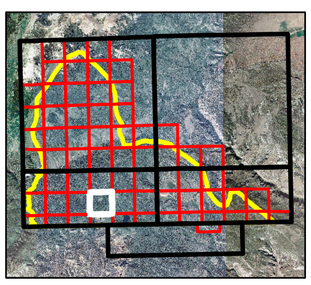

Southeastern Utah Regional Office 319 N. Carbonville Road Suite B PO Box 718 Price, Utah 84501 (435) 613-3750	Adjudication Program Salt Lake Office 1594 W North Temple Suite 220 PO Box 146300 Salt Lake City, UT 84114-6300 (801)538-7345	Colorado River Division Taylor Flat Subdivision Area 05 Book 3 State of Utah, Department of Natural Resources, Divison of Water Rights Section 17, T 26 S, R 26 E, SLB&M	Digitized by: JZ, MH Field verified by: RW, DH, TDW Reviewed by: BB Imagery date: 2004 Date plotted: 10/29/2014

N

RF 1:4,800

Feet

0 400 800

Digitized by: JZ, MH
Field verified by: RW, DH, TDW
Reviewed by: BB
Imagery date: 2004
Date plotted: 10/29/2014

Legend

- Book Boundary
- Point of Diversion
- Township
- Sections
- Section Subdivisions
- Point to Point
- Ponds
- Streams

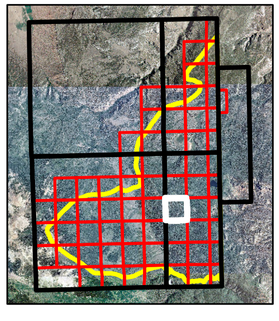

Colorado River Division Taylor Flat Subdivision
Area 05 Book 3
State of Utah, Department of Natural Resources, Divison of Water Rights
Section 18, T 26 S, R 26 E, SLB&M

Southeastern Utah
Regional Office
319 N. Carbonville Road
Suite B
PO Box 718
Price, Utah
84501
(435) 613-3750

Adjudication Program
Salt Lake Office
1594 W North Temple
Suite 220
PO Box 146300
Salt Lake City, UT
84114-6300
(801)538-7345

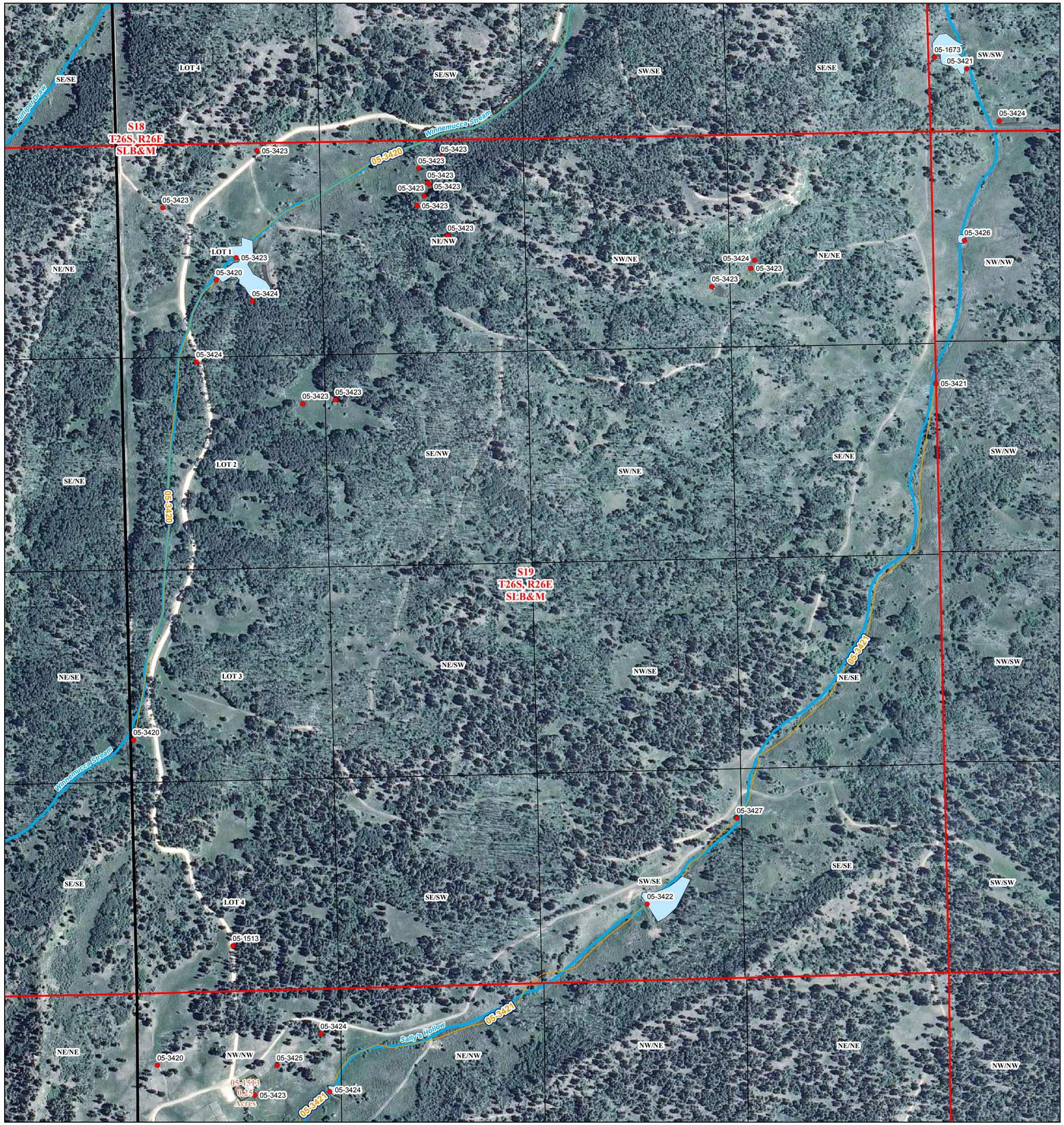

N

RF 1:4,800

0 400 800 Feet

Digitized by: JZ, MH
Field verified by: RW, DH, TDW
Reviewed by: BB
Imagery date: 2004
Date plotted: 10/29/2014

Legend

- Book Boundary
- Point of Diversion
- Township
- Sections
- Section Subdivisions
- Point to Point
- Ponds
- Streams

Irrigation

Water Right Numbers

05-1513

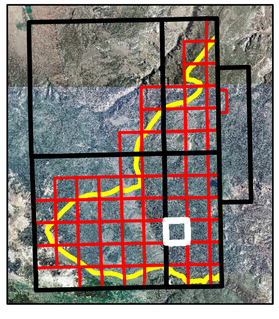

Colorado River Division Taylor Flat Subdivision
Area 05 Book 3
State of Utah, Department of Natural Resources, Divison of Water Rights
Section 19, T 26 S, R 26 E, SLB&M

Southeastern Utah
Regional Office
319 N. Carbonville Road
Suite B
PO Box 718
Price, Utah
84501
(435) 613-3750

Adjudication Program
Salt Lake Office
1594 W North Temple
Suite 220
PO Box 146300
Salt Lake City, UT
84114-6300
(801)538-7345

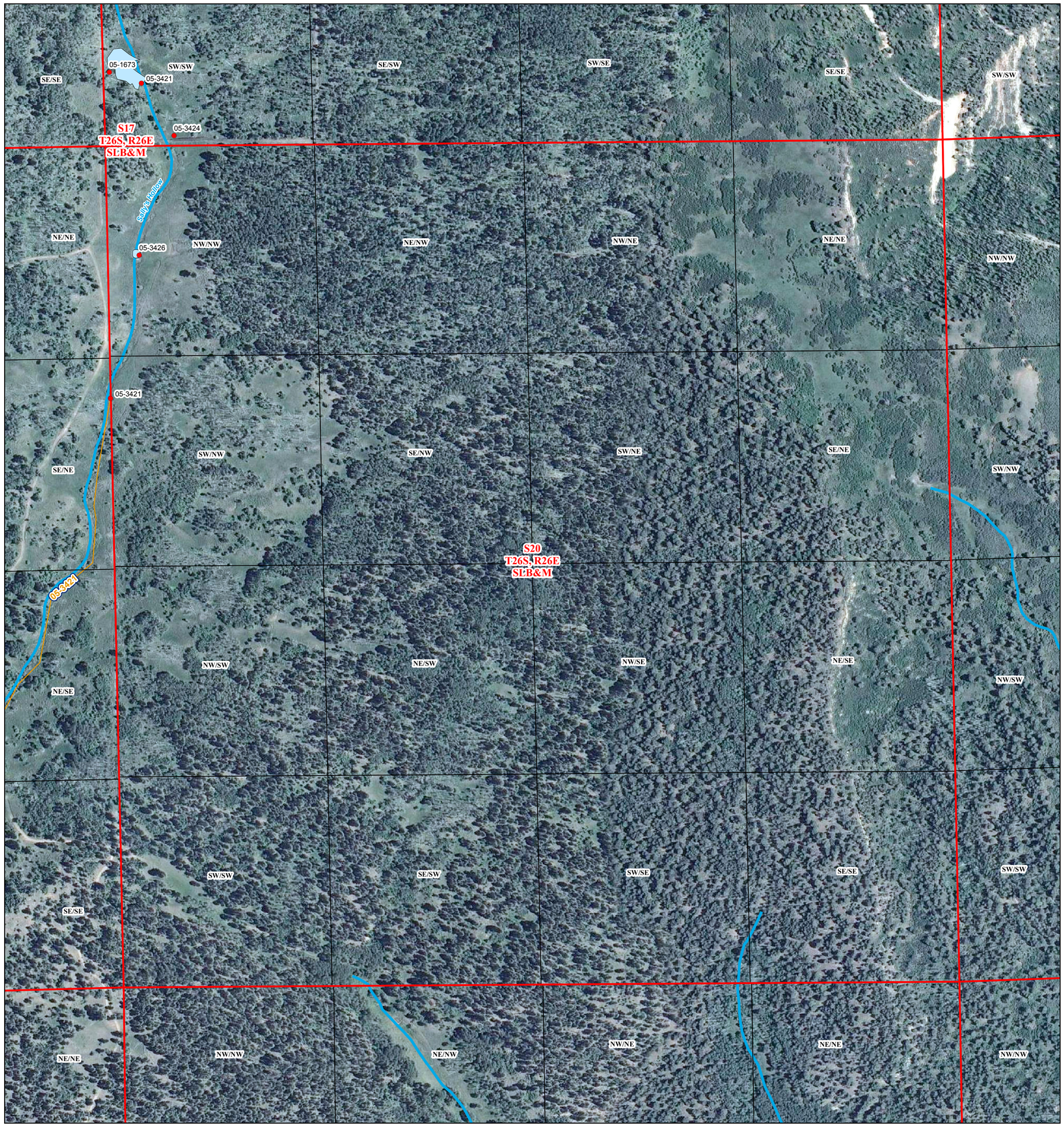

N

RF 1:4,800

0 400 800 Feet

Legend

- Book Boundary
- Point of Diversion
- Township
- Sections
- Section Subdivisions
- Point to Point
- Ponds
- Streams

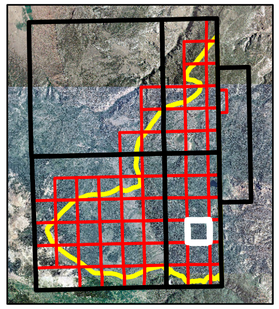

Page 26 of 30

Digitized by: JZ, MH
Field verified by: RW, DH, TDW
Reviewed by: BB
Imagery date: 2004
Date plotted: 10/29/2014

Colorado River Division Taylor Flat Subdivision
Area 05 Book 3
State of Utah, Department of Natural Resources, Divison of Water Rights
Section 20, T 26 S, R 26 E, SLB&M

Southeastern Utah
Regional Office
319 N. Carbonville Road
Suite B
PO Box 718
Price, Utah
84501
(435) 613-3750

Adjudication Program
Salt Lake Office
1594 W North Temple
Suite 220
PO Box 146300
Salt Lake City, UT
84114-6300
(801)538-7345

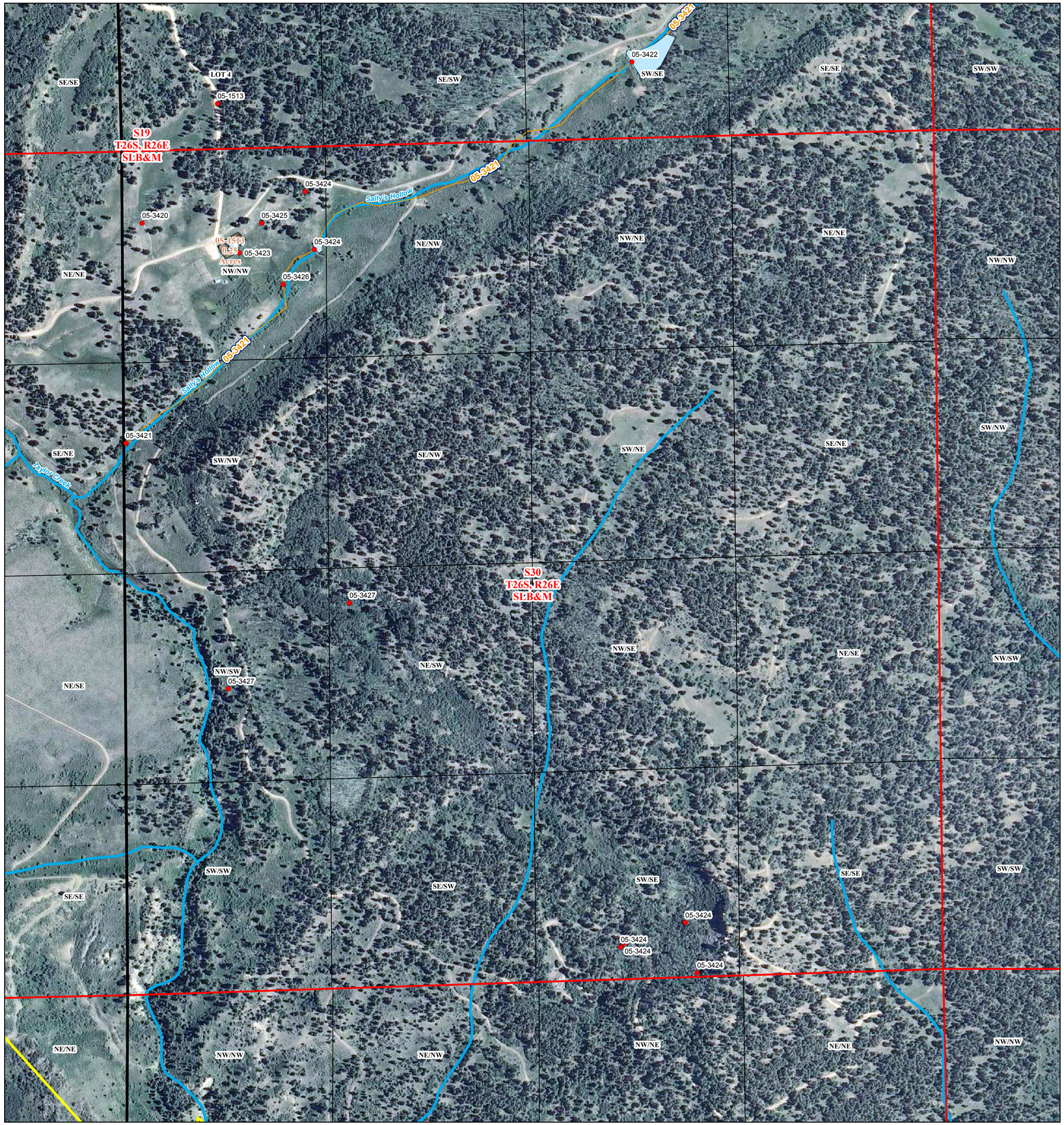

N

RF 1:4,800

0 400 800 Feet

Digitized by: JZ, MH
Field verified by: RW, DH, TDW
Reviewed by: BB
Imagery date: 2004
Date plotted: 10/29/2014

Legend

- Book Boundary
- Point of Diversion
- Township
- Sections
- Section Subdivisions
- Point to Point
- Ponds
- Streams

Irrigation

Water Right Numbers

05-1513

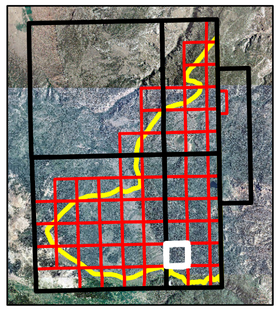

Colorado River Division Taylor Flat Subdivision
Area 05 Book 3
State of Utah, Department of Natural Resources, Divison of Water Rights
Section 30, T 26 S, R 26 E, SLB&M

Southeastern Utah
Regional Office
319 N. Carbonville Road
Suite B
PO Box 718
Price, Utah
84501
(435) 613-3750

Adjudication Program
Salt Lake Office
1594 W North Temple
Suite 220
PO Box 146300
Salt Lake City, UT
84114-6300
(801)538-7345

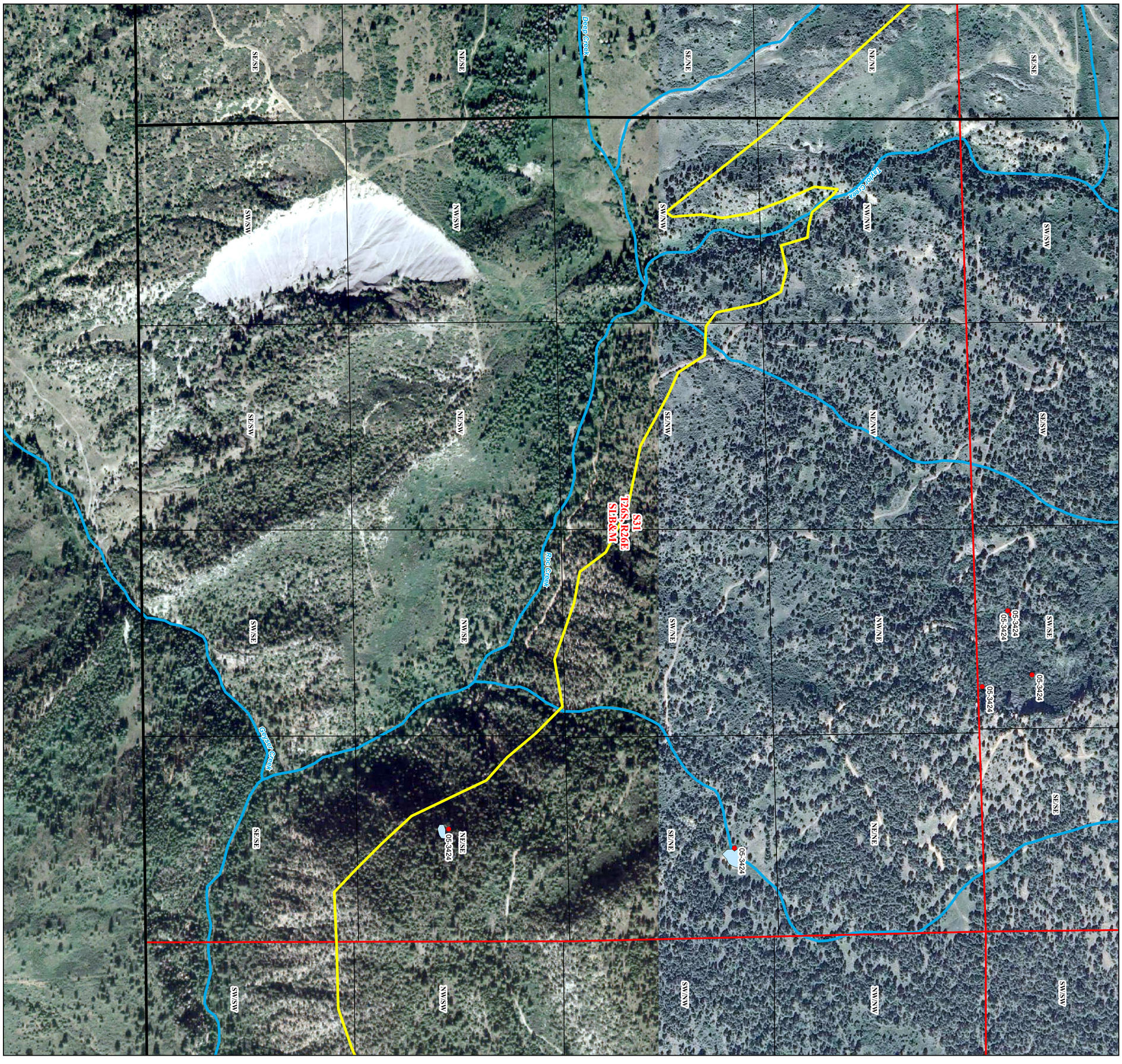

N

RF 1:4,800

0 400 800 Feet

Legend

- Book Boundary
- Point of Diversion
- Township
- Sections
- Section Subdivisions
- Ponds
- Streams

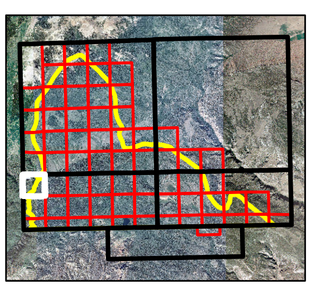

Southeastern Utah Regional Office 319 N. Carbonville Road Suite B PO Box 718 Price, Utah 84501 (435) 613-3750	Adjudication Program Salt Lake Office 1594 W North Temple Suite 220 PO Box 146300 Salt Lake City, UT 84114-6300 (801)538-7345	Colorado River Division Taylor Flat Subdivision Area 05 Book 3 State of Utah, Department of Natural Resources, Divison of Water Rights Section 31, T 26 S, R 26 E, SLB&M	Digitized by: JZ, MH Field verified by: RW, DH, TDW Reviewed by: BB Imagery date: 2004 Date plotted: 10/29/2014

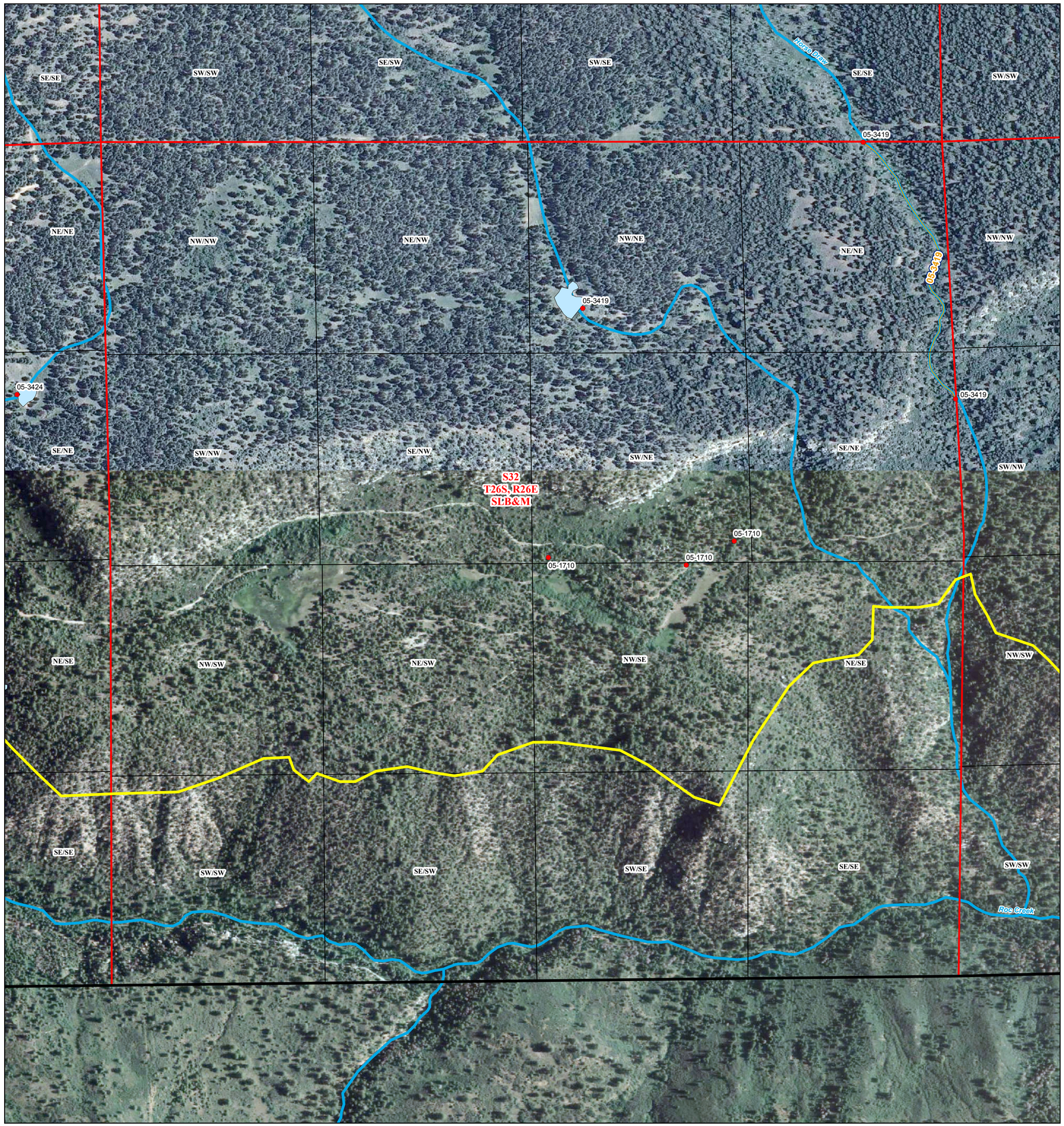

N

RF 1:4,800

0 400 800 Feet

Legend

- Book Boundary
- Point of Diversion
- Township
- Sections
- Section Subdivisions
- Point to Point
- Ponds
- Streams

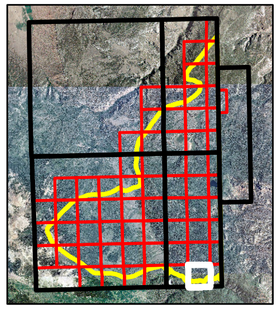

Digitized by: JZ, MH
Field verified by: RW, DH, TDW
Reviewed by: BB
Imagery date: 2004
Date plotted: 10/29/2014

Colorado River Division Taylor Flat Subdivision
Area 05 Book 3
State of Utah, Department of Natural Resources, Divison of Water Rights
Section 32, T 26 S, R 26 E, SLB&M

Southeastern Utah
Regional Office
319 N. Carbonville Road
Suite B
PO Box 718
Price, Utah
84501
(435) 613-3750

Adjudication Program
Salt Lake Office
1594 W North Temple
Suite 220
PO Box 146300
Salt Lake City, UT
84114-6300
(801)538-7345

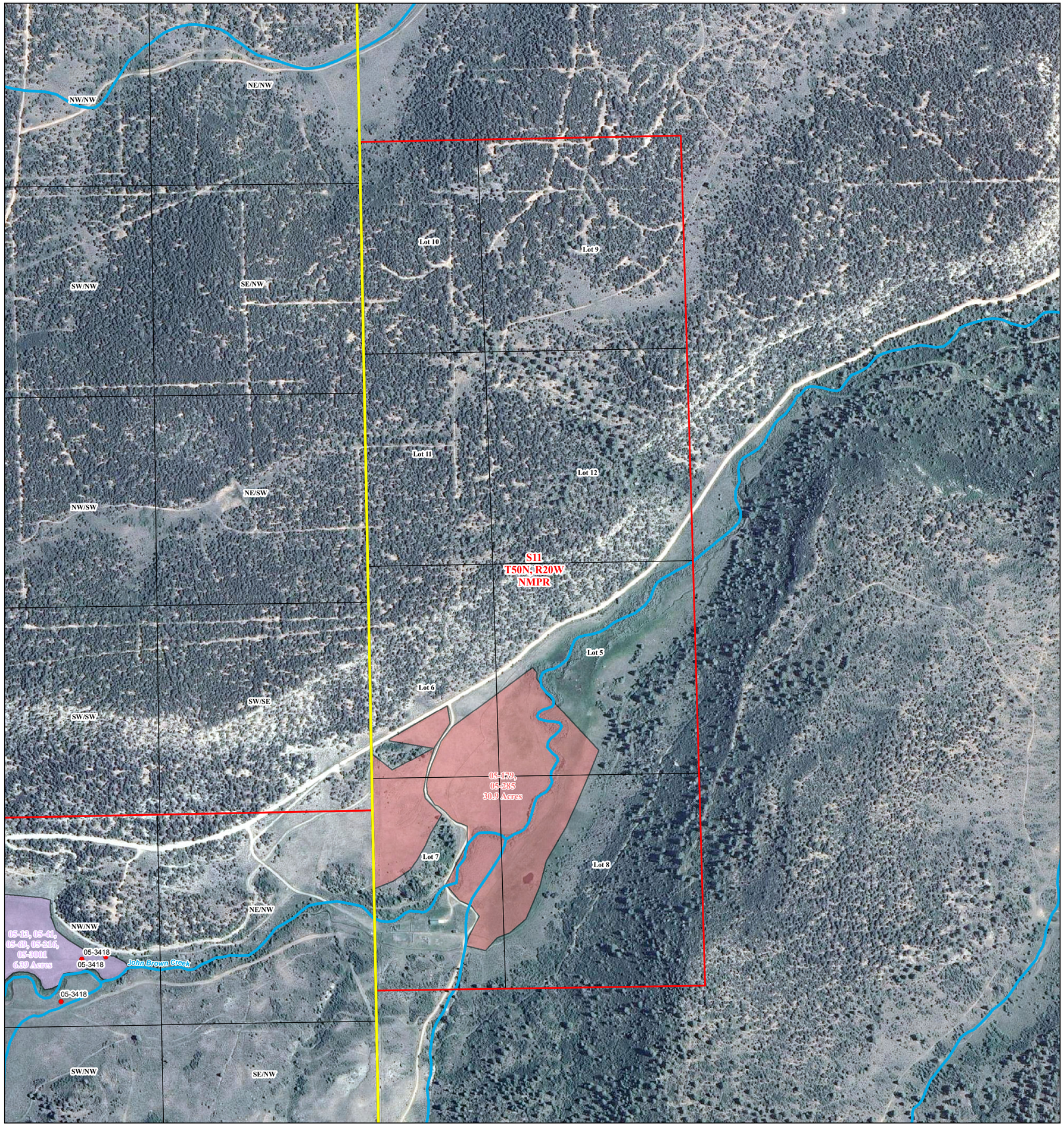

N

RF 1:4,800

Feet

0 400 800

Legend

- Book Boundary
- Point of Diversion
- Township
- Sections
- Section Subdivisions
- Streams

Irrigation Water Right Numbers

- 05-13, 05-41, 05-69, 05-216, 05-3001
- 05-179, 05-285

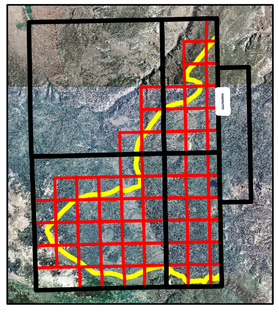

Digitized by: JZ, MH
Field verified by: RW, DH, TDW
Reviewed by: BB
Imagery date: 2004
Date plotted: 10/29/2014

Colorado River Division Taylor Flat Subdivision
Area 05 Book 3
State of Utah, Department of Natural Resources, Divison of Water Rights
Section 11, T 50 N, R 20 W, NMPM

Southeastern Utah
Regional Office
319 N. Carbonville Road
Suite B
PO Box 718
Price, Utah
84501
(435) 613-3750

Adjudication Program
Salt Lake Office
1594 W North Temple
Suite 220
PO Box 146300
Salt Lake City, UT
84114-6300
(801)538-7345