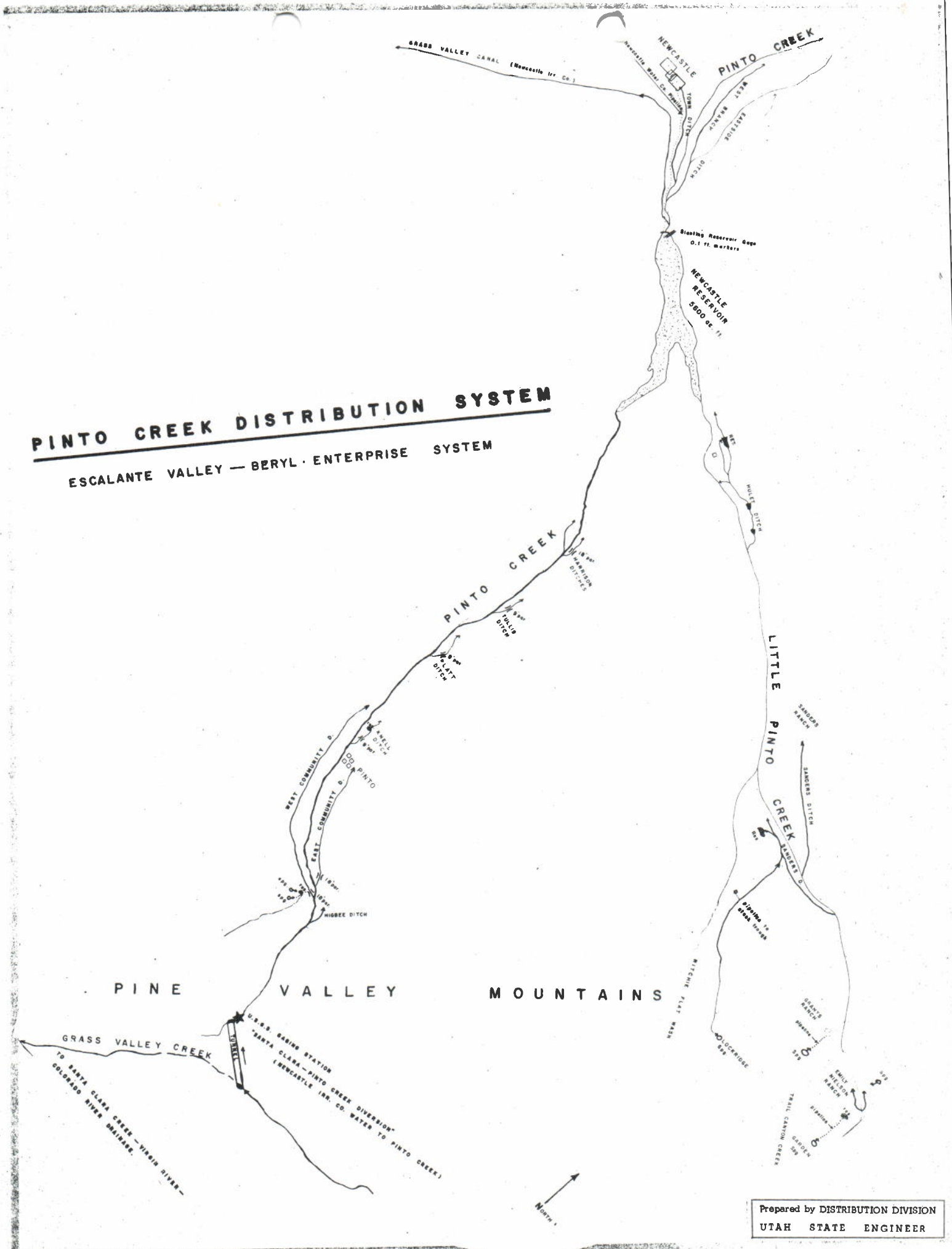
PINTO CREEK DISTRIBUTION SYSTEM
ESCALANTE VALLEY — BERYL · ENTERPRISE SYSTEM
GRASS VALLEY CANAL (Newcastle Irr. Co.)
NEWCASTLE
PINTO CREEK
Newcastle Water Co. Pipeline
NEWCASTLE RESERVOIR 5600 ac. ft.
Bleeding Reservoir Gage 0.1 ft. markers
WEST BRANCH DITCH
EASTSIDE DITCH
HULLS DITCH
HARRISON DITCHES
FULLER DITCH
SLATT DITCH
SNELL DITCH
WEST COMMUNITY D.
EAST COMMUNITY D.
OLD PINTO
WIGBEE DITCH
LITTLE PINTO CREEK
SANDERS RANCH
SANDERS DITCH
SANDERS D.
PIPELINE TO SANDERS RANCH
MITCHIE FLAT WASH
BLOCKRIDGE SPR.
GRANTS RANCH
SPRINGS
EMILY NELSON RANCH
PIPELINE
GARDEN SPR.
TWIN CANYON CREEK
PINE VALLEY MOUNTAINS
GRASS VALLEY CREEK
U.S.G.S. GAGING STATION "SANTA CLARA—PINTO CREEK DIVERSION" (NEWCASTLE IRR. CO. WATER TO PINTO CREEK)
TO SANTA CLARA CREEK—VIRGIN RIVER—COLORADO RIVER DRAINAGE
NORTH
Prepared by DISTRIBUTION DIVISION
UTAH STATE ENGINEER

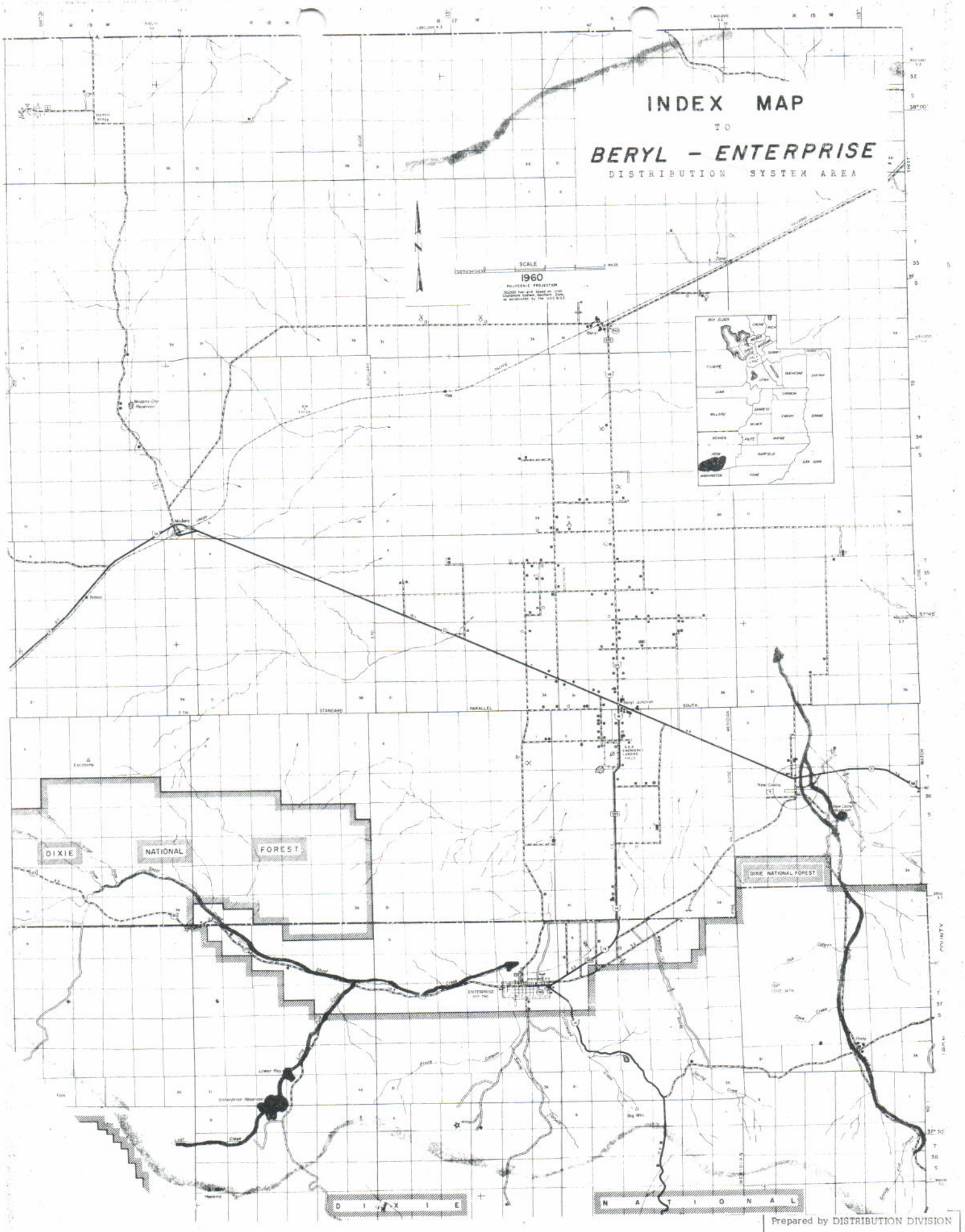
INDEX MAP
TO
BERYL - ENTERPRISE
DISTRIBUTION SYSTEM AREA
SCALE
1960
DIXIE NATIONAL FOREST
DIXIE NATIONAL FOREST
D I X I E
N A T I O N A L
Prepared by DISTRIBUTION DIVISION
UTAH STATE ENGINEER

PINTO CREEK DISTRIBUTION SYSTEM
ESCALANTE VALLEY — BERYL · ENTERPRISE SYSTEM
GRASS VALLEY CANAL (Newcastle Irr. Co.)
NEWCASTLE
Newcastle Water Co. Pipeline
TOWN DITCH
PINTO CREEK
WEST BRANCH
EASTSIDE DITCH
Stanting Reservoir Gage 0.1 ft. markers
NEWCASTLE RESERVOIR 5600 ac. ft.
RES
HULET DITCH
PINTO CREEK
HARRISON DITCHES
TULLIS DITCH
PLATT DITCH
KNELL DITCH
PINTO
WEST COMMUNITY D.
EAST COMMUNITY D.
HIGBEE DITCH
LITTLE PINTO CREEK
SANDERS RANCH
SANDERS DITCH
SANDERS D.
pipeline to stock trough
RITCHIE FLAT WASH
LOCKRIDGE
GRANTS RANCH
EMILY NIELSON RANCH
TRAIL CANYON CREEK
GARDEN
PINE VALLEY MOUNTAINS
U.S.G.S. GAGING STATION
"SANTA CLARA—PINTO CREEK DIVERSION"
(NEWCASTLE IRR. CO. WATER TO PINTO CREEK)
GRASS VALLEY CREEK
TO SANTA CLARA CREEK—VIRGIN RIVER—COLORADO RIVER DRAINAGE.
NORTH
Prepared by DISTRIBUTION DIVISION
UTAH STATE ENGINEER

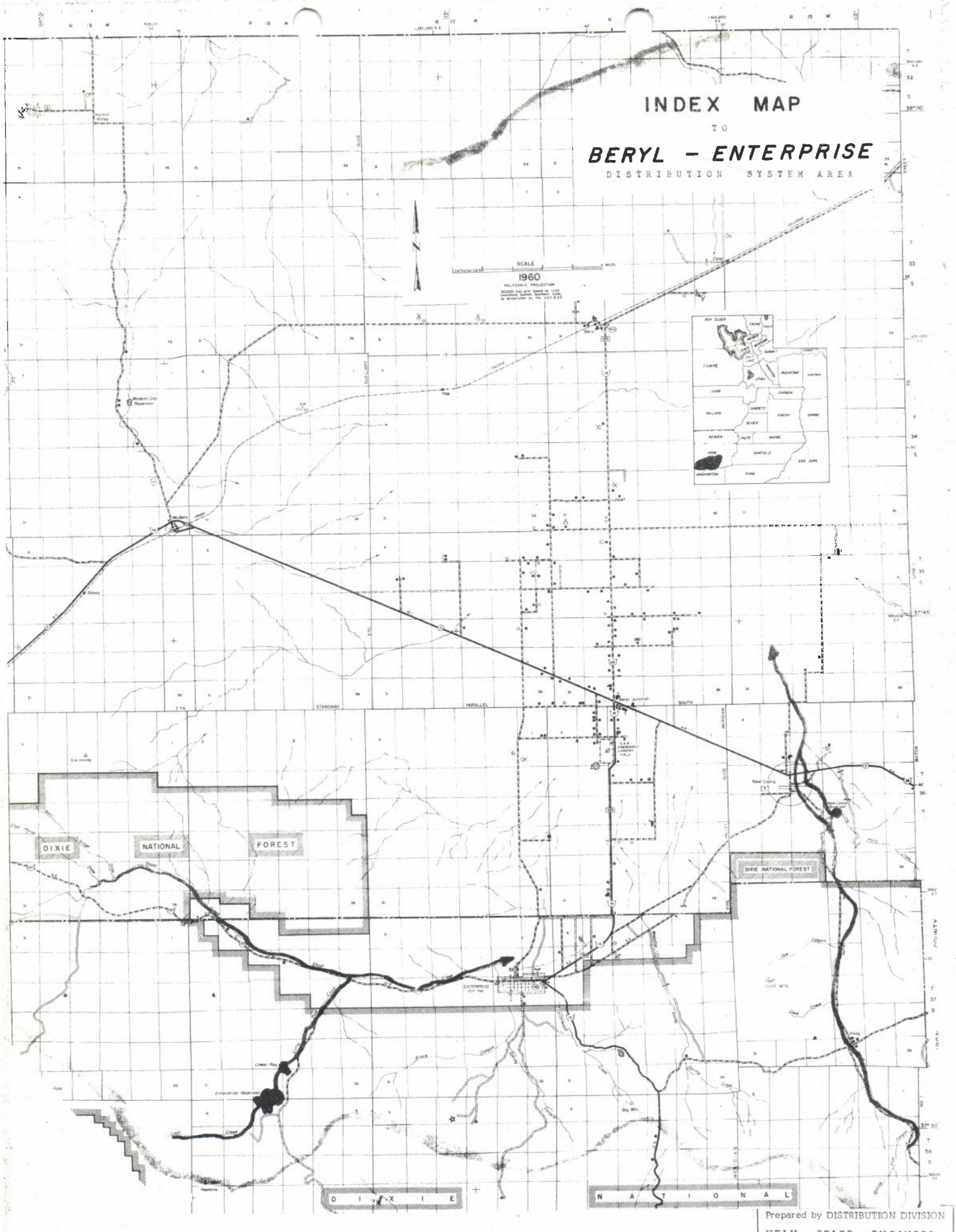
INDEX MAP
TO
BERYL - ENTERPRISE
DISTRIBUTION SYSTEM AREA
SCALE
1960
DIXIE NATIONAL FOREST
DIXIE NATIONAL FOREST
D I X I E
N A T I O N A L
Prepared by DISTRIBUTION DIVISION
UTAH STATE ENGINEER

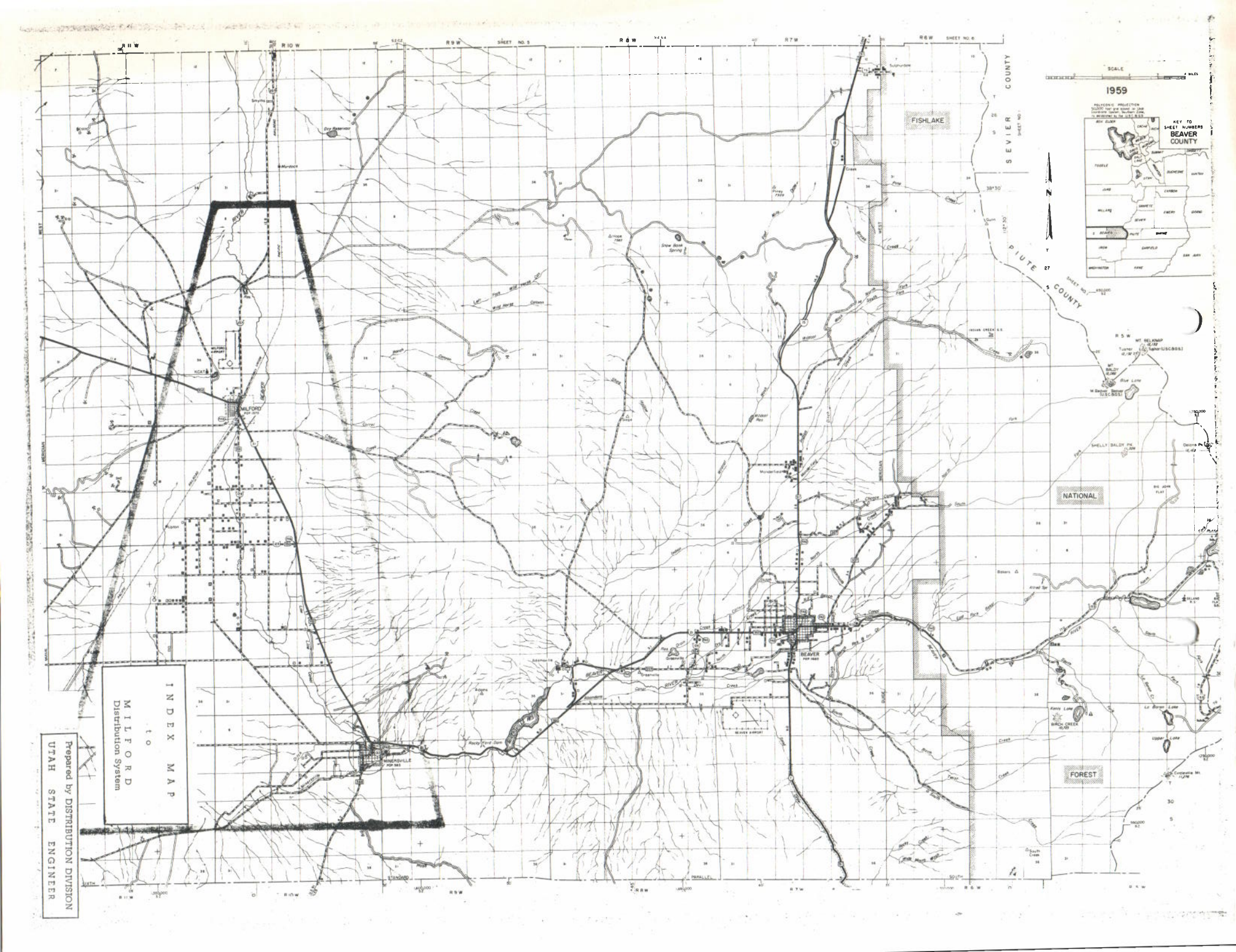
INDEX MAP
to
MILFORD
Distribution System
Prepared by DISTRIBUTION DIVISION
UTAH STATE ENGINEER
1959
KEY TO SHEET NUMBERS
BEAVER COUNTY
SEVIER COUNTY
PIUTE COUNTY
FISHLAKE
NATIONAL
FOREST
MILFORD
BEAVER
MINERSVILLE
R11W
R10W
R9W
R8W
R7W
R6W
R5W

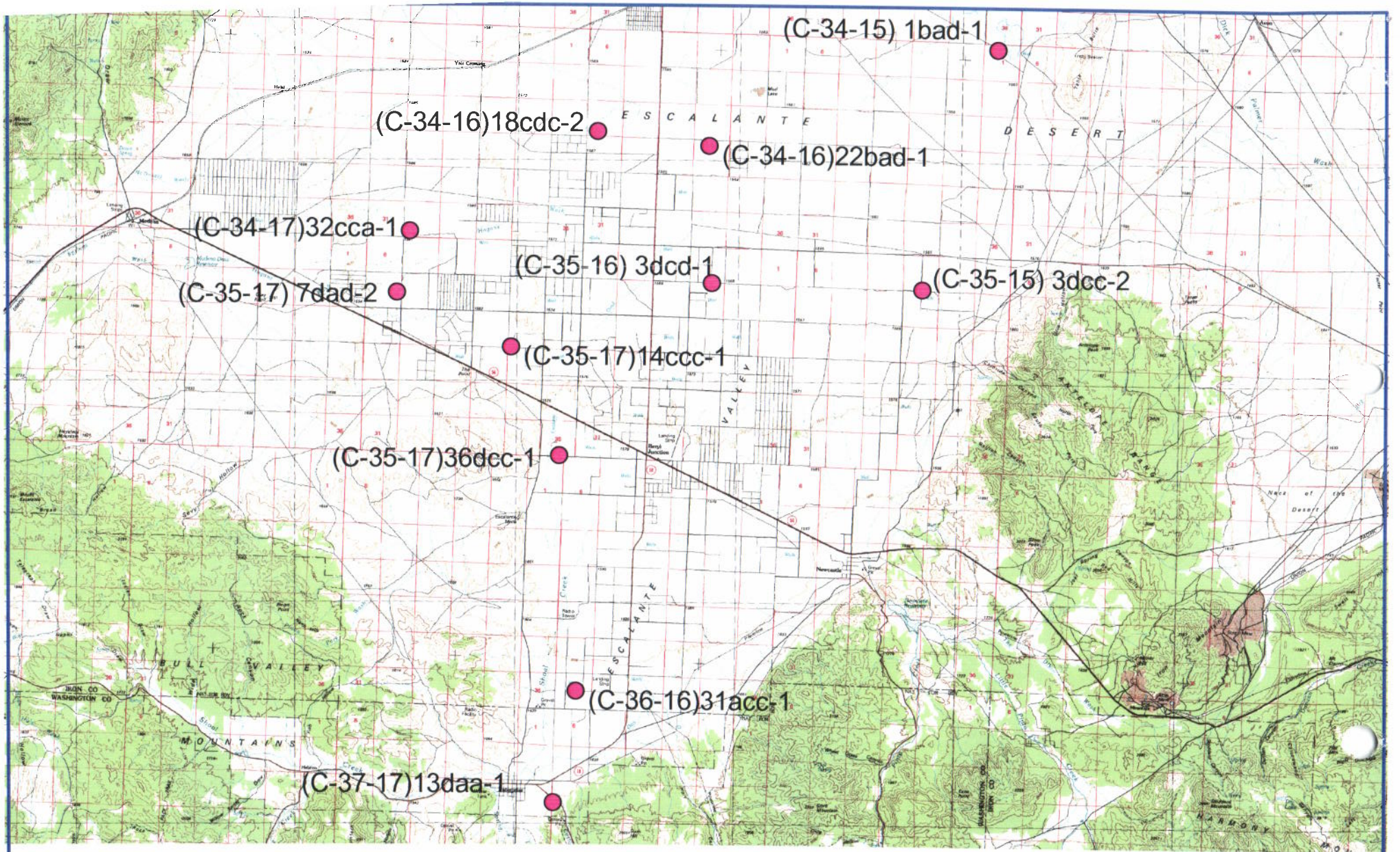

Beryl/Enterprise Observation Wells

2 0 2 4 Miles

N
W E
S

Basemap - USGS 1:24,000 DRG
Observation Wells - Projected from Lat/Lon file
g:\gert\gpsdata\beryl\beryl.apr