DEEP CREEK DISTRIBUTION SYSTEM

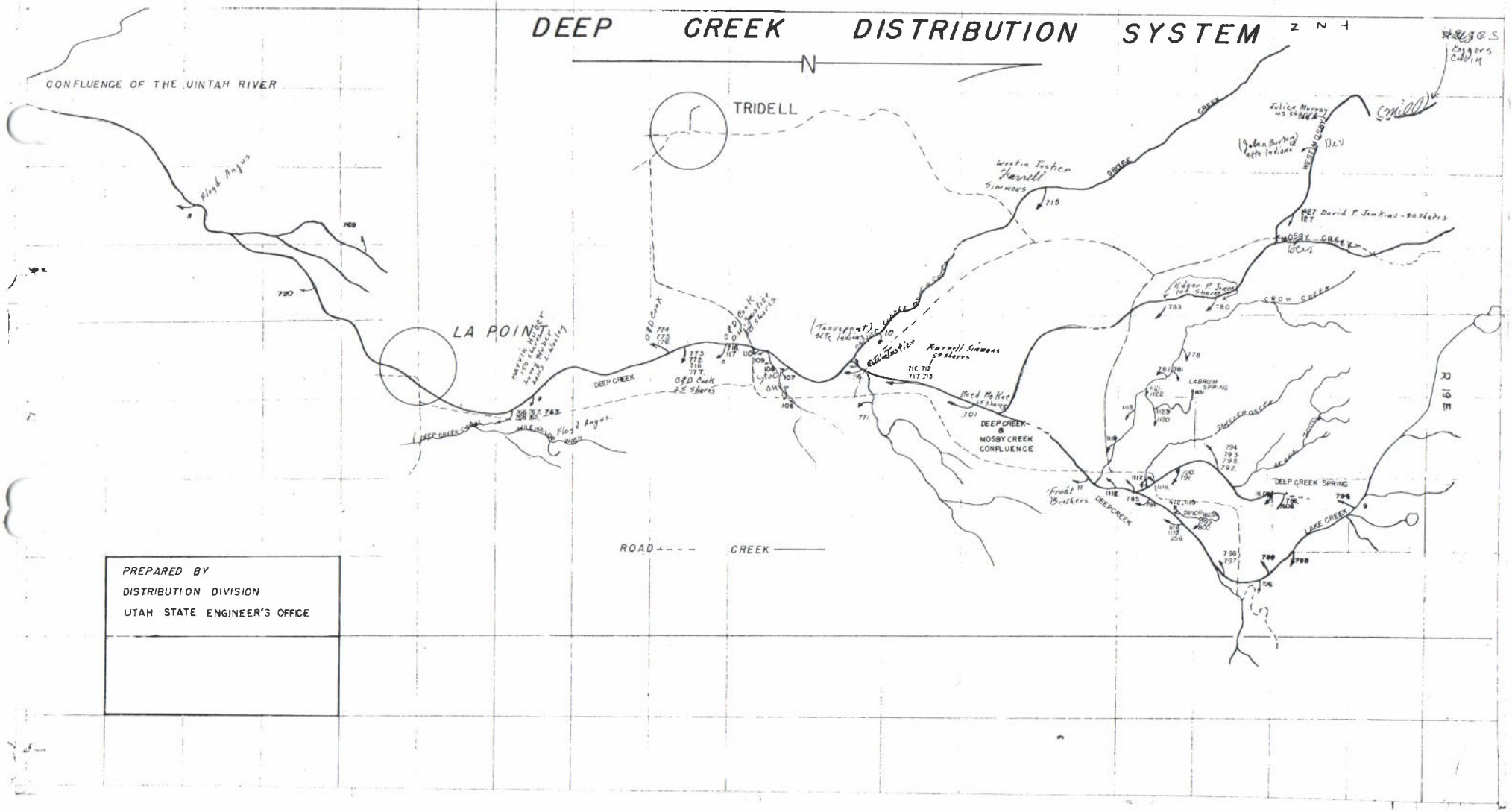

PREPARED BY
DISTRIBUTION DIVISION
UTAH STATE ENGINEER'S OFFICE

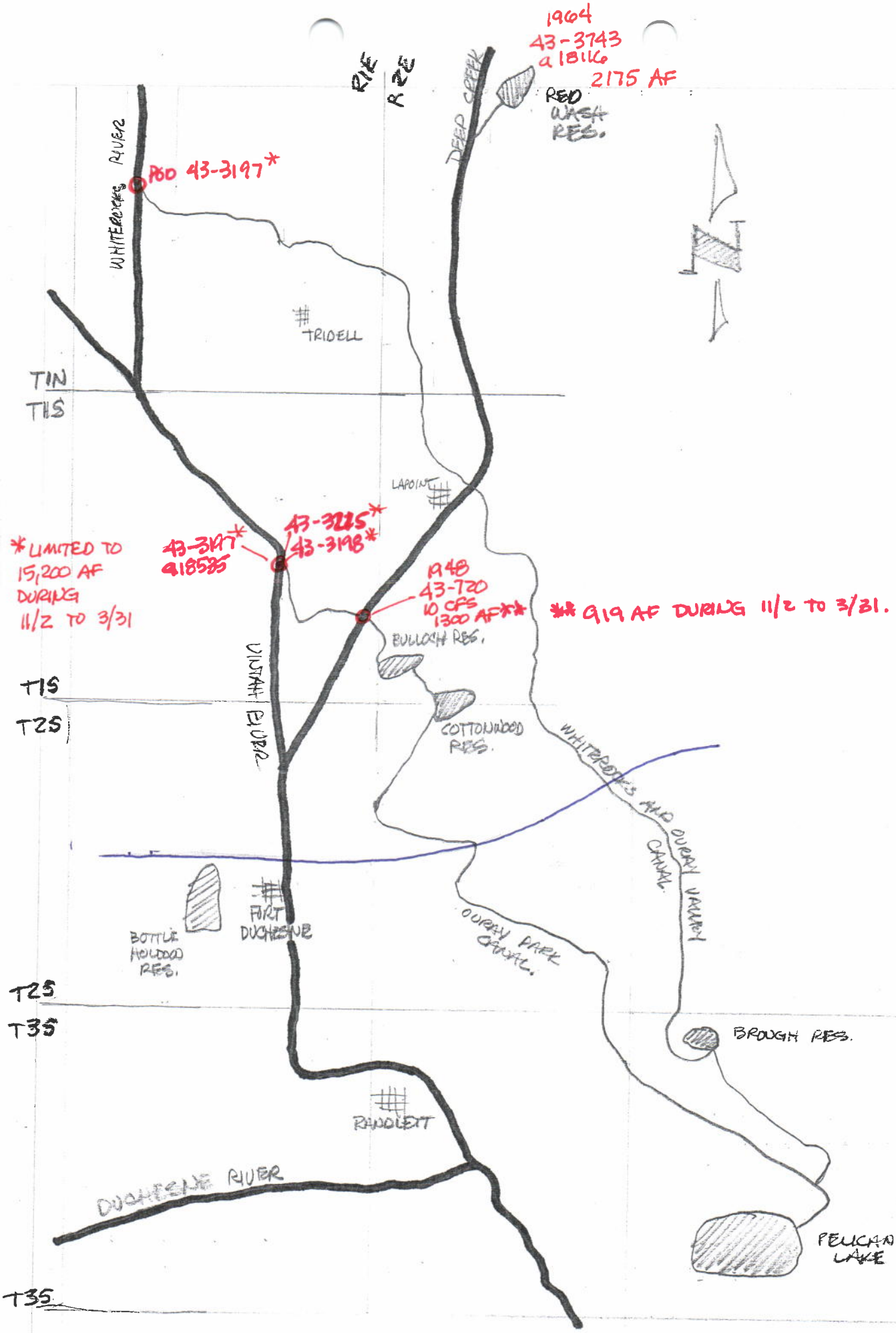
1964
43-3743
a 18116
2175 AF
RED WASH RES.
R1E
R2E
DEEP CREEK
WHITEROCKS RIVER
POD 43-3197*
TRIDELL
T1N
T1S
LAPOINT
43-3225*
43-3198*
43-3197*
a18585
*LIMITED TO 15,200 AF DURING 11/2 TO 3/31
1948
43-720
10 CFS
1300 AF**
** 919 AF DURING 11/2 TO 3/31.
BULLOCH RES.
UINTAH RIVER
T1S
T2S
COTTONWOOD RES.
WHITEROCKS AND OURAY VALLEY CANAL
OURAY PARK CANAL
FORT DUCHESNE
BOTTLE HOLLOW RES.
T2S
T3S
BROUGH RES.
RANDLETT
DUCHESNE RIVER
PELICAN LAKE
T3S

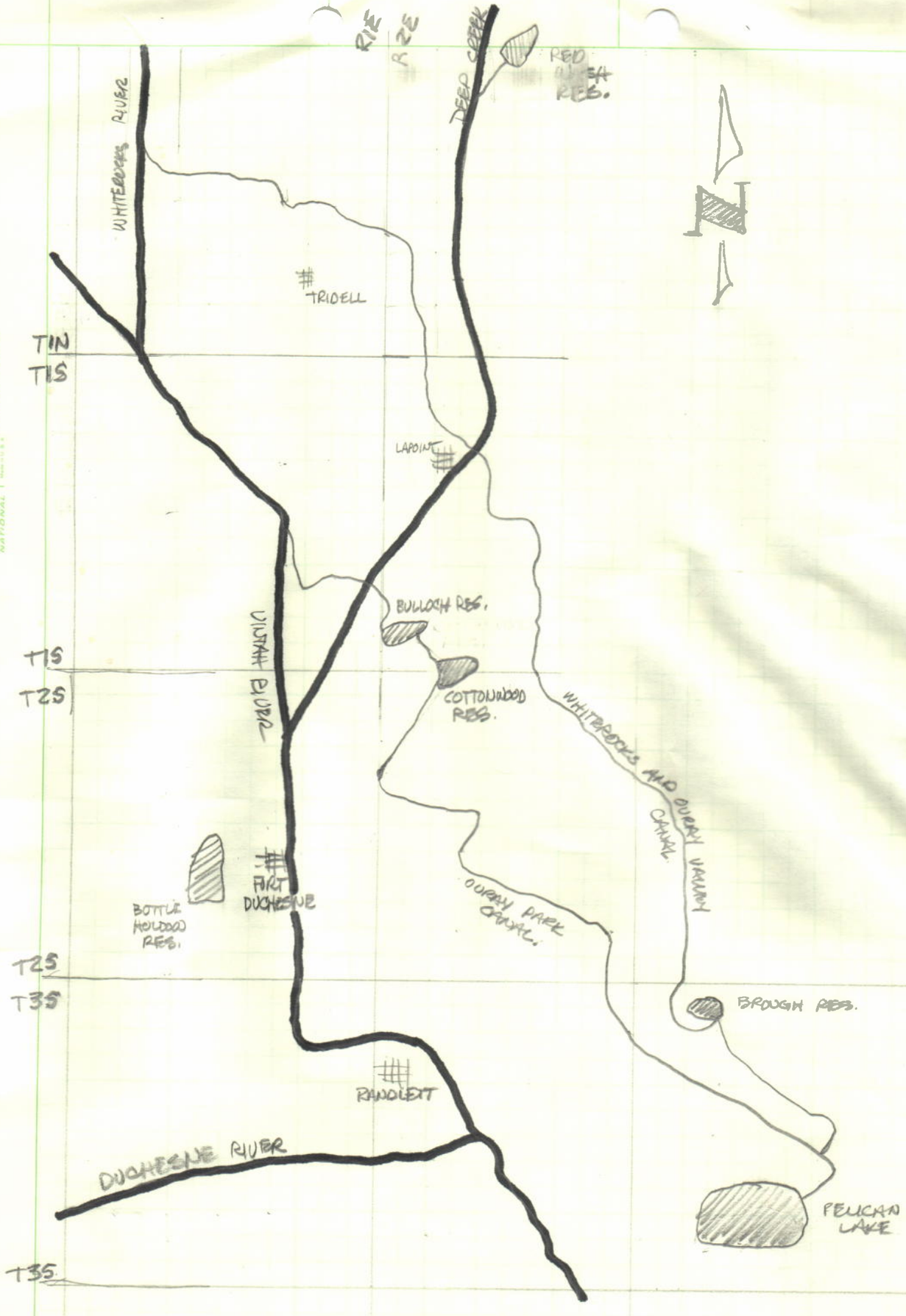

RIE
R2E
DEEP CREEK
RED WASH RES.
WHITEROCKS RIVER
TRIDELL
T1N
T1S
LAPOINT
BULLOCH RES.
T1S
T2S
UINTAH RIVER
COTTONWOOD RES.
WHITEROCKS AND OURAY VALLEY CANAL
FORT DUCHESNE
BOTTLE HOLLOW RES.
OURAY PARK CANAL.
T2S
T3S
BROUGH RES.
RANDLETT
DUCHESNE RIVER
PELICAN LAKE
T3S