MILL CREEK SYSTEM - DIVERSION PHOTOS ([illegible]0/02 - 5/31/02)

1: NORTH MESA 18" FLUME

2: NORTH MESA-12" FLUME ABOVE WARNER LAKE

3: OUTLET PIPE FROM WARNER LAKE

4: SOUTH MESA 12" PARSHALL FLUME

5: SOUTH MESA 12" PARSHALL FLUME

6: SOUTH MESA HEADGATE

MILL CREEK SYSTEM - DIVERSION PHOTOS (5/30/02 - 5/31/02)

7: HORSE CREEK 9" FLUME

8: HORSE CREEK DIVERSION GATE

9: DIVERSION #5 PROPELLER METER

10: DIVERSION #5 SPLITTER BOX & OVERFLOW



11: SCHUMAKER WELL #3

12: JANIE WALKER METER

MILL CREEK SYSTEM - DIVERSION PHOTOS (5/[illegible]0/02 - 5/31/02)



13: JANIE WALKER METER

14: MOAB IRR. DIV. #2 TELEMETRY SYSTEM

15: MOAB IRR.. #1 FLUME &GATES IN MANHOLE



16: MOAB IRR. DIVERSION #2 METER

17: MOAB IRR. DIVERSION #4