PROVO RIVER DISTRIBUTION SYSTEM (8/18/99)



1: FORT FIELD CANAL DIVERSION STRUCTURE

2: FORT FIELD CANAL PARSHALL FLUME



3: LAKE BOTTOM CANAL PARSHALL FLUME

4: LITTLE DRY CREEK FLUME

5: TANNER RACE/LITTLE DRY CREEK SPLIT

6: LOWER CITY DIVERSION DAM

7: LOWER CITY CANAL RATED SECTION

8: FACTORY RACE PARSHALL FLUME

9: LOWER EAST UNION PARSHALL FLUME

0: LAKE BOTTOM CANAL DIVERSION STRUCTUR

11: TIMPANOGOS CANAL FLUME

12: WEST UNION CANAL SUPPRESSED WEIR

13: UPPER EAST UNION/EAST RIVERBOTTOM



14: MORTENSON DITCH DIV. STRUCTURE

15: WEST UNION SUPPRESSED WEIR



16: EAST RIVERBOTTOM RATED SECTION



17: UPPER EAST UNION RATED SECTION



18: MURDOCK CANAL DIV. STRUCTURE

PROVO RIVER DISTRIBUTION SYSTEM (8/18/99)



19: MURDOCK CANAL DIV. STRUCTURE



20: TIMPANOGOS CANAL (HEBER) DIV. DAM

21: GENEVA PUMP STATION



22: PROVO BENCH CANAL DIV.



23: MURDOCK CANAL FLUME



24: PROVO BENCH CANAL MEAS. DEVICE



25: UPPER CITY DIVERSION DAM

26: OLMSTED DIVERSION DAM



27: OLMSTED DIVERSION DAM

28: LOWER CHARLESTON FLUME

29: LOWER CHARLESTON DIVERSION

30: HEBER CREEPER TRAIN

31: HEBER CREEPER TRAIN

: PROVO R CUWCD/USGS GAGE @ CHARLESTO

33: TIMPANOGOS CANAL(HEBER) DIV. DAM



34: TIMPANOGOS CANAL(HEBER) DIV. GATE



35: TIMPANOGOS CANAL RATED SECTION

36: WASATCH CANAL DIVERSION

37: WASATCH CANAL/NORTH FIELD SPLIT



38: NORTH FIELD CANAL RATED SECTION

39: WASATCH CANAL RATED SECTION

40: MIDWAY RIVER DITCH DIV. DAM



41: MIDWAY RIVER DITCH CUWCD GAGE STA

42: MIDWAY RIVER DITCH RATED SECTION

43: GAGING STA TION AT MIDWAY BRIDGE