LOWER SEVIER RIVER DISTRIBUTION SYSTEM (7/28/99 & 8/17/99)

1: CONK DIVERSION HEADGATES

2: CONK DIVERSION DAM

3: CONK DIVERSION



4: ABRAHAM DIVERSION



5: ABRAHAM HEADGATES



6: ABRAHAM PUMPS

LOWER SEVIER RIVER DISTRIBUTION SYSTEM (7/28/99 & 8/17/99)



7: GUNNISON BEND STAFF GAGE

8: ABRAHAM PUMPS HEADGATES



9: DESERET HIGH



10: DESERET HIGH GATES



11: DESERET IRR. CO. GAGING STA.

12: DESERET IRR. CO. GAGING STA

LOWER SEVIER RIVER DISTRIBUTION SYSTEM (7/28/99 & 8/17/99)

13: DESERET PUMP HOUSE

14: GUNNISON BEND SPILLWAY GATES

15: GUNNISON BEND SPILLWAY

16: WARNICK DIVERSION HEADGATE



17: CANAL A - DELTA & MELVILLE AREA

18: RIVER GATES STA. @ DMAD

LOWER SEVIER RIVER DISTRIBUTION SYSTEM (7/28/99 & 8/17/99)



19: DMAD RES SPILLWAY

20: DMAD RESERVOIR



21: DAMD SPILLWAY

22: CANAL A MEASURING STA.



23: CANAL A GATES



24: WELL #2 - DMAD CO.

LOWER SEVIER RIVER DISTRIBUTION SYSTEM (7/28/99 & 8/17/99)



25: HARRIS DITCH - MELVILLE AREA



26: MELVILLE PUMP



27: MELVILLE PUMP INTAKE



28: CANAL B HEADGATES



29: CANAL C HEADGATES

30: CANAL B FLUME

LOWER SEVIER RIVER DISTRIBUTION SYSTEM (7/28/99 & 8/17/99)



31: CANAL B GAGE HOUSE & FLUME



32: IPP POWER PLANT



33: IPP INTAKE @ DMAD

34: SEVIER RIVER NR DELTA

35: WELL #9

36: WELL #8

LOWER SEVIER RIVER DISTRIBUTION SYSTEM (7/28/99 & 8/17/99)

37: WELL #7



38: WELL #6



39: WELL #5

40: SEVIER R STATION NR LYNNDYL

41: WELL #3

42: FOOL CRK GAGING STA

LOWER SEVIER RIVER DISTRIBUTION SYSTEM (7/28/99 & 8/17/99)

43: FOOL CRK RES. OUTLET WOKS



44: McINTYRE GAGING STA

45: McINTYRE FLUME



46: McINTYRE HEADGATES



47: McINTYRE DIV. DAM

48: LEAMINGTON CANAL

LOWER SEVIER RIVER DISTRIBUTION SYSTEM (7/28/99 & 8/17/99)



49: LEAMINGTON HEADGATES

50: CENTRAL UTAH CANAL FLUME



51: CENTRAL UTAH GAGING STA



52: CENTRAL UTAH DIV DAM



53: SEVIER BRIDGE RESERVOIR OUTLET



54: SEVIER BRIDGE RESERVOIR

LOWER SEVIER RIVER DISTRIBUTION SYSTEM (7/28/99 & 8/17/99)

55: SALINA CREEK DIV FLUME

56: SALINA CREEK DIV HEADGATE



57: OLD USGS GAGING STA AT SALINA

58: ROCKY FORD CANAL FLUME

59: ROCKY FORD GAGING STATION

60: SHAW DIV. GAGING STATION

LOWER SEVIER RIVER DISTRIBUTION SYSTEM (7/28/99 & 8/17/99)

61: SHAW DIVERSION FLUME



62: ROCKY FORD WILLOW BEND DIV



63: WILLOW BEND GAGING STA



64: ROCKY FORD WILLOW BEND DAM



65: ROCKY FORD WILLOW BEND RES

66: USGS GAGING STA AT SIGURD

67: COVE RIVER MEASURING POINT

68: AVERY DITCH FLUME

69: VERMILLION CANAL FLUME



70: VERMILLION CANAL FLUME

71: VERMILLION DAM FLUME



72: VERMILLION DAM STRUCTURE

LOWER SEVIER RIVER DISTRIBUTION SYSTEM (7/28/99 & 8/17/99)

73: VERMILLION DAM GAGING STA



74: WEST VIEW DAM

75: WEST VIEW CANAL DIV



76: WEST VIEW CANAL FLUME

77: GUNNISON FAYETTE FLUME

78: GUNNISON FAYETTE DIVERSION

LOWER SEVIER RIVER DISTRIBUTION SYSTEM (7/28/99 & 8/17/99)



79: DOVER CANAL FLUME



80: GAGING STA BELOW SEVIER BRIDGE RES

81: USGS GAGING STA BELOW SEVIER BRIDGE

82: SEVIER BRIDGE RES SPILLWAY