

**Beryl Enterprise  
Water Distribution System  
Annual Water Report For  
2011**

**Prepared For**

**State of Utah  
Office of the State Engineer  
Division of Water Rights**

**Prepared By**

**Todd Terry  
Water Commissioner**

**SCANNED**



Account#	Entity/Owner	Contact	Address	City	State	Zip	Phone	CellPhone	Phone2Name	AcresBilled	TotalAcres	TotalEntites	MailTo	TotalMailTo
100322	Ampac Development Co	Wayne Fausett	10622 W 6400 N	Cedar City	UT	84721	435-965-5056			300.69	25620.98	59		0
100212	Bosshardt Farms	Nyal Bosshardt	1466 W 2450 N	Beryl	UT	84714	435-439-5458			462.9				
100281	Bosshardt, David & Ginger	David Bosshardt	1198 E 4000 N	Beryl	UT	84714	435-439-5272	435-891-7009		142.24				
100289	Bracken - L H K Farms	Howard Bracken	PO Box 387	Enterprise	UT	84725	435-878-2348			195				
100195	Bracken Farms Inc	Shirwood Bracken	PO Box 387	Enterprise	UT	84725	435-878-2331	1457/75		179.45				
100320	Brown Farms	Malvin Bracken	3369 N 800 E	Beryl	UT	84714	435-439-5570			854.05				
100229	Bundy, Orvil	Orvil Bundy	1580 S River Rd	St. George	UT	84730	435-878-5147	435-891-2796	435-891-0210 John	40				
100252	Burgess Farms	Richard Burgess	2758 N 800 E	Beryl	UT	84714	435-439-5255			300.14				
100377	Carstens, Steven F Trust	Steve Carstens	8471 N 5600 W	Beryl	UT	84714	435-439-5444	435-590-5982		24.6				
100267	Christensen Brothers	Stephien Christensen	PO Box 184	Newcastle	UT	84756	435-439-5444	435-891-0852		328.45				
100221	CML Metals Corp	All Peterson	6249 W Gilbert Industrial Ct	Hurricane	UT	84737	435-986-4922			435.42				
100271	Ence Associates, C.	Rod Ence	10840 N 800 W	Beryl	UT	84714	435-439-5755	435-705-9562		117.07				
100222	Enterprise Farms LLC	Dodd Hyre	2001 Home View Court	Las Vegas	NV	89117	702-378-4321			222.9				
100188	Enterprise Reservoir & Canal Co	Jim Simpkins	PO Box 67	Enterprise	UT	84725	435-878-2324	435-231-3029 Collin B		0				
100188	Escalante Farms, LLC Beryl Area	Bob Holt	PO Box 130	Enterprise	UT	84725	435-878-2241	435-878-2514 Randall		2410.25				
100254	Escalante Farms, LLC Moderna Area	Bob Holt	PO Box 130	Enterprise	UT	84725	435-878-2241	435-878-2514 Randall		979.05				
100227	Escalante Farms, LLC Newcastle Area	Bob Holt	PO Box 130	Enterprise	UT	84725	435-878-2241	435-878-2514 Randall		3237.85				
100297	Fiddlers Canyon LLC	Bob Holt	PO Box 130	Enterprise	UT	84725	435-878-2241	435-878-2514 Randall		1284.44				
100211	Gardner, George	Frank Nichols	PO Box 2046	Cedar City	UT	84721	435-986-2424			534.52				
100216	Gardner, Melvin	George Gardner	PO Box 411	Enterprise	UT	84725	435-878-2388	435-231-2388		178.15				
100233	Gardner, Melvin	Melvin Gardner	2805 S Hwy 18	Beryl	UT	84714	435-439-5468			124.29				
100284	Gardner, Phillip (Ed)	Melvin Gardner	PO Box 964	Enterprise	UT	84725	435-878-5469			122.25				
100285	Gardner, Ron (Ed)	Phillip Gardner	PO Box 328	Enterprise	UT	84725	435-878-0043			78.8				
100192	Harker Farms Inc.	Ron Gardner	1152 W 560 N	St. George	UT	84770	435-680-1649			79.5				
100192	Harker Farms Inc.	Bruce Mearns	132 W Pierpont	St. George	UT	84770	435-680-1649			726.8				
100266	Holt, Dorothy	Hyrum Harker	86 W 1275 N	Enterprise	UT	84714	435-864-7456	This is a duplicate for the Beryl Address		27.4				
100301	Holt, H Wayne Ltd	Jack Holt	PO Box 63	Enterprise	UT	84725	435-878-2406	435-231-1625		229.1				
100305	Horsley, Donald & Janet	Klayton Holt	416 S 200 E	Beryl	UT	84714	435-439-5535			94.8				
103076	Hunt, Terri	Donald Horsley	6120 N 400 E	Newcastle	UT	84714	435-439-5459			100				
100196	Huntsman, Lyman E	Terri Hunt	PO Box 47	Newcastle	UT	84756	435-439-5674			7				
100319	Huntsman, Wade	Lyman Huntsman	560 S 200 W	Beryl	UT	84714	435-439-5282			626.7				
100304	Jones Boys Ranches LLC Doug Jones & Joyce Cowley	Wade Huntsman	PO Box 188	Enterprise	UT	84714	435-878-2367			70.5				
100246	Jones, T W Jones & Sons Inc	Russ Jones	210 W 800 S	Beryl	UT	84714	435-878-2328			38.9				
100215	Kerry Holt Farms	Mason Jones	PO Box 310	Enterprise	UT	84725	435-878-2689			1118.16				
100190	L & B Farm & Cattle, LP	Kerry Holt	PO Box 249	Beryl	UT	84714	435-439-5451	435-878-2459 Mike S		2409.91				
100314	Laub, Normand	Brad Laub	PO Box 905	Enterprise	UT	84725	435-878-2465			951.57				
100312	Leavitt, Rodney	Ladel Laub	4016 N Beryl Hwy	Beryl	UT	84714	435-439-5531	435-891-2214	435-439-5509	866.92				
100332	Lori Anderson Trust T-Ben-D, LC	Rod Leavitt	HC 69 Box 8	Gunnock	UT	84733	435-574-2215			47.25				
100298	Moyle, Jack	Steve Kemp	94 E Tabernacle	St. George	UT	84770	435-688-8886			64.94				
100265	Newcastle Reservoir Co	Jack Moyle	PO Box 152	Enterprise	UT	84725	435-878-2822			24.96				
100253	Peterson, Gerald W Jr	Norma Christensen	PO Box 146	Newcastle	UT	84725	435-439-5500			0				
100210	Peterson, Gerald W Jr	Gerald Peterson	PO Box 1604	Tonopah	NV	89049	775-432-5654			7.28				
100333	Piper, David A	Sandy Paxman	3885 S 100 W	Washington	UT	84714	435-628-2213			0				
100341	Reber, Mario	David Piper	1920 N Beryl Hwy	Beryl	UT	84714	435-439-5576			71.8				
100286	Reber, Shawn	Mario Reber	PO Box 343	Enterprise	UT	84725	435-878-2225	435-891-2537		294.5				
100203	S & B Farms	Shawn Reber	PO Box 13	Newcastle	UT	84756	435-439-5386	435-231-5366		504.44				
100245	Shurtliff, Larry & Leona	John Brown	2257 E 2400 N	Beryl	UT	84714	435-439-5386	435-891-0210		76.09				
100273	Stahell Farms	Larry Shurtliff	PO Box 294	Enterprise	UT	84725	435-878-2433			6.71				
100340	Stahell Farms (Steve/Cody)	Cody Stahell	PO Box 40	Enterprise	UT	84725	435-878-5553	435-231-2000		797.09				
100194	Stahell, Heber	Heber Stahell	PO Box 40	Enterprise	UT	84725	435-878-5553			105				
100201	Tony, Fenton & Iona	Fenton Terry	PO Box 16	Enterprise	UT	84725	435-878-2291			153				
100244	Tullis, Jim	Jim Tullis	PO Box 519	Enterprise	UT	84725	435-878-2639			44.01				
100199	Twitchell, Charles	Charles Twitchell	PO Box 185	Newcastle	UT	84756	435-439-5598			57				
100200	Whitehawk Inc	Rick Whitehawk	918 Cedar Knolls W	Cedar City	UT	84720	435-439-5435	435-878-2178 Steve		343.24				
100317	Wilson, Morley	Morley Wilson	PO Box 147	Enterprise	UT	84725	435-878-2276	435-231-1320		494.21				
100260	Wood, Alma Lamont & Cindy	Alma Wood	80 E Hwy 56	Beryl	UT	84714	435-439-5615			413.95				
100264	Woods, Kevin M	Kevin Woods	5923 W 3600 N	Beryl	UT	84714	435-439-5341	435-231-5000		102.08				
									Acres Billed	25620.68			To Mail total	0
			Surface mixed water taken from total irrigated acres							2413.83				
			Total Mixed water							28034.51				
			This total does NOT include the Surface only watered acres @ 1611 acres											
			4000 plus acres are watered with surface water											
			Total Acres from ARC GIS on 17 Nov 2010							30256.41				

This may not be accurate because I have not verified Bob Holts actual acreage.



Todd Tew to Audit this  
Against his BE Spreadsheet  
Rec'd 3/14/2011

**Escalante Farms**

2008	2009	2010	2011	Account	Entity	WR #s based on website (State's spreadsheet is more complete)
\$64.27	\$62.30	\$62.30	\$637.35	100188	ESC FARMS, LLC	71-366, 1974, 1980
\$359.34	\$348.31	\$348.31	\$1,569.04	100189	ESC FARMS INC.	71-316, 1194, 3296 (Harker Deed)
				100192	ESC FARMS INC. (These belong to Harkers - sent to us)	71-94, 549 -- \$64.59 was erroneously assessed in 2008. Paid by Harkers.
\$141.05	\$136.72	\$136.72		100193	ESC FARMS INC. (These belong to Harkers - sent to us)	71-94, 549 -- \$39.72 was erroneously assessed in 2008. Paid by Harkers.
\$72.42	\$70.20	\$70.20	\$842.66	100222	ESC FARMS, LLC	71-2059, 3482, 3718
\$1,020.24	\$988.93	\$988.93	\$2,107.80	100227	ESC FARMS, LLC	71-3239, 3244, 3739
\$606.22	\$587.62	\$587.62		100254	ESC FARMS, LLC	71-40, 191, 1239, 1372, 2634, 2961, 2965, 3438, 3532, 3546, 3547, 3576, 3824
\$0.00				100257	ESC FARMS, LLC	71-421, 1261, 1854, 4379 (missed assessment 2 years - why? Catch-up)
\$254.41	\$246.60	\$246.60		100263	ROBERT HOLT	71-853, 1975, 1983, 1986, 3380 (Assessments stopped after 2005?)
\$129.86	\$125.87	\$125.87		100270	ESC FARMS, LLC	71-305, 811, 855, 1815, 2266, 4368, 4371
\$0.00				100276	ESC FARMS, LLC	71-1905
\$0.00				100277	ESC FARMS CO	71-941 (Assessments stopped after 2005?)
\$63.89	\$61.93	\$61.93		100279	ESC FARMS	None Listed.
\$99.04	\$96.00	\$96.00		100282	ESC FARMS, LLC	71-1904
\$101.97	\$98.84	\$98.84		100290	ESC FARMS, LLC	None Listed. (why?)
\$65.06	\$63.06	\$63.06		100291	ESC FARMS, LLC	71-1741, 1792, 1873, 1874, 1876, 1880, 1883
				100294	ESC FARMS, LLC	71-700, 1151, 1879, 1982, 1984, 1987, 3332, 4257
\$63.92	\$61.96	\$61.96		100298	Harkers	71-192, 1222 (these rights don't account for enough acreage to warrant \$783.02. Some may end up with acct. #100189) \$783.02 was erroneously assessed in 2008. Paid by Harkers.
\$42.14	\$40.85	\$40.85		100300	ESC FARMS, LLC	71-162, 2979
\$170.39	\$165.16	\$165.16		100302	ESC FARMS, LLC	71-1669 (Owned by McCormick Land, LLC)
\$69.42	\$67.29	\$67.29		100303	ESC FARMS, LLC	71-1096, 2123, 2936, 3151-3154, 3234, 3820, 3821
\$66.56	\$64.51	\$64.51		100309	ESC FARMS, LLC	71-1979, 1980, 3301
\$0.00				100318	ESC FARMS, LLC	71-2979
\$88.97	\$86.24	\$86.24		100325	ESC FARMS CO	71-30, 359, 1810, 1924, 4379, 4381, 1924 (N. Moyle - Assmt stopped 2004)
\$388.92	\$376.98	\$376.98		100327	ESC FARMS, LLC	71-276, 277, 278, 279, 1894, 3429 (Assessment Sheet Not Mailed 2008)
\$79.66	\$77.21	\$77.21		100331	ESC FARMS, LLC	71-710, 765, 1211, 1374, 1378, 1895, 1899 (Assmt. Sheet Not Mailed 08)
\$238.82	\$231.49	\$231.49		100335	ESC FARMS, LLC	71-166, 3287
\$101.59	\$98.47	\$98.47		100336	ESC FARMS, LLC	71-168, 380, 701, 853, 949, 1346, 1902, 1977, 1978, 2015, 2975, 3005, 3091, 3150 (missed assessment 2 years - why? - Catch-up)
\$5.00	\$40.00	\$40.00		100337	ESC FARMS, LLC	71-380, 2015, 2975, 3005, 3091
\$66.90	\$64.84	\$64.84		100338	ESC FARMS, LLC	71-3150, 3463
	\$62.86	\$62.86		100343	ESC FARMS, LLC	71-2033, 3823
\$4,360.06	\$4,324.24	\$4,324.24	\$5,156.85	103132	ESC FARMS, LLC	New acct. split from US Steel. 71-1357 & 71-1751 for 121.8 acres were split off and belong in this new account now.
					<b>NEW 4-AREAS TOTAL</b>	All rights consolidated in 2011 into 4 distinct areas.

**19.3% Increase over 2010**

\$304.13	\$231.94			100221	Palladon Iron/ESC Farms	This account is paid by US Steel/Palladon Iron (rented). The division now mails the notice to them (2009). 71-155, 71-801, 71-1205
----------	----------	--	--	--------	-------------------------	--

BOB HOLT  
ESCALANTE  
BOB HOLT  
ASSESS LAST YEARS BOB ACRES 155 TO ACC W/ATER RIGHTS = CAUSE UPON ENERGY THEMING  
231-3078



20 January 2012

Kent Jones  
State Engineer  
Division of Water Rights  
1594 N West Temple  
Salt Lake City, Utah 84116

**Transmittal Letter for 2011 Annual Report: Beryl Enterprise**

Dear Mr. Jones,

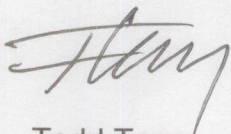
The attached pages contain the 2011 Annual Report for the Beryl Enterprise Distribution System.

In my capacity as the Beryl Enterprise Water Commissioner I have prepared this report based on water rights database research on the Internet, mapping and aerial photography, field examinations and water measurements.

This report was prepared by me and is accurate within the limitations of the measuring devices and mapping tools used on the distribution system.

The information presented is a true representation of the water distribution and regulation during the year 2011 for the Beryl Enterprise portion of the Escalante Desert in Southwestern Utah.

Sincerely,



Todd Terry  
Water Commissioner  
Beryl Enterprise  
PO Box 1056  
527 N Center Street  
Enterprise, Utah 84725  
435-231-3078



## ***Acknowledgements***

First and foremost I would like to recognize the Beryl/Enterprise water users. I'm grateful that I have the opportunity to work with you.

Next I would like to thank Mike Silva for his willingness to answer my questions and listen to my suggestions; he also provides assistance and training.

Next I need to thank the Cedar City office for their support. Working close with Kurt Vest, Clark Adams, Scott Zufelt, and others at the Cedar office has made my efforts a lot easier and smoother.

Finally, thank you to everyone for your help and support in making this a great year.

Sincerely,

*Todd Terry*

Water Commissioner



# *Beryl Enterprise Annual Report 2011*

## *Table of Contents*

Cover Page	i
Letter of Transmittal	ii
Acknowledgements	iii
Table of Contents	iv
Minutes from the 2011 Annual Meeting	1
Commissioners Report	2
2011 Financial Statement	3
2011 Budget Expenditures	4
2012 Proposed Budget Worksheet	5
2011 Delinquent Water Assessments	6
Summary of Surface Water Usage 2011	7
Water Diversion Records for 2011 Season – Surface Detail	8
Water Diversion Records for 2011 Season – Field Acre Detail	10
Attendance from last year's annual meeting	25
USGS Escalante Desert Ground Water Report	27



Beryl/Enterprise Water Distribution System  
Minutes of the 2011 Annual Meeting on February 1, 2011  
Escalante Valley Community Center, Beryl Junction, Utah

The meeting was convened at 3:00 p.m. by Mike Brown, Chairman.

The minutes of the 2010 Annual Meeting were passed out to the members and reviewed. David Bosshardt made a motion to dispense with the reading of the minutes and to accept the minutes as written. Steve Jones seconded the motion. The motion passed.

The 2010 Annual Commissioner's Report was presented by Todd Terry. A copy of the report was passed out to every member to review. Todd stated that there were no delinquent accounts this year. Steve Jones made the motion to accept the Commissioner's Report and it was seconded by Brad Hulet. The motion passed.

Mike Silva, from the Division of Water Rights, complemented Todd on the great job he had done on his report. The new aerial maps were printed and were available for the members to view. Mike informed the members of improvements that have been completed in the Pinto Creek and Newcastle drainages.

The Financial Report was presented by Mike Silva. A motion was made by Marvin Bracken to accept the finance report and it was seconded by Craig Laub. The motion passed.

Discussion on 2011 budget: Mike Brown proposed that Todd Terry receive an increase in his salary from \$11,500 to \$12,000 yearly. Motion to accept the increase and to approve the budget was made by Craig Laub, seconded by Brad Bowler. The motion passed.

The 2011 Annual Water Users Assessment was discussed and a motion was made by Brad Hulet to leave assessment the same as 2010. It was seconded by Craig Laub. The motion passed.

Mike Brown reviewed the current board member positions and opened the floor for nominations of board members. A motion was made to suspend the rules and re elect the current board members by David Bosshardt. The board members are Brad Bowler, David Bosshardt and Craig Laub.

The meeting adjourned at 4:08 p.m.



## 2011 Commissioner Report

1. I spent a fare amount of time tweaking the spread sheet this year. Please review your acreage and contact me if there are discrepancies or questions.
2. I received new images in December of our area taken by NAIP. We were not expecting to have new images this year but I've gone over the map and made some tweaks. I feel the map is now in good shape and there is a new hard copy available for viewing.
3. The Pinto Canyon diversion tags were removed in March 2011 then placed back on the diversion at the end of the season on 1Nov2011. There have been a few discussions about the Pinto area and as a result I didn't spend much time up there this year.
4. I would like to thank all <sup>those</sup> ~~thoughts~~ who paid their water assessments this year. There are a few minor delinquents so please check the list.
5. Mike Silva modified the account list last year and I think it's working out better for everyone. If there are any concerns please let us know.
6. Newcastle reservoir filled and spilled this spring. Spillway water was diverted across the highway to the north side.
7. The ultrasonic measuring devices on the Enterprise Reservoir pipe and the Newcastle pipe are working but are still having a few hiccups. There are readings but it isn't completely accurate due to down time on batteries and flow, Mike will discuss this.
8. Thank you to everyone for your diligence in staying within your allowable water right and acreage. The mapping and spreadsheet is the record of your water right. It is very important that you double check the spreadsheet and mapping for accuracy. If you think this record isn't accurate, please contact me for a review, working together we can insure records are updated to be in conformance with your water rights.
9. I attended the community meeting with the State Engineer at Enterprise High School on the ground water management plan.
10. I attended a training session provided by the Division of Water Rights staff on December 2 in Cedar City with other water commissioners, this was valuable.

*Consue Billing  
From BEERS*





GARY R. HERBERT  
Governor  
GREG BELL  
Lieutenant Governor

# State of Utah

## DEPARTMENT OF NATURAL RESOURCES


### Division of Water Rights

MICHAEL R. STYLER      KENT L. JONES  
*Executive Director*      *State Engineer/Division Director*

#### BERYL-ENTERPRISE ESCALANTE VALLEY DISTRIBUTION SYSTEM TRUST FUND 2011 Financial Statement

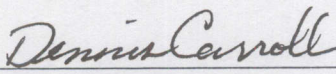
A. BEGINNING BALANCE	January 1, 2011	\$10,654.79
B. RECEIPTS		
1. Assessments:		\$16,638.77
2. Delinquent Penalties:		18.64
3. Previous Assessments & Penalties:		0.00
4. Transfers & Adjustments:		0.00
5. Annual Interest Earned:		62.42
6. System Reimbursements:		0.00
TOTAL RECEIPTS		16,719.83
C. EXPENDITURES		
1. Budgeted Expenditures:		16,842.33
2. Unbudgeted Expenditures:		0.00
3. Transfers & Adjustments:		0.00
TOTAL EXPENDITURES		16,842.33
D. ENDING BALANCE	December 31, 2011	10,532.29

SUBMITTED BY :

  
Kent L. Jones, P.E.  
State Engineer

1-10-12  
DATE

PREPARED BY:

  
Dennis Carroll  
Budget & Accounting Officer



BERYL-ENTERPRISE ESCALANTE VALLEY DISTRIBUTION SYSTEM  
2011 Budget Expenditures

Item No	Item Description	2011 Amount Budgeted	2011 Amount Expended	2011 Amount Reimbursed	2011 Item Balance
-----					
	Terry, Todd				
1	Salary	12,000.00	12,000.00	0.00	0.00
2	Social Security	918.00	918.00	0.00	0.00
3	Insurance	109.00	108.02	0.00	0.98
4	Travel Expense	1,900.00	1,434.00	0.00	466.00
5	Supplies & Equipment	1,200.00	1,032.63	0.00	167.37
6	Miscellaneous Expenses	100.00	9.68	0.00	90.32
7	State Engineer Assessment	1,180.00	1,180.00	0.00	0.00
8	Annual Report	160.00	160.00	0.00	0.00
-----					
	Totals :	17,567.00	16,842.33	0.00	724.67

BERYL-ENTERPRISE ESCALANTE VALLEY DISTRIBUTION SYSTEM  
2011 Total Assessment Amount : \$16,877.00



BERYL-ENTERPRISE ESCALANTE VALLEY DISTRIBUTION SYSTEM  
2012 Proposed Budget Worksheet

Item No	Item Description	2011 Amount Budgeted	2011 Item Balance	2012 Proposed Budget
-----				
Terry, Todd				
1	Salary	12,000.00	0.00	<u>13000</u>
2	Social Security	918.00	0.00	<u>995</u>
3	Insurance	109.00	0.98	<u>130</u>
4	Travel Expense	1,900.00	466.00	<u>1900</u>
5	Supplies & Equipment	1,200.00	167.37	<u>1900</u>
6	Miscellaneous Expenses	100.00	90.32	<u>100</u>
7	State Engineer Assessment	1,180.00	0.00	<u>1180</u>
8	Annual Report	160.00	0.00	<u>160</u>
Totals :		17,567.00	724.67	19,365

#3  
 EQUIPMENT + SUPPLIES - 300  
 OFFICE SUPPLIES - COMPUTER + SOFTWARE = 400 + 300 = 700  
 TELEPHONE - INTERNET - 600  
 } 1900

ASSESSMENT SET AT \$17,000



BERYL-ENTERPRISE ESCALANTE VALLEY DISTRIBUTION SYSTEM  
2011 Delinquent Water Assessments

Account Number -----	Billing Entity Billing Contact -----	Amount Due -----
100201	TERRY, FENTON & ILONA Pasture, 4T and Home	44.00
100244	TULLIS, JIM JIM TULLIS	44.00
100260	WOOD, ALMA LAMONT HOME	73.10
100285	GARDNER RON	56.93
	-----	-----
	Total Amount Due :	218.03



## *Summary of Surface Water Usage in 2011*

<i><b>Diversion Name / Account</b></i>	<i><b>Total Acre Feet Diverted</b></i>
Ence 1 (first diversion - North end)	Accurate reading not attained.
Ence 2	Accurate reading not attained.
Gubler 1	Accurate reading not attained.
Gubler 2	Accurate reading not attained.
Pinto Co. North (Hafen 1)	Accurate reading not attained.
Pinto Co. South (Hafen 2)	Accurate reading not attained.
Hafen (last diversion – South end)	Diversion repaired summer of 2011
<i>Main-line readings</i>	
Newcastle Irrigation Company	5494.7 year end meter reading
Enterprise Reservoir & Canal Company	3694.2 year end meter reading
The main-line readings worked intermittently all summer.	



Utah Division of Water Rights  
Distribution System Daily Records

BERYL-ENTERPRISE ESCALANTE VALLEY ENTERPRISE DAM OUTFLOW

COMMON DESCRIPTION: Enterprise, UT  
 DIVERTING WORKS:  
 MEASURING DEVICE: Ultrasonic Flow Meter  
 RECORDS RATING: Unrated  
 LOCATION: 259274.00 East, 4162115.00 North (NAD27 UTM Coordinates)

CALENDAR YEAR 2011 Mean daily discharge in CFS

DAY	JAN	FEB	MAR	APR	MAY	JUN	JUL	AUG	SEP	OCT	NOV	DEC
01						15.99	17.21	7.29	0.00	0.00	0.00	0.60
02						15.74	17.68	7.53	0.00	0.00	0.00	0.21
03						14.92	17.48	9.48	0.00	2.98	0.00	0.04
04						14.32	17.54	11.69	0.00	11.93	0.00	0.79
05						14.51	17.59	11.99	0.00	4.85	0.00	0.66
06						14.47	17.39	12.80	0.00	0.00	0.00	0.51
07						14.59	16.72	13.83	0.00	0.00	0.00	1.15
08						15.52	15.57	14.16	0.00	0.00	0.00	0.72
09						16.17	16.11	1.47	0.00	0.00	0.00	0.73
10						15.83	16.06	0.95	0.00	0.00	0.00	0.29
11						16.08	14.83		0.00	0.00	0.00	0.04
12						15.93	14.86	0.00	0.00	0.00	0.00	0.02
13						15.53	15.12	0.00	0.00	0.00	0.00	0.00
14						15.03	14.71	0.00	0.00	0.00	0.00	0.00
15						11.50	14.59	0.00	0.00	0.00	0.00	0.08
16						10.48	15.34	0.00	0.00	0.00	0.00	0.02
17						11.47	15.70	0.00	0.00	0.00	0.00	0.00
18						9.76	15.46	0.00	0.00	0.00	0.00	0.02
19						8.37	15.08	0.00	0.00	0.00	0.00	0.03
20						11.03	15.75	0.00	0.00	0.00	0.00	0.03
21						12.71	16.23		0.00	0.00	0.00	0.04
22						11.96	15.27		0.00	0.00	0.00	0.08
23						12.66	14.52	0.00	0.00	0.00	0.00	0.02
24						13.79	13.57	0.00	0.00	0.00	0.00	0.05
25						14.54	13.07	0.00	0.00	0.00	0.00	0.05
26					11.15	13.66	12.62	0.00	0.00	0.00	0.00	0.03
27					12.62	13.64	12.75		0.00	0.00	0.00	0.05
28					13.43	15.32	11.62		0.00	0.00	0.00	0.01
29					13.71	16.58		0.00	0.00	0.00	0.25	0.00
30					15.60	16.88	8.36	0.00	0.00	0.00	0.88	0.00
31					15.70		8.15	0.00				0.00
Mean					13.70	13.97	14.90	3.51	0.00	0.66	0.04	0.20
Min					11.15	8.37	8.15	0.00	0.00	0.00	0.00	0.00
Max					15.70	16.88	17.68	14.16	0.00	11.93	0.88	1.15
Acft					163.08	831.03	886.50	180.88	0.00	39.18	2.22	12.42

Annual ACFT Total: 2115.31



Utah Division of Water Rights  
Distribution System Daily Records

BERYL-ENTERPRISE ESCALANTE VALLEY NEW CASTLE DAM OUTFLOW

COMMON DESCRIPTION: New Castle, UT  
 DIVERTING WORKS:  
 MEASURING DEVICE: Ultrasonic Flow Meter  
 RECORDS RATING: Unrated  
 LOCATION: 276852.00 East, 4170246.00 North (NAD27 UTM Coordinates)

CALENDAR YEAR 2011 Mean daily discharge in CFS

DAY	JAN	FEB	MAR	APR	MAY	JUN	JUL	AUG	SEP	OCT	NOV	DEC
01						32.47	29.86	17.73	26.26	4.31	0.05	0.00
02						27.47	31.52	22.47	27.32	4.13	0.11	0.00
03						23.90	30.24	20.96	31.06	3.39	0.00	0.00
04						30.89	29.55	15.15	29.04	1.33	0.00	0.00
05						30.81	24.37	16.15	29.82	0.00	0.00	0.00
06						33.19	28.87	19.20	26.11	0.00	0.00	0.00
07						30.75	27.56	16.88	18.50	0.00	0.00	0.00
08						22.47	16.17	17.78		0.00	0.00	0.00
09						26.60	12.28	18.71		0.00	0.00	0.00
10						34.31	13.04	21.42	15.51	0.00	0.00	0.00
11						34.39	16.43		8.57	0.00	0.00	0.00
12						35.44	19.51	24.79		0.06	0.00	0.00
13						38.19	20.54	23.04	11.17	0.35	0.00	0.00
14						39.33	21.13	20.86	2.41	2.83	0.00	0.00
15						39.08	20.31	20.59	1.58	3.39	0.00	0.00
16						39.59	20.38	21.17	1.49	0.29	0.00	0.00
17						37.45	20.40	19.81	0.00	0.70	0.00	0.00
18						35.05	20.17	20.97	0.01	0.33	0.00	0.00
19						22.16	23.97	21.99	0.58	0.11	0.00	0.00
20						21.60	26.29	22.72	4.09	0.00	0.00	0.00
21						20.47	27.45		4.27	0.00	0.00	0.00
22						18.54	27.45		2.43	0.00	0.00	0.00
23						16.80	25.86	27.92	0.11	0.00	0.00	0.00
24						16.70	24.19	27.50	0.71	0.03	0.00	0.00
25						14.49	24.85	28.76	0.71	0.00	0.00	0.00
26					36.32	13.92	25.51	26.08	3.51	0.00	0.00	0.00
27					36.84	17.61	23.13		7.04	0.01	0.00	0.00
28					37.48	17.63	24.46		5.75	0.52	0.00	0.00
29					34.94	21.06		24.26	1.34	0.29	0.00	0.00
30					24.43	26.78	24.20	25.39	3.67	0.00	0.00	0.00
31					22.56		18.97	26.14				0.00
Mean					32.09	27.30	23.29	21.86	9.74	0.74	0.01	0.00
Min					22.56	13.92	12.28	15.15	0.00	0.00	0.00	0.00
Max					37.48	39.59	31.52	28.76	31.06	4.31	0.11	0.00
Acft					381.95	1624.70	1385.74	1127.46	521.75	43.74	0.33	0.00

Annual ACFT Total: 5085.68



Account Owner/Entry Name	Field Name	Acct #	71 Series	Place of Use	Acres	Legal Acres	*Total Legal Ac	*Total Irrigated	*Total Irrigated	*Over/Under Acreage	Priority Year Mo Day	Period Of Use	Grouped Rights	Temp Transfer	2011 Berry/Entire Report V1.xls Notes
Amptac Development Co - 3 Fields	P1, P2 & P3	103024	4277 27,28,33,34	34 13	1522.75	380.69	380.69	377.51	377.51	-3.18	1962 Jul 25 1 Apr - 31 Oct	1 Apr - 31 Oct			
Blake, Robert - 1 Field	Mini Pivot	No	4525	5 37 16	21.00	5.25		4.64			1944 Dec 14 1 Apr - 31 Oct	1 Apr - 31 Oct			New 2010
	Mini Pivot	No	4290	5 37 16	3.00	0.68		4.64		-1.29	1956 Dec 27 1 Apr - 31 Oct	1 Apr - 31 Oct			New 2010 - 2 Stock water
Bosshardt Farms L.C. - 5 Fields	A Farm E & W	100212	146 10,11	35 16	200.06	50.01		251.23			1926 Mar 1 1 Jan - 31 Dec	1 Jan - 31 Dec			
Bosshardt Farms L.C.	A Farm E & W	100212	1209 10,11	35 16	326.13	81.42					1927	1 Jan - 31 Dec			1 Domestic
Bosshardt Farms L.C.	A Farm E & W	100212	1577 10,11	35 16	0.36	0.09					1947 Nov 17 1 Jan - 31 Dec	1 Jan - 31 Dec			
Bosshardt Farms L.C.	A Farm E & W	100212	2492 10,11	35 16	126.56	31.64					1945 Dec 18 1 Jan - 31 Dec	1 Jan - 31 Dec			
Reeve, Charles R.	A Farm E & W	100212	4125 10,11	35 16	6.00	1.50					1945 Nov 28 15 Mar - 1 Nov	15 Mar - 31 Oct			
Bosshardt Farms L.C.	A Farm E & W	100212	4859 10,11	35 16	22.47	5.62					1944 Jul 14 1 Jan - 31 Dec	1 Jan - 31 Dec			
Bosshardt Farms L.C.	A Farm E & W	100212	4879 10,11	35 16	140.00	35.00					1944 Jul 14 1 Jan - 31 Dec	1 Jan - 31 Dec			
Bosshardt, David & Ginger	A Farm E & W	100212	5263	10 35 16	176.44	44.11	249.39	251.23	1.84		1946 Jan 3 15 Mar - 1 Nov	15 Mar - 1 Nov			837523
Bosshardt Farms L.C.	B Farm	100212	177	18 35 16	0.45	0.00		100.42		1.66	1934	1 Jan - 31 Dec			1 Domestic
Bosshardt Farms L.C.	B Farm	100212	178	19 35 16	124.80	31.09					1934	15 Mar - 1 Nov			1 Domestic
Bosshardt Farms L.C.	B Farm	100212	179	18 35 16	1.00	0.25					1934	1 Jan - 31 Dec			1 Domestic
Bosshardt Farms L.C.	B Farm	100212	180	18 35 16	1.00	0.25					1934	1 Jan - 31 Dec			1 Domestic
Bosshardt Farms L.C.	B Farm	100212	634	18 35 16	267.67	66.92					1944 Jul 14 15 Mar - 1 Nov	15 Mar - 1 Nov			
Bosshardt Farms L.C.	B Farm	100212	4716 18,19	35 16	1.00	0.25	98.76	100.42			1944 Jan 12 15 Mar - 1 Nov	15 Mar - 1 Nov			
Bosshardt Farms L.C.	C Farm	100212	237	17 35 16	123.60	30.90		112.22			1924	1 Apr - 31 Oct			3 Owners
Bosshardt Farms L.C.	C Farm	100212	240	17 35 16	6.28	1.00					1934 Jan 1 Apr - 31 Oct	1 Apr - 31 Oct			66 Stock water - 1 Domestic
Bosshardt Farms L.C.	C Farm	100212	1010	17 35 16	188.00	47.00	142.24	139.24	-3.00		1949 Dec 19 1 Apr - 31 Oct	1 Apr - 31 Oct			4 Owners
Lilley, Eugene D. & Joyce Y.	C Farm	100212	3346	17 35 16	21.00	5.25	84.15	112.22	28.07		1925 Apr	1 Apr - 31 Oct			
Bosshardt, David & Ginger	D Farm	100281	1175	32 35 16	367.76	91.94		139.24			1946 Jan 3 15 Mar - 1 Nov	15 Mar - 1 Nov			
Bosshardt, David & Ginger	D Farm	100281	3122	32 35 16	201.20	50.30	142.24	139.24	-3.00		1947 Mar 4 15 Mar - 1 Nov	15 Mar - 1 Nov			
	Totals				574.54	603.11	28.57								
Bracklen Farms Inc - 16 Fields	Jay Pivot	100195	905	36 36 17	206.10	51.30	51.30	65.01	65.01	13.71	1950 Feb 14 15 Mar - 1 Nov	15 Mar - 1 Nov			25 Stock water
Bracklen Farms Inc	North Shop	100195	1837	25 36 17	200.00	50.00		149.34			1952 Feb 5 15 Mar - 1 Nov	15 Mar - 1 Nov			
Bracklen Farms Inc	North Shop	100195	3288	25 36 17	80.00	20.00	70.00	149.34	79.34		1944 Nov 14 15 Mar - 1 Nov	15 Mar - 1 Nov			
Bracklen Farms Inc	Pivot #10	100195	936	19 36 16	512.00	128.00	128.00	134.03	134.03	6.03	1945 Mar 1 15 Mar - 1 Nov	15 Mar - 1 Nov			
Bracklen Farms Inc	Pivot #7, Harry's	100195	937 19,20	36 16	213.04	53.26		404.12			1945 Mar 1 15 Mar - 31 Oct	15 Mar - 31 Oct			
Bracklen Farms Inc	Pivot #7, Harry's	100195	938 20,29,30	36 16	299.00	74.75					1945 Mar 1 15 Mar - 31 Oct	15 Mar - 31 Oct			
Bracklen Farms Inc	Pivot #7, Harry's	100195	947	30 36 16	319.00	79.75					1944 May 16 15 Mar - 1 Nov	15 Mar - 1 Nov			
Bracklen Farms Inc	Pivot #7, Harry's	100195	1907	30 36 16	512.00	128.00					1944 Dec 14 15 Mar - 1 Nov	15 Mar - 1 Nov			
Bracklen Farms Inc	Pivot #7, Harry's	100195	1908 20,29,30	36 16	741.00	185.25					1944 Dec 14 15 Mar - 31 Oct	15 Mar - 31 Oct			
Bracklen Farms Inc	Pivot #7, Harry's	100195	3074 19,20	36 16	298.96	74.74	595.75	404.12	-191.63		1945 Mar 1 15 Mar - 31 Oct	15 Mar - 31 Oct			
Bracklen Farms Inc	South Shop	100195	950 31, 36	36 17	320.70	80.00	80.00	138.38	138.38	58.38	1944 Sep 19 15 Mar - 1 Nov	15 Mar - 1 Nov			25 Stock water
Bracklen Farms Inc	Big Lockwood 2	100195	1799 27, 28	36 16	617.83	154.46		646.97			1942 Feb 11 15 Mar - 31 Oct	15 Mar - 31 Oct			
Bracklen Farms Inc	Big Lockwood 2	100195	1972 27, 28	36 16	617.83	154.46					1942 Feb 11 15 Mar - 31 Oct	15 Mar - 31 Oct			
Bracklen Farms Inc	Big Lockwood 2	100195	1991 27, 28	36 16	200.00	50.00					1942 Feb 11 15 Mar - 31 Oct	15 Mar - 31 Oct			
Bracklen Farms Inc	Big Lockwood 2	100195	1992 27, 28	36 16	200.00	50.00					1942 Feb 11 15 Mar - 31 Oct	15 Mar - 31 Oct			
Bracklen Farms Inc	Big Lockwood 2	100195	4794 27, 28	36 16	20.50	20.50					1945 Mar 1 15 Mar - 31 Oct	15 Mar - 31 Oct			
Bracklen Farms Inc	Big Lockwood 2	100195	4795 27, 28	36 16	82.56	20.64					1945 Mar 1 15 Mar - 31 Oct	15 Mar - 31 Oct			
Bracklen Farms Inc	Big Lockwood 2	100195	4796 27, 28	36 16	80.80	20.20					1944 Dec 14 15 Mar - 31 Oct	15 Mar - 31 Oct			
Bracklen Farms Inc	Big Lockwood 2	100195	4797 27, 28	36 16	161.80	40.45					1944 Dec 14 15 Mar - 31 Oct	15 Mar - 31 Oct			
Bracklen Farms Inc	Big Lockwood 2	100195	4798 27, 28	36 16	88.00	22.00	532.70	646.97	114.27		1950 Feb 14 15 Mar - 31 Oct	15 Mar - 31 Oct			



Account Owner/Entity Name	Field Name	Acct #	Wtr Right # T1 Series	Place of Use S	T	R	Acres	Legal Acres	Total Legal Ac	Acres Irrigated	Total Irrigated	Over/Under Average	Priority Year - Mo - Day	Period Of Use	Grouped Rights	Temp Transfer		
LHK Farms LLC	Grants & Grants	100269	189		21	36	16	260.00	65.00	194.63			1938 Jul	16 1 Apr - 1 Nov				
LHK Farms LLC	Grants & Grants	100269	1159		21	36	16	320.00	80.00				1945 Jan	15 1 Apr - 1 Nov				
Favero, Mano A. and Shirley	Grants & Grants	100269	3650		21	36	16	400.00	10.00				1944 Sep	8 1 Apr - 1 Nov				
LHK Farms LLC	Grants & Grants	100269	4257		21	36	16	160.00	40.00	194.63	-0.37		1946 Mar	21			ER&C Surface - 3288 Shares	
Bracken Farms Inc	160 Pivotal							219.00		135.66	-83.34							
	Surface							219.00		135.66	-83.34							
Totals								1871.75		1888.14	-3.61							
Bracken, Marvin and Evaline H. - 2 Fields	Big Pivotal	100191	719		9	35	16	160.00	40.00	179.11			1919	15 Mar - 31 Oct			Combined with 71-1793-4	
Marvin C. and Evaline Bracken	Big & Half Pivotal	100191	1154	15, 16	35	16	227.87	56.83					1946 Mar	27 1 Apr - 31 Oct			4 Owners - 20 Stock water	
Bracken, Marvin and Evaline H.	Big & Half Pivotal	100191	1793				0.00	0.00					1941 Jun	20			Combined with 71-719	
Bracken, Marvin and Evaline H.	Big Pivotal	100191	1794				0.00	0.00					1950 Dec	21			Combined with 71-719	
Bracken, Marvin and Evaline H.	Big Pivotal	100191	3161	15, 16	35	16	200.00	50.00					1950 Dec	21 1 Apr - 31 Oct			1 Domestic	
Bracken, Marvin and Evaline H.	Big Pivotal	100191	3194		9	35	16	1.00	0.07				1946 Mar	27 1 Apr - 31 Oct				
Bracken, Marvin and Evaline H.	Big Pivotal	100191	4592	15, 16	35	16	119.68	29.92					1946 Mar	27 1 Apr - 31 Oct				
Bracken, Marvin and Evaline H.	Big Pivotal	100191	4919	15, 16	35	16	5.00	1.25					1942 Mar	30 1 Apr - 31 Oct				
Penwell, Wicke Lee	Half Pivotal	100191	4920	15, 16	35	16	4.00	1.00					1942 Mar	30 1 Apr - 31 Oct				
Linda M., Michael W., Gerald L., Bruce S.	Half Pivotal	100191	4921	15, 16	35	16	1.50	0.38					1944 Jan	12 1 Apr - 31 Oct				
Rebecca W., Bracken	Half Pivotal	100191						179.45		179.11	-0.33							
Mike/John Land LLC - 9 Fields one is Will's Home Pivotal	Home Pivotal	100320	1187		36	35	17	464.00	116.00	122.89			1945 Mar	1 15 Mar - 31 Oct			122 Stock water	
Brown Farms II Limited Family Part	Home Pivotal	100320	4567		36	35	17	3.42	0.85				1945 Mar	1			451 Stock water - 2 Domestic	
Brown Farms II Limited Family Part	McGary	100320	555	11, 14	35	16	119.56	29.89		492.77			1928	1 Apr - 31 Oct			16 Owners	
Mary Owners	McGary	100320	558	11, 14	35	16	18.00	4.50					1926 Feb	1 Apr - 31 Oct				
Brown Farms II Limited Family Part	McGary	100320	753	11, 14	35	16	100.00	25.00					1926	1 Apr - 31 Oct				
Brown Farms II Limited Family Part	McGary	100320	1200	11, 14	35	16	306.32	76.58					1944 Jul	3 1 Apr - 31 Oct				
Brown Farms II Limited Family Part	McGary	100320	1347	11, 14	35	16	304.80	76.20					1945 Apr	17 15 Mar - 15 Oct			2 Owners - 120 Stock water	
Burns, J., Harlan & Connie D.	McGary	100320	1348		14	35	16	4.00	1.00				1944 Dec	8 1 Apr - 31 Oct				
Brown Farms II Limited Family Part	McGary	100320	1356	11, 14	35	16	310.72	77.88					1947 Oct	10 1 Apr - 31 Oct			4 Owners - Total for right is 71.2	
Wilson, A. Morley and Mary Ellen C.	McGary	100317	1685		7	35	16	284.80	15.00				1952 Nov	7 1 Apr - 31 Oct			Domestic - Stock water - Added in 2010	
Brown Farms II Limited Family Part	McGary	100320	1913	11, 14	35	16	0.00	0.00					1945 Apr	17 15 Mar - 15 Oct				
Brown Farms II Limited Family Part	McGary	100320	2868	11, 14	35	16	147.20	36.80					1927 May	5 15 Mar - 1 Nov			Added in 2010	
Brown Farms II Limited Family Part	McGary	100320	4693	2, 3, 10, 11	35	15	170.00	42.50					1926 Feb	1 Apr - 31 Oct			120 Stock water - Added in 2010	
City of Enterprise	McGary	100320	5220	11, 14	35	16	78.80	19.70					1945 Apr	17 15 Mar - 15 Oct				
Brown Farms II Limited Family Part	McGary	100320	5221	11, 14	35	16	314.56	77.80					1945 Apr	17 15 Mar - 15 Oct				
Brown Farms II Limited Family Part	McGary	100320						482.65		492.77	10.12							
Brown, David W. and Michael W.	Reber Pivots	100320	578	1, 12	35	17	41.08	10.27		354.40			1941 Jan	16 15 Mar - 31 Oct			12 Owners	
Leavitt, Marba Rose	Reber Pivots	100320	825		12	35	17	12.00	3.00				1938 Aug	1 1 Apr - 31 Oct				
Brown Farms II Limited Family Part	Reber Pivots	100317	1231	1, 12	35	17	241.02	60.26					1945 Nov	23 15 Mar - 31 Oct			4 Owners - Total for right is 71.2	
Wilson, A. Morley and Mary Ellen C.	Reber Pivots	100320	1685		7	35	16	284.80	45.00				1947 Oct	10 1 Apr - 31 Oct				
Brown Farms II Limited Family Part	Reber Pivots	100320	1796	1, 12	35	17	379.60	94.90					1950 Sep	8 15 Mar - 31 Oct			21 Owners	
Brown Farms II Limited Family Part	Reber Pivots	100320	1804		12	35	17	24.50	6.13				1941 Jan	16 1 Apr - 31 Oct				
Mary Owners	Reber Pivots	100320	1839	1, 12	35	17	297.92	74.48					1945 Sep	18 15 Mar - 31 Oct				
Brown Farms II Limited Family Part	Reber Pivots	100320	3483	1, 12	35	17	2.07	0.52					1960 Dec	5 15 Mar - 31 Oct			Total for Right # is 74.92 Acres	
Wilson, A. Morley and Mary Ellen C.	Reber Pivots	100317	3688		13	35	17	298.69	40.00				1941 Jan	2 1 Apr - 31 Oct				
Brown Farms II Limited Family Part	Reber Pivots	100320	3754	1, 12	35	17	80.00	20.00		354.55	-0.15		1944 Jun	12 15 Mar - 31 Oct				
Totals								1071.05		1092.57	21.52							
Wilson, A. Morley and Mary Ellen C.	Wilson Pivotal	100317	108		7	35	16	314.40	72.90	122.51			1942 Apr	1 1 Apr - 31 Oct			Total for Right # is 78.6 Acres	
Wilson, A. Morley and Mary Ellen C.	Pivotal 4-7	100317	174		7	35	16	352.05	27.90				1924 Mar	1 Apr - 31 Oct			1 Domestic - Total for Right # is 87.9 acres	
Wilson, A. Morley and Mary Ellen C.	Wilson Pivotal	100317	175		7	35	16	260.00	5.00				1950 Feb	29 1 Apr - 31 Oct			Total for Right # is 65 Acres	
Wilson, A. Morley and Mary Ellen C.	Wilson Pivotal	100317	1685		7	35	16	284.80	11.20	117.00			1947 Oct	10 1 Apr - 31 Oct			4 Owners - Total for right is 71.2	
Bundy, Ovel A. and Sara H. - 1 Field	Home	100225	1189		31	35	16	160.00	40.00	41.37			1944 Jun	12 15 Mar - 1 Nov				
Richard and Michael Burgess	3 Pivots	100252	161	10, 15	35	16	168.40	42.10		362.29			1925 Apr	15 Mar - 1 Nov				



Account Owner/Entity Name	Field Name	Acct #	Wtr Rgt #	71 Series	Place of Use	S	T	R	Acres	Legal Acres	*Total Legal Ac	Acres Irrigated	*Total Irrigated	*Over/Under Acreage	Priority Year Mo Day	Period Of Use	Grouped Rights	Temp Transfer	2011 BerylEntAcvReportV1.xls Notes
Burgess Farms	N & C Pivots	100252	294	10 15	35	16	35	16	304.00	76.00	380.00	380.00	380.00	0.00	1927 Jul	15 Mar - 1 Nov			
Burgess Farms	3 Pivots	100252	557	10 15	35	16	35	16	320.00	80.00	400.00	400.00	400.00	0.00	1932	15 Mar - 1 Nov			
Burgess Farms	3 Pivots	100252	560	10 15	35	16	35	16	18.56	4.14	22.70	22.70	22.70	0.00	1932	15 Mar - 1 Nov			
Burgess Farms	3 Pivots	100252	739	10 15	35	16	35	16	180.00	45.00	225.00	225.00	225.00	0.00	1951 Jun	12 15 Mar - 1 Nov			
Burgess Farms	3 Pivots	100252	1856	10 15	35	16	35	16	180.00	40.00	220.00	220.00	220.00	0.00	1936 Mar	23 15 Mar - 1 Nov			
Burgess Farms	C & S Pivots	100252	1861	10 15	35	16	35	16	200.00	50.00	250.00	250.00	250.00	0.00	1949 Dec	24 15 Mar - 1 Nov			
Burgess Farms	3 Pivots	100252	3382	10 15	35	16	35	16	31.60	7.90	39.50	39.50	39.50	0.00	1949 Dec	19 15 Mar - 1 Nov			
Burgess Farms	3 Pivots	100252	3749	10 15	35	16	35	16	60.00	15.00	75.00	75.00	75.00	0.00	1927	15 Mar - 1 Nov			
Bitterfield, Cloyd J. (CJ)	North of Browns		4118		15	35	16	16	10.00	2.50	12.50	12.50	12.50	0.00	1945 Nov	26 1 Apr - 31 Oct			Water Rights not associated with field
Bitterfield, Cloyd J. (CJ)	HuntsmanBanks		4999		16	35	16	16	2.00	0.50	2.50	2.50	2.50	0.00	1945 Dec	21 15 Mar - 15 Oct			
Bitterfield, Cloyd J. (CJ)	HuntsmanBanks		4117		16	35	16	16	2.00	0.50	2.50	2.50	2.50	0.00	1945 Dec	21 15 Mar - 15 Oct			
Bitterfield, Cloyd J. (CJ)	BrownWilson		4791		12	35	17	17	2.00	0.50	2.50	2.50	2.50	0.00	1945 Apr	12 15 Mar - 31 Oct			
The Steve F. Carstens Trust	Big field	103077	4296		7	34	17	17	1.00	0.25	1.25	1.25	1.25	0.00	1956 Dec	27 1 Apr - 31 Oct			
The Steve F. Carstens Trust	Big field	103077	4297		7	34	17	17	15.00	3.75	18.75	18.75	18.75	0.00	1945 Dec	21 1 Apr - 31 Oct			
The Steve F. Carstens Trust	Big field	103077	4418		7	34	17	17	1.00	0.25	1.25	1.25	1.25	0.00	1939 Jan	20 1 Apr - 31 Oct			
The Steve F. Carstens Trust	Big field	103077	4424		7	34	17	17	2.00	0.50	2.50	2.50	2.50	0.00	1939 Jan	20 1 Apr - 31 Oct			
The Steve F. Carstens Trust - St John?	Big field	103077	4828		7	34	17	17	80.00	19.85	99.85	99.85	99.85	0.00	1927 May	5 1 Apr - 31 Oct			5 Stock water - 1 Domestic
Castle Valley Greenhouses, LLC	Home South & E	100267	3290		19	36	15	15	26.67	6.67	33.34	33.34	33.34	0.00	1940 May	14 15 Mar - 1 Nov			
Christensen, Kathlene S	Home East	100267	4265		20	36	15	15	40.00	10.00	50.00	50.00	50.00	0.00	1944 Apr	12 15 Mar - 1 Nov			2 Owners
Christensen Brothers	Corais Pivot & H	100267	4289	19 20	36	15	15	15	180.00	45.00	225.00	225.00	225.00	0.00	1940 May	14 1 Apr - 31 Oct			
Miller Family Trust	Corais Pivot	100267	4454		19	36	15	15	53.33	13.33	66.66	66.66	66.66	0.00	1940 May	14 15 Mar - 1 Nov			
10 Fields total 2 are Miller Family	Surface										108.92	108.92	108.92	-0.01					NC Surface - 156.6 Acres Total
Stephen A. and Debra C. Christensen	Full Pivot	100267	322		13	36	16	16	40.00	10.00	50.00	50.00	50.00	0.00	1941 Feb	4 15 Mar - 1 Nov			
Stephen A. and Debra C. Christensen	Full Pivot	100267	798		13	36	16	16	120.00	30.00	150.00	150.00	150.00	0.00	1943 Mar	25 15 Mar - 1 Nov			
Stephen A. and Debra C. Christensen	Full Pivot	100267	1999		13	36	16	16	120.00	30.00	150.00	150.00	150.00	0.00	1943 Mar	25 15 Mar - 1 Nov			
Stephen A. and Debra C. Christensen	Full Pivot	100267	2000		13	36	16	16	80.00	20.00	100.00	100.00	100.00	0.00	1941 Feb	4 15 Mar - 1 Nov			
Stephen A. and Debra C. Christensen	Full Pivot	100267	3764		13	36	16	16	140.00	35.00	175.00	175.00	175.00	0.94	1940 May	14 15 Mar - 1 Nov			
Miller Family Trust	Half Pivot	100267	943		19	36	16	16	313.80	78.45	392.25	392.25	392.25	0.00	1945 Mar	1 15 Mar - 1 Nov			
Miller Family Trust	Surface										112.42	112.42	112.41	-0.01					NC Surface - 156.6 Acres Total
Christensen, Stephen A	Highway Pivot &	100267	4116	7 8	36	15	15	15	200.00	50.00	250.00	250.00	250.00	0.00	1953 Oct	13 15 Mar - 1 Nov			
Christensen, Stephen A	Surface										138.71	138.71	125.53	-13.18					NC Surface - 156.6 Acres Total
Christensen, Stephen A	Highway Field		7 8		36	15	15	15	42.02	13.14	55.16	55.16	55.16	0.00					
Christensen, Stephen A	Scotts		20		36	15	15	15	38.56	10.00	48.56	48.56	48.56	0.00					
Christensen, Stephen A	Home East		20		36	15	15	15	24.31	6.58	30.89	30.89	30.89	0.00					
Christensen, Stephen A	Canyon South		16		36	15	15	15	14.38	3.96	18.34	18.34	18.34	0.00					
Christensen, Stephen A	Canyon North		16		36	15	15	15	12.08	3.27	15.35	15.35	15.35	0.00					
Christensen, Stephen A	Surface										131.35	131.34	131.34	-0.01					
Enice Associates, L.C. - 3 Fields	All	100271	250		29	33	16	16	33.86	7.10	40.96	40.96	40.96	0.00	1932 Nov	1 15 Mar - 1 Nov			
Enice Associates, L.C.	All	100271	774	29 30	33	16	16	16	371.60	92.90	464.50	464.50	464.50	0.00	1949 Dec	24 15 Mar - 1 Nov			179 Stock water - 1 Domestic
Enice Associates, L.C.	All	100271	4363	29 30	33	16	16	16	1.00	0.25	1.25	1.25	1.25	0.00	1928 Feb	15 Mar - 1 Nov			
Enice Associates, L.C.	All	100271	4790	29 30	33	16	16	16	1.28	0.32	1.60	1.60	1.60	0.00	1910 Sep	1 15 Mar - 1 Nov			
Enice Associates, L.C.	All	100271	5222		34	35	15	15	100.00	15.00	115.00	115.00	115.00	0.00	1953 Oct	13 15 Mar - 31 Oct			
Enice Associates, L.C.	All	100271	5223	29 30	33	16	16	16	6.00	1.50	7.50	7.50	7.50	0.00	1942 Feb	11 15 Mar - 1 Nov			25 Acre Total
Enice Associates, L.C.	All	100271									117.07	115.50	115.50	-1.57					
Enterprise Farms LLC	Development?	100222	1741		8	36	16	16	9.80	2.45	12.25	12.25	12.25	0.00	1955 Feb	15			
Enterprise Farms LLC	Sevy Pivot	100222	1877		22	36	16	16	160.00	40.00	200.00	200.00	200.00	0.00	1944 Jan	12 15 Mar - 31 Oct			
Enterprise Farms LLC	Development?	100222	1883		8	36	16	16	9.80	2.45	12.25	12.25	12.25	0.00	1955 Feb	15 1 Apr - 31 Oct			
Enterprise Farms LLC	Sevy Pivot	100222	3190		22	36	16	16	80.00	20.00	100.00	100.00	100.00	0.00	1946 Mar	21 15 Mar - 31 Oct			
Enterprise Farms LLC	Middle & Half Pl	100222	3482	26 27	36	16	16	16	240.00	60.00	300.00	300.00	300.00	0.00	1960 Jan	15 15 Mar - 1 Nov			
Totals											616.40	604.13	604.13	-12.27					



Account Owner/Entity Name	Field Name	Act #	Wtr Right #	71 Series	Place of Use	S	T	R	Acres	Legal Acres	Total Legal Ac	Acres Irrigated	Total Irrigated	Over/Under Acreage	Priority Year	Mo	Day	Period Of Use	Grouped Rights	Temp Transfer	2011BeryEntLcRptV1.xls Notes
Escalante Farms Company		100189	4381		18	36	16	365.14	55.00	55.00					1946	Feb	13	1 Apr - 31 Oct			Total for Right # is 91.261 Acres
City of Enterprise	Full Pivot	100211	5009		29	36	16	70.50	17.63						1944	Dec	12	15 Mar - 1 Nov			
City of Enterprise	Half Pivot	100211	5010		29	36	16	99.50	24.88						1942	Feb	11	15 Mar - 1 Nov			
				Surface					40.00												Surface Water Holt Canyon
											262.40		262.79	0.39							

Escalante Farms - BERYL Area - 20 Fields																					
Escalante Farms LTD		100189	166		17	36	16	570.40	142.60	142.60	2428.53				1942	Feb	11	15 Mar - 1 Nov	Escalante Farms - BERYL Area	137271	
Escalante Farms Company		100189	305	4,5,6	36	16	87.28	21.82							1943	Feb	24	15 Mar - 1 Nov		137271	
Escalante Farms Company		100189	309	4,5,6	36	16	99.00	9.75							1928	May	15	Mar - 1 Nov		137271	
Escalante Farms Company		100189	315	4,5,6	36	16	585.09	145.27							1943	Mar	24	15 Mar - 1 Nov		137271	
Escalante Farms Company		100189	316		5	36	16	171.20	42.80						1943	Aug	2	15 Mar - 1 Nov		137271	
Escalante Farms Company		100189	811	4,5,6	36	16	596.80	149.20							1944	Apr	13	15 Mar - 1 Nov		137271	
Escalante Farms Company		100189	855	4,5,6	36	16	146.80	36.70							1918			15 Mar - 1 Nov		137271	
Escalante Farms LTD		100189	941		17	36	16	487.52	121.88						1945	Mar	1	15 Mar - 1 Nov		137271	
Escalante Farms LTD		100189	1096	7,17,18	36	16	48.88	12.22							1944	Oct	10	15 Mar - 1 Nov		137271	
Escalante Farms LTD		100189	1194		5	36	16	694.00	171.00						1945	Jul	2	15 Mar - 1 Nov		137271	
Escalante Farms LLC		100189	1254		6	36	16	960.00	240.00						1945	Dec	13	1 Apr - 31 Oct		137271	
Robert J. Holt Trust	Chuck's Pivot	100189	1669		4	36	16	8.50	2.13						1950	May	17	15 Mar - 1 Nov		137271	4 Owners
Escalante Farms LLC		100189	1792		8	36	16	160.00	40.00						1941	Mar	25	1 Apr - 31 Oct		137271	
Escalante Farms LTD		100189	1810		33	35	16	228.00	57.00						1945	Sep	14	15 Mar - 1 Nov		137271	
Escalante Farms Company		100189	1815	4,5,6	6	36	16	960.00	165.89						1945	Sep	14	15 Mar - 1 Nov		137271	
Escalante Farms Company		100254	1854		36	16	182.80	45.70							1942	Feb	19	15 Mar - 1 Nov		137271	Total for Right # is 240 Acres
Escalante Farms Company		100189	1872		8	36	16	108.00	27.00						1942	Feb	17	1 Apr - 31 Oct		137271	
Escalante Farms Company		100189	1873		8	36	16	178.40	44.60						1943	Dec	21	1 Apr - 31 Oct		137271	
Escalante Farms Company		100189	1874		8	36	16	160.00	40.00						1946	Mar	21	1 Apr - 31 Oct		137271	
Escalante Farms Company		100189	1876		8	36	16	40.00	10.00						1945	Apr	26	1 Apr - 31 Oct		137271	
Escalante Farms Company		100189	1880		8	36	16	61.60	15.40						1946	Mar	21	1 Apr - 31 Oct		137271	
Escalante Farms Company		100189	1905		20	36	16	488.00	122.00						1942	Feb	11	15 Mar - 1 Nov		137271	
Escalante Farms Company		100189	2123	17,18	36	16	200.00	50.00							1944	Jun	2	15 Mar - 1 Nov		137271	
Escalante Farms Company		100189	2266	4,5,6	36	16	640.00	160.00							1942	Feb	11	15 Mar - 1 Nov		137271	
Escalante Farms Company		100189	2936	17,18	36	16	30.00	6.25							1945	Oct	19	15 Mar - 1 Nov		137271	
Escalante Farms Company		100189	3151	17,18	36	16	25.00	7.50							1946	Feb	18	15 Mar - 1 Nov		137271	
Escalante Farms Company		100189	3152	17,18	36	16	160.00	40.00							1924			15 Mar - 1 Nov		137271	
Escalante Farms Company		100189	3153	17,18	36	16	80.00	20.00							1927	Sep	15	Mar - 1 Nov		137271	
Escalante Farms Company		100189	3154	17,18	36	16	65.04	16.26							1945	Oct	19	15 Mar - 1 Nov		137271	
Escalante Farms LTD		100189	3234		18	36	16	43.26	10.82						1946	Feb	13	1 Apr - 31 Oct		137271	
Escalante Farms LTD		100189	3287		17	36	16	28.00	7.00						1944	Nov	14	15 Mar - 1 Nov		137271	
Escalante Farms LTD		100189	3296		5	36	16	100.00	25.00						1945	Dec	18	15 Mar - 1 Nov		137271	
Escalante Farms LTD		100189	3592		6	36	16	300.00	75.00						1945	Aug	17	1 Apr - 31 Oct		137271	
Escalante Farms LTD		100189	3798		6	36	16	7.00	1.75						1942	Feb	11	15 Mar - 1 Nov		137271	
Escalante Farms LTD		100189	3799		6	36	16	7.00	1.75						1942	Feb	11	15 Mar - 1 Nov		137271	
Escalante Farms Company		100189	3820	7,17,18	36	16	292.72	58.18							1943	Feb	24	15 Mar - 1 Nov		137271	
Escalante Farms Company		100189	3821	7,17,18	36	16	89.18	22.30							1945	Mar	1	15 Mar - 1 Nov		137271	
Escalante Farms Company		100189	4157	29,30	36	16	38.45	9.61							1942	Sep	11	15 Mar - 1 Nov		137271	
Escalante Farms Company		100189	4749	17,18	36	16	305.92	76.48							1944	Oct	10	15 Mar - 1 Nov		137271	
Escalante Farms LTD		100189	5172		6	36	16	329.50	82.38						1945	Aug	17	1 Apr - 31 Oct		137271	
McCormick Land LLC		100189	5180		4	36	16	304.10	76.03						1950	May	17	15 Mar - 1 Nov		137271	
											2410.25		2428.53	18.28							
Totals																					

Escalante Farms - NEWCASTLE Area - 17 Fields																					
CML Metals Corp. (Palladon)		100221	155		4	36	15	474.85	118.60						1941	Jan	30	15 Mar - 1 Nov	Escalante Farms - NEWCASTLE Area	137269	
Escalante Farms Company		100227	276		34	35	15	82.40	20.60						1940	Dec	26	1 Apr - 31 Oct		137269	1 Domestic - 227.8 total Acres leased to Escalante
Escalante Farms Company		100227	277		34	35	15	12.40	3.10						1931	Mar	15	Mar - 31 Oct	Daily Pivot Not included in Total	137269	
Escalante Farms Company		100227	278		34	35	15	176.40	44.10						1931	Jun	15	Mar - 31 Oct		137269	
Escalante Farms Company		100227	279		34	35	15	133.20	33.30						1933	Jun	15	Mar - 31 Oct		137269	
Escalante Farms Company		100227	710	7,18	36	15	315.00	78.75							1944	Sep	8	15 Mar - 1 Nov		137269	
CML Metals Corp. (Palladon)		100221	765	7,18	36	15	160.00	40.00							1951	Dec	11	1 Mar - 1 Nov		137269	
CML Metals Corp. (Palladon)		100221	801	4,8	36	15	320.00	80.00							1951	Jan	9	15 Mar - 1 Nov		137269	
Escalante Farms Company		100227	1205	4,8	36	15	116.80	29.20							1946	Apr	10	15 Mar - 1 Nov		137269	
Escalante Farms Company		100227	1211	7,18	36	15	640.00	160.00							1948	Apr	13	1 Mar - 1 Nov		137269	
Escalante Farms Company		100227	1357	4,8	36	15	167.20	41.80							1956	Nov	15	15 Mar - 1 Nov		137269	
Escalante Farms Company		100227	1374	7,18	36	15	478.80	119.70							1945	Aug	27	15 Mar - 1 Nov		137269	
Escalante Farms Company		100227	1378	7,18	36	15	231.08	57.77							1945	Aug	27	15 Mar - 1 Nov		137269	
Escalante Farms Company		100227	1751	4,8	36	15	320.00	80.00							1945	Apr	26	15 Mar - 1 Nov		137269	
Escalante Farms Company		100227	1895	7,18	36	15	960.00	240.00							1945	Aug	27	1 Mar - 1 Nov		137269	







Account Owner/Entity Name	Field Name	Acct #	Wtr Right #	Place of Use	S	T	R	Acres	Legal Acres	*Total Legal Ac	Acres Irrigated	*Total Irrigated	*Over/Under Acreage	Priority Year Mo Day	Period Of Use	Grouped Rights	Temp Transfer	2011BerylAcresReportV1.xls Notes
Escalante Farms Company		100254	729	26 33 17				5.44	1.36					1915 Jun	15 Mar - 1 Nov	137270		
Escalante Farms Company		100254	744	34 33 17				0.52	0.13					1918	15 Mar - 1 Nov	137270		
Escalante Farms Company		100254	1016	21 35 16				6.40	1.60					1956 Oct	16 15 Mar - 1 Nov	137270		
Escalante Farms Company		100254	1174 11.2	35 18				281.74	70.43					1947 Mar	4 1 Apr - 31 Oct	137270		
Escalante Farms Company		100254	1212	5 35 17				240.00	60.00					1942 Mar	7 15 Mar - 1 Nov	137270		
Escalante Farms Company		100254	1239	29 34 17				480.00	120.00					1945 Dec	13 15 Mar - 1 Nov	137270		
Escalante Farms Company		100254	1261	6 36 16				640.00	160.00					1942 Feb	19 15 Mar - 1 Nov	137270		
Escalante Farms Company		100254	1380	36 34 17				225.20	55.00					1945 Nov	23 15 Mar - 15 Oct	137252		
Escalante Farms Company		100254	1372	3 36 16				823.20	205.80					1945 Aug	27 15 Mar - 1 Nov	137270		
Escalante Farms Company		100254	1375	11 36 16				288.60	72.15					1945 Aug	27 15 Mar - 1 Nov	137270		
Escalante Farms Company		100254	1802	10 36 16				130.24	32.56					1937 Jul	31 15 Mar - 1 Nov	137270		
Escalante Farms Company		100254	1811	21 35 16				815.20	78.80					1941 Sep	3 15 Apr - 15 Sep	137270		
Escalante Farms Company		100254	1854	6 36 16				960.00	54.67					1942 Feb	19 15 Mar - 1 Nov	137270		
Escalante Farms Co LTD		100254	1860	1 35 18				320.00	80.00					1943 Nov	10 15 Mar - 1 Nov	137270		
Escalante Farms Company		100254	1924 19.20	35 17				307.60	76.90					1937 Jan	2 1 Apr - 31 Oct	137270		
Escalante Farms Company		100188	1983	11 36 17				25.00	6.25					1944 Sep	12 15 Mar - 1 Nov	137270		
Escalante Farms Company		100188	1986	11 36 17				36.80	9.20					1919	15 Mar - 1 Nov	137270		
Escalante Farms Company		100254	2634 31.32	34 17				190.84	47.71					1931	15 Mar - 1 Nov	137270		
Escalante Farms Company		100254	2861 31.32	34 17				33.23	8.31					1945 Dec	13 15 Mar - 1 Nov	137270		
Escalante Farms Company		100254	2965 31.32	34 17				59.76	14.94					1928	15 Mar - 1 Nov	137270		
Escalante Farms Company		100254	3108 27,28,29,32	35 16				200.00	50.00					1943	10 1 Apr - 31 Oct	137270		
Escalante Farms Company		100189	3119 27,28,29,32	35 16				193.12	48.28					1923	10 1 Apr - 31 Oct	137270		
Escalante Farms Company		100254	3120 27,28,29,32	35 16				40.00	10.00					1943 Nov	10 1 Apr - 31 Oct	137270		
Escalante Farms Company		100254	3244	9 36 15				320.00	72.77					1943 May	17 1 Apr - 31 Oct	137270		
Escalante Farms Company		100254	3288	6 35 17				41.00	10.25					1941 Mar	25 15 Mar - 31 Oct	137270		
Escalante Farms Company		100254	3401 29.30	36 16				31.80	7.95					1942 Feb	11 15 Mar - 1 Nov	137270		
Escalante Farms Company		100254	3432 32.33	36 16				39.00	9.75					1942 Feb	11 15 Mar - 1 Nov	137270		
Escalante Farms Company		100254	3438	32 34 17				20.00	5.00					1945 Apr	12 15 Mar - 31 Oct	137270		
Escalante Farms Company		100254	3444	1 35 18				20.00	5.00					1942 Feb	11 15 Mar - 1 Nov	137270		
Escalante Farms Company		100254	3462	30 34 17				20.00	5.00					1942 Feb	11 15 Mar - 1 Nov	137270		
Escalante Farms Company		100254	3466	32 36 16				20.00	5.00					1945 Dec	18 15 Mar - 1 Nov	137270		
Escalante Farms Company		100254	3532	31 34 17				26.00	6.50					1945 Apr	12 15 Mar - 1 Nov	137270		
Escalante Farms Company		100254	3546 31.32	34 17				39.32	9.83					1925 Oct	1 1 Mar - 1 Nov	137270		
Escalante Farms Company		100254	3547 31.32	34 17				79.00	19.75					1927 Sep	15 Mar - 1 Nov	137270		
Escalante Farms Company		100254	3576 31.32	34 17				154.00	38.50					1940 Sep	17 15 Mar - 1 Nov	137270		
Escalante Farms Company		100254	3620	31 34 17				632.73	158.18					1945 Mar	12 15 Mar - 31 Oct	137270		
Escalante Farms Company		100254	3621	1 35 18				80.00	20.00					1922 Jun	15 Mar - 1 Nov	137270		
Escalante Farms Company		100254	3623	30 34 17				254.00	63.50					1943 Dec	17 15 Mar - 1 Nov	137270		
Escalante Farms Company		100254	3624	30 34 17				146.00	36.50					1919 Jan	15 Mar - 1 Nov	137270		
Escalante Farms Company		100254	3665	20 36 16				120.00	30.00					1942 Feb	11 15 Mar - 1 Nov	137270		
Escalante Farms Company		100254	3665 1.2	35 18				80.00	20.00					1952 Nov	21 1 Apr - 31 Oct	137270		
Escalante Farms Company		100254	3767	16 35 15				119.25	29.81					1939 Jan	20 1 Apr - 31 Oct	137270		
Escalante Farms Company		100254	3777 1.2	35 18				78.26	19.57					1956 Dec	22 1 Apr - 31 Oct	137270		
Escalante Farms Company		100254	3822	29 36 16				77.20	19.30					1942 Sep	11 15 Mar - 1 Nov	137270		
Escalante Farms Company		100254	3824	7 36 15				293.00	73.25					1952 Mar	7 15 Mar - 1 Nov	137270		
Escalante Farms Company		100254	3825	7 36 15				193.76	48.44					1945 Aug	27 15 Mar - 1 Nov	137270		
Escalante Farms Company		100254	3826	7 36 15				262.44	65.61					1945 Aug	27 15 Mar - 1 Nov	137270		
Escalante Farms Company		100254	3834	21 35 16				382.40	95.60					1943 Jun	28 15 Mar - 15 Oct	137270		
Escalante Farms Company		100254	3835	7 36 15				32.80	8.20					1945 Aug	27 15 Mar - 1 Nov	137270		
Escalante Farms Company		100254	3836	7 36 15				265.00	66.25					1945 Aug	27 15 Mar - 1 Nov	137270		
Escalante Farms Company		100254	3837	7 36 15				313.56	78.39					1945 Aug	27 15 Mar - 1 Nov	137270		
Escalante Farms Company		100254	3838	7 36 15				42.76	10.69					1945 Aug	27 15 Mar - 1 Nov	137270		
Escalante Farms Company		100254	4368	25 33 17				13.20	3.30					1923 Dec	2 15 Mar - 1 Nov	137270		
Escalante Farms Company		100254	4370	25 33 17				388.00	97.00					1944 Jun	2 15 Mar - 1 Nov	137270		
Escalante Farms Co LTD		100254	4371	30 33 16				240.00	60.00					1932	1 1 Apr - 31 Oct	137270		
Escalante Farms Co LTD		100254	4379	23 35 17				136.80	34.20					1956 Sep	11 15 Mar - 31 Oct	137270		
Escalante Farms Company		100254	4381	18 36 16				365.14	96.29					1946 Feb	13 1 Apr - 31 Oct	137270		
Escalante Farms Company		100189	4401	28 35 16				8.00	2.00					1944 Apr	12 1 Apr - 31 Oct	137270		
Escalante Farms Company		100254	5170	18 35 16				1.00	0.25					1941 Jan	2 1 Apr - 31 Oct	137270		
Escalante Farms Co LTD		100254	5171	23 35 17				320.00	80.00					1941 Jan	2 1 Apr - 31 Oct	137270		
Escalante Farms Company		100189	5173 30.31	35 16				96.00	24.00					1956 Sep	11 15 Mar - 31 Oct	137270		
Escalante Farms Company		100188	5176 11.14	37 17				16.00	4.00					1946 Apr	8 1 Apr - 31 Oct	137270		
Escalante Farms Company		100254	5177 27,28,29,32	35 16				405.00	101.25					1941 Jan	20 1 Apr - 31 Oct	137270		
Escalante Farms Company		100189	5181	28 35 16				18.00	4.50					1944 Apr	12 15 Mar - 1 Nov	137270		
Escalante Farms Modena Area	Totals							3237.85	3180.82				-57.03					

Total for Right # is 91,281 Acres

Total for Right # is 240 Acres







Account Owner/Entity Name	Field Name	Acct #	Wtr Right # 71 Series	Place of Use S	T	R	Acres	Legal Acres	*Total Legal Ac	Acres Irrigated	*Total Acres Irrigated	*Over/Under Acreage	Priority Year	Mo	Day	Period Of Use	Grouped Rights	Temp Transfer	2011BeryEntAcReporV1.xls Notes
Gardner, Melvin F. & Marilyn	Picknic Area?	100216	3295	13	37	17	50.00	12.50	12.50				1945	Dec	18	1 Apr - 31 Oct			50 Stock water - 1 Domestic
Gardner, Melvin F. & Marilyn	Picknic Area?	100216	3381	13	37	17	77.84	19.00	19.00	1.43			1951	May	23	1 Apr - 31 Oct			6 Owners - 14 Stock water - 1 Domestic
Shuffitt, Larry R. and Leona	Picknic Area?	100245	3385	18	37	16	24.97	6.04	6.04				1951	May	23	1 Apr - 31 Oct			
Maynard & Mendenhall	Picknic Area?	100216	3736	18	37	16	2.00	0.50	0.50				1942	Feb	11	1 Apr - 31 Oct			2 Owners
Totals									38.04		1.43	-36.61							
Gardner, Melvin H. and Belva H.	Bench Road	100233	3319	4	37	16	10.65	2.66	2.66	4.40			1942	Feb	11	15 Mar - 1 Nov			4 Owners
Gardner, Melvin H. and Belva H.	Bench Road	100233	3578	4	37	16	5.50	1.38	1.38				1944	Aug	8	15 Mar - 1 Nov			
Gardner, Melvin H. and Belva H.	Bench Road	100233	4176	4	37	16	0.25	0.06	0.06				1942	Feb	11	15 Mar - 1 Nov			
Gardner, Melvin H. and Belva H.	Bench Road	100233	4831	4	37	16	1.50	0.38	0.38				1944	Sep	8	15 Mar - 1 Nov			
Totals									4.48		4.40	-0.07							
Newcastle Development	Development	100233	4771	16	36	15	16.00	4.00	4.00	4.00		0.00	1945	Nov	26	15 Mar - 15 Oct			
Gardner, Melvin H. and Belva H.	Holt Canyon	100233	4627	28	35	16	3.00	0.75	0.75	1.30			1944	Apr	12	1 Apr - 31 Oct			Non-Use
Midway Enterprises Inc	Holt Canyon	100233	4770	36	34	17	2.00	0.50	0.50				1945	Nov	26	15 Mar - 1 Nov			
Gardner, Melvin H. and Belva H.	Holt Canyon	100233	4852	28	35	16	0.50	0.13	0.13				1944	Apr	12	1 Apr - 31 Oct			
Totals									1.38		1.30	-0.08							
Meiwin H. Gardner Family Trust	Big Hair	100233	1752	9	16	15	9.00	2.25	2.25	135.12			1945	Apr	26	15 Mar - 31 Oct			2 Owners
Meiwin H. Gardner Family Trust	Big Hair	100233	2446	5	36	16	120.00	30.00	30.00				1943	Aug	2	15 Mar - 1 Nov			
Wood Phyllis D	A Farm E & W	100212	162	4	9	10	122.40	30.60	30.60				1925	Nov	1	Apr - 31 Oct			600227 = 65, 1334 & for 5 Owners - 50 Stock water - Group Total is 125.2 a/c
Meiwin H. Gardner Family Trust	Big Hair	100233	4282	5	36	16	380.00	90.00	90.00				1926	May	15	Mar - 1 Nov			
Newcastle Development	Big Hair	100233	5003	28	35	16	4.00	1.00	1.00				1944	Apr	12	1 Apr - 31 Oct			
Totals									153.85		135.12	-18.73							
Many Owners - 7 Fields, 2 leased from K.Ostrich		100192	1248	23	35	16	330.55	68.81	68.81	73.74		4.93	1944	Jan	12	1 Apr - 31 Oct			117 Owners - Total right is 82.69 Acres
Harker Farms	Pivot 1 & 2	100192	192	29	35	16	71.55	17.89	17.89	213.42			1941	Nov	19	1 Apr - 31 Oct			5 Stock water
Harker Farms	Pivot 1 & 2	100192	594	29	35	16	482.14	123.00	123.00				1944	Apr	18	15 Mar - 1 Nov			5 Owners
Harker Farms	Pivot 1 & 2	100192	1222	29	35	16	24.10	6.03	6.03				1941	Nov	19	1 Apr - 31 Oct			
Harker Farms	Pivot 1 & 2	100192	4480	29	35	16	191.71	47.93	47.93				1941	Nov	19	1 Apr - 31 Oct			10 Domestic
Totals									194.94		213.42	18.98							
Many Owners	Pivot 3	100192	707	7	35	16	31.50	3.63	3.63	116.39			1934	Feb	5	1 Apr - 31 Oct			7 Owners - Total for right is 7.88 Acres
Many Owners	Pivot 3	100192	1248	23	35	16	330.55	13.88	13.88				1944	Jan	12	1 Apr - 31 Oct			117 Owners - Total right is 82.69 Acres
Harker Farms	Pivot 3	100192	3818	20	35	16	120.00	30.00	30.00				1944	Jan	18	15 Mar - 1 Nov			
Totals									47.51		116.39	68.89							
Wilson, A. Morley and Mary Ellen C.	Pivot 4-7	100317	174	7	35	16	352.05	60.00	60.00	503.20			1924	Mar	1	Apr - 31 Oct			137473
Wilson, A. Morley and Mary Ellen C.	Pivot 4-7	100317	175	7	35	16	260.00	60.00	60.00				1950	Feb	25	1 Apr - 31 Oct			137473
Many Owners	Pivot 6 & 7	100192	590	28	35	16	290.79	71.22	71.22				1944	Apr	12	15 Mar - 1 Nov			Total for Right # is 65 Acres
Sunray Properties Ltd	Pivot 4-7	100192	1354	30	31		320.14	80.00	80.00				1945	Nov	2	15 Mar - 31 Oct			155 Owners - 19 Stock water - 2 Domestic - Total for rig 5 Stock water
Sunray Properties Ltd	Pivot 4-7	100192	1355	30	31		30.31	39.00	39.00				1946	Apr	9	15 Mar - 31 Oct			
Many Owners	Pivot 6 & 7	100192	2113	28	35	16	156.00	32.00	32.00				1944	Apr	12	15 Mar - 1 Nov			148 Owners - 10 Stock water - Total for Right # is 71.35
Sunray Properties Ltd	Pivot 6 & 7	100192	3330	28	35	16	298.92	71.22	71.22				1945	Nov	2	15 Mar - 1 Nov			
Harker Farms	Pivot 4 & 5	100192	4252	27	28	29	240.00	60.00	60.00				1941	Nov	19	1 Apr - 31 Oct			
Harker Farms	Pivot 4 & 5	100192	4305	22	35	17	28.00	6.50	6.50				1941	Nov	12	15 Mar - 1 Nov			
Harker Farms	Pivot 4 & 5	100192	4442	27	28	29	20.00	5.00	5.00				1945	Apr	12	15 Mar - 1 Nov			
Harker Farms	Pivot 4 & 5	100192	4481	27	28	29	1.50	0.38	0.38				1941	Nov	19	1 Apr - 31 Oct			
Totals									533.32		503.20	-30.12							
Many Owners	Home		388	28	36	16	10.18	2.55	2.55	30.64			1919		15	Mar - 1 Nov			137371
Holt, Woodruff A. and Dorothy T.	Center St	100266	1985	11	37	17	19.40	4.85	4.85				1919		15	Mar - 1 Nov			
Holt, Dorothy T.	Main & Center	100266	3082	37	17		65.00	16.25	16.25				1941	Jan	2	1 Apr - 31 Oct			
Randall, Wade & Sharon	Home		3171	7	37	16	9.00	2.25	2.25				1945	Mar	9	15 Mar - 1 Nov			137371
Holt, Gary E. and Joyce E.	Home		4899	25	35	17	6.00	1.50	1.50				1945	Mar	9	15 Mar - 1 Nov			137371
Totals									844.47		906.75	62.28							



Account Owner/Entity Name	Field Name	Acct #	Wtr Right # 71 Series	Place of Use S	T	R	Acres	Legal Acres	*Total Legal Ac	Acres Irrigated	*Total Irrigated	*Over/Under Acreage	Priority Year	Mo	Day	Period Of Use	Grouped Rights	Temp Transfer	2011 Bery/EntAcctRept/1.xls Notes
---------------------------	------------	--------	-----------------------	----------------	---	---	-------	-------------	-----------------	-----------------	------------------	---------------------	---------------	----	-----	---------------	----------------	---------------	-----------------------------------

H. Wayne Holt Ltd - 4 Fields	All	100301	319	4	36	16	444.40	101.30	214.29		30.64	-0.75	1920			15 Mar - 1 Nov			1400 Stock water
H. Wayne Holt Ltd	All	100301	688	4	36	16	9.14	9.14					1920			15 Mar - 31 Oct			
H. Wayne Holt Ltd	All	100301	689	4	36	16	4.75	4.75					1921			15 Mar - 31 Oct			
H. Wayne Holt Ltd	All	100301	690	4	36	16	8.53	8.53					1925			15 Mar - 31 Oct			
H. Wayne Holt Ltd	All	100301	1670	4	36	16	314.40	78.60					1944	Dec	19	15 Mar - 31 Oct			
Holt, H. Wayne & Marilyn S.	All	100301	4261	4	36	16	98.00	24.50					1946	Apr	8	15 Mar - 31 Oct			
Holt, H. Wayne & Marilyn S.	All	100301	4637	4	36	16	6.00	1.50					1956	Dec	27	15 Mar - 1 Nov			
Holt, H. Wayne & Marilyn S.	All	100301	4638	4	36	16	3.10	0.78					1946	Aug	15	1 Jan - 31 Dec			
									229.10		214.29	-14.81							

CML Metals Corp. (Palatton)	Mine Pivot	100221	1181	33	35	15	489.84	107.01	107.01	117.59	117.59	10.58	1945	Jan	8	15 Mar - 1 Nov			Total for right is 124.96 acres
-----------------------------	------------	--------	------	----	----	----	--------	--------	--------	--------	--------	-------	------	-----	---	----------------	--	--	---------------------------------

Huret, Brad & Cheryl - 2 Fields	Lower Farm	100344	1182	22	35	15	408.93	100.00	100.00	108.38	108.38	8.38	1945	Jul	3	1 Apr - 15 Oct			303 Stock water - 1 Domestic
---------------------------------	------------	--------	------	----	----	----	--------	--------	--------	--------	--------	------	------	-----	---	----------------	--	--	------------------------------

Hurt, Jeremy J. and Stacy L.		103076	2409	5	36	16	0.45	0.01	0.01	8.63	8.63	1.77	1915			1 Jan - 31 Dec			1 Domestic
Hurt, Terri C. and Julie L.		103076	4922	5	36	16	28.00	6.85	6.85	8.63	8.63	1.77	1915			1 Jan - 31 Dec			1000 Stock water?
									207.01		225.97	18.96							

Huntsman, Lyman E. - 8 Fields	Bank's Pivot	100196	1203	16	35	16	266.55	66.64	117.91			-21.05	1945	Dec	21	1 Apr - 31 Oct			21 Owners
Huntsman Farms L.L.C.	Bank's Pivot	100196	1204	16	35	16	288.40	72.10					1945	Dec	21	1 Apr - 31 Oct			
Huntsman Farms L.L.C.	Bank's Pivot	100196	1733	16	35	16	0.87	0.22					1954	Mar	3	1 Apr - 31 Oct			
									138.96		117.91	-21.05							

Huntsman, Lyman E.	Gravel Pit	100196	226	16	35	16	268.38	67.10	98.57			8.57	1941	Jun	20	1 Apr - 31 Oct			
Huntsman, Lyman E.	Gravel Pit	100196	1225	16	35	16	91.62	22.91	90.00				1945	Apr	17	1 Apr - 31 Oct			

Huntsman, Lyman E.	Nellies & Old E	100196	359	23	35	17	160.00	40.00	282.89			5.99	1956	Sep	11	15 Mar - 15 Oct			
Huntsman Farms L.L.C.	Nellies & Old E	100196	1797	14	35	17	320.00	80.00					1945	Jun	2	1 Apr - 31 Oct			
Huntsman Farms L.L.C.	Nellies & Old E	100196	1838	14	35	17	456.00	114.00					1951	Jun	12	1 Apr - 31 Oct			
Huntsman, Lyman E.	Nellies & Old E	100196	5167	35	17		40.42	10.11					1941	Jun	20	1 Apr - 31 Oct			
Huntsman Farms L.L.C.	Nellies & Old E	100196	5168	35	17		116.62	29.16					1944	Jul	7	15 Mar - 15 Oct			
Huntsman Farms L.L.C.	Nellies & Old E	100196	5169	35	17		6.16	1.54					1954	Jun	9	15 Mar - 15 Oct			
Huntsman Farms L.L.C.	Nellies & Old E	100196	5248	35	17		8.40	2.10					1944	Jul	3	15 Mar - 15 Oct			
									276.90		282.89	5.99							

Huntsman Farms L.L.C.	Nelson N & S	100196	1169	16	35	16	280.00	70.00	121.00			0.16	1945	Dec	18	15 Mar - 15 Oct			
Huntsman Farms L.L.C.	Nelson N & S	100196	1360	16	35	16	203.38	50.85					1944	Jul	3	15 Mar - 15 Oct			
									120.85		121.00	0.16							

Huntsman, Wade & Angeline	Wade's Place	100319	313	5	36	16	282.00	70.50	73.15			2.65	1940	Sep	4	15 Mar - 1 Nov			250 Stock water
									70.50		73.15	2.65							

									697.20		693.52	-3.68							
--	--	--	--	--	--	--	--	--	--------	--	--------	-------	--	--	--	--	--	--	--

Crowley, Joyce - Jones, Russell & Dougl North Field	Surface	100304	919	37	17		160.27	39.90	70.21			0.11	1945	Mar	9	15 Mar - 1 Nov			3 Owners - 24 Stock water
									70.10		70.21	0.11							

Kerry Holt Farms, LTD	Barry Fields	100215	308	36	16		2.30		167.49			-10.31	1920			15 Mar - 1 Nov			
Kerry Holt Farms, LTD	Barry Fields	100215	1173	36	16		155.50						1944	Feb	21	15 Mar - 1 Nov			
Kerry Holt Farms, LTD	Barry Fields	100215	3311	36	16		80.00	20.00					1943	Nov	10	15 Mar - 1 Nov			
									177.80		167.49	-10.31							

Holt, Kerry and Deean	Big W&M, Judd	100215	945	36	16		601.60	150.40	489.62				1945	Mar	1	15 Mar - 1 Nov			
Holt, Kerry and Deean	Big W&M, Judd	100215	946	36	16		624.00	156.00					1945	Mar	1	15 Mar - 1 Nov			
Holt, Kerry and Deean	Big W&M, Judd	100215	1158	36	16		156.70						1944	Dec	22	15 Mar - 1 Nov			
									483.10		489.62	26.52							

Holt, Kerry and Deean	Gardner, Jared	100215	609	36	16		419.20	104.80	463.38				1944	Aug	17	15 Mar - 1 Nov			
-----------------------	----------------	--------	-----	----	----	--	--------	--------	--------	--	--	--	------	-----	----	----------------	--	--	--



Account Owner/Entity Name	Field	Name	Acct #	Wtr Right # 71 Series	Place of Use S T R	Acres Feet	Legal Acres	*Total Legal Ac	Acres Irrigated	*Total Irrigated	*Over/Under Acreage	Priority Year Mo Day	Period Of Use	Grouped Rights	Temp Transfer	Notes	
Holt, Kerry and Deean		Gardner, Jared	100215	618.3	10	36	16	115.40				1944 Aug	17 15 Mar - 1 Nov				
Holt, Kerry and Deean		Gardner, Jared	100215	942	16	36	16	7.95				1945 Mar	1 15 Mar - 1 Nov			2 Owners	
Holt, Kerry and Deean		Gardner, Jared	100215	1976.9	10	36	16	138.40				1943 Sep	16 15 Mar - 1 Nov				
Holt, Kerry and Deean		Gardner, Jared	100215	2633	16	36	16	266.40				1945 Mar	1 15 Mar - 1 Nov				
Holt, Kerry and Deean		Gardner, Jared	100215	2938	16	36	16	313.80				1945 Mar	1 15 Mar - 1 Nov				
Holt, Kerry and Deean		Gardner, Jared	100215	3277.9	10	36	16	180.00				1945 Apr	12 15 Mar - 1 Nov				
Holt, Kerry and Deean		Gardner, Jared	100215	3278.9	10	36	16	0.80				1943 Sep	16 15 Mar - 1 Nov				
4 Fields		Gardner	100215	4823	16	36	16	488.00				1945 Mar	1 15 Mar - 1 Nov				
Enterprise Reservoir & Canal Co.		NewBarV E		727	Many			540.80	135.20		-105.66		1 Apr - 31 Oct			Enterprise Reservoir to Underground	
Holt, Kerry and Deean		NewBarV E & W	100215	3722	11	36	16	80.00	20.00			1945 Nov	23 15 Mar - 15 Oct				
2 Fields								155.20		253.99	98.79						
Holt, Kerry and Deean		OldBarV N&S	100215	367	3	36	16	180.00	40.00			1924	15 Mar - 1 Nov				
Holt, Kerry and Deean		OldBarV N&S	100215	1214	3	36	16	386.32	98.02			1951 Dec	4 15 Mar - 1 Nov				
Holt, Kerry and Deean		OldBarV N&S	100215	1772	3	36	16	180.00	45.00			1944 Sep	18 15 Mar - 1 Nov				
Holt, Kerry and Deean		OldBarV N&S	100215	2927	3	36	16	67.80	16.90			1931	15 Mar - 1 Nov				
Holt, Kerry and Deean		OldBarV N&S	100215	4343	3	36	16	112.00	28.00			1945 Mar	1 15 Mar - 1 Nov				
2 Fields		OldBarV N&S	100215	4344	3	36	16	68.00	17.00			1941 Jan	2 15 Mar - 1 Nov				
Kerry Holt Farms, LTD		Sew Fields	100215	1566	4	36	16	589.59	145.90	166.94	21.04	1950 Dec	1 15 Mar - 1 Nov			600121=71-1195 & 71-14214 Stock water	
2 Fields								145.90		166.94							
Kerry Holt Farms, LTD		Pivots 1-7	100215	377	27.28	29.32	35	16	2.04	0.51		1934	15 Mar - 1 Nov			837497	
Kerry Holt Farms, LTD		Pivots 1-7	100215	1008	27.28	29.32	35	16	211.32	52.50		1945 Aug	27 1 Apr - 31 Oct			47 Stock water	
Kerry Holt Farms, LTD		Pivots 1-7	100215	1223	11	35	15	500.00	125.00			1954 Aug	13 15 Mar - 1 Nov			837497	
Kerry Holt Farms, LTD		Pivots 1-7	100215	1295	27.28	29.32	35	16	612.46	151.75		1945 Dec	21 1 Apr - 31 Oct			195 Stock water	
Kerry Holt Farms, LTD		Pivots 1-7	100215	1284	27.28	29.32	35	16	158.70			1945 Dec	21 1 Apr - 31 Oct				
Kerry Holt Farms, LTD		Pivots 1-7	100215	1593	27.28	29.32	35	16	9.55	2.39		1948 Apr	26 15 Mar - 1 Nov			837497	
Kerry Holt Farms, LTD		Pivots 1-7	100215	1800	27.28	29.32	35	16	401.29	100.00		1945 Aug	27 1 Apr - 31 Oct			46 Stock water	
Kerry Holt Farms, LTD		Pivots 1-7	100215	3162	27.28	29.32	35	16	4.20	1.05		1934	15 Mar - 1 Nov				
Kerry Holt Farms, LTD		Pivots 1-7	100215	3374	27.28	29.32	35	16	64.00	18.00		1944 Jun	17 1 Apr - 31 Oct				
Kerry Holt Farms, LTD		Pivots 1-7	100215	3429	27.28	29.32	35	16	400.00	100.00		1944 Jun	17 1 Apr - 31 Oct				
Kerry Holt Farms, LTD		Pivots 1-7	100215	3533	27.28	29.32	35	16	40.00	10.00		1953 Oct	13 15 Mar - 31 Oct			2 Owners	
Kerry Holt Farms, LTD		Pivots 1-7	100215	3699	27.28	29.32	35	16	35.00	8.75		1944 Nov	14 1 Apr - 31 Oct			Was 110 Acres	
Kerry Holt Farms, LTD		Pivots 1-7	100215	4868	14.15		37	17	80.00	20.00		1941 Jun	20 1 Apr - 31 Oct				
Kerry Holt Farms, LTD		Pivots 1-7	100215	4987	27.28	29.32	35	16	0.00	0.00		1934 Mar	1 15 Mar - 1 Nov			837497	
7 Fields		Pivots 1-7	100215	5259	27.28	29.32	35	16	60.00	15.00		1952 Nov	21 15 Mar - 1 Nov			See 71-4986	
24 Total Fields		Totals						789.15		776.33	-12.82						
L & B Farm & Cattle - 10 Fields		Center, East & C	100190	310	22	35	16	3.39	0.78			1925	1 Apr - 31 Oct				
L & B Farm & Cattle		Goddard & Ceri	100190	1164	22	35	16	606.57	151.64	374.84		1945 Sep	19 1 Apr - 31 Oct			10 Stock water	
L & B Farm & Cattle		Center	100190	1165	22	35	16	606.57	151.64			1945 Sep	19 1 Apr - 31 Oct				
L & B Farm & Cattle		Goddard	100190	1365	22	35	16	230.81	57.70			1945 Mar	12 1 Apr - 31 Oct				
L & B Farm & Cattle		Coral, Love & L	100190	593	21.22	35	16	320.00	80.00	374.84	13.08						
L & B Farm & Cattle		Coral, Love & L	100190	1160	21.22	35	16	208.00	52.00			1944 Apr	19 1 Apr - 31 Oct				
L & B Farm & Cattle		Coral, Love & L	100190	1274	21.22	35	16	401.85	100.00	330.50		1946 Jan	23 1 Apr - 31 Oct				
L & B Farm & Cattle		Coral	100190	3657	22	35	16	4.00	1.00			1945 Aug	6 1 Apr - 31 Oct			50 Stock water - 1 Domestic	
L & B Farm & Cattle		Coral	100190	3673	22	35	16	4.00	1.00			1944 Jan	12 1 Apr - 31 Oct				
L & B Farm & Cattle		Love &aub	100190	4438	21	35	16	138.70	34.68			1944 Jan	12 1 Apr - 31 Oct				
L & B Farm & Cattle		Love &aub	100190	4439	21	35	16	101.30	25.33			1944 Jan	12 1 Apr - 31 Oct				
L & B Farm & Cattle		Coral	100190	4863	22	35	16	17.00	4.25			1944 Apr	17 1 Apr - 31 Oct				
L & B Farm & Cattle		Coral	100190	4864	22	35	16	20.00	5.00			1940 May	14 1 Apr - 31 Oct				
L & B Farm & Cattle		Coral	100190	4867	22	35	16	33.72	8.43			1927 Apr	1 1 Apr - 31 Oct				
L & B Farm & Cattle		Coral	100190	4868	22	35	16	38.79	9.70			1925	1 Apr - 31 Oct				
L & B Farm & Cattle		Dad's	100190	802	9	35	16	169.30	42.33	330.50	9.12		1945 Mar	12 1 Apr - 31 Oct			
L & B Farm & Cattle		Dad's	100190	1269	9	35	16	310.82	77.71	123.46	3.43		1957 Jan	17 15 Mar - 31 Oct			
								120.03		123.46			1944 Jul	3 15 Mar - 31 Oct			







Account Owner/Entity Name	Field Name	Acct #	71 Series	Place of Use	S	T	R	Acres	Legal Acres	*Total Legal Ac	Acres Irrigated	*Total Irrigated	*Over/Under Acreage	Priority Year Mo Day	Period Or Use	Grouped Rights	Temp Transfer	2011BenefitAcresReportV1.xls Notes	
Moyle, Jack E	Carr's	100299	799	10 35 15				9.58	2.15					1936 Apr 27	15 Mar - 1 Nov			10 Stock water - 1 Domestic	
Moyle, Jack E	Carr's	100299	800	10 35 15				10.67	2.72		24.89			1950 Sep 27	1 Apr - 15 Oct			Added in 2010	
Unique Properties Inc	Carr's	100299	3562	36 16				40.00	10.00					1944 Aug 17	15 Mar - 1 Nov			Added in 2010	
Pettit, Edward John and Michelle R	Home Field		4281	22 35 17				17.00	4.14					1945 Apr 12	1 Apr - 31 Oct			1 Domestic - 4.29 Acres?	
Erice Associates, LLC	Carr's	100299	5222	34 35 15				100.00	10.00					1953 Oct 13	15 Mar - 31 Oct			Added in 2010 - 25 Acre Total	
Peterson, R. Faye and Gerald W. Jr.	Piramid	100253	3412	36 35 18				26.70	5.38		2.16			1925 Oct 15	1 Mar - 1 Nov			25 Stock water - 10 Domestic	
Peterson, R. Faye	Piramid	100253	3571	36 35 18				9.16	1.80					1925	15 Mar - 1 Nov			8 Stock water - 3 Domestic	
Piper, David A. and Carol Lynne	Home	100333	592	21 35 16				71.80	71.80		59.95		-11.85	1944 Apr 19	1 Apr - 31 Oct				
Horsley, Donald L. and Janet L.	3 Pivots	100305	212	28 34 16				379.20	39.00		359.51			1929 Jul 15	1 Mar - 1 Nov			600299 = 2137243	
Reber, Mario C. and Sherri S.	All	100341	306	28 34 16				80.00	20.00					1922 Jun 15	1 Mar - 1 Nov				
Reber, Mario C. and Sherri S.	All	100341	1351	28 34 16				80.00	80.00					1945 Nov 23	15 Mar - 1 Nov				
Stahell, Heber R. and Ida Marie M.	All	100194	1411	31 35 16				25.00	24.50					1944 Jun 12	15 Mar - 15 Oct			600278 = 137264	
Reber, Mario C. and Sherri S.	All	100341	1414	28 34 16				24.50	60.00					1949 Aug 22	15 Mar - 1 Nov			2 Owners - 153 Total Acres in Group	
Reber, Mario C. and Sherri S.	All	100341	1798	28 34 16				400.00	100.00					1945 Aug 27	15 Mar - 1 Nov			305 Stock water	
Reber, Mario C. and Sherri S.	All	100341	1865	28 34 16				400.00	100.00					1946 Mar 14	15 Mar - 1 Nov				
Reber, Kirby Shawn	Horse Pasture	100286	4085	4 36 15				41.48	10.37		44.42			1956 Jan 19	1 Apr - 31 Oct				
Reber, Kirby Shawn	Horse Pasture	100286	4351	4 36 15				72.00	18.00					1939 Jan 20	1 Apr - 31 Oct			NC Surface	
Reber, Kirby Shawn	Surface								16.00										
Reber, Kirby Shawn	Norman Pivots	100286	730	16 35 15				440.00	110.00		101.51		-8.49	1939 Jan 20	1 Apr - 31 Oct				
Reber, Kirby Shawn	Stevens, Bobs &	100286	153	28 35 15				160.00	40.00		362.77			1952 Nov 21	1 Apr - 31 Oct				
Reber, Kirby Shawn	Stevens, Bobs &	100286	156	28 35 15				278.52	69.63					1955 Jan 19	1 Apr - 31 Oct				
Reber, Kirby Shawn	Stevens, Bobs &	100286	225	28 35 15				117.76	29.44					1950 Dec 21	1 Apr - 31 Oct				
Reber, Kirby Shawn	Stevens, Bobs &	100286	1236	28 35 15				317.60	39.70					1944 Jul 25	1 Apr - 31 Oct				
Reber, Kirby Shawn	Stevens, Bobs &	100286	1238	28 35 15				590.40	147.60					1937 Jul 31	1 Apr - 31 Oct				
Reber, Kirby Shawn	Stevens, Bobs &	100286	1925	28 35 15				0.00	39.70		362.77		-3.30	1944 Jul 25	1 Apr - 31 Oct			See 71-1236 air	
CML Metals Corp. (Palladon)	Torry Pivot	100221	1181	33 35 15				499.84	17.95		104.45			1945 Jan 8	15 Mar - 1 Nov			Total for right is 124.86 acres	
CML Metals Corp. (Palladon)	Torry Pivot	100221	1197	33 35 15				330.19	82.55		100.50		3.95	1946 Apr 10	15 Mar - 1 Nov				
S & B Farms	Home	100203	1220	16 35 16				304.19	76.09		76.97		0.88	1944 Jul 3	15 Mar - 15 Oct			4 Stock water	
Stahell, Heber R. and Ida Marie M.	Home	100194	1411	31 35 16				128.00	128.00		126.33		-1.67	1944 Jun 12	15 Mar - 15 Oct			600278 = 1411, 1862, 23912 Owners - 153 Total Acres in Group	
Stahell Farms LLC - 9 Fields 1 surface of	Lateral & Gardn	100273	167	29 31 32				17.13	4.28		382.50			1917	15 Mar - 1 Nov				
Stahell Farms LLC	Lateral & Gardn	100273	169	29 31 32				132.00	33.00					1942 May 12	15 Mar - 1 Nov				
Stahell Farms LLC	Lateral & Gardn	100273	1594	29 31 32				28.04	7.01					1948 Oct 7	15 Mar - 1 Nov				
Stahell Farms LLC	Lateral & Gardn	100273	1901	29 31 32				594.00	148.50					1941 Apr 1	15 Mar - 1 Nov				
Stahell Farms LLC	Lateral & Gardn	100273	1903	29 31 32				44.98	11.25					1941 Apr 1	15 Mar - 1 Nov				
Stahell Farms LLC	Lateral & Gardn	100273	3078	29 31 32				288.40	74.60					1942 May 12	15 Mar - 1 Nov				
Stahell Farms LLC	Lateral & Gardn	100273	3331	29 31 32				101.60	25.40					1942 Feb 11	15 Mar - 1 Nov				
Stahell Farms LLC	Lateral & Gardn	100273	3335	29 31 32				120.00	30.00					1946 Mar 21	15 Mar - 1 Nov				
Stahell Farms LLC	Pivots 1,2,3	100273	1232	8 17				295.41	73.85		416.46		48.46	1945 Sep 18	15 Mar - 31 Oct				
Stahell Farms LLC	Pivots 1,2,3	100273	1257	8 17				747.22	186.81					1945 May 29	15 Mar - 31 Oct				
Stahell Farms LLC	Pivots 1,2,3	100273	1864	8 17				0.00	0.00					1945 May 29	15 Mar - 31 Oct			Grouped with 71-1257	
Stahell Farms LLC	Pivots 1,2,3	100273	2960	8 17				473.40	118.35					1942 Feb 11	15 Mar - 31 Oct				
Stahell Farms LLC	Pivots 1,2,3	100273	3121	8 17				80.00	20.00					1947 Mar 4	15 Mar - 31 Oct				
Stahell Farms LLC	Pivots 1,2,3	100273	3283	8 17				256.17	64.04					1941 Jan 16	15 Mar - 31 Oct				



Account Owner/Entity Name	Field Name	Acct #	Wtr Right #	71 Series	Place of Use	S	T	R	Acres	Legal Acres	*Total Legal Ac	Acres Irrigated	*Total Irrigated	*Over/Under Acreage	Priority Year	Mo	Day	Period Of Use	Grouped Rights	Temp Transfer	Notes		
Shaheli, Steve R. and Janet H.	Wash & Barlow's	100340	980		1 37 17				185.60	46.40	463.05	151.07	416.46	-46.59	1944	Dec	13	15	Mar - 1 Nov				
Shaheli, Steve R. and Janet H.	Wash & Barlow's	100340	1155		1 37 17				62.40	15.60					1952	Feb	5	15	Mar - 1 Nov				
Shaheli, Steve R. and Janet H.	Wash & Barlow's	100340	1973		1 37 17				92.52	23.00					1945	Mar	9	15	Mar - 1 Nov			19 Stock water	
Shaheli, Steve R. and Janet H.	Wash & Barlow's	100340	3377		1 37 17				80.00	20.00					1946	Mar	21	15	Mar - 1 Nov				ER&C Surface - 1948 Shares - 130 acres
	Surface								68.40		173.40		151.07	-22.33									
Cody Shaheli	Cody's								61.60		61.60		61.59	-0.01									ER&C Surface - 1948 Shares - 130 acres
	Surface								61.60		61.60		61.59	-0.01									
	Totals								1032.09		1032.09		1011.62	-20.47									
Stringham, Lyle and Barbara	Home		5043		25 35 17				1.00	0.25		13.79			1938	Aug	1	1	Apr - 31 Oct				
Stringham, Lyle and Barbara	Home		5241		25 35 17				11.11	2.78	3.03		13.79	10.76	1941	Jan	2	1	Apr - 31 Oct				
	Totals								12.11	3.03	3.03		27.58										
T. W. Jones and Sons - 12 Fields	Houses	100246	1805	15,21,22	36 16				28.86	0.98	0.98	0.97	0.97	-0.01	1945	Jan	25	15	Mar - 1 Nov				803 Stock water - 1 Domestic
T. W. Jones and Sons	NC1-4 & Church	100246	370	4,5,6	36 15				22.19	5.55	551.03		551.03		1917	Jul	1	Apr - 31 Oct					
T. W. Jones and Sons	NC1-4 & Church	100246	851	4,5,6	36 15				160.00	40.00					1942	Jun	16	1	Apr - 31 Oct				
T. W. Jones and Sons	NC1-4 & Church	100246	1153	4,5,6	36 15				198.80	48.70					1953	Oct	13	1	Apr - 31 Oct				
T. W. Jones and Sons	NC1-4 & Church	100246	1875	4,5,6	36 15				160.00	40.00					1942	Jun	16	1	Apr - 31 Oct				
T. W. Jones and Sons	NC1-4	100246	3221	4,5,6	36 15				80.00	20.00					1946	Mar	7	1	Apr - 31 Oct				
T. W. Jones and Sons	NC #3	100246	3750	4,5,6	36 15				162.00	40.50					1945	Mar	1	Apr - 31 Oct					
T. W. Jones and Sons	NC #3	100246	3751	4,5,6	36 15				377.60	94.40					1943	Sep	16	1	Apr - 31 Oct				
T. W. Jones and Sons	NC #3	100246	3752	4,5,6	36 15				73.86	18.47					1945	Jan	25	1	Apr - 31 Oct				
T. W. Jones and Sons	NC #3	100246	4262	4,5,6	36 15				19.00	4.75					1958	May	7	1	Apr - 31 Oct				
T. W. Jones and Sons	NC1-4	100246	4263	4,5,6	36 15				48.00	12.00					1944	Apr	12	1	Apr - 31 Oct				
T. W. Jones and Sons	NC1-4 & Church	100246	4482	4,5,6	36 15				182.80	45.70					1945	Apr	12	1	Apr - 31 Oct				
Susan Raquel Ursomanso, Antonia and R Church	Surface								180.00		551.06		551.03	-0.03									NC Surface @ 400 acres
T. W. Jones and Sons	Tullis Pivot								220.00		220.00		90.27	-129.73									NC Surface @ 400 acres
T. W. Jones and Sons	Pivot 1-2	100246	216	15,21,21	36 16				25.87	0.51	747.62		747.62		1920	Jul	1	15	Mar - 1 Nov				803 Stock water - 3 Domestic
T. W. Jones and Sons	Pivot 1-6	100246	368	18,19,20,21	36 16				240.00	60.00					1940	Nov	23	15	Mar - 1 Nov				
T. W. Jones and Sons	Pivot 1-6	100246	408	18,19,20,21	36 16				100.00	100.00					1948	Nov	23	15	Mar - 1 Nov				
T. W. Jones and Sons	Pivot 1-6	100246	591	18,19,20,21	36 16				478.00	80.00					1944	Apr	12	15	Mar - 1 Nov				
T. W. Jones and Sons	Pivot 1-6	100246	940	18,19,20,21	36 16				119.50	119.50					1945	Mar	1	15	Mar - 1 Nov				
T. W. Jones and Sons	Pivot 1-6	100246	1045	18,19,20,21	36 16				320.00	80.00					1945	Jan	25	15	Mar - 1 Nov				
T. W. Jones and Sons	Pivot 1-6	100246	1046	18,19,20,21	36 16				0.50	100.00					1920	Jul	1	15	Mar - 1 Nov				
T. W. Jones and Sons	Pivot 1-6	100246	1219	18,19,20,21	36 16				160.00	40.00					1945	Mar	5	15	Mar - 1 Nov				
T. W. Jones and Sons	Pivot 1-6	100246	1230	18,19,20,21	36 16				342.40	85.60					1943	Dec	17	15	Mar - 1 Nov				
T. W. Jones and Sons	Pivot 1-6	100246	1252	18,19,20,21	36 16				80.00	80.00					1945	Sep	6	15	Mar - 1 Nov				
T. W. Jones and Sons	Pivot 1-6	100246	1878	18,19,20,21	36 16				746.11		746.11		747.62	1.51	1944	Apr	12	15	Mar - 1 Nov				
	Totals								1518.16		1389.89		-128.27										
Terry, Fenton J & Ilona A	4-T	100201	4473		25 36 17				159.00	39.75	41.25		41.25		1930	Jul	8	15	Mar - 1 Nov				2 Owners
Terry, Fenton J & Ilona A	4-T	100201	5028		25 36 17				1.00	0.25	40.00		41.25	1.25	1930	Jul	8	15	Mar - 1 Nov				
	Totals								160.00	40.00	81.25		82.50										
Fenton J. and Ilona Terry Trust	Home Pasture	100201	35		11 37 17				17.00	4.01	84.01		84.00	-0.01	1930	Jul	8	15	Mar - 1 Nov				34 Stock water - 1 Domestic
	Home								80	80	84.01		84.00	-0.01									ER&C Surface
	Totals								124.01		124.01		125.25	1.24									
Tullis, John & Jim - 3 Fields	All	100244	3380	9,16	36 15				148.00	37.00	179.63		179.63		1944	Nov	14	15	Mar - 1 Nov				2 Owners
Tullis, John & Jim	All	100244	3426	9,16	36 15				80.00	20.00	186.00		179.63	-6.37	1941	Jan	16	15	Mar - 1 Nov				2 Owners
	Surface								129.00	129.00	186.00		179.63	-6.37									NC Surface 707 shares



Account Owner/Entity Name	Field Name	Acct #	Wtr Rght # 71 Series	Place of Use			Acres	Legal Acres	*Total Legal Ac	Acres Irrigated	*Total Irrigated	*Over/Under Acreage	Priority Year Mo Day	Period Of Use	Grouped Rights	Temp Transfer	2011Ben/EntAcresReportV1.xls Notes
				S	T	R	Feet										
Randall, Susan	Pivot 1 & 2	100199	715	33	35	16	95.56	23.89					1919	15 Mar - 1 Nov			2 Owners
Charles and Juliette Twitchell Living Trust	Pivot 1 & 2	100199	1816	33	35	16	457.20	114.30					1945	14 Mar - 1 Nov			8 Owners - 43 AF 1/2
Charles and Juliette Twitchell Living Trust	Pivot 1 & 2	100199	4143	33	35	16	120.00	30.00					1945	17 Mar - 1 Nov			7 Owners - 925 AF 1/2
Charles and Juliette Twitchell Living Trust	Pivot 1 & 2	100199	4288	33	35	16	103.00	25.75					1900	15 Mar - 1 Nov			
Charles and Juliette Twitchell Living Trust	Zukerman	100199	3072	20	36	16	597.20	149.30	149.30	137.79	137.79	-11.51	1945	15 Mar - 1 Nov			
Totals									343.24	346.88	364						
Gardner, Melvin H. and Beva H.	Whitlaw's	100233	111	25	35	17	8.80	2.20		498.61			1927	15 Mar - 1 Nov			4 Owners - 4 AF 1/2
Gardner, Melvin H. and Beva H.	Whitlaw's	100233	1343	25	35	17	15.35	3.84					1944	14 Mar - 1 Nov			8 Owners - 43 AF 1/2
Gardner, Melvin H. and Beva H.	Whitlaw's	100233	1915	25	35	17	12.85	3.21					1944	14 Mar - 1 Nov			7 Owners - 925 AF 1/2
Whitlaw, Richard C. and Stefanie H.	Whitlaw's	100200	59	36	35	17	1.00	0.25					1927	Sep 1 Apr - 31 Oct			
Whitlaw, Richard C. and Stefanie H.	Whitlaw's	100192	590	28	35	16	290.79	0.13					1944	12 Mar - 1 Nov			155 Owners - 19 Stock water - 2 Domestic - Total for rig
Whitlaw, Richard C. and Stefanie H.	Whitlaw's	100200	944	31	35	16	400.02	100.01					1945	11 Apr - 31 Oct			
Whitlaw, Richard C. and Stefanie H.	Whitlaw's	100200	1178	31	35	16	160.00	160.00					1956	Dec 22 1 Apr - 31 Oct			
Whitlaw, Richard C. and Stefanie H.	Whitlaw's	100192	1273	31	35	16	396.40	99.10					1945	Aug 29 1 Apr - 31 Oct			
Whitlaw, Richard C. and Stefanie H.	Whitlaw's	100200	2113	28	35	16	298.92	0.13					1944	Apr 12 15 Mar - 1 Nov			148 Owners - 10 Stock water - Total for Right # is 71.35
Whitlaw, Richard C. and Stefanie H.	Whitlaw's	100200	3104	31	35	16	18.00	4.50					1945	Aug 17 1 Apr - 31 Oct			
Whitlaw, Richard C. and Stefanie H.	Whitlaw's	100200	3233	36	35	17	1.57	0.28					1945	Oct 19 1 Apr - 31 Oct			
Whitlaw, Richard C. and Stefanie H.	Whitlaw's	100200	3272	31	35	16	8.00	2.00					1956	Dec 27 1 Apr - 31 Oct			1 Domestic
Whitlaw, Richard C. and Stefanie H.	Whitlaw's	100200	3506	12	37	14	40.00	10.00					1945	Dec 18 1 Apr - 31 Oct			
Whitlaw, Richard C. and Stefanie H.	Whitlaw's	100200	3768	31	35	16	5.00	1.25					1927	Jan 1 15 Mar - 1 Nov			137534
Whitlaw, Richard C. and Stefanie H.	Whitlaw's	100200	4291	31	35	16	23.48	5.87					1939	Jan 20 1 Apr - 31 Oct			
Whitlaw, Richard C. and Stefanie H.	Whitlaw's	100200	467	31	35	16	26.68	6.67					1945	Jun 16 1 Apr - 31 Oct			
Whitlaw, Richard C. and Stefanie H.	Whitlaw's	100200	4292	31	35	16	25.40	6.35					1944	Jan 17 1 Apr - 31 Oct			
Whitlaw, Richard C. and Stefanie H.	Whitlaw's	100200	4300	31	35	16	6.00	1.50					1945	Aug 17 1 Apr - 31 Oct			
Whitlaw, Richard C. and Stefanie H.	Whitlaw's	100200	4304	31	35	16	1.00	0.25					1923	Apr 1 1 Apr - 31 Oct			
Whitlaw, Richard C. and Stefanie H.	Whitlaw's	100200	4324	31	35	16	69.75	17.44					1945	Apr 12 1 Apr - 31 Oct			
Whitlaw, Richard C. and Stefanie H.	Whitlaw's	100200	4380	31	35	16	1.59	0.40					1924	Mar 15 Mar - 31 Oct			
Whitlaw, Richard C. and Stefanie H.	Whitlaw's	100200	4382	31	35	16	2.67	0.67					1956	Dec 27 1 Apr - 31 Oct			2 Owners
Whitlaw, Richard C. and Stefanie H.	Whitlaw's	100200	4389	31	35	16	13.32	3.33					1945	Aug 17 15 Mar - 15 Oct			
Whitlaw, Richard C. and Stefanie H.	Whitlaw's	100200	4409	31	35	16	16.80	4.20					1944	Jan 17 1 Apr - 31 Oct			
Whitlaw, Richard C. and Stefanie H.	Whitlaw's	100200	4448	31	35	16	160.20	40.05					1944	Jan 17 1 Apr - 31 Oct			
Whitlaw, Richard C. and Stefanie H.	Whitlaw's	100200	4550	31	35	16	17.50	4.38					1945	Aug 17 1 Apr - 31 Oct			3 Owners, Bushar
Whitlaw, Richard C. and Stefanie H.	Whitlaw's	100200	4642	31	35	16	51.00	12.75					1929	Apr 1 1 Apr - 31 Oct			
Whitlaw, Richard C. and Stefanie H.	Whitlaw's	100200	4658	31	35	16	1.00	0.25					1960	Jan 15 1 Apr - 31 Oct			
Whitlaw, Richard C. and Stefanie H.	Whitlaw's	100200	4684	28	35	16	1.00	0.25					1944	Apr 12 1 Apr - 31 Oct			2 Owners
Whitlaw, Richard C. and Stefanie H.	Whitlaw's	100200	4685	28	35	16	1.00	0.25					1944	Apr 12 1 Apr - 31 Oct			3 Owners
Whitlaw, Richard C. and Stefanie H.	Whitlaw's	100200	4686	28	35	16	1.00	0.25					1944	Apr 12 1 Apr - 31 Oct			
Whitlaw, Richard C. and Stefanie H.	Whitlaw's	100200	4687	28	35	16	0.50	0.13					1944	Apr 12 1 Apr - 31 Oct			
Whitlaw, Richard C. and Stefanie H.	Whitlaw's	100200	4732	31	35	16	9.00	2.25					1944	Apr 12 1 Apr - 31 Oct			137516
Whitlaw, Richard C. and Stefanie H.	Whitlaw's	100200	4762	31	35	16	1.00	0.25					1900	Apr 1 1 Apr - 31 Oct			
Whitlaw, Richard C. and Stefanie H.	Whitlaw's	100200	4806	31	35	16	8.68	2.17					1947	Mar 3 1 Apr - 31 Oct			
Whitlaw, Richard C. and Stefanie H.	Whitlaw's	100200	4996	31	35	16	2.40	0.60					1929	Apr 1 1 Apr - 31 Oct			
Whitlaw, Richard C. and Stefanie H.	Whitlaw's	100200	4997	31	35	16	11.80	2.90					1931	Apr 1 1 Apr - 31 Oct			
Whitlaw, Richard C. and Stefanie H.	Whitlaw's	100200	5000	31	35	16	10.50	2.63					1929	Apr 1 1 Apr - 31 Oct			
Wilson, Morley	Cabin	100317	4793	17	37	17	20.00	4.87	4.87	4.58	4.58	-0.29	1927	May 5 1 Apr - 31 Oct			2 Stock water - 1 Domestic
Wood, Alma Lalwort	Home	100260	205	22	33	16	76.32	19.08		89.09			1932	Mar 15 Mar - 1 Nov			
Wood, Alma Lalwort	Home	100260	1014	22	33	16	80.00	20.00					1944	Dec 19 1 Apr - 31 Oct			
Many Owners	Home	100260	1089	3	35	16	78.50	1.50					1946	Feb 21 15 Mar - 1 Nov			137449
Many Owners	Home	100260	1183	4	36	16	60.55	1.50					1956	Dec 27 15 Mar - 1 Nov			10 Owners - Total for Right # is 19.63 Acres - Big G lease
Wood, Alma Lalwort	Home	100260	1366	22	33	16	240.00	60.00		89.09		-12.98	1944	Dec 19 1 Apr - 31 Oct			24 Owners - Total for Right # is 15.14 Acres - Big G lease
Janice C. Woods Trustee	Canon Pivot	100264	1198	35	17		371.13	92.78					1946	Feb 19 1 Mar - 1 Nov			
Woods, Kevin M. and Janalee A	Canon Pivot	100264	1803	31	34	16	119.96	29.99		127.25			1944	Jan 20 15 Mar - 1 Nov			
Woods, Kevin M. and Janalee A	Canon Pivot	100264	4907	31	34	16	74.00	18.50		127.25		-14.02	1944	Jan 20 15 Mar - 1 Nov			







BERYL - ENTERPRISE  
February 1, 2011

NAME	REPRESENTING	MAILING ADDRESS	PHONE #
1. LEE SIM	WATER RIGHTS	PO BOX 140200 510 2414-6300	801-588-7380
2. MIKE SILVA	"	"	801-538-2436
3. <del>MARCO REBER</del>	Debra Jensen	PO Box 343 Enterprise 84225-0343	435-691-2737 ✓
4. Kurt West	W. K. Rigsby	P.O. Box 506, Cedar City	435-586-4231
5. Nathan Moses	"	"	"
6. Robert Holt	Holt Farms	P.O. Box 130 Ent. UT 84725	435-878-2241
7. David Bosshardt	Bosshardt Farm	1466 W 2450 N Beryl	435-459-5456
8. Brad Bowler	L+B Farm + cattle	P.O. Box 905 Ent + UT 84725	435-632-9201
9. David Bosshardt	DAVID GINGER BOSSHARDT	1198 E 4600 Beryl UT 84714	435-489-5272
10. Donald Horsley	HORSLEY FARM	C120 N. 400 E Beryl	435-439-5459
11. Steve Jones	T. W. Jones Farms	3324 So 1000 E Beryl 84714	435-435-5449
12. Stephen Christensen	Christensen Bros	P.O. Box 184 New Castle 84756	435-499-5414
13. Ellen Hansen	Hansen Farm	3551 W, 2800 N. Beryl 84714	439-5455
14. <del>Steve Jensen</del>		2023 N 5200 W Beryl 84714	439-5-233
15. Marini Bracken	Marini Bracken	3349 N 800 E. Beryl 84714	439-5576
16. Cody Stabeli	Stabeli Farms	P.O. Box 40 Enterprise UT 84725	878-2100
17. Melissa Dever	Wheatland Inc	1595 W Hays St Beryl UT 84714 84756	439-5524
18. Brad Hallett		P.O. Box 47 NEARCASTLE	691-5675
19. Clayton Holt	H. Wayne Holt Lc.	395 So Hays Beryl UT, 84714	691-5265
20. Todd Terry	Water Rights	Box 1056 Enterprise	231-3078



**BERYL - ENTERPRISE**  
February 1, 2011 (continued)

NAME	REPRESENTING	MAILING ADDRESS	PHONE #
21. Michael Brown	Mike Semmond II	1880 Center Beryl, WA	511-2596 435 491 5525
22. Craig Laub	Laub Farms	4016 21 Beryl Hwy	435 439-5591
23.			
24.			
25.			
26.			
27.			
28.			
29.			
30.			
31.			
32.			
33.			
34.			
35.			
36.			
37.			
38.			
39.			
40.			



## Escalante Valley

## Beryl-Enterprise Area

By Howard K. Christiansen

The Beryl-Enterprise area covers about 800 square miles at the southern end of Escalante Valley, southeast of the Wah Mountains in Iron County, and a small area in Washington County in the vicinity of the community of Enterprise (fig. 30). Groundwater occurs in unconsolidated basin-fill deposits in the valley.

Total estimated withdrawal of water from wells in the Beryl-Enterprise area in 2010 was about 90,000 acre-feet, which is 3,000 acre-feet less than in 2009 and 2,000 acre-feet more than the average annual withdrawal for 2000–2009 (tables 2 and 3).

The location of wells in the Beryl-Enterprise area in which the water level was measured during March 2011 is shown in figure 30. The relation of the water level in selected observation wells to cumulative departure from average annual precipitation at Enterprise, to annual withdrawal from wells, and to concentration of dissolved solids in water from well (C-34-16)28dcc-2 is shown in figure 31.

Precipitation at Enterprise in 2010 was about 25.3 inches, which is about 11.1 inches more than the average annual precipitation for 1955–2010 and about 13.4 inches more than in 2009.

Water levels declined slightly from March 2010 to March 2011 in most of the wells measured in the Beryl-Enterprise area. Water levels have declined steadily since 1950 and show

little or no recovery during periods of greater-than-average precipitation. The declines are a result of continued large withdrawals for irrigation since 1950. A decline of about 130 feet from March 1948 to March 2011 was measured in well (C-36-16)29daa-1, about 5 miles northeast of Enterprise (fig. 31).

Physical properties and results of chemical analyses for water from five wells in the Beryl-Enterprise area are listed in tables 5 and 6, and the locations of the wells are plotted in figure 41. The concentration of dissolved solids in water samples from wells (C-34-16)28ddc-2, (C-34-17)32cca-1, and (C-36-15)4bad-3, exceeded the secondary drinking-water standard (500 mg/L). Also, water from well (C-36-15)4bad-3 exceeded the MCL for arsenic (10 µg/L).

The concentration of dissolved solids in water samples collected from well (C-34-16)28dcc-2, located 6 miles south-southeast of Beryl, from 1950 to 2010, is shown in figure 31. Based on the chemistry of the water from well (C-34-16)28dcc-2, the sum of the constituents has been determined to be the best method to estimate the concentration of dissolved solids. The concentration has ranged from 460 to 699 mg/L with a median value of 648 mg/L. The concentration of dissolved solids in the water sample collected in August 2010 was 667 mg/L.



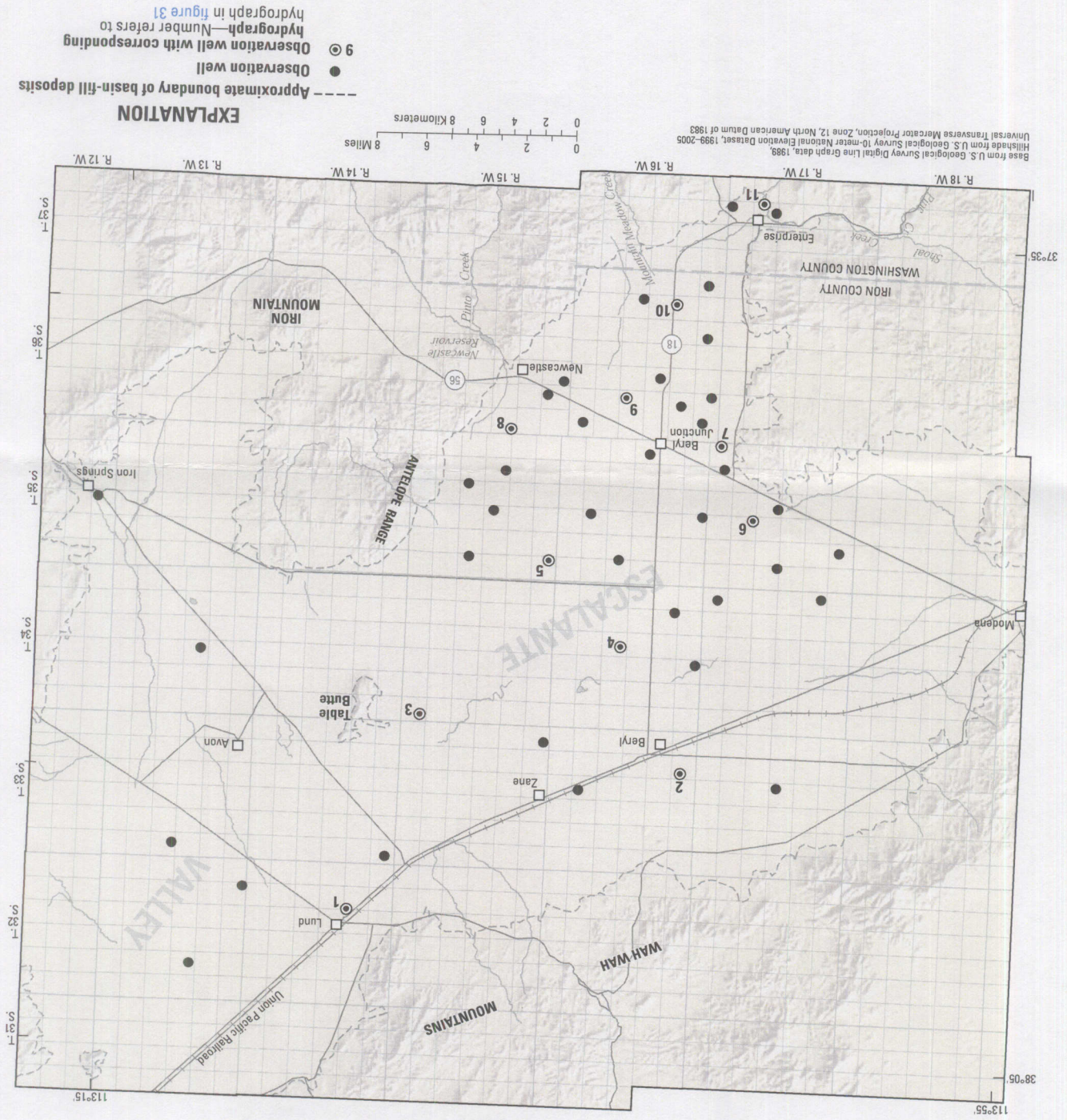
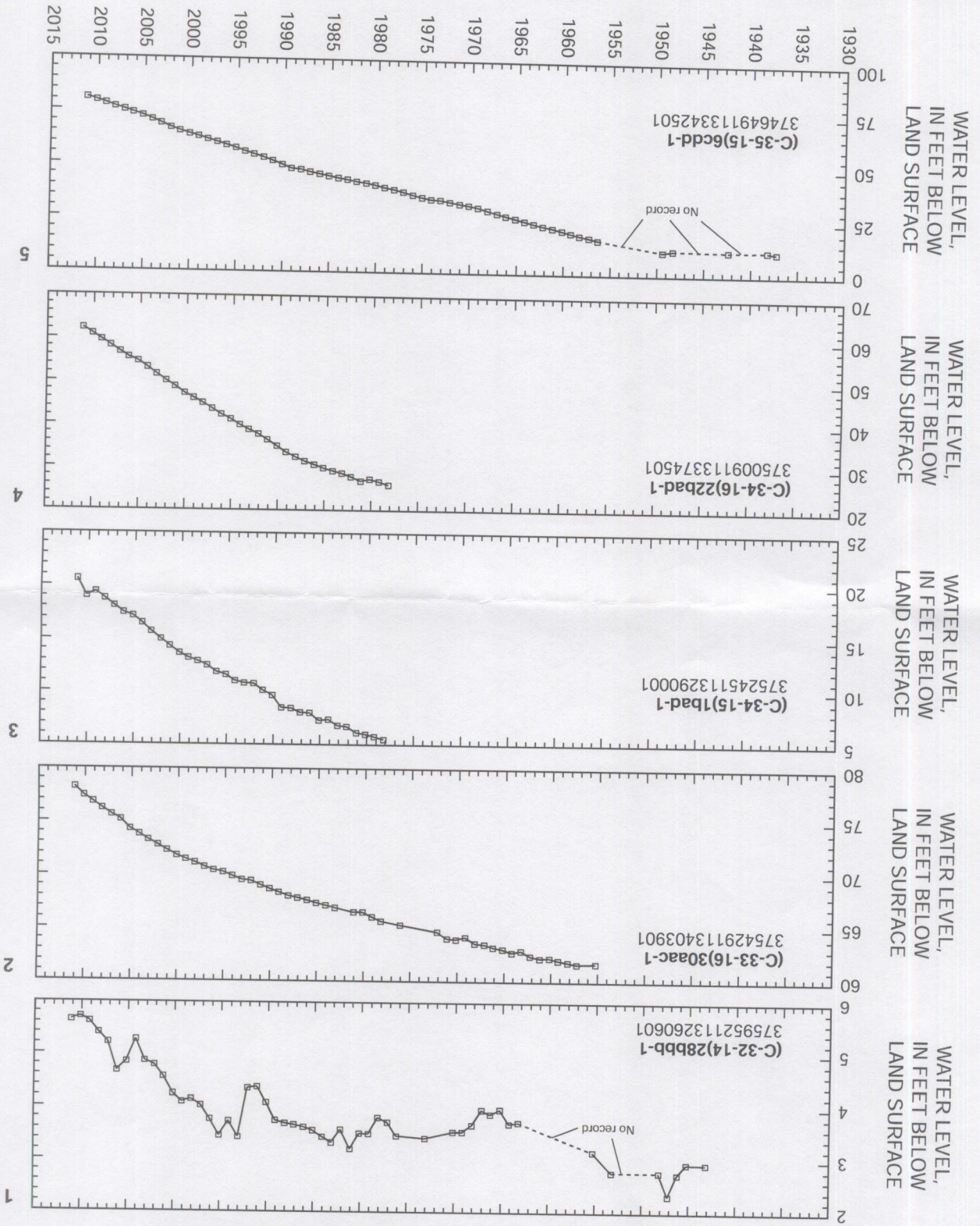


Figure 30. Location of wells in the Beryl-Enterprise area in which the water level was measured during March 2011.

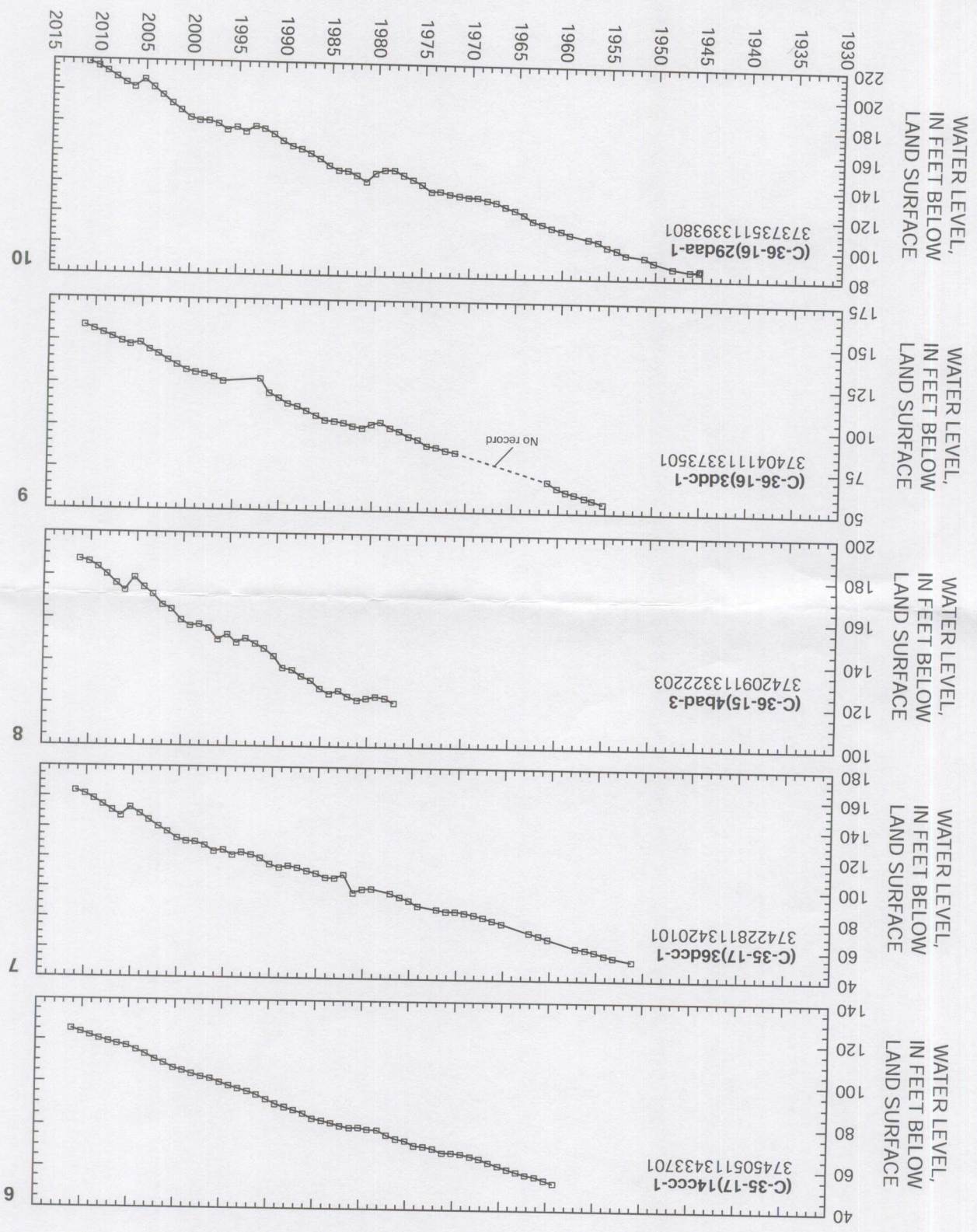




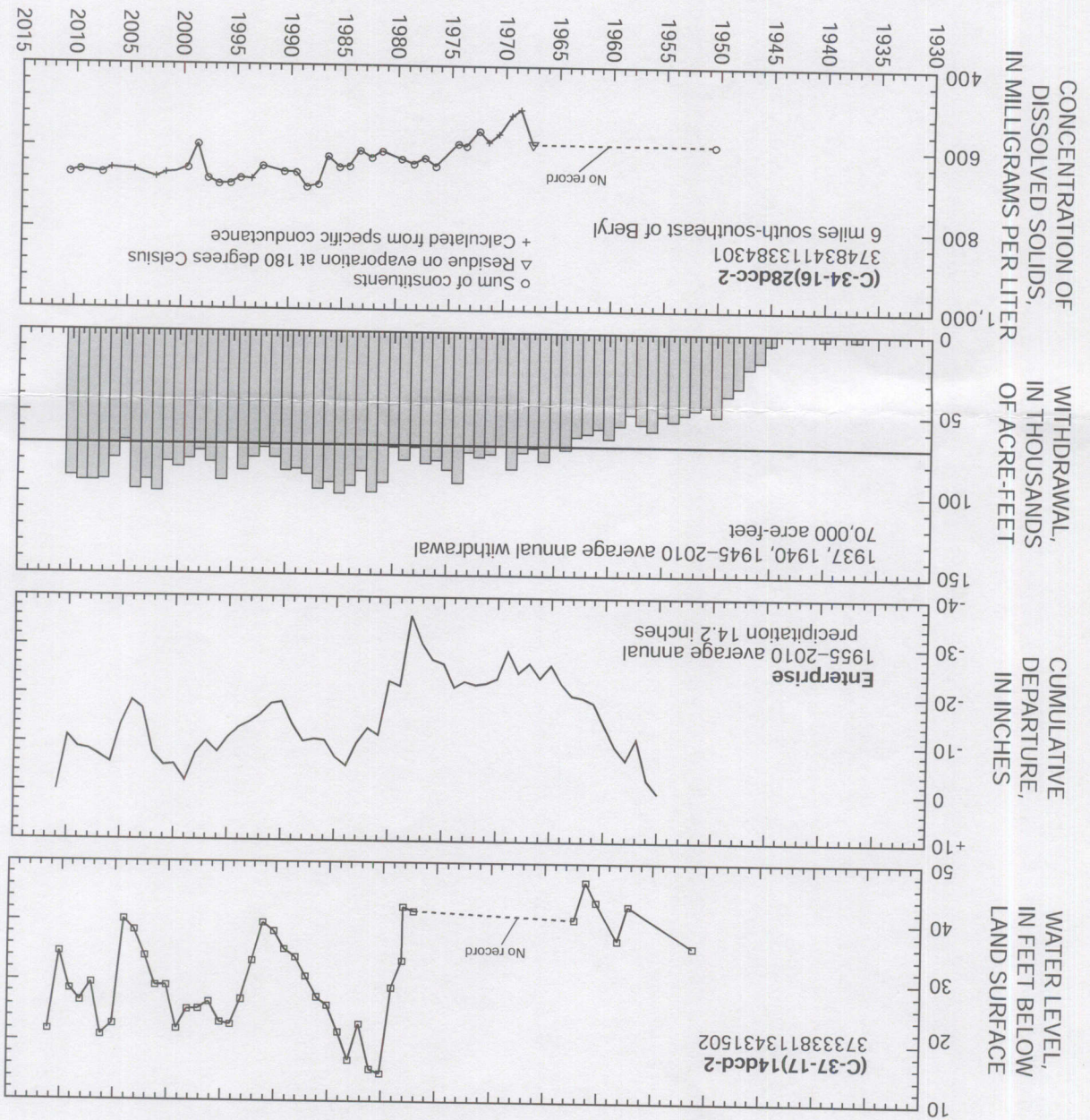
**Figure 31.** Relation of water level in selected wells in the Beryl-Enterprise area to cumulative departure from average annual precipitation at Enterprise, to annual withdrawal from wells, and to concentration of dissolved solids in water from well (C-34-16)28dcd-2.



**Figure 31.** Relation of water level in selected wells in the Beryl-Enterprise area to cumulative departure from average annual precipitation at Enterprise, to annual withdrawal from wells, and to concentration of dissolved solids in water from well (C-34-16)28dccc-2.—Continued







**Figure 31.** Relation of water level in selected wells in the Beryl-Enterprise area to cumulative departure from average annual precipitation at Enterprise, to annual withdrawal from wells, and to concentration of dissolved solids in water from well (C-34-16)28dc-c-2.—Continued