

CROSS SECTION OF DAM SHOWING OUTLET
Scale: 1 In. = 10 Ft.

MAP, PROFILES AND DRAWINGS
SHOWING
WORKS TO BE CONSTRUCTED AND CHARACTER OF
MATERIALS USED IN CONSTRUCTING

DAM ON BOULDER CREEK

IN
SUMMIT COUNTY UTAH
BY THE
WASHINGTON IRRIGATION COMPANY
TO COMPLETE APPLICATION No. 2812
FOR IRRIGATION PURPOSES
OCT. 1910

L. P. ELLIOTT, ENGINEER.
JOHN C. WHEELON, CONSULTING ENGINEER.

I hereby certify that the herewith plans and specifications are [illegible] in the matter of construction of the earth dam by the undersigned Washington Irrigation Company, [illegible] day of [illegible] 1910.

Attest

[illegible]
Secretary

[illegible]
President of Washington Irrigation Company

PROFILES
Scales: Vert. In. = 100 Ft.
Hor. In. = 400 Ft.

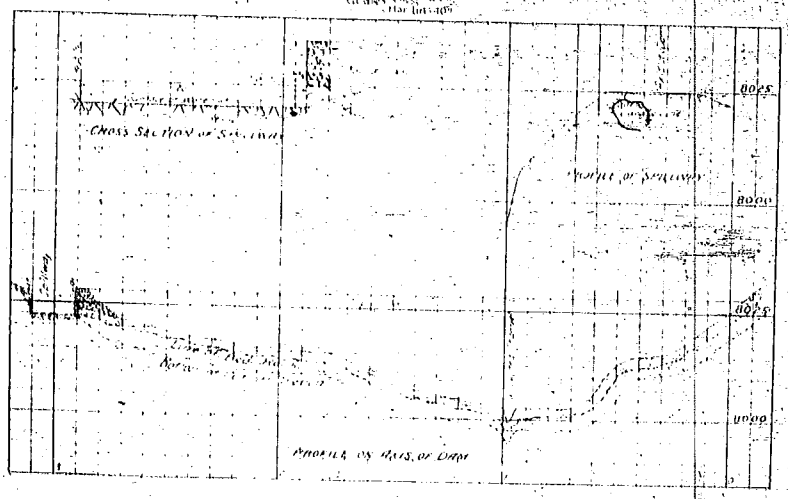

MAP OF RESERVOIR
Scale: 1 In. = 100 Ft.

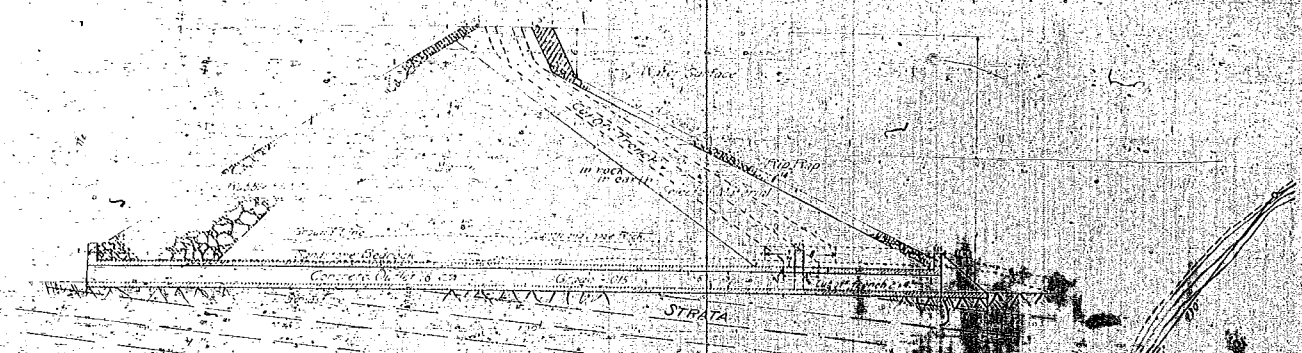

CROSS SECTION OF DAM SHOWING OUTLET
Scale: 1 In. = 10 Ft.

MAP, PROFILES AND DRAWINGS
SHOWING
WORKS TO BE CONSTRUCTED AND CHARACTER OF
MATERIALS USED IN CONSTRUCTING

DAM ON BOULDER CREEK
IN
SUMMIT COUNTY UTAH
BY THE
WASHINGTON IRRIGATION COMPANY
TO COMPLETE APPLICATION Nº 2812
FOR IRRIGATION PURPOSES

OCT. 1910

L. P. ELLIOTT, ENGINEER,
JOHN C. WHEELON, CONSULTING ENGINEER.

I hereby certify that the herewith plans and specifications are those adopted for use in the matter of construction of the earth dam by the undersigned Washington Irrigation Company, on the [illegible] day of [illegible] 1914

Attest

[illegible]
Secretary

[illegible]
President of Washington Irrigation Company

PROFILES
Scale: Pool 1 In. = 200'
Hor. 1 In. = 100'

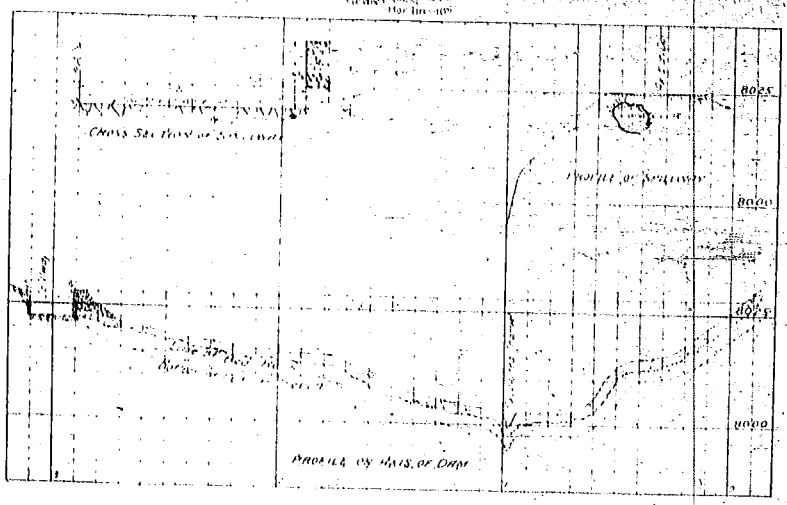

MAP OF RESERVOIR
Scale: 1 In. = 100 Ft.