SHEET NO. 3.

APPLICATION NO. 2512.

ENGINEER'S CERTIFICATE.

I, Geo. F. Taylor, a civil engineer being first duly sworn, do hereby certify that this map, profile and drawings, consisting of 3 sheets, numbered from 1 to 3 inclusive, have been correctly drawn to the designated scales from the field notes of a survey made by me between May 3rd and 6th, 1916; that they fully and correctly represent the location and extent of the works used to divert water from Boulder Creek in Summit County Utah by the Washington Irrigation Company for irrigation purposes. That the area boundary and subdivisions of the land to be irrigated, the ground and grade lines of the diverting channel the details of all headgates and devices used to regulate and measure said water, are all fully and correctly designated hereon. [illegible]

Subscribed and sworn to before me this 17th day of June 1916.

[illegible] Notary public.

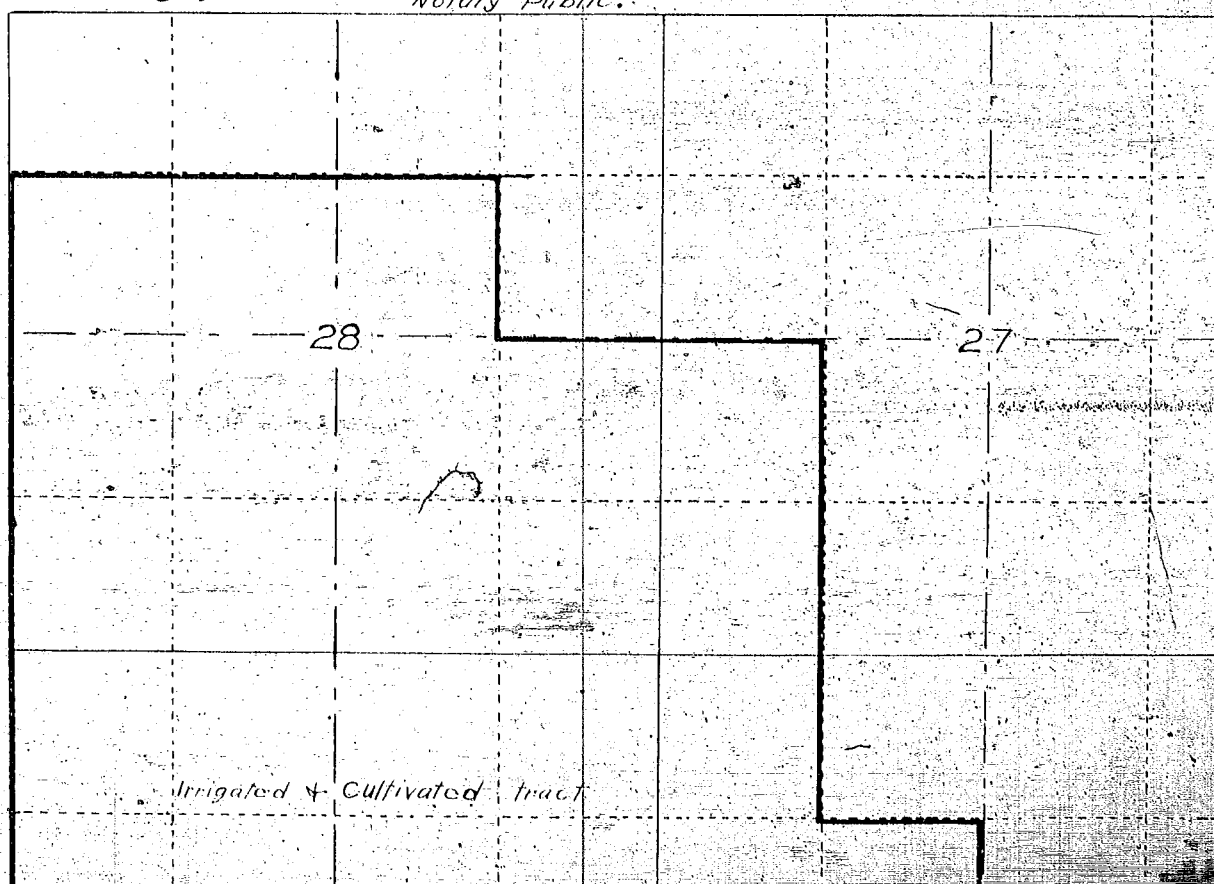

numbered from 1 to 3 inclusive have been correctly drawn to the designated scales from the field notes of a survey made by me between May 3rd and 6th 1916, that they fully and correctly represent the location and extent of the works used to divert water from Boulder Creek in Summit county Utah by the Washington Irrigation Company for irrigation purposes. That the area boundary, and subdivisions of the land to be irrigated, the ground and grade lines of the diverting channel the details of all headgates and devices used to regulate and measure said water, are all fully and correctly designated hereon. [illegible]

Subscribed and sworn to before me this 17th day of June 1916.

C H Goodell Notary Public.

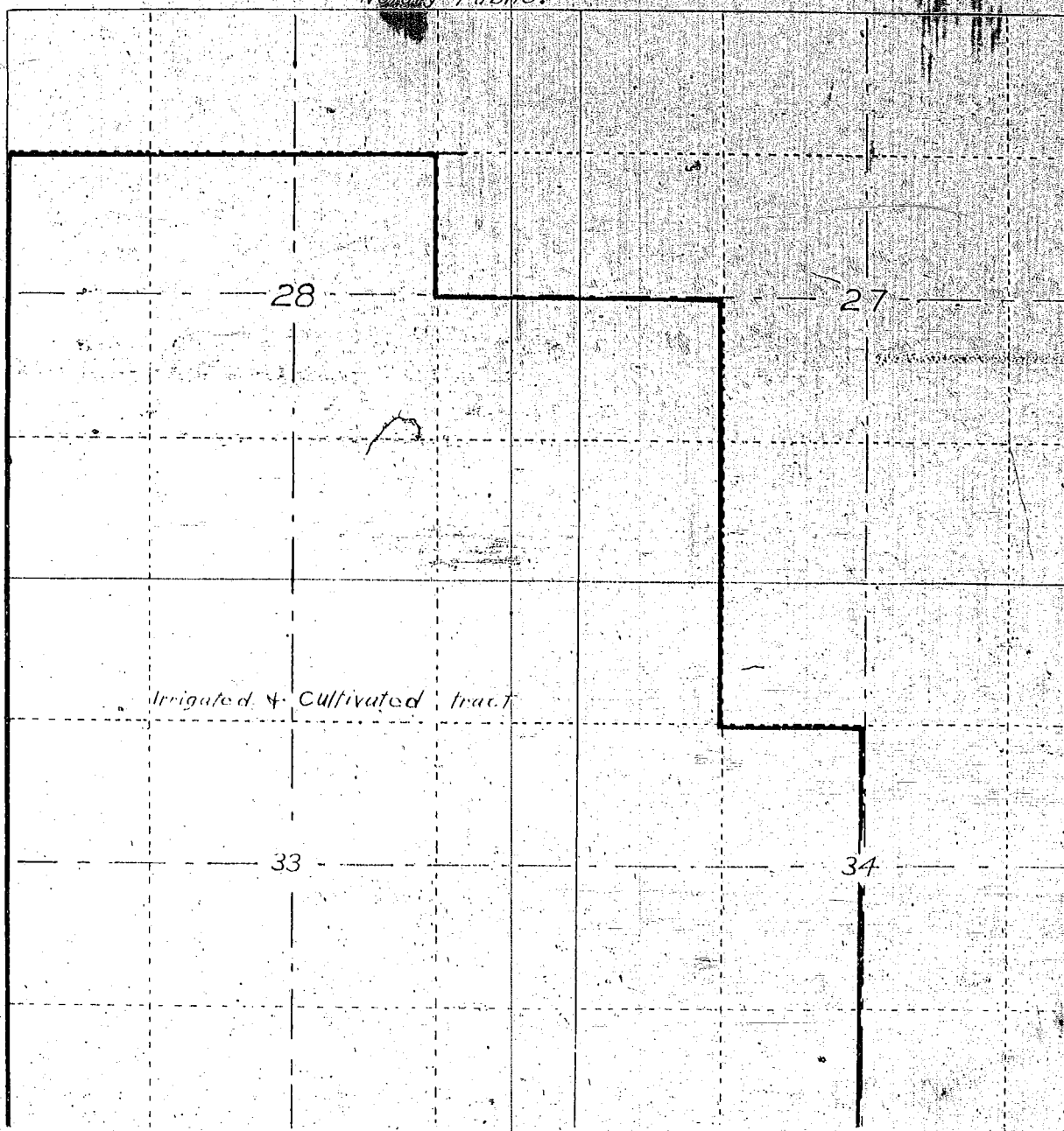

S CERTIFICATE.
for, a civil engineer
ly sworn, do hereby
his map profile and
sisting of 3 sheets,
m 1 to 3 inclusive have
ly drawn to the desig
s from the field
vey made by me
and 6th 1916
and correctly represent
and extent of the
to divert water from
ck in Summit County
ashington Irrigation
irrigation purposes
boundary, and subdivi-
nt to be irrigated,
and grade lines of
channel the details
and devices used
measure said
fully and correctly
hereon.
d sworn to before me this
June 1916.

Notary Public.

APPROPRIATOR
I, Thomas A.
first duly swor
that I am the
Washington Ir
who made an
appropriate wat
Creek in Sum
irrigation pur
application is
State Engine
2812, and that
and drawings
accompany the
appropriation.
subscribed and
this day of

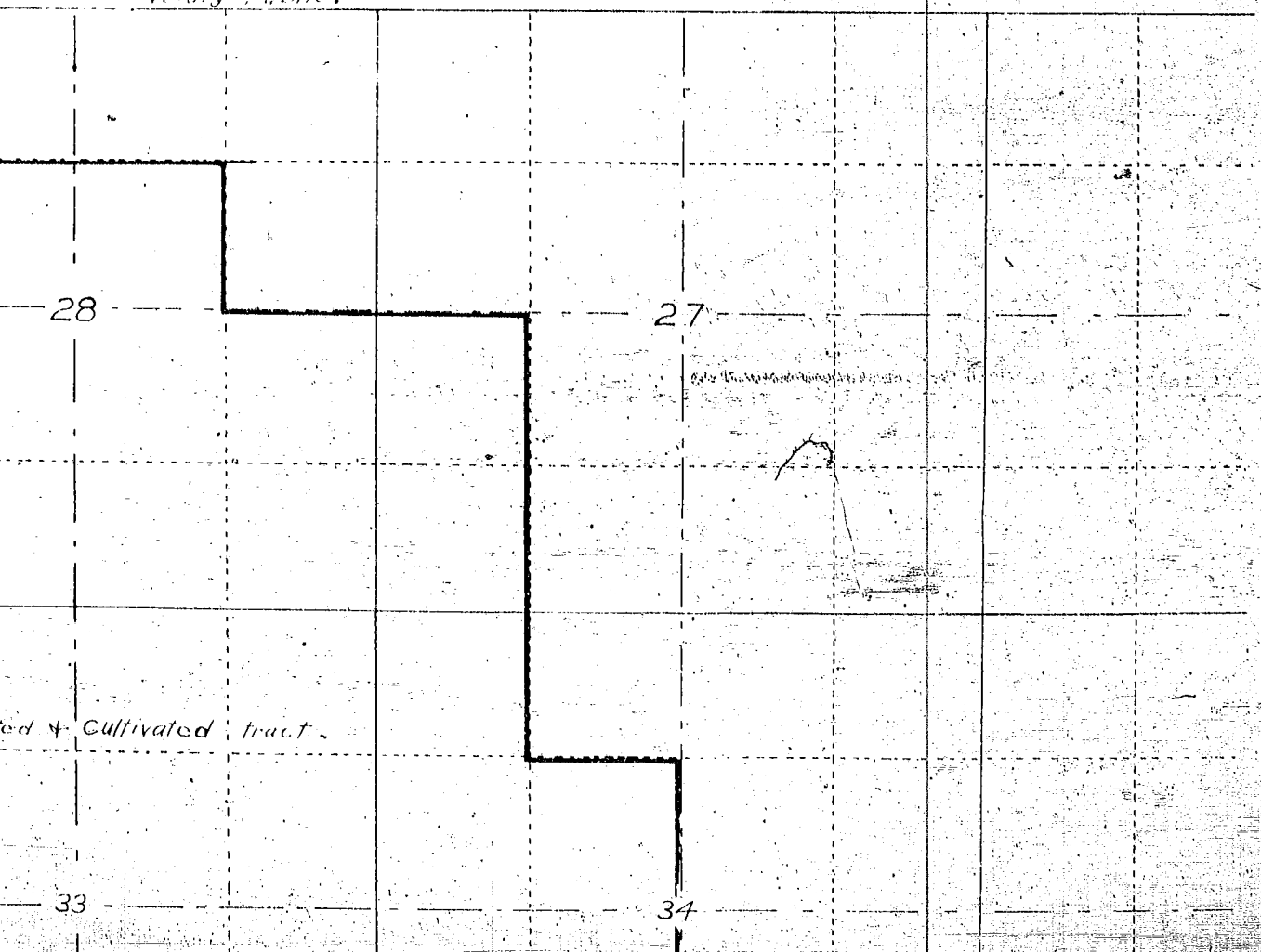

s from the field
[illegible] made by me
[illegible] 1916
[illegible] correctly represent
and extent of the
to divert water from
[illegible] in Summit County
Washington Irrigation
irrigation purposes
boundary and subdivi-
[illegible] to be irrigated,
and grade lines of
y channel the details
[illegible] and devices used
[illegible] measure said
fully and correctly
hereon. [illegible]
d sworn to before me this
[illegible] 1916.
[illegible] Notary Public.

first duly swor
that I am the
Washington Ir
who made an
appropriate wat
Creek in Sum
irrigation pur
application is
State Engine
2812, and that
and drawings
accompany the
appropriation
subscribed and
this [illegible] day of