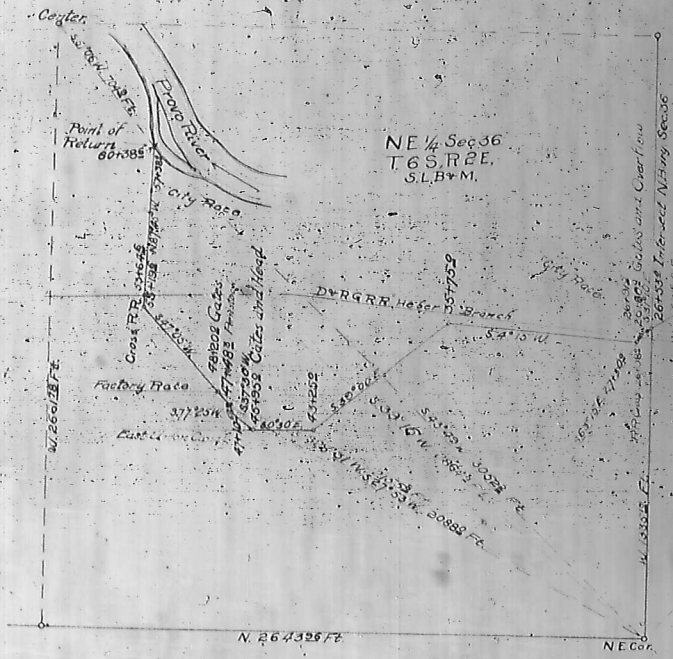



If map, pro... designate... and the 2... location ... Utah Cou... That all... the said, ... States lan... lines of t... of the var... construct... used to re... connection... which co... of it, and... fully and...

Subs...
April 7, A...

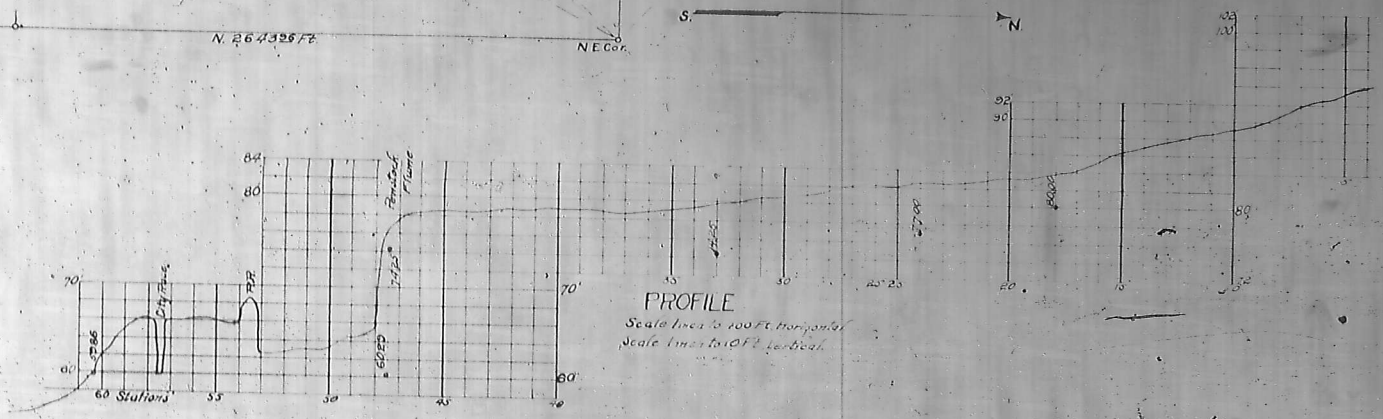

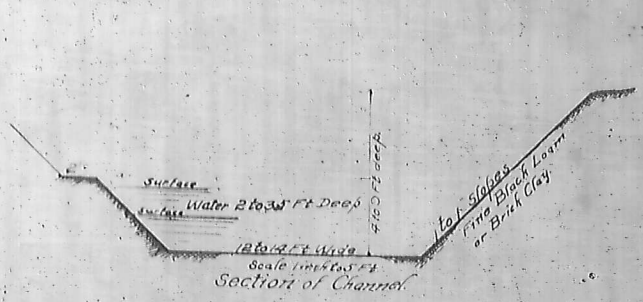

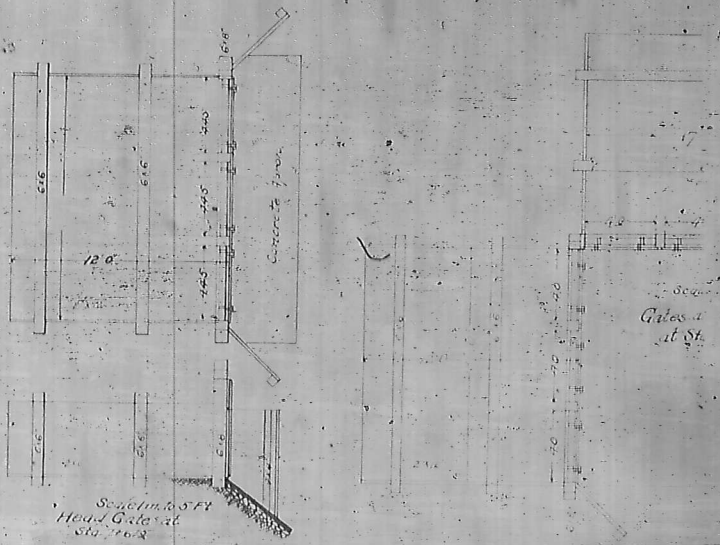

MAP, PROFILE AND DRAWINGS

PROVO PRESSED BRICK Co.

POWER PLANT

PROVO, UTAH.



ENGINEER'S CERTIFICATE

I, Mosher F. Pack, a civil engineer being first duly sworn do hereby certify that this map, profile and drawings consisting of one sheet have been correctly drawn to the designated scales from the field notes of a survey made by me between the 27th and the 29th days of March, 1912, that they fully and correctly represent the location and extent of the works used to divert water from Provo River in Utah County, Utah, by the Provo Pressed Brick Company for Power purposes. That all other works and streams which are crossed by or connected with the said works, the diverting channel which is on land embraced by the United States land surveys, the limits of the surveyed land, the ground and grade lines of the diverting channel and the cross sections and dimensions of each of the various forms of said channel and the kind of earth moved in its construction, the detail of all headgates flume and penstock, and devices used to regulate and measure said water and develop said power, the connections with other works and streams, the flumes or other structures which constitute or support the said diverting channel or any part of it and the character of materials used in each of said structures are all fully and correctly designated hereon.

Mosher F. Pack

Subscribed and sworn to before me this 13th day of April, A.D. 1912.

Notary Public.

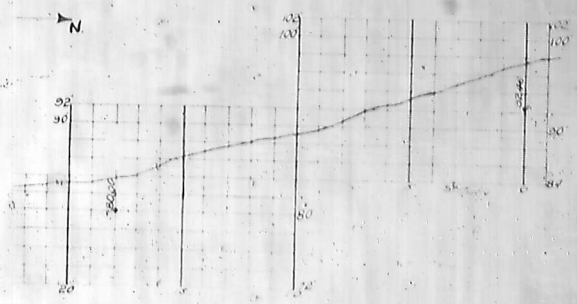



Scale 1 in to 10 ft.

Plan and Elevation

Penstock.

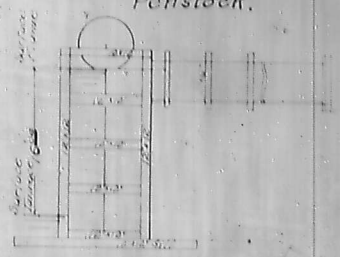

Appropriator's Certificate.

I, Thomas Boardman, President of the Provo Pressed Brick Company being first duly sworn do hereby certify that I am the person who made an application to appropriate water from Provo River in Utah County, for power purposes, that said application is filed in the Utah Engineers office as No. 1221, and that this map, profile and drawings are submitted to accompany the written proof of appropriation pertaining thereto.

Subscribed and sworn to before me this 13th day of April A.D. 1912.

Notary Public

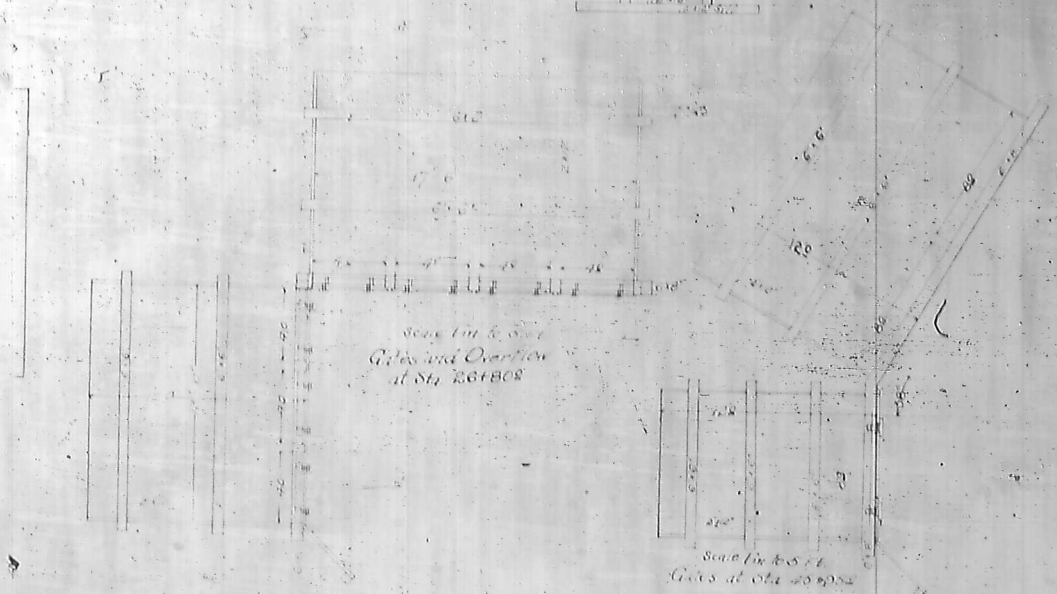

Scale 1 in to 5 ft.

Gates and Overflow at Sta. 26+808

Scale 1 in to 5 ft.

Gates at Sta. 40+952

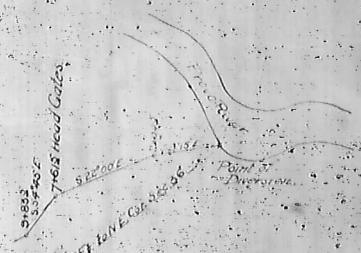

ENGINEER'S CERTIFICATE.

I, Mosher F. Pack, a civil engineer, being first duly sworn do hereby certify that this map, profile and drawings consisting of one sheet, have been correctly drawn to the designated scales from the field notes of a survey made by me between the 27th and the 29th days of March, 1912, that they [illegible] and correctly represent the location and extent of the works used to divert water from Provo River in Utah County, Utah, by the Provo Pressed Brick Company for Power purposes. That all other works and streams which are crossed by or connected with the said works, the diverting channel which is on land embraced by the United States land surveys, the limits of the surveyed land, the ground and grade lines of the diverting channel, and the cross sections and dimensions of each of the various forms of said channel and the kind of earth moved in its construction, the details of all headgates, flume and penstock, and devices used to regulate and measure said water and develope said power, the connections with other works and streams, the flumes or other structures which constitute or support the said diverting channel or any part of it, and the character of materials used in each of said structures are all fully and correctly designated hereon.

Mosher F. Pack

Subscribed and sworn to before me this 13th day of April, A.D. 1912.

[illegible]
Notary Public.

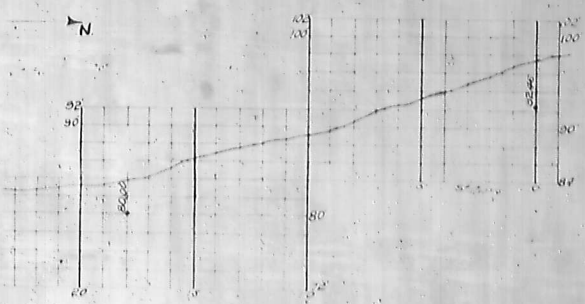

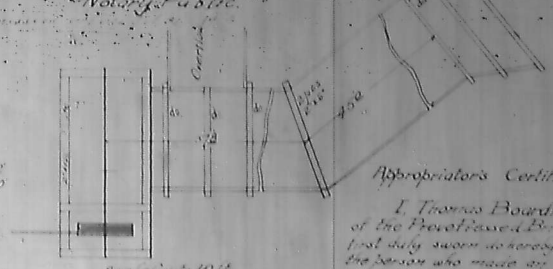

Scale 1 in to 10 ft
Plan and Elevation
Penstock.

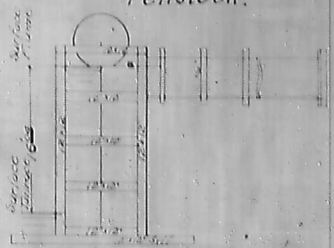

Appropriator's Certificate.

I, Thomas Boardman, President of the Provo Pressed Brick Company, being first duly sworn do hereby certify that I am the person who made an application to appropriate water from Provo River in Utah County for power purposes, that said application is filed in the State Engineer's office as No 1221, and that this map, profile and drawings are submitted to accompany the written proof of appropriation pertaining thereto.

Subscribed and sworn to before me this 13th day of April A.D. 1912.

[illegible]
Notary Public.



Scale 1 in to 5 ft
Gates and Overflow
at Sta. 26+80.0

Scale 1 in to 5 ft.
Gates at Sta. 45+95.2

ENGINEER'S CERTIFICATE.

I, Mosher F. Pack, a civil engineer, being first duly sworn do hereby certify that this map, profile and drawings consisting of one sheet, have been correctly drawn to the designated scales from the field notes of a survey made by me between the 27th and the 29th days of March, 1912, that they fully and correctly represent the location and extent of the works used to divert water from Provo River in Utah County, Utah, by the Provo Pressed Brick Company for Power purposes. That all other works and streams which are crossed by or connected with the said works, the diverting channel which is on land embraced by the United States land surveys, the limits of the surveyed lands, the ground and grade lines of the diverting channel and the cross sections and dimensions of each of the various forms of said channel, and the kind of earth moved in its construction, the details of all headgates, flume and penstock, and devices used to regulate and measure said water and develope said power, the connections with other works and streams, the flumes or other structures which constitute or support the said diverting channel or any part of it, and the character of materials used in each of said structures are all fully and correctly designated hereon.

Mosher F. Pack.

Subscribed and sworn to before me this 13th day of April, A.D. 1912.

Notary Public.

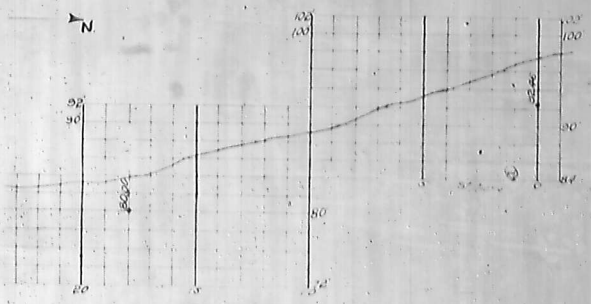

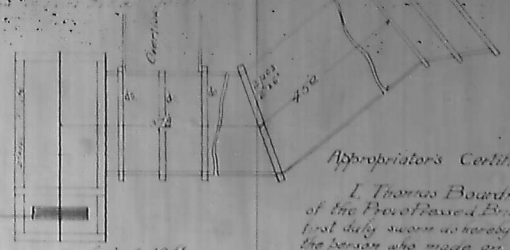

Scale 1 in to 10 ft.
Plan and Elevation
Penstock.

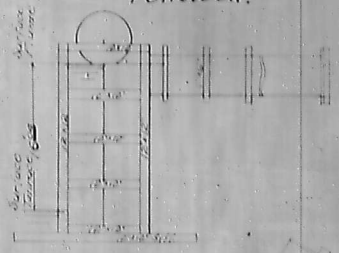

Appropriator's Certificate.

I, Thomas Boardman, President of the Provo Pressed Brick Company, being first duly sworn do hereby certify that I am the person who made an application to appropriate water from Provo River in Utah County, for power purposes, that said application is filed in the State Engineer's office as No. 1221, and that this map, profile and drawings are submitted to accompany the written proof of appropriation pertaining thereto.

Subscribed and sworn to before me this 13th day of April, A.D. 1912.

Notary Public.

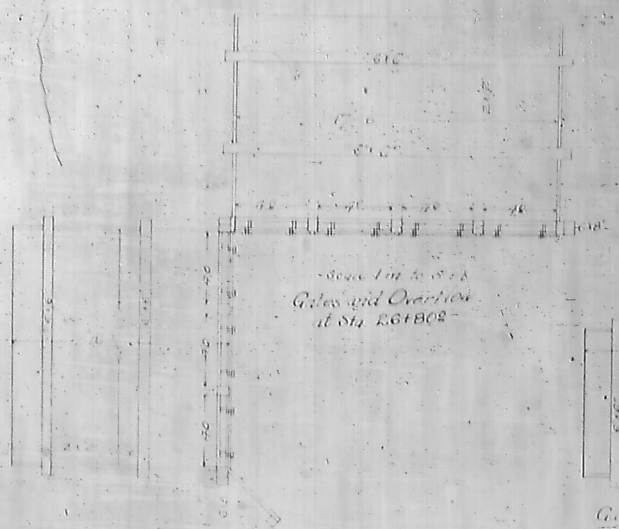

Scale 1 in to 5 ft.
Gates and Overflow
at Sta. 26+80.2



Scale 1 in to 5 ft.
Gates at Sta. 45+85.2