

1. Thr Lake District.Union Reservoir system.

2. Washington Lake Chann



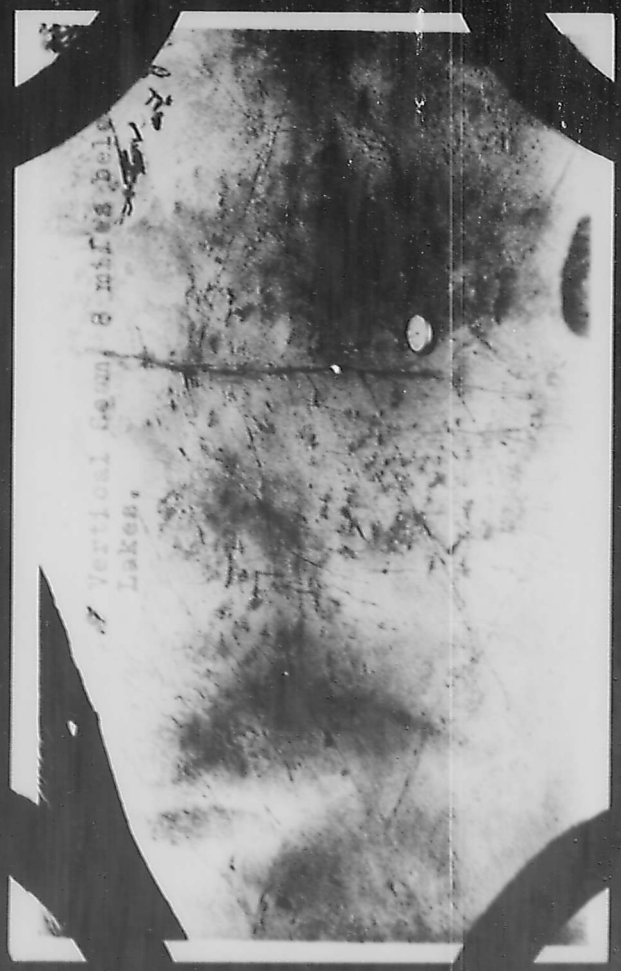
Vertical Seam 8 miles bel
Lakes.

Grave River at County road bridge
Charleston Aug.25 1915


17 Provo River Lower
River 500ft.
Aug.22 1915

River
below Lower
Dam.Aug25-19
#18

1 The Weber and reeds peak in foregro

Point Notch Mountain



3 North side canyon near Soapstone.

Lowest side Haystack

...ing down the Duchene from Mt. Bald.



East Needle Peak.

enter Needle Peak.


31 Lake in head Duchene.

62 Looking down the Provo From Bald.

33 Bear River from Bald.

67 Oat Field Charleston.

Ontario Holldw.

40 North side Timpanogus and Mouth Prov
Canyon.

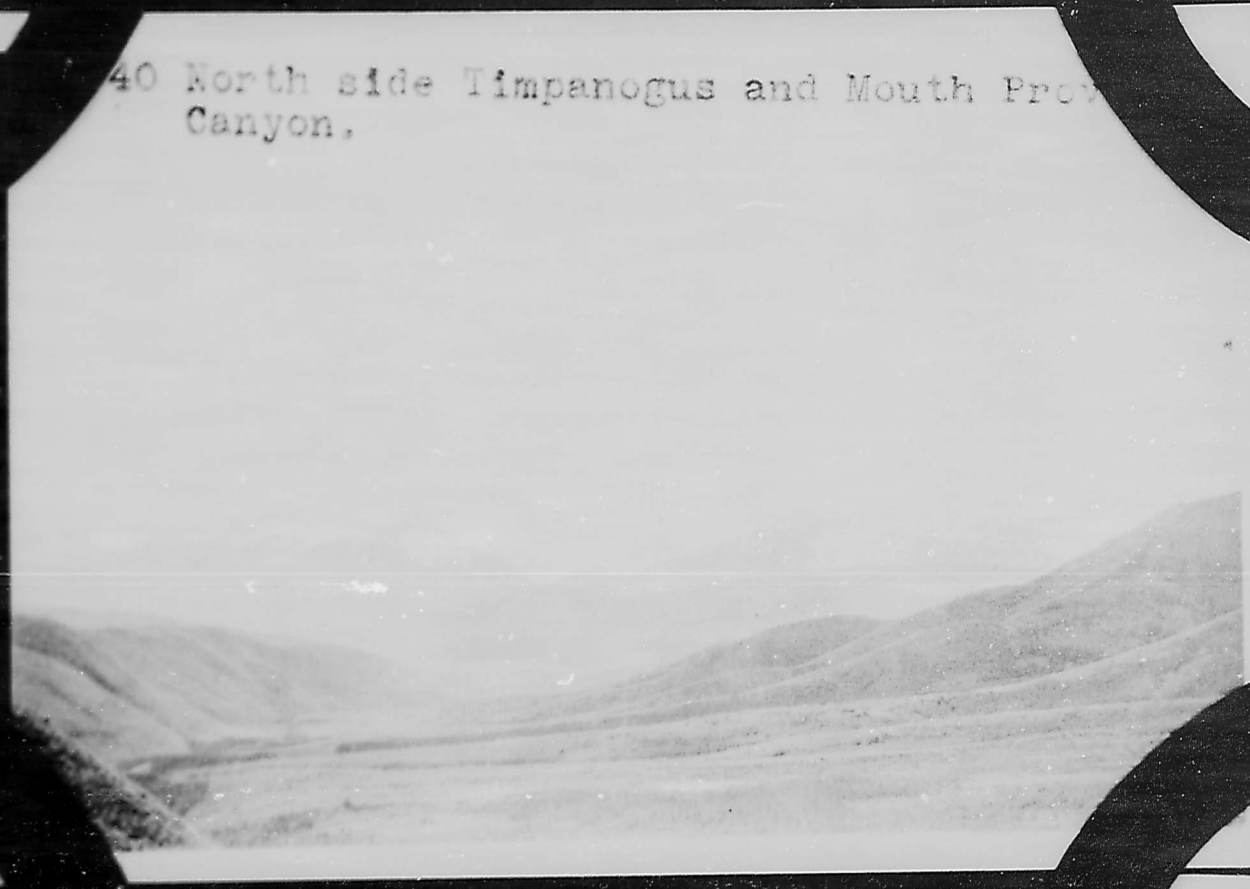

Murdock Plant

45 Woodland Utah 4/20/15.

Hailstone Ranch

47. Snake Creek Canyon 5/11/15.

North side Timpanogus.

32 Big Elk Lake Tem.



DISTINCT

6. Washington Lake looking West.

60 Washing Lake Dam.

64

65

North Fork Lake #6.

57 - Dam North Fork Lake

North Fork Lake

72 North Fork Lake #6.

73 Haystack Lake #3 from Outlet

Haystack Lake #2 looking E.

77 Haystack #1 Looking North.

am Hayatack

Wall Lake and Mt. Watson, Jul

64 Walll Lake Looking West.

Wald Lake Looking North July 4th
85

Wall Lake Dam.

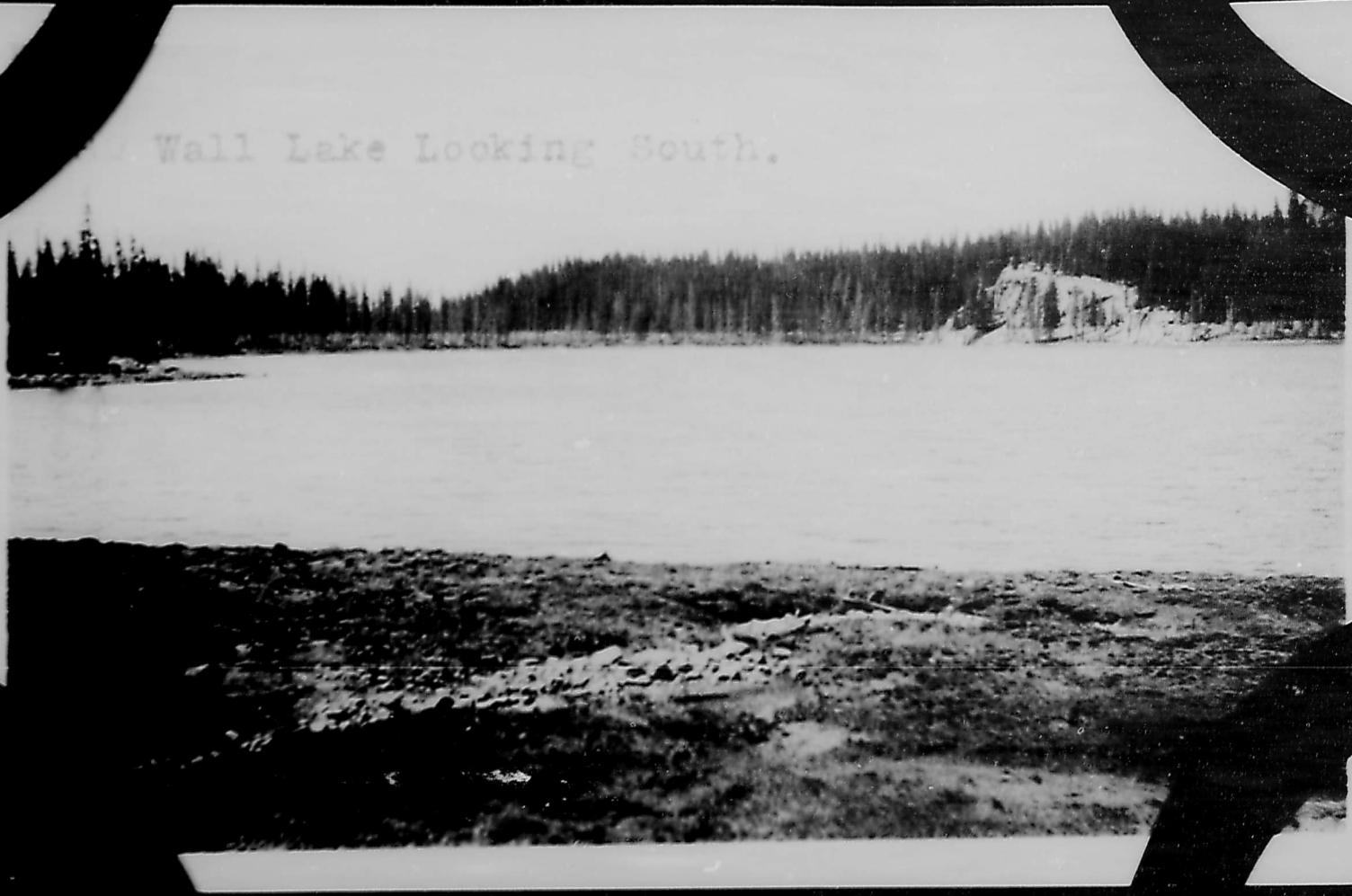
Wall Lake Looking South.

90 Wall Lake Dam

92 Meadow [illegible] Lost Lake.

Great Lost Lake Dam.

95 Lost Lake #1.

96 Lost Lake # 2 Dam.

97

t Lake #2. Looking South.

Lost Lake Dam

99. Star Lake.

100 Trial Lake looking east.

Star Lake From Outlet.


Trial Lake And Mt. Bald From The West.
Reeds' Peak
Mt Baldy

104 Trial Lake D

105 Trial Lake Looking East.

107 East Union Weir
Provo City.

109 Sagebrush ⁄ Spring Creek Rating flum

110 Tanner Race Weir
Provo City.

113 Union Ra

115 Factory Race Ra
Station Provo Cit

Kansas Rating Flume.

116 Upper Charleston Canal Weir.



120. Lower Charleston Canal Rating Station.

121. Provo Bench Canal Rating Station.

12a Factory Race Weir.


Utah Power & Light
Dam Provo Canyon


128. Headworks Provo Reservoir
Canal. Mouth Provo Canyon

130. The Wasatch.



131 The Upper Midway Dam.



131 The Upper Midway Dam.




138 Ontario Tunnel Weir.

Lake Dam 7-1

40 North Fork Lake #1 Looking N.E.

lTimpanogus Irrigation Co. Rating Flume


Heber Light & Power Co. Plant.

Wasatch Weir.

Timpanogus Irrig Co. Headworks.



8. The Snake Creek Weir.


147 Utah Power & Light Co Plant Olmstead.

148 Provo Reservoir Co. Syphon.


149 Provo Reservoir Co. Weir.


150 Timpanogus Canal Co. Dam.