REPORT ON WATER RIGHT CLAIMS

UINTAH AND OURAY INDIAN RESERVATION, UTAH

BY

THE UTE INDIAN TRIBE

PREPARED BY

E. L. DECKER

December 12, 1960

Revised August 7, 1964

CONTENTS

	Page
Foreword	I - IV
Land Status Sheet	V
Summary of Claims By Streams	VI
Summary of Uintah Irrigation Project	VIa
Group (2) Lands	1
Wissiup Canal	2
Leland Canal	3
Ouray School Canal	4 - 7
Myton Townsite Canal, Certificate No. 1216	8 - 10
Myton Townsite Canal, Certificate No. 1218	11 - 12
Pahcease Canal	13 - 14
Grey Mountain Canal, Certificate No. 1225	15 - 18
Grey Mountain Canal, Certificate No. 1227	19 - 20
Yanawards Canal	21
Tabby Irrigation Company	22
Jasper Pike Canal	23 - 24
Farm Creek Irrigation Company	25
Townsites	26 - 27
Randlett	
Myton	
Duchesne	
Transferred, Certified Rights	28 - 29
Group (3) Lands	30
Supplemental and Inclusions	31 - 34
Group (4) Lands	35
Duchesne River	36 - 37a
Group (5) Lands	38
Estimate of Construction Costs	39
Summary of Construction Estimates	40

RECEIVED
SEP 16 1964
STATE ENGINEER'S OFFICE

Ouray Valley, Estimate 41
Uintah Bottoms, Estimate 42
Rock Creek, Estimate 43
Little Valley, Estimate 44
Canal Section . . . . . 45 - 46
Towanta Flat, Estimate 47
Canal Section 48
Bluebell Benches, Estimate 49
Canal Section . . . . . 50 - 51
Mud Springs, Estimate 52
Canal Section 53
Deep Creek, Estimate 54
Canal Section 55
Uintah Bottoms . . . . . 56 - 57c
Bluebell Benches . . . . . 58 - 62
Payne 63
Cottonwood . . . . . 64 - 65
Deep Creek . . . . . 66 - 67
Coyote Basin . . . . . 68 - 69
Mud Springs . . . . . 70 - 71
Towanta Flat . . . . . 72 - 81
Rock Creek Bottoms . . . . . 82 - 84
Little Valley . . . . . 85 - 86
Ouray Valley . . . . . 87 - 89
Group (6) Lands 90
White River . . . . . 91 - 95
Group (7) Lands 96
Green River . . . . . 97 - 100
Will w Creek . . . . . 101 - 103
Bitter Creek . . . . . 104 - 105
Sweet Water Creek 106
Hill Creek 107
White River . . . . . 108 - 109

FOREWORD

For purposes of adjudication and identification, the water right claims on the Uintah and Ouray Reservation have been placed in one of seven (7) groups.

Group (1): Lands included in the Uintah Indian Irrigation Project, the water right to which has been certified by the State and decreed by the Federal Court. This includes all of that part of the project served from the Lakefork, Yellowstone, Uintah and Whiterocks Rivers, totaling 59,222 acres. Of the total, 24, 577 acres are served from the Lakefork River, 493 acres from the Yellowstone River, 19,701 acres from the Uintah River and 14,451 acres from the Whiterocks River.

Since the water rights comprising Group (1) Lands have been decreed in the Federal Court and are not now required to be adjudicated, land schedules have not been included in this report.

Group (2): Lands included in the Uintah Indian Irrigation Project, the water right to which has been certified by the State. This includes all of that part of the Uintah Project served from the Duchesne River and the townsite of Duchesne consisting of 18,613 acres. Although certified by the State, a water right for this land is claimed under the "Winter's Doctrine".

Group (3): Lands that are or can be served from the Duchesne River through the facilities of the Uintah Indian Irrigation Project, a water right for which is claimed under the "Winter's Doctrine." These lands have been placed in two classes: (1) lands certified by the State of Utah for which a supplemental right to the area certified is claimed consisting of 450.32 acres, and (2) lands not having a State certificate but have been designated as irrigable. A water right for this land is claimed under the "Winter's Doctrine" and included in the Uintah Irrigation Project by Secretarial designation, consisting of 665.00 acres.

Group (4): Lands which have been found to be productive and economically feasible to irrigate from privately constructed ditch systems diverting from the Duchesne River or its tributaries above the Pahcease Canal, now in operation or to be constructed, a water right for which is claimed under the "Winter's Doctrine," consisting of 1,480 acres.

Group (5): Lands which have been found to be productive and economically feasible to irrigate and are proposed to be included in the ultimate phase of the Central Utah Project, the water right to which attaches by the principal of law annunciated in the Winter's Case (Winter's v United States, 207 U. S., 564-1908) generally referred to as the "Winter's Doctrine." While a water right for these lands is claimed under the "Winter's Doctrine," if included as participating units in the ultimate phase of the Central Utah Project, under the Colorado River Storage Act, the Uintah Basin water required would be more than offset by exchange water that could be supplied by gravity flow to the presently constructed Uintah Irrigation Prlject from the Flaming Gorge Aqueduct. It has been estimated that 63,000 acres of the 78,841 acres now comprising the ultimate area of the Uintah Irrigation Project can be supplied by gravity flow from the proposed Flaming Gorge Aqueduct. It has also been estimated that 4,000 acres of the 29,118 acres now being proposed as participating units in the Central Utah Project, can be supplied by gravity flow from the proposed Flaming Gorge Aqueduct. If the remaining area of 25,118 acres now proposed for inclusion in the Central Utah Project is deducted from the 63,000 acres of exchange water, there would remain a net of 37,882 acres of Uintah Basin exchange water that would be available for transmission by the Central Utah Project, to the Bonneville Basin.

A detailed investigation of the Reservation area discloses that Group (5) lands are widely spread and are made up of small tracts of one to not more than three 40 acre subdivisions and larger tracts involving as much

as 10,000 acres of contiguous lands. A total of eleven tracts has been selected for proposed inclusions as participating units in the Central Utah Project. These eleven tracts consisting of a total of 29,118 acres, have been identified as Uintah Bottoms, 3,983 acres; Bluebell Benches 4,085 acres; Payne 460 acres; Cottonwood 1,180 acres; Deepcreek 1,513 acres; Coyote Basin 787 acres; Mud Springs 1,868 acres; Tawanta Flat 10,502 acres; Rock Creek Bottoms 865 acres; Little Valley 1,462 acres, and Ouray Valley 2,413 acres.

That the relationship of these tracts to the various features of the proposed Central Utah Project and other topographical features of the Uintah Basin may be made readily objective, a map has been prepared showing the areas and key features of the Central Utah Project and topographic features of that part of the Uintah Basin included within the Uintah and Ouray Reservation.

A detailed soil survey has been made on the greater part of the lands which are proposed for inclusion in the Central Utah Project and only those lands which have been found suitable and productive have been listed. A typical soil survey sheet used in classifying the land is included in this report. Estimates of construction cost have been prepared to determine the economic feasibility of each proposed participating unit and each unit proposed is believed to be economically feasible of independent development.

The principal objective in proposing participation of Reservation Indian lands in the Central Utah Project is to provide for the greatest possible exchange of Uintah Basin Water for Green River water. Secondary benefits to accrue are (1) greatly improved quality of water, especially for those portions of the Uintah Indian Irrigation Project now served by the Myton Townsite, Ouray School, Leland and Wissiup Canals; (2) A more complete development of Uintah Basin lands; (3) The firming up of an adequate water supply for all lands in the Basin now provided with irrigation facilities; and (4) Reduced construction costs afforded by the Colorado River Storage Act.

It must be kept in mind, however, that a realization of this greater development for the Uintah Basin and Reservation lands is dependent upon a sufficient supply of exchange water, Uintah Basin for Green River, to insure the feasibility of the Central Utah Project.

Group (6): Lands lying east of Green River for which applications numbers 4356, 712 and 577 were filed with the State of Utah, to be served from White River. Although application was filed with the State, a water right for this land is claimed under the "Winter's Doctrine," consisting of 5,360 acres.

Group (7): Lands lying east of Green River which have been found to be productive and economically feasible to irrigate from privately constructed ditch systems diverting from the various streams enumerated under this group, now in operation or to be constructed. A water right for this land is claimed under the "Winter's Doctrine," consisting of Green River, 3,597 acres, Willow Creek, 954 acres, Bitter Creek, 267 acres, Sweet Water Creek, 92 acres, Hill Creek, 154 acres and White River 1, 273 acres.

Inasmuch as the White River is an interstate stream and a contributing flow to the Colorado River, now would seem to be an opportune time to inform the State of Colorado, that the water rights of the Ute Indian Tribe in Utah, were in process of being determined and adjudicated and that the Ute Indian Tribe was entering a claim, under the "Winter's Doctrine," for 6,763 acres of land to be irrigated from White River. There are large areas of undeveloped land lying along this stream in both Colorado and Utah and should these areas be developed to their maximum potential it would seriously impair the existing water rights, including those of the Ute Indian Tribe, in both Colorado and Utah.

SUMMARY OF WATER RIGHT CLAIMS BY STREAMS
UINTAH AND OURAY RESERVATION, UTAH

STREAM	LAND CLASSIFICATION								
	Group 1	Group 2	Group 3	Group 4	Group 5	Group 6	Group 7	Townsites 1/	Totals
Duchesne		17,971	1,115	1,480	3,875			642	25,083
Rock Creek					11,367				11,367
Lakefork	24,577								24,577
Yellowstone	493				8,380				8,873
Uintah	19,701				3,983				23,684
Whiterocks	14,451				1,513				15,964
White River						5,360	1,403		6,763
Bitter Creek							267		267
Sweet Water							92		92
Willow Creek							954		954
Hill Creek							154		154
Green River							3,597		3,597
TOTALS	59,222	17,971	1,115	1,480	29,118	5,360	6,467	642	121,375

1/ Randlett, Myton and Duchesne

Uintah and Ouray
Utah

August 19, 195

--	--				0
--	--	--	--		--

II/6	28.99	P1-4
II/6	6.53	P4
VI	2.[illegible]5	P4
III/6	.[illegible]0	P1-4
VI	1.63	P1-4
TOTAL	40.00 ACRES	

This land may be used for locally adapted crops. Water will have to be obtained before this land may be farmed.

SCALE
PHOTO NO. DRW-21K-1[illegible]
DATE 10-2-5[illegible]
Canals & headgates [illegible]

[illegible] owners [illegible] H. Heirship, T. Tribal, P - Grass land other than meadow

[illegible] Meadow, moisture enduring grasses predominate, P_{25} Salt grass, [illegible] Pinion juniper, P_{10} - Broad leaf trees, P_{14} - Grease wood, [illegible] I. Crop land, II. Dry farm crop

UINTAH INDIAN IRRIGATION PROJECT, UTAH

Land Classification	RIVER SUPPLY Whiterocks	Uintah	Yellowstone	Lakefork	Duchesne	Totals
Group (1)	14,451	19,701	493	24,577		59,222
Group (2)					17,971	17,971
Group (3)					1,115	1,115
Townsites						
Randlett					176	176
Myton					432	432
Duchesne					34	34
TOTALS, Acres	14,451	19,701	493	24,577	19,728	78,950

UINTAH INDIAN IRRIGATION PROJECT
LAND FOR WHICH A WATER RIGHT HAS
BEEN CERTIFIED BY THE STATE OF
UTAH

GROUP (2) LANDS

WATER RIGHT CLAIMS
DUCHESNE RIVER
WISSIUP CANAL CERTIFICATE NO. 1223

Subdivision	Section	Township	Range	acres
SW NE	2	4S	2E	8.10
NE NW	"	"	"	17.18
SE NW	"	"	"	14.62
NE SW	"	"	"	1.00
NW SE	"	"	"	10.36
SW SE	"	"	"	19.87
NE NE	11	4S	2E	15.96
NW NE	"	"	"	10.54
SE NE	"	"	"	14.49
NE SE	"	"	"	3.98
SW NW	12	4S	2E	1.03
NW SW	"	"	"	20.42
SW SW	"	"	"	9.25
SE SW	"	"	"	.82
NE NW	13	4S	2E	7.96
NW NW	"	"	"	2.94
SE SE	2	4S	2E	1.48
SE NW	13	4S	2E	13.72
SW NE	"	"	"	6.32
NE SW	"	"	"	18.42
SE SW	"	"	"	1.36
NW SE	"	"	"	5.92
SW SE	"	"	"	27.45
SE SE	"	"	"	11.63
NE NE	24	4S	2E	31.94
NW NE	"	"	"	12.60
SE NE	"	"	"	25.87
SW NE	"	"	"	4.91
NW NW	19	4S	3E	.36
SW NW	"	"	"	5.20
Total				325.70

[illegible] RIGHT CLAIMS
[illegible] NE RIVER
[illegible] CERTIFICATE [illegible]

Subdivision	Section	Township	Range	Acres
NE NE	2[illegible]	3S	2E	[illegible].10
SE NE	"	"	"	9.50
NE SE	"	"	"	31.00
NW NW	21	3S	2E	25.80
SW NW	"	"	"	14.65
NW SW	"	"	"	33.55
SE SW	"	"	"	18.70
SW SW	"	"	"	40.00
NW NW	28	3S	2E	24.70
NE NW	"	"	"	40.00
SE NW	"	"	"	40.00
NW NE	"	"	"	40.00
SW NE	"	"	"	32.20
SE NE	"	"	"	27.30
NE SW	"	"	"	36.70
NW SE	"	"	"	40.00
NE SE	"	"	"	40.00
SE SE	"	"	"	40.00
SW SE	"	"	"	36.51
SW SW	27	3S	2E	21.60
NW NE	33	3S	2E	31.18
NE NE	"	"	"	36.50
SE NE	"	"	"	31.31
SW NE	"	"	"	16.10
NE SE	"	"	"	7.20
NW NW	34	3S	2E	40.00
SE NW	"	"	"	21.20
NE SW	"	"	"	33.40
NW SE	"	"	"	.36
SW SE	"	"	"	17.64
Total				842.20

WATER RIGHT CLAIMS
DUCHESNE RIVER
OURAY SCHOOL CANAL CERTIFICATE NO. 1222

Subdivision	Section	Township	Range	Acres
NW NW	11	3S	1E	2.00
SW NW	"	"	"	33.80
SE NW	"	"	"	21.80
NE SW	"	"	"	40.00
SE SW	"	"	"	40.00
SW SW	"	"	"	40.00
NW SW	"	"	"	35.96
SW NE	"	"	"	9,20
SE NE	"	"	"	15.20
SE SE	"	"	"	40.00
SW SE	"	"	"	40.00
NE SE	12	3S	1E	40.00
NW SE	"	"	"	40.00
NE SW	"	"	"	40.00
NW SW	"	"	"	40.00
SE SE	"	"	"	40.00
SW SE	"	"	"	40.00
SE SW	"	"	"	40.00
SW SW	"	"	"	40.00
SE NW	"	"	"	33.36
SW NW	"	"	"	29.10
NE NW	"	"	"	6.40
SE NE	"	"	"	40.00
SW NE	"	"	"	40.00
NW NE	"	"	"	8.30
NE NE	"	"	"	10.90
NE NE	13	3S	1E	40.00
NW NE	"	"	"	40.00
NE NW	"	"	"	40.00
NW NW	"	"	"	40.00
NE SW	"	"	"	40.00
SW SW	"	"	"	40.00
NW SW	"	"	"	33.90
NE SE	"	"	"	40.00
NW SE	"	"	"	40.00
				1,164.92

OURAY SCHOOL CANAL CERTIFICATE NO. 1222

Subdivision	Section	Township	Range	Acres
SW SE	13	3S	1E	40.00
SE SE	"	"	"	30.78
NE NE	14	3S	1E	40.00
SE NE	"	"	"	40.00
SW NE	"	"	"	36.00
NW NE	"	"	"	33.83
NE NW	"	"	"	40.00
NW NW	"	"	"	40.00
SE NW	"	"	"	24.00
SW NW	"	"	"	40.00
NW SW	"	"	"	40.00
SE SW	"	"	"	32.81
SW SW	"	"	"	28.41
SE SE	"	"	"	40.00
NE SE	"	"	"	28.62
SE SE	15	3S	1E	40.00
SW SE	"	"	"	40.00
NE SE	20	3S	1E	17.99
SE SE	"	"	"	4.81
NE NW	21	3S	1E	3.96
SE NW	"	"	"	38.64
SW NW	"	"	"	14.71
NE SW	"	"	"	40.00
NW SW	"	"	"	40.00
NE NE (Lot #1	"	"	"	41.23
NW NE	"	"	"	22.80
SW NE	"	"	"	30.00
SE NE	"	"	"	6.00
NW SE	"	"	"	13.00
NE NW	22	3S	1E	20.00
NW NW	"	"	"	40.00
SE NW	"	"	"	10.00
SW NW	"	"	"	40.00
NE NE	"	"	"	36.60

OURAY SCHOOL CANAL CERTIFICATE NO. 1222

Subdivision		Section	Township	Range	Acres
NW NE		22	3S	1E	31.40
SE NE		"	"	"	25.70
SW NE		"	"	"	15.10
SW NW		23	3S	1E	40.00
NE NW		"	"	"	26.90
NW NW		"	"	"	24.00
SE NW		"	"	"	35.50
NE NE		"	"	"	14.39
NW NE		"	"	"	25.20
NW NW		24	3S	1E	14.40
NE NW		"	"	"	6.50
NW NE		"	"	"	5.14
NE NE		"	"	"	11.40
NW SW	(Lot #3)	7	3S	2E	14.87
SW SW	(Lot #4)	"	"	"	40.06
NE SW		"	"	"	40.00
SE NW		"	"	"	12.41
SE NW		17	3S	2E	3.60
NW NW		"	"	"	8.78
SW NW		"	"	"	18.40
NE SW		"	"	"	40.00
NW SW		"	"	"	40.00
SW SW		"	"	"	33.70
SE SW		"	"	"	7.10
NW SE		"	"	"	13.88
SW SE		"	"	"	31.53
NW NW	(Lot #1)	18	3S	2E	40.12
SW NW	(Lot #2)	"	"	"	25.32
SE NW		"	"	"	20.00
NE SW		"	"	"	40.00
NW SW	(Lot #3)	"	"	"	40.82
SW SW	(Lot #4)	"	"	"	23.80
SE SW		"	"	"	22.19
SW SE		"	"	"	31.00
SE SE		"	"	"	13.10

OURAY SCHOOL CANAL CERTIFICATE NO. 1222

Subdivision	Section	Township	Range	Acres
NE SE	18	3S	2E	40.00
NW SE	"	"	"	40.00
SW NE	"	"	"	10.00
NW NE	"	"	"	25.00
NE NE	"	"	"	27.70
NW NW	19	3S	2E	18.80
SW NW	"	"	"	4.20
NE NW	"	"	"	21.20
NW NE	"	"	"	30.50
SW NE	"	"	"	6.40
SE NW	"	"	"	1.60
NE NE	"	"	"	14.30
NE NW	20	3S	2E	6.60
NW NW	"	"	"	27.40
NW NE	"	"	"	1.76
SE NE	13	3S	1E	40.00
SW NE	"	"	"	40.00
SE NW	"	"	"	32.68
SW NW	"	"	"	40.00
Total				3,483.56

WATER RIGHT CLAIMS
DUCHESNE RIVER
MYTON TOWNSITE CANAL CERTIFICATE NO. 1216

Subdivision	Section	Township	Range	Acres
NE SE	22	3S	2W	40.00
SE SE	"	"	"	40.00
NW SE (Lot #9)	"	"	"	23.80
SW SE	"	"	"	19.60
SW SW (Lot #9)	23	3S	2W	37.22
NW SW	"	"	"	16.50
SE SW	"	"	"	14.20
SW SE	"	"	"	5.00
SE SW (Lot #3)	24	3S	2W	5.90
SW SE	"	"	"	13.52
NE NE (Lots #1 & #2)	25	3S	2W	31.80
SE NE	"	"	"	40.00
NE SE	"	"	"	40.00
NW NE	26	3S	2W	40.00
SW NE	"	"	"	40.00
NW SE	"	"	"	26.50
SW SE	"	"	"	14.10
NE NW	"	"	"	40.00
NE NW	"	"	"	35.80
NE NE	27	3S	2W	19.70
NE NE	36	3S	2W	40.00
SE NE	"	"	"	40.00
NE SE	"	"	"	40.00
SE SE	"	"	"	40.00
NW NE	"	"	"	40.00
SW NE	"	"	"	40.00
NW SE	"	"	"	40.00
NE NW	"	"	"	40.00
SE NW	"	"	"	40.00
NE SW	"	"	"	40.00
SW SE	"	"	"	24.46
[illegible]	"	"	"	35.60
[illegible]	"	"	"	28.50
[illegible] (Lot #1[illegible]	2[illegible]	3S	1W	39.07
[illegible]	"	"	"	31.70
[illegible]	"	"	"	3.50

MYTON TOWNSITE CANAL CERTIFICATE NO. 1216

Subdivision	Section	Township	Range	Acres
SE SE	27	3S	1W	24.40
SW SE	28	3S	1W	37.58
SE SE	"	"	"	35.72
SE NW	"	"	"	15.70
SW NW	"	"	"	40.00
NW SW	"	"	"	40.00
NE SW	"	"	"	40.00
SE SW	"	"	"	40.00
SW SW	"	"	"	27.10
NW SW	29	3S	1W	40.00
NE SW	"	"	"	40.00
SW SW	"	"	"	40.00
SE SW	"	"	"	40.00
SW SE	"	"	"	40.00
SE SE	"	"	"	40.00
NW SE	"	"	"	40.00
SW NE	"	"	"	28.50
NE SE	"	"	"	16.90
NW SW (Lot #3)	30	3S	1W	37.93
SW SW (Lot #4)	"	"	"	7.78
NE SW	"	"	"	40.00
SE SW	"	"	"	9.00
SW SE	"	"	"	40.00
SE SE	"	"	"	40.00
NE SE	"	"	"	17.40
NW SE	"	"	"	21.20
NE NE	31	3S	1W	40.00
NW NE	"	"	"	40.00
SW NE	"	"	"	40.00
NE SE	"	"	"	40.00
NW SE	"	"	"	40.00
SW SE	"	"	"	40.00
SE SE	"	"	"	40.00
NE NW	"	"	"	40.00
SW NW (Lot #2)	"	"	"	36.78
NW SW (Lot #3)	"	"	"	37.81

MYTON TOWNSITE CANAL CERTIFICATE NO. 1216

Subdivision	Section	Township	Range	Acres
SW SW (Lot #4)	31	3S	1W	38.33
NW NW (Lot #1)	"	"	"	28.98
SE NW	"	"	"	26.30
NE SW	"	"	"	30.64
SE SW	"	"	"	40.00
NW NW	32	3S	1W	40.00
NE NW	"	"	"	40.00
NW NE	"	"	"	40.00
NE NE	"	"	"	40.00
SE NE	"	"	"	40.00
SW NW	"	"	"	10.90
NW SE	"	"	"	40.00
SW SW	"	"	"	24.64
NE SW	"	"	"	.64
SE SW	"	"	"	17.96
SW SE	"	"	"	21.30
NE NW	33	3S	1W	40.00
NW NW	"	"	"	40.00
SW NW	"	"	"	40.00
SE NW	"	"	"	40.00
NW NE	"	"	"	40.00
NE NE	"	"	"	40.00
SE NE	"	"	"	40.00
SW NE	"	"	"	35.80
NE NE	34	3S	1W	40.00
NW NE	"	"	"	40.00
NE NW	"	"	"	40.00
NW NW	"	"	"	40.00
NW NW	35	3S	1W	40.00
NE NW	"	"	"	40.00
SW NW	"	"	"	40.00
SE NW	"	"	"	37.30
Total				3,453.06

WATER RIGHT CLAIMS
DUCHESNE RIVER
MYTON TOWNSITE CANAL CERTIFICATE NO. 1218

Subdivision	Section	Township	Range	Acres
NW SW	30	3S	1E	9.20
SW SW (Lot #2)	"	"	"	20.23
SE SW	"	"	"	20.70
SW SE	"	"	"	20.00
NE SE	"	"	"	32.10
SW NW	29	3S	1E	16.50
NW SW	"	"	"	28.41
SE NW	"	"	"	34.23
NE SW	"	"	"	30.63
NW NE	"	"	"	4.45
NE NW	"	"	"	.85
SW NE	"	"	"	26.70
NE NE	"	"	"	11.50
SE NE	"	"	"	40.00
NE NW	28	3S	1E	27.80
NW NE	"	"	"	37.20
SE SE	21	3S	1E	40.00
NW SW	22	3S	1E	7.25
SW SW	"	"	"	40.00
SE SW	"	"	"	40.00
NE SW	"	"	"	12.27
NW SE	"	"	"	33.80
NE SE	"	"	"	26.14
SE SE	"	"	"	25.56
SW SE	"	"	"	37.57
NE NW	27	3S	1E	10.62
NW NW	"	"	"	26.89
SW SW	25	3S	1W	33.40
SE SW	"	"	"	6.00
SE SE	"	"	"	32.00
SW SE	26	3S	1W	17.60
SE SE	"	"	"	29.70
SE SW	"	"	"	3.60
SW SW	"	"	"	2.30
NE NE	35	3S	1W	40.00

MYTON TOWNSITE CANAL CERTIFICATE NO. 1218

Subdivision	Section	Township	Range	Acres
SE NE	35	3S	1W	40.00
NW NE	"	"	"	17.80
SW NE	"	"	"	30.40
NW NW	36	3S	1W	40.00
NE NW	"	"	"	40.00
NW NE	"	"	"	40.00
NE NE	"	"	"	40.00
SW NW	"	"	"	40.00
SE NW	"	"	"	40.00
SW NE	"	"	"	40.00
SE NE	"	"	"	24.24
NE NE	28	3S	1E	34.20
Total				1251.84

WATER RIGHT CLAIMS
DUCHESNE RIVER
PAHCEASE CANAL CERTIFICATE NO. 1226

Subdivision	Section	Township	Range	Acres
SW SE	18	3S	2W	28.80
SE SE	"	"	"	28.40
NW NE	19	3S	2W	37.85
SW NE	"	"	"	5.95
NE NE	"	"	"	34.30
SE NE	"	"	"	26.30
SE SE	"	"	"	40.00
SW SE	"	"	"	16.60
NW NW	20	3S	2W	33.00
SE NW	"	"	"	40.00
SW NW	"	"	"	38.10
NE SW	"	"	"	40.00
SE SW	"	"	"	40.00
SW SW	"	"	"	40.00
NW SW	"	"	"	27.00
NE NE	"	"	"	.87
SE NE	"	"	"	14.23
SW NW	21	3S	2W	14.60
SE SW	"	"	"	32.20
NW SE (Lot #2)	"	"	"	26.80
NE SE	"	"	"	16.90
SE NE	29	3S	2W	35.60
SW SW	"	"	"	17.00
SE SW	"	"	"	12.40
SE SE	30	3S	2W	39.00
NE NE	31	3S	2W	14.14
SW NE	"	"	"	40.00
SE NE (Lot #8)	"	"	"	12.36
NW SW (Lot #14)	"	"	"	25.65
NE SW (Lot #13)	"	"	"	40.00
SW SW (Lot #15)	"	"	"	20.60
SE SW (Lot #16)	"	"	"	11.40
NW SE	"	"	"	36.50
SW SE (Lot #17)	"	"	"	23.96

PAHCEASE CANAL CERTIFICATE NO. 1226

Subdivision	Section	Township	Range	Acres
SE SE	31	3S	2W	3.14
SW NW (Lot #4,5,6)	32	3S	2W	14.50
NW NW	"	"	"	30.90
NE NW (Lot #3)	"	"	"	24.70
Total				983.75

WATER RIGHT CLAIMS
DUCHESNE RIVER
GREY MOUNTAIN CANAL CERTIFICATE NO. 1225

Subdivision	Section	Township	Range	Acres
SW SW(Lot #13)	2	4S	3W	41.51
SW SE(LOt #15)	"	"	"	40.92
NE SW	"	"	"	25.90
SE SW	"	"	"	35.57
SE SE	"	"	"	16.32
NW SW	1	4S	3W	26.70
SW SW (Lot #13)	"	"	"	40.43
NE SW	"	"	"	19.70
SE SW	"	"	"	36.00
NE NE	"	"	"	20.80
SE NE (Lot #8)	"	"	"	41.16
SW NE	"	"	"	2.55
NW SE	"	"	"	8.60
SW SE (Lot #15)	"	"	"	36.27
SE SE (Lot #16)	"	"	"	14.19
NE NW	12	4S	3W	40.00
NW NE	"	"	"	40.00
SW NW (lot #5)	6	4S	2W	39.08
NE NW	"	"	"	7.62
SE NW	"	"	"	23.52
NW SW (Lot #6)	"	"	"	36.02
SW SW (Lot #7)	"	"	"	39.35
SE SW	"	"	"	17.00
NE SW	"	"	"	39.72
NW SE	"	"	"	19.70
SE SE (Lot #5)	21	3S	2W	31.40
SE SW	22	3S	2W	40.00
SW SW	"	"	"	40.00
NW SW (Lot #11)	"	"	"	29.70
NE SW (Lot #10)	"	"	"	23.50
SW SE	"	"	"	13.30
NW SW	26	3S	2W	37.00
NE SW	"	"	"	36.55
SW SW	"	"	"	[illegible]
SE SW	"	"	"	40.00
SE NW	"	"	"	40.00

GRAY MOUNTAIN CANAL CERTIFICATE NO. 1225

Subdivision	Section	Township	Range	Acres
SW NW	26	3S	2W	40.00
SW SE	"	"	"	25.90
NW SE	"	"	"	12.80
NW NW	"	"	"	4.20
NE SE	27	3S	2W	40.00
NW SE	"	"	"	40.00
NE SW	"	"	"	40.00
NW SW	"	"	"	40.00
SE SE	"	"	"	36.69
SW SE	"	"	"	36.70
SW SW	"	"	"	40.00
NE NW	"	"	"	40.00
NW NW	"	"	"	40.00
SE NW	"	"	"	40.00
SW NW	"	"	"	40.00
NW NE	"	"	"	40.00
SW NE	"	"	"	40.00
SE NE	"	"	"	40.00
NE NE	"	"	"	18.00
NE SE	28	3S	2W	40.00
NW SE	"	"	"	40.00
SW SE	"	"	"	40.00
SE NE	"	"	"	40.00
SW NE	"	"	"	40.00
NE NE	"	"	"	30.00
NW NE	"	"	"	26.80
SE SW	"	"	"	40.00
SW SW	"	"	"	40.00
NW SW (Lot #8)	"	"	"	25.55
NE SW	"	"	"	40.00
NE NW	"	"	"	5.40
SE NW	"	"	"	16.80
SE SE	"	"	"	40.00
SE SE (Lot #6)	29	3S	2W	31.20
SE SE	31	3S	2W	22.70
SE SW	32	3S	2W	40.00
NE SW	"	"	"	39.20

GRAY MOUNTAIN CANAL CERTIFICATE NO. 1225

Subdivision	Section	Township	Range	Acres
NW SW	32	38	2W	1.80
SE NW	"	"	"	14.80
SW NW	"	"	"	2.90
NE NE (Lot #1)	"	"	"	39.93
SW NE (Lot #8)	"	"	"	27.90
NW NE Lot #2	"	"	"	17.30
NE NE	33	38	2W	38.72
NW NE	"	"	"	40.00
NE NW	"	"	"	40.00
NW NW	"	"	"	31.00
SE NE	"	"	"	37.98
SW NE	"	"	"	36.71
SE NW	"	"	"	38.59
SW NW	"	"	"	23.00
NE SW	"	"	"	38.13
NW SW	"	"	"	36.57
SW SW	"	"	"	29.50
NE SE	"	"	"	15.40
NW SE	"	"	"	28.70
SW NW	34	38	2W	11.00
SE NW	"	"	"	9.00
NW SW	"	"	"	0.00
NE SW	"	"	"	31.50
SE SW	"	"	"	40.00
SW SW	"	"	"	40.00
NW SE	"	"	"	40.00
SW SE	"	"	"	40.00
NE NW	35	38	2W	26.80
NW NW	"	"	"	23.60
SW NW	"	"	"	40.00
NW SW	"	"	"	40.00
NE NE	"	"	"	40.00
NW NE	"	"	"	40.00
SE NE	"	"	"	40.00

GRAY MOUNTAIN CANAL CERTIFICATE NO. 1225

Subdivision	Section	Township	Range	Acres
SW NE	35	3S	2W	14.50
NW NW	36	3S	2W	11.50
SW NW	"	"	"	4.40
NW SW	"	"	"	40.00
SW SW	"	"	"	7.10
SE SW	"	"	"	23.90
SE NE	32	3S	2W	40.00
NE SE	"	"	"	37.18
SE SE	"	"	"	39.46
NW SE	"	"	"	40.00
SW SW (Lot #11)	"	"	"	9.97
Total				3600.57

WATER RIGHT CLAIMS
DUCHESNE RIVER
GRAY MOUNTAIN CANAL CERTIFICATE NO. 1227

Subdivision	Section	Township	Range	Acres
SW NW	6	4S	3W	21.50
NE SW	"	"	"	25.10
SE SW	"	"	"	1.30
NW SE	"	"	"	13.10
SW SE	"	"	"	2.40
NW SW	5	4S	3W	1.80
SE SW	"	"	"	9.00
SW SW	"	"	"	19.70
SW SE	"	"	"	10.70
SE SE	"	"	"	15.60
SW SW	4	4S	3W	26.30
NE SW	"	"	"	2.50
SE SW (Lot #14)	"	"	"	24.20
SW SE (Lot #15)	"	"	"	26.07
SE SE	"	"	"	18.62
NW SW	3	4S	3W	10.10
NE SW	"	"	"	13.80
SW SW	"	"	"	28.20
SE SW	"	"	"	23.80
NE SE	"	"	"	.30
SE SE	"	"	"	38.50
NE NE	8	4S	3W	23.70
NW NW	9	4S	3W	36.20
NE NW	"	"	"	40.00
SE NW	"	"	"	11.70
NE NE	"	"	"	38.08
SE NE	"	"	"	34.20
SE NW	10	4S	3W	40.00
SW NW	"	"	"	40.00
NE NW	"	"	"	30.36
NW NW	"	"	"	20.66
SE NE	"	"	"	40.00
NE NE	"	"	"	30.55
NE NE	11	4S	3W	40.00

GRAY MOUNTAIN CANAL CERTIFICATE NO. 1227

Subdivision	Section	Township	Range	Acres
NW NE	11	4S	3W	40.00
SE NE	"	"	"	40.00
SW NE	"	"	"	~~40.00~~ 33.00
NE SE	"	"	"	40.00
NW SE	"	"	"	40.00
NE NW	"	"	"	35.00
SE NW	"	"	"	40.00
SW NW	"	"	"	40.00
NW NW	"	"	"	33.63
NW NW	12	4S	3W	40.00
SW NW	"	"	"	40.00
NW SW	"	"	"	32.70
Total				~~1219.37~~
				1212.37

WATER RIGHT CLAIMS
DUCHESNE RIVER
YANAWARDS CANAL CERTIFICATE NO. 1179 Appl. 411

Subdivision	Section	Township	Range	Acres
NW NW	25	3S	5W	29.91
SW NW	"	"	"	33.12
NW SW	"	"	"	34.91
SW SW	"	"	"	24.90
SE NW	6	4S	4W	10.65
Total				133.49

WATER RIGHT CLAIMS
DUCHESNE RIVER
TABBY IRRIGATION COMPANY CERTIFICATE NO. 1230

Appl 412

Subdivision	Section	Township	Range	Acres
NE NW	31	1S	7W	16.50
NW NE	"	"	"	24.90
SW NE	"	"	"	30.50
SE NE	"	"	"	13.10
NW SW	32	1S	7W	5.60
SE SW	"	"	"	11.80
NW NE (Lot #2)	5	2S	7W	13.00
SE NE	"	"	"	20.20
NE SE	"	"	"	40.00
NW SW	4	2S	7W	10.10
SE SW	"	"	"	21.41
SW SW	"	"	"	39.37
NW NE	9	2S	7W	1.50
Total				**247.98**

Claimed By
Tabby Irrg. Co.

WATER RIGHT CLAIMS
DUCHESNE RIVER
JASPER [illegible] CERTIFICATE NO. 1[illegible]

Division	Section	Township	Range	Acres	
[illegible]	19	1S	7W	31.90	28.90
(Lot #4)	"	"	"	30.[illegible]1	34.60
[illegible]	30	1S	7	[illegible]4.20	32.30
[illegible]	"	"	"	40.00	40.00
[illegible]	"	"	"	40.00	35.65
SE [illegible]	"	"	"	40.00	38.50
[illegible] (Lot #1)	"	"	"	30.81	31.20
[illegible]	"	"	"	40.00	35.85
[illegible] SE	"	"	"	40.00	36.00
[illegible] SE	"	"	"	40.00	38.05
[illegible] SE	"	"	"	33.34	36.10
NE NE	31	1S	7W	40.00	22.52
NW NE	"	"	"	6.61	9.82
SE NE	"	"	"	13.30	7.77
NE SW	30	1S	7W	18.00	27.80
SW SW	29	1S	7W	40.00	35.10
NE SE	32	1S	7W	34.56	33.40
NW SE	"	"	"	40.00	39.50
NE NW	"	"	"	31.90	29.40
SE NW	"	"	"	40.00	36.50
NE SW	"	"	"	33.70	30.80
SE SW	"	"	"	3.50	6.30
NW NW	"	"	"	40.00	31.18
SW NW	"	"	"	40.00	30.96
NW SW	"	"	"	19.91	19.53
SE SE	4	2S	7W	40.00	31.40
SW NE	"	"	"	40.00	38.40
NW SE	"	"	"	36.73	37.80
SW SE	"	"	"	11.80	12.70
NE NW (Lot #3)	"	"	"	39.87	38.50
SE NW	"	"	"	40.00	37.10
NW NW	"	"	"	39.82	38.80
SW NW	"	"	"	16.53	32.20

JASPER PIKE CERTIFICATE NO. 1230

Subdivision	Section	Township	Range	Acres	
NE NE (Lot #1)	5	2S	7W	35.57	34.70
NW NE (Lot #2)	"	"	"	8.80	15.50
NE NE	9	2S	7W	18.00	31.00
NW NW	10	2S	7W	40.00	40.00
SW NW	"	"	"	10.90	17.90
NE SW	4	2S	7W	12.49	26.80
NW NE	9	2S	7W	1.47	7.50
Total				1194.52	

WATER RIGHT CLAIMS
DUCHESNE RIVER
FARM CREEK CERTIFICATE NO. 1230

Subdivision	Section	Township	Range	Acres	
SE NE	14	1S	8W	14.20	
NE SE	"	"	"	33.90	
SE SW	19	1S	7W	8.10	
NE SW	20	1S	7W	3.80	2.40
NW SW	"	"	"	.70	0.50
SE SW	"	"	"	39.80	40.00
SW SW	"	"	"	6.80	6.20
NW NE	30	1S	7W	5.80	
NW SE	20	1S	7W	1.30	0.50
SW SE	"	"	"	22.00	
Total				136.40	

WATER RIGHT CLAIMS
DUCHESNE RIVER
TOWNSITES---RANDLETT CERTIFICATE NO. 1178---
MYTON CERTIFICATE NO. 1168---DUCHESNE CERTIFICATE NO. 1034 App/ 413

Subdivision	Section	Township	Range	Acres
RANDLETT				
NW SE	7	3S	2E	30.00
SW SE	"	"	"	30.00
SE SE	"	"	"	20.00
SE SW	"	"	"	30.00
SW NE	"	"	"	30.00
SE NE	"	"	"	18.00
NE SE	"	"	"	18.00
Total				176.00
MYTON				
NW NE	25	3S	2W	40.00
SW NE	"	"	"	40.00
NE NW	"	"	"	38.29
NW NW	"	"	"	34.00
SW NW	"	"	"	40.00
SE NW	"	"	"	40.00
NE SW	"	"	"	40.00
NE NE	26	3S	2W	40.00
SE NE	"	"	"	40.00
NE SE	"	"	"	40.00
SE SE	"	"	"	40.00
Total				432.29
DUCHESNE				
SW SE	36	3S	5W	.60
NE NE	1	4S	5W	2.80
NW NE	"	"	"	6.00
NE NW	"	"	"	1.60
SE NE	"	"	"	3.80
SW NE	"	"	"	2.20

TOWNSITES---RANDLETT CERTIFICATE NO. 1178---
MYTON CERTIFICATE NO. 1168---DUCHESNE CERTIFICATE NO. 1034

Subdivision	Section	Township	Range	Acres
DUCHESNE				
NE SE	1	4S	5W	2.40
NW SE	"	"	"	1.00
NE SW	"	"	"	2.60
NW SW	"	"	"	1.00
NE NE	2	4S	5W	.80
SE NE	"	"	"	2.20
NE SE	"	"	"	6.80
Total				33.80
Grand Total				~~516.09~~
				642.09

WATER RIGHT CLAIMS
DUCHESNE RIVER
TRANSFERRED RIGHT---NO ORIGINAL CERTIFICATE

Subdivision	Section	Township	Range	Acres
GRAY MOUNTAIN CANAL				
NW SE	3	4S	3W	17.30
NE SE	4	4S	3W	12.00
NW SE	"	"	"	19.20
SW NE	"	"	"	13.00
SE NE	"	"	"	10.00
NW SW	6	4S	3W	14.60
SE SE	9	4S	3W	13.50
SW NE	"	"	"	20.00
SW SE	10	4S	3W	11.30
SE SW	"	"	"	38.70
NE SW	"	"	"	33.50
NW SW	"	"	"	13.00
SW SW	"	"	"	40.00
NE NE	12	4S	3W	23.00
SE NE	"	"	"	12.00
NE SW	"	"	"	21.00
NE NE	16	4S	3W	28.50
NE NE	5	4S	2W	20.00
NW NE	"	"	"	25.98
SW NE	"	"	"	4.02
NW NE	6	4S	2W	9.00
SE NE	"	"	"	17.00
SW NE	"	"	"	31.19
SW SW	11	4S	3W	14.00
NE SE	35	3S	2W	11.10
SW SE	3	4S	3W	35.00
Total				507.89
MYTON TOWNSITE CANAL				
NE NW	2	4S	1W	4.10
NW NW	5	4S	1W	11.00
NE NE	6	4S	1W	18.36
NW NE	"	"	"	26.00

TRANSFERRED RIGHT -- NO ORIGINAL CERTIFICATE

Subdivision	Section	Township	Range	Acres
MYTON TOWNSITE CANAL				
NE SE	32	3S	1W	40.00
SE SE	"	"	"	11.00
NE SW	33	3S	1W	15.00
NW SW	"	"	"	35.00
SE NE	34	3S	1W	1.00
SW NE	"	"	"	40.00
SE NW	"	"	"	40.00
SW NW	"	"	"	40.00
NE SW	35	3S	1W	1.46
SE SW	"	"	"	18.54
SE SE	30	3S	1E	22.50
SW SW	29	3S	1E	7.30
NE NE	31	3S	1E	30.83
NW NE	"	"	"	39.00
SW NW	"	"	"	39.00
SE NW	"	"	"	40.00
NW NW	"	"	"	32.00
SW NE	"	"	"	20.58
NE SE	28	3S	1W	30.00
Total				562.67
JASPER PIKE CANAL				
SE SW	29	1S	7W	10.00
Total				10.00
PAHCEASE CANAL				
SW NE	20	3S	2W	18.00
Total				18.00

TRANSFERRED RIGHT -- NO ORIGINAL CERTIFICATE

Subdivision	Section	Township	Range	Acres
CURAY SCHOOL				
SE NE	21	3S	1E	6.23
NE SW	14	3S	1E	20.00
Totals				26.23
GRAND TOTAL				1124.79

NON CERTIFIED LANDS THAT ARE OR CAN BE SERVED FROM THE DUCHESNE RIVER THROUGH THE FACILITIES OF THE UINTAH INDIAN IRRIGATION PROJECT, A WATER RIGHT FOR WHICH IS CLAIMED UNDER THE "WINTERS DOCTRINE".

GROUP (3) LANDS

WATER RIGHT CLAIMS
SUPPLEMENTAL AND INCLUSIONS TO THE UINTAH IRRIGATION PROJECT
DUCHESNE RIVER

Subdivision	Section	Township	Range	Certified	Supple.	Inclusion	Designated
WISSIUP CANAL							
NW NE (Lot #2)	2	4S	2E	--	--	30.00	30.00
SW NW (Lot #8	"	"	"	--	--	18.00	18.00
NW NE (Lot #1)	11	"	"	10.54	4.46	--	15.00
SE SW (Lot #13)	2	"	"	--	--	25.00	25.00
NE SW (lot #10)	2	"	"	1.00	24.00	--	25.00
NW SW (Lot #11)	2	"	"	--	--	30.00	30.00
NE NW (Lot #15)	11	4S	2E	--	--	12.00	12.00
NW NE (Lot #14)	"	"	"	--	--	10.00	10.00
SE SE (Lot #15)	30	4S	3E	--	--	20.00	20.00
NE SE	"	"	"	--	--	25.00	25.00
NE NE (Lot #1)	31	4S	3E	--	--	12.00	12.00
NW SW (Lot #12)	32	4S	3E	--	--	10.00	10.00
NE SW (Lot #11)	"	"	"	--	--	30.00	30.00
SW NW (Lot #5)	"	"	"	--	--	30.00	30.00
SE SW (Lot #14)	"	"	"	--	--	15.00	15.00
NE SE	34	3S	2E	--	--	35.00	35.00
NW SW	35	3S	2E	--	--	6.00	6.00
SE SW	"	"	"	--	--	20.00	20.00
SW SW	"	"	"	--	--	15.00	15.00
SW NE	2	4S	2E	8.10	10.90	--	19.00
NW NW	"	"	"	--	--	18.00	18.00
NW SE	"	"	"	10.36	9.64	--	20.00
SW NE (Lot #2)	"	"	"	--	--	3.00	3.00
				30.00	49.00	364.00	443.00
LELAND CANAL							
SW NE	20	3S	2E	--	--	30.00	30.00
NE NE	"	"	"	5.10	22.90	--	28.00
NW SE	"	"	"	--	--	9.00	9.00
SE NW	"	"	"	--	--	11.00	11.00

SUPPLEMENTAL AND INCLUSIONS TO THE UINTAH IRRIGATION PROJECT
DUCHESNE RIVER

Subdivision	Section	Township	Range	Certified	Supple.	Inclusion	Designated
LELAND CANAL							
SE SW	28	3S	2E	—	—	6.00	6.00
NW SE	34	"	"	.36	19.64		20.00
Total				5.46	42.54	56.00	104.00
OURAY SCHOOL CANAL							
SW SW	14	3S	1E	28.41	2.59	—	31.00
SE SW	"	"	"	32.81	2.19	—	35.00
SE SE	20	3S	1E	4.81	32.19	—	37.00
NW NE	20	3S	2E	1.76	8.24	—	10.00
SW SW	21	3S	1E	—	—	4.00	4.00
NE NE	23	3S	1E	14.39	13.61	—	28.00
NW NW	"	"	"	24.00	14.00	—	38.00
NE NW	"	"	"	26.90	6.10	—	33.00
SE NE	"	"	"	—	—	8.00	8.00
SE NW	24	3S	1E	—	—	20.00	20.00
SW NW	"	"	"	—	—	20.00	20.00
NW NW	"	"	"	14.40	18.60	—	33.00
NE NW	"	"	"	6.50	30.50	—	37.00
SE NE	"	"	"	—	—	23.00	23.00
SW NE	"	"	"	—	—	16.00	16.00
NW NE	"	"	"	5.14	31.86	—	37.00
NE NE	"	"	"	11.40	24.60	—	36.00
SE SW	17	3S	2E	7.10	.90	—	8.00
SW SW	18	3S	2E	23.80	14.20	—	38.00
SE SW	"	"	"	22.19	14.81	—	37.00
SW SE	"	"	"	31.00	5.00	—	36.00
SE SE	"	"	"	13.10	21.90	—	35.00
NE NE	19	3S	2E	14.30	5.70	—	20.00
NW NW	"	"	"	18.80	16.20	—	35.00

SUPPLEMENTAL AND INCLUSIONS TO THE UINTAH IRRIGATION PROJECT
DUCHESNE, RIVER

Subdivision	Section	Township	Range	Certified	Supple.	Inclusion	Designated
OURAY SCHOOL CANAL							
SW NW	19	3S	2E	4.20	7.80	--	12.00
NE NW	"	"	"	21.20	15.80	--	37.00
SE SE	13	3S	1E	30.78	9.22	--	40.00
SW NW	21	"	"	14.71	2.29	--	17.00
				371.70	298.30	91.00	761.00
PAHCEASE CANAL							
SW SW	31	3S	2W	20.60	4.40	--	25.00
Lot 14 (NW SW)	"	"	"	25.65	10.00	--	35.65
				46.25	14.40	--	60.65
GREY MOUNTAIN CANAL							
SW SE	33	3S	2W	--	--	10.00	10.00
SW NW (Lot #5)	1	4S	3W	--	--	7.00	7.00
NE SE (Lot #9)	2	4S	3W	—	—	7.00	7.00
NW SE (Lot #10)	"	"	"	--	--	13.00	13.00
NE SE (Lot #9)	3	4S	3W	.30	17.70	--	18.00
SW NW (Lot #5)	6	4S	3W	21.50	18.50	--	40.00
SE SE	11	4S	3W	--	--	4.00	4.00
SE NE (Lot #8)	6	"	"	--	--	31.00	31.00
NW NE	6	4S	3W	--	--	4.00	4.00
SW NE	11	"	"	--	--	7.00	7.00
				21.80	36.20	83.00	141.00
MYTON TOWNSITE CANAL							
SE SE	22	3S	1E	25.56	4.44	--	30.00
NE SE	25	3S	1W	--	--	15.00	15.00
SE NW	29	3S	1W	--	--	25.00	25.00
SW NW	29	3S	1W	--	--	6.00	6.00
				25.56	4.44	46.00	76.00

SUPPLEMENTAL AND INCLUSIONS TO THE UINTAH IRRIGATION PROJECT
SUCHESNE, RIVER

Subdivision	Section	Township	Range	Certified	Supple.	Inclusion	Designated
Farm Creek Irrigation Company Canal							
SE SE	14	1S	8W	--	--	25.00	25.00
Jasper Pike							
NE SE	32	1S	7W	34.56	5.44	--	40.00
GRAND TOTAL				535.33	450.32	665.00	1,650.65

LANDS WHICH HAVE BEEN FOUND TO BE PRODUCTIVE AND ECONOMICALLY FEASIBLE TO IRRIGATE FROM PRIVATELY CONSTRUCTED DITCH SYSTEMS DIVERTING FROM THE DUCHESNE RIVER, NOW IN OPERATION OR TO BE CONSTRUCTED, A WATER RIGHT FOR WHICH IS CLAIMED UNDER THE "WINTERS DOCTRINE".

GROUP (4) LANDS

WATER RIGHT CLAIMS
DUCHESNE RIVER
GROUP "4" LANDS

Subdivision	Section	Township	Range	Acres
NE NW	33	1N	8W	5.00
NW NW	"	"	"	25.00
SW SW	34	1N	8W	5.00
SE SW	16	2S	6W	15.00
SW SW	"	"	"	15.00
SE SE	17	2S	6W	15.00
SW SE	"	"	"	15.00
SE SE	18	2S	6W	20.00
SE NW	24	2S	6W	3.00
NE SE	"	"	"	5.00
SE SW	20	2S	5W	15.00
SE NW	24	4S	1W	38.00
NE SW	"	"	"	38.00
SW SW	"	"	"	38.00
SE SW	"	"	"	38.00
NE NE	25	4S	1W	35.00
NW NE	"	"	"	29.00
NE NW	"	"	"	24.00
NW NW	"	"	"	18.00
NE NW	30	4S	1E	6.00
NW NW	"	"	"	6.00
SE NW	19	2S	5W	20.00
SW NW	"	"	"	30.00
NW SW	"	"	"	15.00
NE SW	"	"	"	30.00
NW SE	"	"	"	40.00
SE SE	"	"	"	28.00
SW SW	20	2S	5W	25.00
NE SW	1	1S	6W	25.00
NW SW	"	"	"	40.00
NE SE	2	1S	6W	25.00
NE SW	13	1S	6W	12.00

GROUP "4" LANDS

Subdivision	Section	Township	Range	Acres
NW NE (Lot #2)	6	4S	3W	19.00
NW NW (Lot #4)	"	"	"	15.00
SW NE (Lot #7)	"	"	"	16.00
NW SW (Lot #12)	2	4S	3W	19.00
SW SW	13	1S	6W	10.00
SE SW	"	"	"	19.00
NW NW	34	1S	7W	2.00
SW NW	"	"	"	37.00
SE NW	"	"	"	35.00
SW NE	"	"	"	4.00
NE SW	"	"	"	24.00
NW SW	"	"	"	40.00
SW SW	"	"	"	32.00
SE SW	"	"	"	2.00
NE SE 1/	19	2S	5W	30.00
NW NE	2	4S	5W	20.00
NE NW	"	"	"	15.00
NW NW	"	"	"	15.00
SW NE	"	"	"	20.00
NW SE	"	"	"	30.00
NE SE	"	"	"	35.00
SE NW	6	4S	3W	30.00
NW NE	2	1S	6W	20.00
NW SE	"	"	"	15.00
SW NW	1	1S	6W	33.00
SW SW	"	"	"	5.00
SE SW	"	"	"	10.00
SW NE	2	1S	6W	16.00

1/ Lew Apparas Homestead

GROUP "4" LANDS

Subdivision	Section	Township	Range	Acres
SE NE	2	1S	6W	25.00
NE NW	24	1S	6W	18.00
NW NW	24	1S	6W	30.00
SW NW	24	1S	6W	24.00
SE NW	"	"	"	40.00
NW SE	"	"	"	19.00
NE SW	"	"	"	35.00
SW SE	"	"	"	23.00
Total				1,480.00

INDIAN OWNED LANDS FOR WHICH A WATER RIGHT IS CLAIMED

UNDER THE "WINTERS DOCTRINE"

UINTAH AND OURAY RESERVATION

UTAH

GROUP (5) LANDS

CONSTRUCTION COST ESTIMATE OF IRRIGATION SYSTEM FACILITIES

FOR LANDS WHICH ARE PROPOSED TO BE INCLUDED

AS PARTICIPATING UNITS IN THE

CENTRAL UTAH PROJECT

SUMMARY OF CONSTRUCTION ESTIMATE

Unit	Acres	Cost Unit	Cost Per Acre
Deepcreek	1,513	$208,200	$137.61
Uintah Bottoms	3,983	57,300	14.39
Bluebell Benches 1/	6,512	395,600	60.75
Mud Springs	1,868	117,100	62.69
Tawanta Flat	10,502	951,000	90.55
Rock Creek	865	12,252	14.16
Little Valley 2/	1,462	141,240	96.61
Ouray Valley	2,413	249,200	103.27
Totals	29,118	$2,131,892	$ 73.22

1/ Includes: Cottonwood, Payne and Coyote Basin.

2/ Includes: Farm Creek and Carter Valley.

OURAY VALLEY

This tract of land consisting of 2,413 acres is included in the proposed Ouray Valley Project, the estimated cost of which has been placed at $249,206 or $103.27 per acre.

Should the Ouray Valley Project be included as a participating unit of the Central Utah Project, the presently estimated cost would be materially reduced.

The project as now proposed contemplates diverting from the Duchesne River at the present point of diversion of the Duchesne Feeder Canal, whereas, if included in the Central Utah Project the diversion could be made from the Uintah River eliminating approximately 23 miles of main canal and one proposed storage reservoir.

UINTAH BOTTOMS

This area consists, for the most part, of small tracts totaling 3,983 acres.

The land lies along the bottom of the Uintah River and is isolated within the exterior boundary of the Uintah Indian Irrigation Project. The entire area can be served from extensions of, or additions to the facilities of the Uintah Project. However, since the Uintah River has been adjudicated and the project water rights secured, the water rights for this land would have to be obtained under the "Winter's Doctrine" or allocated from Green River.

The estimated cost of providing delivery service for these lands, from the existing Uintah Project facilities has been placed at $57,300.00, exclusive of [illegible] carriage rights that may have to be secured from the Uintah Porject. Cost per acre $14.39.

ROCK CREEK DIVERSIONS

No. 1 -	120 acres @	$20	$ 2,400
No. 2 -	484 acres @	7	3,000
No. 3 -	142 acres @	12	1,704
No. 4 -	194 acres @	12	2,328
No. 5 -	74 acres @	20	1,480
No. 6 -	50 acres @	12	600
No. 7 -	37 acres @	20	740
Total	865 acres		$12,252
Cost per acre			$ 14.16

LITTLE VALLEY, CARTER VALLEY & FARM CREEK

1.	Main Canal (Enlargement of Rhoades Canal)		
	a. Excavation 33,300 cu. yds. @ 40¢	$13,300	
	b. Spillways 2 @ $3,000	6,000	
	c. Under drains 3 @ $800	2,400	
	d. Diversion dam	20,000	
	e. Headworks	3,000	
	f. Bridges 4 @ $1,000	4,000	
	g. Farm turnouts 24 @ $200	4,800	
			$53,500
2.	Main Canal (Extension of Rhoades Canal)		
	a. Excavation 69,700 cu. yds. @ 50¢	34,900	
	b. Spillways 3 @ $3,000	9,000	
	c. Under drains 3 @ $800	2,400	
	d. Bridges 2 @ $1,000	2,000	
			$48,300
	Contingent expense		10,200
			$112,000
4.	Lateral System 1,462 acres @ $20		29,240
	Total Cost		$141,240
	Cost per acre		96.61

PROPOSED SECTION LITTLE VALLEY CANAL
EXTENSION OF RHOADES CANAL
12 MILES - 63,360 FEET - 63,700 CU. YDS.
SOURCE: NORTH FORK DUCHESNE RIVER

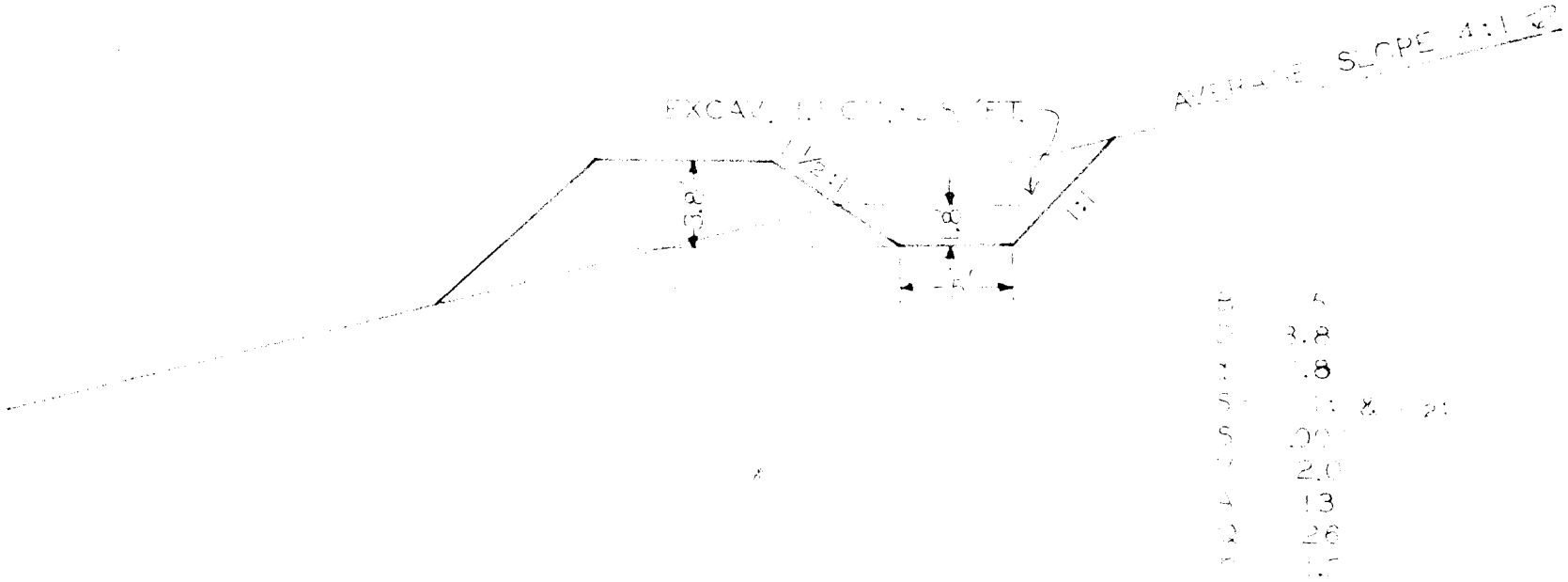

PROPOSED [illegible] LITTLE VALLEY CANAL
ENLARGEMENT OF RHOADES CANAL
7 MILES [illegible] FEET = 33,3[illegible] YDS.
PRESENT [illegible] RHOADES [illegible] 60 [illegible]
SOURCE [illegible] RIVER



B	9'
D	4.6'
d	2.6'
SS	[illegible]
S	.0008
V	2.5
A	[illegible]
Q	[illegible]
[illegible]	[illegible]

TAWANTA FLAT

1.	Main Canal - 26 miles		
	A. Excavation 961,000 cu. yds. @ 60¢	$576,600	
	B. Spillways 5 @ $5,000	25,000	
	C. Under drains 25 @ $1,000	25,000	
	D. Diversion Dam	30,000	
	E. Headworks	5,000	
	F. Bridges, 6 @ $2,000	12,000	
	G. Contigent expense	67,400	
			$751,000
2.	Lateral System 10,502 acres @ $20		210,000
	Total Cost		$961,000
	Cost per acre		$90.55

PROPOSED SECTION TAWANITA FLAT CANAL
26 MILES = 137,280 FEET = 961,000 CU. YDS.
SOURCE: ROCK CREEK



B = 14'
D = 5.2'
d = 3.2'
SS = 1:1 & 1½:1
S = .00035
n = 2.50
Q = 144
A = 57.6
r = 2.4

BLUEBELL BENCHES, PAYNE, COTTONWOOD AND COYOTE BASIN

1.	Main Canal down to Bluebell Benches			
	a. Excavation - 207,000 cu. yds. @ 50¢	$103,500		
	b. Spillways 2 @ $5,000	10,000		
	c. Under drains 5 @ $1,000	5,000		
	d. Diversion dam	20,000		
	e. Headworks	5,000		
	f. Bridges 10 @ $2,000	20,000		
	g. Concrete lining 600 cu. yds. @ $100	60,000		
			$223,500	
2.	Main Canal extension to Coyote Basin			
	a. Excavation - 29,100 @ 40¢	11,800		
	b. Spillways 1 @ $3,000	3,000		
	c. Under drain 1 @ $800	800		
	d. Bridges 2 @ $1,000	2,000		
			$17,600	
3.	Contigent expense		24,100	
				$265,200
4.	Lateral System 6,512 acres @ $20			130,240
	Total cost			$395,440.00
	Cost per acre			$ 60.72

PROPOSED SECTION BLUEBELL BENCHES CANAL
ENLARGEMENT OF YELLOWSTONE FEEDER
14 MILES - 73,920 FEET - 207,000 CU. YDS.
PRESENT CAPACITY YELLOWSTONE FEEDER 82 CFS
SOURCE : YELLOWSTONE RIVER

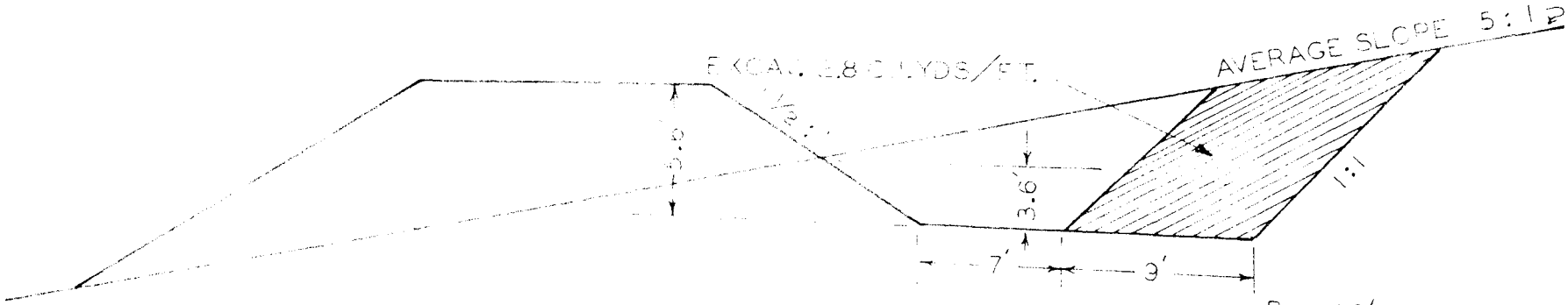

B	16'
D	5.6'
d	3.6'
SS	1:1 & 1½:1
S	.0003
V	2.5
A	73.8
Q	175
r	2.7

PR[illegible] CANAL
[illegible] FEEDER
PRE[illegible] CU. YDS.
[illegible] FEEDER 70 CFS

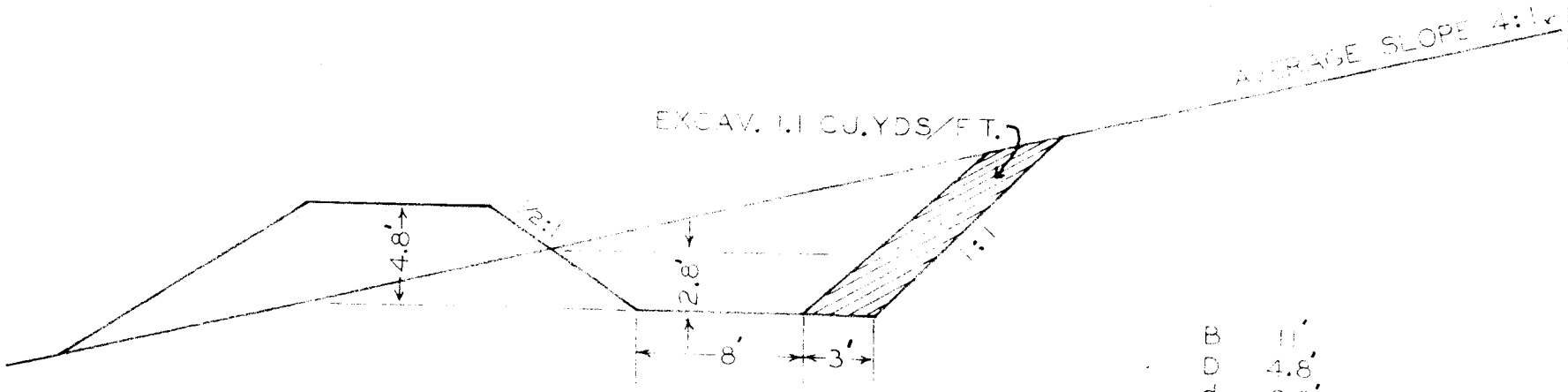

B	11'
D	4.8'
d	2.8'
SS	1:1 & 1½:1
S	.00045
V	2.0
A	40.6
Q	81
r	2.0

MUD SPRINGS

1.	Main Canal		
	a. Excavation 57,100 cu. yds. @ 60¢	$34,300	
	b. Spillways 2 @ $3,000	6,000	
	c. Under drains 6 @ $800	4,800	
	d. Diversion dam	20,000	
	e. Headworks	3,000	
	f. Bridges 4 @ $1,000	4,000	
	g. Contingent expense	7,200-	
			$ 79,300
2.	Lateral system 1,868 acres @ $20		37,800
	Total cost		$117,100.00
	Cost per acre		62.69

PROPOSED SECT[illegible] NGS [illegible]
[illegible]2 MILES - 63,[illegible]
SOURCE. YE[illegible]ER

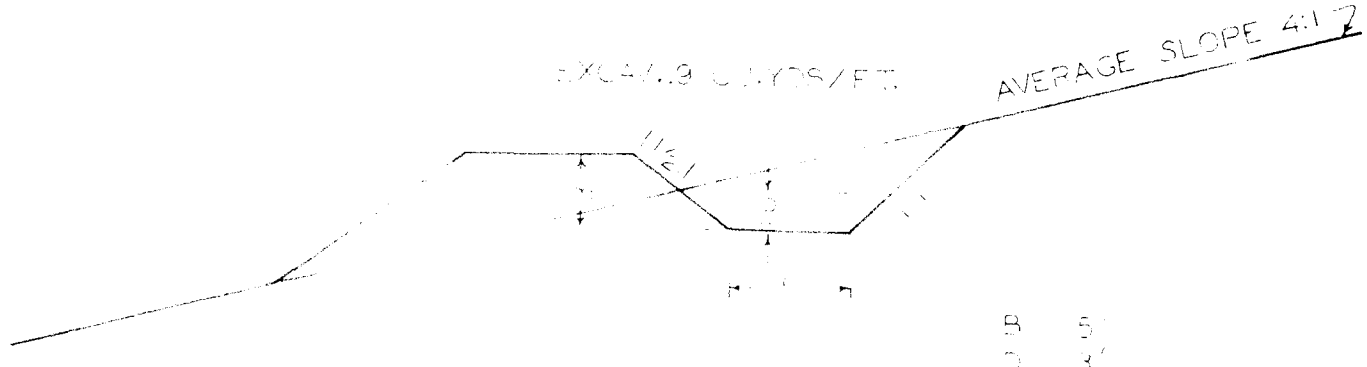

B	5'
D	3'
d	[illegible].6'
S.S	[illegible] & 1½:1
S	[illegible]
V	2'
A	11.2
[illegible]	22.4
r	[illegible]

DEEP CREEK

1.	Main Canal 22 miles		
	a. Excavation 162,700 cu. yds. @ 60¢	$97,600	
	b. Spillways 5 @ $3,000	15,000	
	c. Under drains 20 @ $800	16,000	
	d. Diversion dam	20,000	
	e. Headworks	3,000	
	f. Bridges 10 @ $1,000	10,000	
	g. Contingent expense	16,200	
			$177,800
2.	Lateral system 1,513 acres @ $20		30,400
	Total cost		208,200.00
	Cost per acre		137.61

PROPOSED [illegible] SHEEP CREEK CANAL
MILES [illegible] FEET – 162,700 CUBICS
SOURCE, [illegible] TEROCKS RIVER

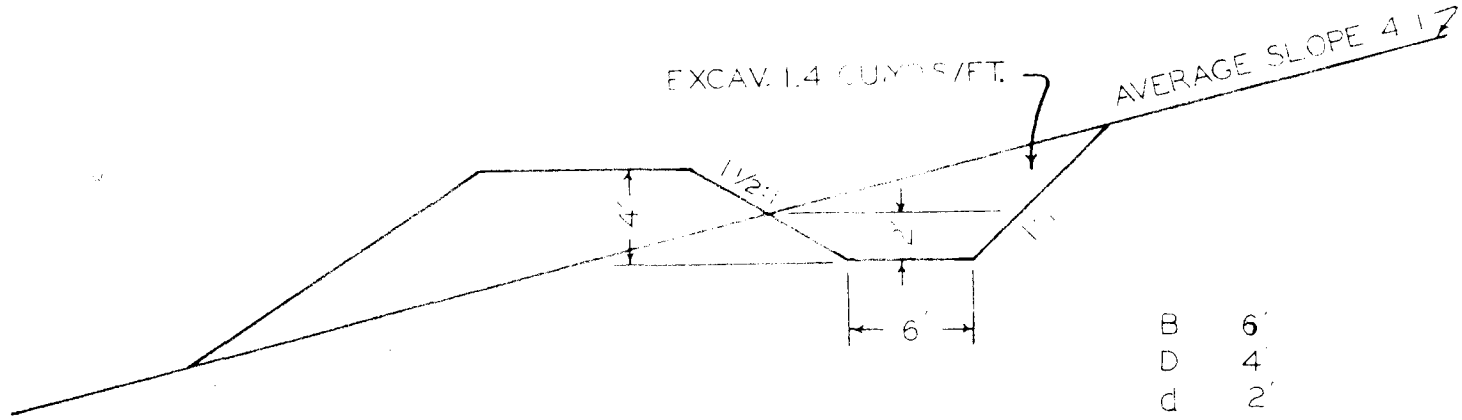

B	6'
D	4'
d	2'
SS	1½:1 & [illegible]
S	
V	2'
A	17
Q	34
r	

WATER RIGHT CLAIMS
UINTAH RIVER
UINTAH BOTTOMS

Subdivision	Section	Township	Range	Acres
NW SW	4	1S	1E	10.00
SW SW	"	"	"	38.00
NE SE	5	1S	1E	15.00
NW NW	"	"	"	20.00
SW NW	"	"	"	20.00
NW SW	"	"	"	20.00
SW SW	"	"	"	38.00
SE SW	"	"	"	10.00
NE NW	"	"	"	35.00
SE NW	"	"	"	30.00
SE SE	"	"	"	15.00
NW NW	8	1S	1E	35.00
NE NE	17	1S	1E	30.00
NW NE	"	"	"	30.00
E/2 SW NE	"	"	"	20.00
NE SE	"	"	"	35.00
NW SE	"	"	"	35.00
NE NW	21	1S	1E	11.00
SE NW	"	"	"	15.00
NE SE	"	"	"	15.00
SE SW	"	"	"	21.00
NE NE	28	1S	1E	27.00
NW NW	"	"	"	30.00
SE NW	"	"	"	25.00
NW SE	"	"	"	27.00
SW SE	"	"	"	40.00
SE SE	"	"	"	35.00
NE NE	33	1S	1E	40.00
NW NE	"	"	"	40.00
NW NW	34	1S	1E	30.00
SW NW	"	"	"	20.00

UINTAH BOTTOMS

Subdivision	Section	Township	Range	Acres
SE NW	34	1S	1E	20.00
NW SE	"	"	"	25.00
SW SE	"	"	"	35.00
NW NE	3	2S	1E	40.00
SW NE	"	"	"	40.00
NW SE	"	"	"	35.00
SW SE	"	"	"	30.00
NE NE	8	1S	1E	25.00
NW NE	9	1S	1E	20.00
NE NW	"	"	"	20.00
NW NW	"	"	"	8.00
SW NW	"	"	"	35.00
SE NW	"	"	"	5.00
SW NE	"	"	"	10.00
NE SE	"	"	"	15.00
NW SE	"	"	"	10.00
NE SW	"	"	"	20.00
NW SW	"	"	"	35.00
SE SW	"	"	"	30.00
SW SW	10	1S	1E	25.00
NE NW	15	1S	1E	20.00
NE SW	"	"	"	10.00
NW SW	"	"	"	35.00
SW SW	"	"	"	40.00
SE SW	"	"	"	20.00
NE NW	22	1S	1E	20.00
NW NW	"	"	"	35.00
SW NW	"	"	"	10.00
SE NW	"	"	"	20.00
SE NW	27	1S	1E	20.00
SW NW	"	"	"	35.00
NE SW	"	"	"	20.00

UINTAH BOTTOMS

Subdivision	Section	Township	Range	Acres
NW SW	3	1S	1E	30.00
NE NE	23	2N	1W	25.00
SE NE	"	"	"	25.00
NE SE	"	"	"	25.00
NW NW	25	2N	1W	35.00
SW NW	"	"	"	35.00
NW SW	"	"	"	25.00
NE NE	26	2N	1W	35.00
SE NE	"	"	"	30.00
E/2 NE SE	"	"	"	20.00
SE NW	10	1N	1W	25.00
SW NE	"	"	"	10.00
NE NW	"	"	"	10.00
NW NW	"	"	"	20.00
SW NW	"	"	"	4.00
NW NE	"	"	"	10.00
NE NE	9	1N	1W	5.00
SE SW	3	1N	1W	4.00
SW SW	"	"	"	40.00
NE SW	"	"	"	25.00
NW SW	"	"	"	40.00
SE NW	"	"	"	20.00
NE NW	"	"	"	10.00
SW NW	"	"	"	10.00
SE NE	4	1N	1W	30.00
NE NE	"	"	"	10.00
NW NE	"	"	"	20.00
SW NE	"	"	"	15.00
NE SE	"	"	"	35.00
NW SE	"	"	"	30.00
SE SE	"	"	"	35.00
SW SE	"	"	"	20.00
NE SW	4	1N	"	15.00
NW SW	"	"	"	10.00

UINTAH BOTTOMS

Subdivision	Section	Township	Range	Acres
NW NE	16	1S	1E	35.00
NE NW	"	"	"	40.00
NW NW	"	"	"	40.00
SE NW	"	"	"	40.00
SW NE	"	"	"	40.00
SE NE	"	"	"	35.00
NE SE	"	"	"	40.00
NW SE	"	"	"	40.00
NE SW	"	"	"	35.00
SW SE	"	"	"	40.00
SE SE	"	"	"	40.00
NE NE	21	1S	1E	35.00
NW NE	"	"	"	30.00
SW NE	"	"	"	30.00
SE NE	"	"	"	25.00
SW NW Lot #4)	11	2S	1E	9.00
NE SW (Lot #3)	"	"	"	20.00
NW SW	"	"	"	14.00
SW SW (Lot #5)	"	"	"	7.00
NE NE	22	1S	1E	25.00
SE NE	"	"	"	20.00
NE SW	"	"	"	36.00
NW SW	"	"	"	40.00
SW SW	"	"	"	40.00
SE SW	"	"	"	29.00
NW SE	"	"	"	10.00
SW SE	"	"	"	34.00
SW NW	26	1S	1E	9.00
NE NE	27	1S	1E	12.00
SW NE	"	"	"	20.00
SE NE	"	"	"	20.00
NE NW	"	"	"	15.00
NW NW	"	"	"	40.00
NW NE	34	1S	1E	25.00

UINTAH BOTTOMS

Subdivision	Section	Township	Range	Acres
SE SE	36	1N	1W	20.00
SW SE	"	"	"	40.00
SE SW	"	"	"	40.00
SW SW	"	"	"	40.00
NE NE	1	1S	1W	40.00
NW NE	"	"	"	40.00
SW NE	"	"	"	40.00
SE NE	"	"	"	40.00
NE NW	1	1S	1W	40.00
NW NW	"	"	"	40.00
SW NW	"	"	"	40.00
SE NW	"	"	"	40.00
NW NW	3	1N	1W	30.00
SE SW	4	1S	1E	30.00
SW SE	9	1S	1E	30.00
NE SE	15	1S	1E	30.00
SE NE	17	1S	1E	35.00
NW NE	10	2S	1E	30.00
SW NE	"	"	"	30.00
NW SE	"	"	"	20.00
Total				3,983.00

WATER RIGHT CLAIMS
YELLOWSTONE RIVER
BLUE BELL

Subdivision	Section	Township	Range	Acres
NW NW (Lot #4)	6	1S	2W	16.00
NW SW (Lot #6)	"	"	"	5.00
SW SW (Lot #7)	"	"	"	28.00
SW NW (Lot #2)	7	1S	2W	15.00
NW SW (Lot #3)	"	"	"	12.00
SW SW (Lot #4)	"	"	"	6.00
NW NW (Lot #1)	18	1S	2W	18.00
NW SW (Lot #3)	"	"	"	10.00
SW NW (lot #2)	"	"	"	18.00
NW NE	"	"	"	40.00
NE NW	"	"	"	20.00
SW NE	"	"	"	40.00
SE NW	"	"	"	8.00
NW SE	"	"	"	32.00
NE SW	"	"	"	29.00
SW SE	"	"	"	25.00
SE SW	"	"	"	40.00
SW SW	"	"	"	15.00
NW NE	19	1S	2W	25.00
NE NW	"	"	"	40.00
NW NW (Lot #1)	"	"	"	35.42
SW NE	"	"	"	40.00
SE NW	"	"	"	40.00
SW NW (Lot #2)	"	"	"	35.48
NW SE	"	"	"	40.00
NE SW	"	"	"	40.00
NW SW (Lot #3)	"	"	"	39.53
SW SE	"	"	"	32.00
SE SW	"	"	"	40.00
SW SW	"	"	"	35.58
NW NE	30	1S	2W	15.00
NE NW	"	"	"	40.00
NW NW (Lot #1)	"	"	"	33.65
SE NW	"	"	"	23.00
SW NW (Lot #2)	"	"	"	39.75
NW SW	"	"	"	20.00

BLUE BELL

Subdivision	Section	Township	Range	Acres
SE NE	1	1S	3W	40.00
NE SE	"	"	"	40.00
NW SE	"	"	"	12.00
SW SE	"	"	"	30.00
SE SE	"	"	"	40.00
NE NE	12	1S	3W	40.00
NW NE	"	"	"	40.00
SW NE	"	"	"	40.00
SE NE	"	"	"	40.00
NE NW	"	"	"	10.00
SE NW	"	"	"	20.00
NE SW	"	"	"	40.00
SE SW	"	"	"	40.00
NE SE	"	"	"	40.00
NW SE	"	"	"	40.00
SW SE	"	"	"	40.00
SE SE	"	"	"	40.00
NE NE	13	1S	3W	40.00
NW NE	"	"	"	40.00
SW NE	"	"	"	40.00
SE NE	"	"	"	40.00
NE NW	"	"	"	40.00
SE NW	"	"	"	35.00
NE SW	"	"	"	40.00
SW SW	"	"	"	10.00
SE SW	"	"	"	40.00
NE SE	"	"	"	40.00
NW SE	"	"	"	40.00
SW SE	"	"	"	40.00
SE SE	"	"	"	12.00
NW NE	24	1S	3W	13.00
NE NW	"	"	"	40.00
NW NW	"	"	"	27.00
SW NW	"	"	"	28.00

BLUE BELL

Subdivision	Section	Township	Range	Acres
				108.
SE NW	24	1S	3W	3.00
NW SW	"	"	"	3.00
NE NE	"	"	"	24.00
SE NE	"	"	"	40.00
SW NE	"	"	"	17.00
NE SE	"	"	"	40.00
NW SE	"	"	"	40.00
NE SW	"	"	"	21.00
SE SE	"	"	"	40.00
SW SE	"	"	"	40.00
SE SW	"	"	"	40.00
SW SW	"	"	"	20.00
SW SE	23	1S	3W	20.00
NW SE	"	"	"	32.00
SE SW	"	"	"	40.00
SW SW	"	"	"	30.00
NW SW	"	"	"	35.00
NE SW	"	"	"	40.00
SE NW	"	"	"	37.00
SW NW	"	"	"	20.00
NW NW	"	"	"	12.00
NE NW	"	"	"	31.00
SE NE	"	"	"	3.00
SW NE	"	"	"	40.00
NW NE	"	"	"	40.00
NE NE	"	"	"	18.00
SE SE	14	1S	3W	30.00
SW SE	"	"	"	37.00
NW SE	"	"	"	11.00
NE SE	"	"	"	40.00
SE SW	"	"	"	15.00
SW SW	"	"	"	9.00
NE SW	"	"	"	15.00
SE NW	"	"	"	12.00

BLUE BELL

Subdivision	Section	Township	Range	Acres
NE NW	14	1S	3W	10.00
SE NE	"	"	"	20.00
SW NE	"	"	"	7.00
NW NE	"	"	"	37.00
NE NE	"	"	"	15.00
NE NE	25	1S	3W	40.00
NW NE	"	"	"	40.00
NE NW	"	"	"	40.00
NW NW	"	"	"	37.00
SE NE	"	"	"	40.00
SW NE	"	"	"	40.00
SE NW	"	"	"	40.00
SW NW	"	"	"	10.00
NE SE	"	"	"	40.00
NW SE	"	"	"	37.00
NE SW	"	"	"	20.00
SE SE	"	"	"	12.00
SW SE	"	"	"	23.00
SE SW	"	"	"	24.00
SE SE	26	1S	3W	40.00
SW SE	"	"	"	8.00
NW SE	"	"	"	10.00
NE SE	"	"	"	20.00
SW SW	"	"	"	24.00
NW SW	"	"	"	37.00
NE SW	"	"	"	5.00
SE NW	"	"	"	22.00
SW NW	"	"	"	40.00
NW NW	"	"	"	40.00
NE NW	"	"	"	40.00
NW NE	"	"	"	8.00
SE SE	35	2S	3W	5.00
SW SE	"	"	"	24.00
NE SE	"	"	"	10.00
SE SW	"	"	"	20.00

BLUE BELL

Subdivision	Section	Township	Range	Acres
SW SW	35	1S	3W	36.00
NW SW	"	"	"	34.00
NE SW	"	"	"	8.00
SE NW	"	"	"	20.00
SW NW	"	"	"	25.00
NW NW	"	"	"	5.00
NE NW	"	"	"	20.00
NE NE	"	"	"	15.00
Total				4,085.00

WAT. .IGHT CLAIMS
YELLOWSTONE RIVER
PAYNE

Subdivision	Section	Township	Range	Acres
NE NE	34	1N	4W	25.00
SE NE	"	"	"	40.00
NW NW	35	1N	4W	40.00
SW NW	"	"	"	30.00
NE NW	"	"	"	25.00
SE NW	"	"	"	25.00
NW NE	"	"	"	10.00
SW NE	"	"	"	20.00
NW SE	"	"	"	40.00
SW SE	"	"	"	15.00
NE SW	"	"	"	30.00
SE SW	"	"	"	10.00
NE SE	"	"	"	30.00
SE SE	"	"	"	20.00
SW NW	36	1N	4W	20.00
NW SW	"	"	"	35.00
NE SW	"	"	"	15.00
SW SW	"	"	"	15.00
SE SW	"	"	"	15.00
Total				460.00

WATER T CLAIMS
YELL ONE RIVER
COTTONWOOD

Subdivision	Section	Township	Range	Acres
NW NW	1	1S	3W	30.00
SW NW	"	"	"	15.00
NE NE	2	1S	3W	40.00
NW NE	"	"	"	40.00
SW NE	"	"	"	40.00
SE NE	"	"	"	40.00
NE NW	"	"	"	30.00
NW NW	"	"	"	35.00
SW NW	"	"	"	40.00
SE NW	"	"	"	35.00
NE SW	"	"	"	40.00
NW SW	"	"	"	15.00
SE SW	"	"	"	20.00
NW SE	"	"	"	30.00
SW SE	"	"	"	15.00
SE SE	"	"	"	20.00
NE SE	"	"	"	40.00
SW SW	36	1N	3W	40.00
NW SW	"	"	"	40.00
SE SE	35	1N	3W	40.00
SW SE	"	"	"	30.00
NW SE	"	"	"	30.00
NE SE	"	"	"	30.00
SE NE	"	"	"	30.00
SW NE	"	"	"	30.00
SE SW	"	"	"	30.00
NE SW	"	"	"	35.00
NW SW	"	"	"	35.00
SW SW	"	"	"	20.00
SE NW	"	"	"	30.00
SW NW	"	"	"	30.00
SE NE	34	1N	3W	25.00
SW NE	"	"	"	30.00
NE SE	"	"	"	30.00

COTTONWOOD

Subdivision	Section	Township	Range	Area
NW SE	34	1N	3W	25.00
NE NW	"	"	"	15.00
NW NW	"	"	"	15.00
SW NW	"	"	"	25.00
NW SW	"	"	"	15.00
NE SW	"	"	"	25.00
Total				1,180.00

WATER GHT CLAIMS
WHITER KS RIVER
DEEP CREEK

Subdivision	Section	Township	Range	Acres
NE SE	6	1N	2E	15.00
NW SE	"	"	"	20.00
SE SE	"	"	"	33.00
NE NE	7	1N	2E	35.00
SE NE	"	"	"	40.00
SW NW	8	1N	2E	35.00
SE NW	"	"	"	30.00
NE SW	9	1N	2E	26.00
NW SW	"	"	"	5.00
SW SW	"	"	"	30.00
SE SW	"	"	"	25.00
NE SE	"	"	"	32.00
NW SE	"	"	"	30.00
SW SE	"	"	"	40.00
SE SE	"	"	"	37.00
NW NW	15	1N	2E	15.40
NE NE	16	1N	2E	35.00
NW NE	"	"	"	30.00
SW NE	"	"	"	20.00
NE NW	"	"	"	38.00
NW NW	"	"	"	25.00
SW NW	"	"	"	30.00
SE NW	"	"	"	20.00
NE SW	"	"	"	29.00
NW SW	"	"	"	21.00
SW SW	"	"	"	30.00
SE SW	"	"	"	4.00
NW SE	"	"	"	10.00
SW NW	17	1N	2E	32.00
NE SW	"	"	"	12.00
NW SW	"	"	"	14.00
SW SW	"	"	"	20.00
SE SW	"	"	"	10.00
NE NE	18	1N	2E	10.00

DEEP CREEK

Subdivision	Section	Township	Range	Acres
NW NE	18	1N	2E	35.00
SW NE	"	"	"	35.00
NE NW	"	"	"	40.00
NW NW	"	"	"	29.00
SW NW	"	"	"	37.00
SE NW	"	"	"	25.00
NE SW	"	"	"	23.00
NE SE	"	"	"	10.00
NW SE	"	"	"	31.00
SW SE	"	"	"	20.00
SE SE	"	"	"	27.00
NE NE	19	1N	2E	18.00
NW NE	20	1N	2E	19.00
SW NE	"	"	"	10.00
NE NW	"	"	"	17.00
NW NW	"	"	"	25.00
SW NW	"	"	"	16.00
NW NE	21	1N	2E	16.00
SW NE	"	"	"	10.00
NE NW	"	"	"	32.00
NW NW	"	"	"	10.00
SW NW	"	"	"	36.00
SE NW	"	"	"	38.00
NE SW	"	"	"	25.00
NW SW	"	"	"	40.00
SW SW	"	"	"	39.00
NW NW	28	1N	2E	12.00
Total				

WATER RIGHT CLAIMS
LOWSTONE RIVER
COYOTE BASIN

Subdivision	Section	Township	Range	Acres
NE NE	20	1N	2W	20.00
SE NE	"	"	"	15.00
NE SE	"	"	"	15.00
SE SE	"	"	"	20.00
NW NW	21	1N	2W	20.00
SW NW	"	"	"	35.00
SE NW	"	"	"	10.00
NE SW	"	"	"	30.00
NW SW	"	"	"	2.00
SW SW	"	"	"	25.00
SE SW	"	"	"	15.00
SW SE	"	"	"	5.00
NW NE	28	1N	2W	15.00
SW NE	"	"	"	25.00
NE NW	"	"	"	30.00
NW NW	"	"	"	30.00
SW NW	"	"	"	5.00
SE NW	"	"	"	25.00
NE SW	"	"	"	15.00
SW SW	"	"	"	15.00
SE SW	"	"	"	15.00
NE SE	"	"	"	10.00
NW SE	"	"	"	25.00
SW SE	"	"	"	30.00
SE SE	"	"	"	5.00
SE SE	32	1N	2W	10.00
NE NE	33	1N	2W	15.00
NW NE	"	"	"	30.00
SW NE	"	"	"	30.00
SE NE	"	"	"	30.00
NE NW	"	"	"	25.00
NW NW	"	"	"	15.00

COYOTE BASIN

Subdivision	Section	Township	Range	Acres
NE SE	33	1N	2W	30.00
SE NW	"	"	"	10.00
SW SW	"	"	"	20.00
NW SE	"	"	"	10.00
SW SE	"	"	"	25.00
SE SE	"	"	"	30.00
SW SW	34	1N	2W	30.00
SE SW	33	1N	2W	20.00
Total				787.00

WATER RIGHT CLAIMS
YELLOWSTONE RIVER
MUD SPRINGS

Subdivision	Section	Township	Range	Acres
NE SE	14	1N	4W	20.00
SW SE	"	"	"	20.00
NW SE	"	"	"	15.00
NE NE	23	1N	4W	25.00
NW NE	"	"	"	40.00
SW NE	"	"	"	40.00
SE NE	"	"	"	30.00
NE NW	"	"	"	20.00
SE NW	"	"	"	20.00
SE SW	"	"	"	20.00
NE SE	"	"	"	30.00
NW SE	"	"	"	40.00
SW SE	"	"	"	40.00
SE SE	"	"	"	25.00
NE NE	26	1N	4W	30.00
NW NE	"	"	"	40.00
SW NE	"	"	"	40.00
SE NE	"	"	"	10.00
NE NW	"	"	"	20.00
SE NW	"	"	"	30.00
NE SW	"	"	"	40.00
NW SW	"	"	"	10.00
SE SW	"	"	"	40.00
NW SE	"	"	"	30.00
SW SE	"	"	"	25.00
SE SE	"	"	"	30.00
SE SE	27	1N	4W	8.00
NE NE	34	"	"	.00
~~NW NW~~ NE NE	35	"	"	40.00
SE SE	14	"	"	25.00
SE SE	25	"	"	40.00
SW SE	"	"	"	35.00
NE SE	"	"	"	40.00
NW SE	"	"	"	40.00

MUD SPRINGS

Subdivision	Section	Township	Range	Acres
NE NE	25	1N	4W	25.00
NW NE	"	"	"	30.00
SE NE	"	"	"	40.00
SW NE	"	"	"	40.00
NE NW	"	"	"	40.00
SE NW	"	"	"	35.00
SW NW	"	"	"	20.00
NW NW	"	"	"	20.00
SW SW	24	1N	4W	25.00
NW SW	"	"	"	30.00
NE SW	"	"	"	40.00
SE SW	"	"	"	40.00
NW NW	"	"	"	30.00
NE NW	"	"	"	30.00
SE NW	"	"	"	35.00
SW NW	30	1N	3W	30.00
SW SW	"	"	"	15.00
NW NW	31	1N	3W	40.00
NE NW	"	"	" "	15.00
SW NW	"	"	"	20.00
SE NW	"	"	"	35.00
SE SE	13	1N	4W	35.00
SW SE	"	"	"	40.00
NE SE	"	"	"	40.00
NW SE	"	"	"	35.00
SW SW	"	"	"	25.00
SE SW	13	1N	4W	40.00
NE SW	"	"	"	30.00
NW SW	"	"	"	30.00
Total				1,868.00

WATER [illegible]T CLAIMS
[illegible]K CREEK
TOWANTA FLAT

Subdivision	Section	Township	Range	Acres
SW SE	16	1N	5W	38.00
SE SW	"	"	"	20.00
NW SE	"	"	"	20.00
NE SW	"	"	"	15.00
SW NE	"	"	"	12.00
SE NW	"	"	"	5.00
SE SE	20	1N	5W	15.00
NE NE	21	1N	5W	35.00
NW NE	"	"	"	35.00
NE NW	"	"	"	38.00
NW NW	"	"	"	18.00
SW NE	"	"	"	40.00
SE NE	"	"	"	35.00
SW NW	"	"	"	10.00
SE NW	"	"	"	35.00
NE SW	"	"	"	40.00
NW SW	"	"	"	25.00
SW SW	"	"	"	35.00
SE SW	"	"	"	30.00
NE SE	"	"	"	36.00
NW SE	"	"	"	40.00
SW SE	"	"	"	40.00
SE SE	"	"	"	40.00
SW NW	22	1N	5W	30.00
NE SW	"	"	"	5.00
NW SW	"	"	"	22.00
SW SW	"	"	"	33.00
NW SE	"	"	"	3.00
SW SE	"	"	"	2.00
NE SW	23	1N	5W	25.00
NW SW	"	"	"	10.00
SW SW	"	"	"	30.00
SE SW	"	"	"	40.00
NE SE	"	"	"	25.00

TOWANTA FLAT

Subdivision	Section	Township	Range	Acres
NW SE	23	1N	5W	[illegible]
SW SE	"	"		[illegible]
SE SE	"	"	"	[illegible]
SW SW	24	1N	5W	[illegible]
SE SW	"	"	"	[illegible]
NW SW	"	"	"	[illegible]
NE SW	"	"	"	[illegible]
SW SE	"	"	"	[illegible]
NW SW	25	1N	5W	[illegible]
SW SW	"	"	"	[illegible]
NE SW	"	"	"	35.00
SE SW	"	"	"	25.00
NW NE	"	"	"	40.00
NE NE	"	"	"	[illegible]
SW NE	"	"	"	40.00
SE NE	"	"	"	30.00
NW SE	"	"	"	40.00
NE SE	"	"	"	30.00
SW SE	"	"	"	[illegible]
SE SE	"	"	"	30.00
NE NW	"	"	"	40.00
NW NW	"	"	"	30.00
SW NW	"	"	"	25.00
SE NW	"	"	"	40.00
NE NE	26	1N	5W	40.00
NW NE	"	"	"	30.00
SW NE	"	"	"	35.00
SE NE	"	"	"	40.00
NE NW	"	"	"	30.00
NW NW	"	"	"	30.00
SW NW	"	"	"	20.00
SE NW	"	"	"	20.00
NE SW	"	"	"	40.00
NW SW	"	"	"	30.00

TOWANTA FLAT

Subdivision	Section	Township	Range	Acres
SW SW	26	1N	5W	30.00
SE SW	"	"	"	30.00
NE SE	"	"	"	40.00
NW SE	"	"	"	40.00
SW SE	"	"	"	40.00
SE SE	"	"	"	39.00
NE NE	27	1N	5W	25.00
NW NE	"	"	"	30.00
SW NE	"	"	"	40.00
SE NE	"	"	"	40.00
NE NW	"	"	"	35.00
NW NW	"	"	"	40.00
SW NW	"	"	"	30.00
SE NW	"	"	"	35.00
NE SW	"	"	"	40.00
NW SW	"	"	"	15.00
SW SW	"	"	"	20.00
SE SW	"	"	"	40.00
NE SE	"	"	"	40.00
NW SE	"	"	"	40.00
SW SE	"	"	"	40.00
SE SE	"	"	"	40.00
NE NE	28	1N	5W	35.00
NW NE	"	"	"	40.00
SW NE	"	"	"	40.00
SE NE	"	"	"	40.00
NE NW	"	"	"	35.00
NW NW	"	"	"	30.00
SW NW	"	"	"	25.00
SE NW	"	"	"	40.00
NE SW	"	"	"	40.00
NW SW	"	"	"	40.00
SW SW	"	"	"	40.00
SE SW	"	"	"	40.00
NE SE	"	"	"	30.00

TOWANDA PLANT

Subdivision	Section	Township	Range	Acres
NW SE	28	1N	5W	40.00
SW SE	"	"	"	40.00
SE SE	"	"	"	20.00
NE NE	29	1N	5W	35.00
NW NE	"	"	"	20.00
SW NE	"	"	"	35.00
SE NE	"	"	"	40.00
SW NW	"	"	"	20.00
SE NW	"	"	"	20.00
NE SW	"	"	"	27.00
NW SW	"	"	"	40.00
SW SW	"	"	"	30.00
SE SW	"	"	"	27.00
NE SE	"	"	"	40.00
NW SE	"	"	"	40.00
SW SE	"	"	"	40.00
SE SE	"	"	"	40.00
SE NE	30	1N	5W	10.00
NE SE	"	"	"	2.00
SE SW	"	"	"	5.00
SW SE	"		"	36.00
SE SE	"	"	"	15.00
NE NE	31	1N	5W	40.00
NW NE	"	"	"	40.00
SW NE	"	"	"	40.00
SE NE	"	"	"	35.00
NE NW	"	"	"	25.00
NW NW	"	"	"	5.00
SW NW	"	"	"	10.00
SE NW	"	"		35.00
NE SW	"	"		30.00
SE SW	"	"	"	40.00
NE SE	"	"		30.00
NW SE	"	"	"	40.00
SW SE	"	"	"	40.00
SE SE	"	"	"	40.00
NE NE	32	1N	5W	30.00

TOWANTA FLAT

Subdivision	Section	Township	Range	Acres
NW NE	32	1N	5W	40.00
SW NE	"	"	"	35.00
SE NE	"	"		36.00
NE NW	"	"	"	28.00
NW NW	"	"	"	20.00
SW NW	"	"	"	40.00
SE NW	"	"	"	25.00
NE SW	"	"	"	40.00
NW SW	"	"	"	35.00
SW SW	"	"	"	20.00
SE SW	"	"	"	20.00
NE SE	"	"	"	30.00
NW SE	"	"	"	27.00
SW SE	"	"	"	30.00
SE SE	"	"	"	25.00
NE NE	33	1N	5W	26.00
NW NE	"	"	"	40.00
SW NE	"	"	"	40.00
SE NE	"	"	"	35.00
NE NW	"	"	"	40.00
NW NW	"	"	"	40.00
SW NW	"	"	"	40.00
SE NW	"	"	"	40.00
NE SW	"	"	"	40.00
NW SW	"	"	"	40.00
SW SW	"	"	"	40.00
SE SW	"	"	"	40.00
NE SE	"	"	"	40.00
NW SE	"	"	"	40.00
SW SE	"	"	"	30.00
SE SE	"	"	"	38.00
NE NE	34	1N	5W	40.00
NW NE	"	"	"	40.00
SW NE	"	"	"	40.00
SE NE	"	"	"	40.00

TOWANTA FLAT

Subdivision	Section	Township	Range	Acres
NE NW	34	1N	5W	40.00
NWNW	"	"	"	10.00
SW NW	"	"	"	20.00
SE NW	"	"	"	40.00
NW SW	"	"	"	30.00
SW SW	"	"	"	35.00
SE SW	"	"	"	35.00
NE SW	"	"	"	35.00
NW SE	"	"	"	38.00
SW SE	"	"	"	40.00
SE SE	"	"	"	40.00
NE SE	"	"	"	40.00
NE NE	35	1N	5W	35.00
NW NE	"	"	"	40.00
SW NE	"	"	"	40.00
SE NE	"	"	"	35.00
NE NW	"	"	"	25.00
NW NW	"	"	"	40.00
SW NW	"	"	"	40.00
SE NW	"	"	"	20.00
NE SW	"	"	"	25.00
NW SW	"	"	"	40.00
SW SW	"	"	"	40.00
SE SW	"	"	"	30.00
NE SE	"	"	"	30.00
NW SE	"	"	"	30.00
SW SE	"	"	"	15.00
SE SE	"	"	"	20.00
NE NW	36	1N	5W	25.00
NW NW	"	"	"	35.00
SW NW	"	"	"	30.00
SE NW	"	"	"	40.00
NE SW	"	"	"	35.00

TOWANTA FLAT

Subdivision	Section	Township	Range	Acres
NW SW	36	1N	5W	40.00
SW SW	"	"	"	35.00
SE SW	"	"	"	37.00
NE NE	"	"	"	30.00
NW NE	"	"	"	30.00
SW NE	"	"	"	28.00
SE NE	"	"	"	35.00
NW SE	"	"	"	30.00
NE SE	"	"	"	30.00
SW SE	"	"	"	40.00
SE SE	"	"	"	20.00
NE NE	1	1S	5W	22.00
SE NE	"	"	"	37.00
NE SE	"	"	"	40.00
SE SE	"	"	"	40.00
NW NE	"	"	"	40.00
SW NE	"	"	"	38.00
NE NW	"	"	"	40.00
NW NW	"	"	"	39.00
SW NW	"	"	"	40.00
SE NW	"	"	"	40.00
NE SW	"	"	"	40.00
NW SW	"	"	"	40.00
SW SW	"	"	"	40.00
SE SW	"	"	"	40.00
NW SE	"	"	"	40.00
SW SE	"	"	"	40.00
SW NW	31	1N	4W	20.00
NW SW	"	"	"	40.00
SW SW	"	"	"	37.00
SE SW	"	"	"	40.00
NE SW	"	"	"	40.00

TOWANDA FLAT

Subdivision	Section	Township	Range	Acres
NW SE	31	2N	4W	5.00
SW SE	"	"	"	30.00
SE SE	"	"	"	20.00
NE NE	2	1S	5W	35.00
NW NE	"	"	"	30.00
SW NE	"	"	"	25.00
SE NE	"	"	"	30.00
NE NW	"	"	"	25.00
NW NW	"	"	"	30.00
SW NW	"	"	"	30.00
SE NW	"	"	"	32.00
NE SW	"	"	"	40.00
NW SW	"	"	"	35.00
SW SW	"	"	"	40.00
SE SW	"	"	"	40.00
NE SE	"	"	"	30.00
NW SE	"	"	"	35.00
SW SE	"	"	"	40.00
SE SE	"	"	"	25.00
NE NE	3	1S	5W	35.00
NW NE	"	"	"	40.00
SW NE	"	"	"	40.00
SE NE	"	"	"	30.00
NE NW	"	"	"	40.00
NW NW	"	"	"	25.00
SW NW	"	"	"	20.00
SE NW	"	"	"	40.00
NE SW	"	"	"	30.00
NW SW	"	"	"	40.00
SW SW	"	"	"	40.00
SE SW	"	"	"	20.00
NE SE	"	"	"	20.00
NW SE	"	"	"	30.00

TOWANTA FLAT

Subdivision	Section	Township	Range	Acres
SW SE	3	1S	5W	20.00
SE SE	"	"	"	40.00
NE NE	4	1S	5W	35.00
NW NE	"	"	"	35.00
SW NE	"	"	"	35.00
SE NE	"	"	"	30.00
NE SW	"	"	"	10.00
NW SW	"	"	"	25.00
SW SW	"	"	"	30.00
SE SW	"	"	"	15.00
NE SE	"	"	"	15.00
NW SE	"	"	"	15.00
SW SE	"	"	"	6.00
SE SE	"	"	"	12.00
NE NW	"	"	"	30.00
NW NW	"	"	"	20.00
SW NW	"	"	"	25.00
SE NW	"	"	"	20.00
NE NE	5	1S	5W	20.00
NW NE	"	"	"	30.00
SW NE	"	"	"	35.00
SE NE	"	"	"	35.00
NE NW	"	"	"	30.00
NW NW	"	"	"	35.00
SW NW	"	"	"	40.00
SE NW	"	"	"	40.00
NE SW	"	"	"	40.00
NW SW	"	"	"	40.00
SW SW	"	"	"	33.00
SE SW	"	"	"	25.00
NE SE	"	"	"	40.00
NW SE	"	"	"	35.00

TOWANTA FLAT

Subdivision	Section	Township	Range	Acres
SW SE	5	1S	5W	30.00
SE SE	"	"	"	38.00
NE NE(Lot #1)	6	1S	5W	48.65
NW NE (Lot #2)	"	"	"	48.91
SW NE	"	"	"	40.00
SE NE	"	"	"	40.00
NE NW (Lot #3)	"	"	"	49.17
NW NW (Lot #4)	"	"	"	25.00
SE NW	"	"	"	20.00
NE SE	"	"	"	35.00
NW SE	"	"	"	25.00
SE SE	"	"	"	~~5.00~~ 9.27
NE NE (Lot #1)	6	1S	4W	15.00
NW NE (Lot #2)	"	"	"	41.90
SW NE	"	"	"	40.00
SE NE	"	"	"	40.00
NE NW (Lot #3)	"	"	"	42.10
NW NW (Lot #4)	"	"	"	20.00
SW NW (Lot #5)	"	"	"	15.00
SE NW	"	"	"	15.00
NE SW	"	"	"	20.00
NW SW (Lot #6)	"	"	"	32.00
SW SW (Lot #7)	"	"	"	40.00
SE SW	"	"	"	20.00
NE SE	"	"	"	40.00
NW SE	"	"	"	30.00
SW SE	"	"	"	25.00
SE SE	"	"	"	40.00
Total				10,502.00

WATER RIGHT CLAIMS
ROCK CREEK
ROCK CREEK BOTTOMS

Subdivision	Section	Township	Range	Acres	
SE SW	9	1N	6W	15.00	
NE NE	16	1N	6W	8.00	
NW NE	"	"	"	25.00	
SW NE	"	"	"	20.00	
SE NE	"	"	"	12.00	
NE NW	"	"	"	15.00	
NE SW	"	"	"	17.00	
NW SE	"	"	"	8.00	
Total					120.00
SE NE	21	1N	6W	34.00	
NE SE	"	"	"	40.00	
SE SE	"	"	"	33.00	
SW SW	22	1N	6W	20.00	
SW SW	26	1N	6W	3.00	
SW NE	27	1N	6W	20.00	
SE NE	"	"	"	4.00	
NE NW	"	"	"	26.00	
NW NW	"	"	"	35.00	
SW NW	"	"	"	16.00	
SE NW	"	"	"	37.00	
NE SW	"	"	"	33.00	
SE SW	"	"	"	4.00	
NE SE	"	"	"	15.00	
NW SE	"	"	"	33.00	
SW SE	"	"	"	18.00	
NE NE	28	"	"	9.00	
NE NE	34	1N	6W	29.00	
NW NE	"	"	"	15.00	
SW NE	"	"	"	25.00	
SE NE	34	"	"	12.00	
NW NW	35	1N	6W	20.00	
SW NW	35	1N	6W	3.00	
Total	82				484.00

Rock Creek Bottoms

Subdivision	Section	Township	Range	Acres
SW NE	1	1S	6W	29.00
NW NW	"	"	"	7.00
NE NW	"	"	"	33.00
Total				69.00
SW NE	24	1S	6W	5.00
Total				5.00
SW SE	18	2S	~~2W~~ 5W	25.00
NW NE	19	2S	5W	25.00
NE NW	"	"	"	15.00
SW SE	"	"	"	35.00
Total				100.00

ROCK CREEK BOTTOMS

Subdivision	Section	Townsite	Range	Acres	
SE NE	12	2S	6W	27.00	
NE SE	"	"	"	18.00	
SE SE	"	"	"	5.00	
Total					50.00
SW NE	19	2S	5W	27.00	
SW SE	20	2S	5W	10.00	
Total					37.00
Grand Total					865.00

WATER RIGHT CLAIMS
DUCHESNE RIVER
LITTLE VALLEY

Subdivision	Section	Township	Range	Acres	
NW NE	20	1S	7W	25.00	
NE NE	"	"	"	10.00	
SW NE	"	"	"	40.00	
SE NE	"	"	"	35.00	
NE NW	"	"	"	30.00	
NW NW	"	"	"	25.00	
SW NW	"	"	"	32.00	
SE NW	"	"	"	40.00	
NE SW	"	"	"	36.00	
NW SW	"	"	"	37.00	
SW SW	"	"	"	3.00	
NE SE	"	"	"	40.00	
NW SE	"	"	"	~~39.00~~	38.00
SW SE	"	"	"	15.00	
SE SE	"	"	"	37.00	
NE NE	21	1S	7W	10.00	
NW NE	"	"	"	5.00	
SW NE	"	"	"	25.00	
SE NE	"	"	"	20.00	
NE NW	"	"	"	20.00	
NW NW	"	"	"	15.00	
SW NW	"	"	"	30.00	
SE NW	"	"	"	35.00	
NE SW	"	"	"	30.00	
NW SW	"	"	"	40.00	
SW SW	"	"	"	35.00	
NE SE	"	"	"	10.00	
NW SE	"	"	"	20.00	
NE SW	17	1S	7W	10.00	
NW SW	"	"	"	30.00	
SW SW	"	"	"	40.00	
SE SW	"	"	"	34.00	
SW SE	"	"	"	25.00	
SE SE	"	"	"	5.00	

LITTLE VALLEY

Subdivision	Section	Township	Range	Acres
NE NE	29	1S	7W	33.00
NW NW	28	1S	7W	15.00
SW SW	27	1S	7W	10.00
SE SW	"	"	"	10.00
NW NW	34	1S	7W	.00
NE NW	"	"	"	20.00
NW SE	"	"	"	25.00
SE SW	"	"	"	.00
NW NW	3	2S	7W	.00
SW SE	12	1S	8W	30.00
NE NE	13	1S	8W	25.00
SE SE	12	1S	8W	35.00
NW NE	"	"	"	35.00
NE NW	"	"	"	40.00
NW NW	"	"	"	40.00
SW NW	"	"	"	30.00
SE NW	"	"	"	20.00
NE NE	14	1S	8W	40.00
NW NE	"	"	"	40.00
SW SW (Lot 4)	7	1S	7W	17.00
NE SW	"	"	"	15.00
SE SW	"	"	"	39.00
SW SE	"	"	"	20.00
NW SE	"	"	"	12.00
NW NW	18	1S	7W	12.00
NE NW	"	"	"	17.00
Total				1,462.00

WAT. .IGHT CLAIMS
DUCHESNE RIVER
OURAY VALLEY PROJECT

Subdivision	Section	Township	Range	Acres
SE SW	12	4S	2E	24.00
NE SW	"	"	"	16.00
NW SW	"	"	"	4.00
SE NW	"	"	"	12.00
NW NW	~~1~~ 2	4S	2E	20.00
SE SE	2	4S	2E	15.00
NW SW.	1	4S	2E	4.00
NE SW	"	"	"	40.00
SE SW	"	"	"	40.00
NW SE	"	"	"	15.00
SW SE	"	"	"	20.00
SW NE	"	"	"	11.00
SE NW	"	"	"	40.00
SW NW	"	"	"	40.00
SE NE	2	4S	2E	40.00
NE SE	"	"	"	40.00
NE NW	1	4S	2E	40.00
NW NW	"	"	"	41.00
NE NE	2	4S	2E	41.00
SE SW	36	3S	2E	15.00
NE SW	"	"	"	20.00
SE NW	"	"	"	5.00
NW SE	2	~~3S~~ 4S	2E	2.00
SW NE	"	"	"	18.00
SW SW	23	3S	2E	40.00
SE SW	"	"	"	40.00
NW SW	"	"	"	40.00
NE SW	"	"	"	36.00
SW NW	"	"	"	40.00
SE NW	"	"	"	21.00
NW NW	"	"	"	22.00
SE SE	22	3S	2E	40.00
SW SW	2	4S	2E	10.00

OURAY VALLEY PROJECT

Subdivision	Section	Township	Range	Acres
NE SE	22	3S	2E	40.00
NW SE	"	"	"	40.00
SW SE	"	"	"	35.00
SW NE	"	"	"	40.00
SE NE	"	"	"	40.00
NE NE	"	"	"	39.00
NW NE	"	"	"	40.00
NE NW	"	"	"	32.00
NE SW	"	"	"	36.00
SE SW	"	"	"	10.00
SW SW	"	"	"	20.00
SE NE	21	3S	2E	12.00
SE SE	"	"	"	7.00
NE SE	"	"	"	9.00
SE SE	15	3S	2E	32.00
SW SE	"	"	"	32.00
SE SW	"	"	"	36.00
NE SW	"	"	"	8.00
NW SW	"	"	"	18.00
SW SW	"	"	"	5.00
NE NW	"	"	"	24.00
NW NW	26	3S	2E	40.00
NW NE	27	3S	2E	32.00
SW NE	"	"	"	12.00
NW NE	2	4S	2E	38.00
NE NW	"	"	"	5.00
SE SW	35	3S	2E	20.00
SW SW	"	"	"	15.00
NW SW	"	"	"	6.00
NE SE	34	3S	3E	4.00
NW SE	"	"	"	20.00
SE NW	35	3S	2E	39.00
SW NW	"	"	"	30.00

CURAY VALLEY PROJECT

Subdivision	Section	Township	Range	Acres
NE NW	35	3S	2E	40.00
NW NE	"	"	"	27.00
NW NW	"	"	"	40.00
SE NE	34	3S	2E	12.00
SW SE	27	3S	2E	17.00
SW SW	26	3S	2E	40.00
NE NW	27	3S	2E	9.00
NE NE	"	"	"	40.00
NW NE	26	3S	2E	20.00
NE NW	"	"	"	14.00
SE SE	30	4S	3E	24.00
NE SE	"	"	"	36.00
NE NE	"	"	"	8.00
SW NW	29	4S	3E	7.00
NW SW	"	"	"	40.00
SW SW	"	"	"	40.00
SE SW	"	"	"	30.00
NE SW	"	"	"	15.00
SE SW	32	4S	3E	30.00
NW SW	"	"	"	10.00
SW NW	"	"	"	34.00
NW NW	"	"	"	40.00
NE NW	"	"	"	10.00
SE SE	13	4S	2E	8.00
SW SW	18	4S	3E	3.00
NE SE	13	4S	2E	27.00
NW SE	"	"	"	24.00
SW NE	"	"	"	27.00
SE NE	"	"	"	14.00
NW NE	"	"	"	24.00
NE NW	"	"	"	8.00
SW SE	12	4S	2E	7.00
NW NW	"	"	"	20.00
Total				2,413.00

INDIAN OWNED LANDS LYING EAST OF GREEN RIVER, FOR WHICH WATER RIGHT APPLICATION NOS. 4356, 712 AND 577 WERE FILED WITH THE STATE OF UTAH TO BE SERVED FROM WHITE RIVER.

GROUP (6) LANDS

WATER RIGHT CLAIMS
WHITE RIVER
Application No. 4356

Subdivision	Section	Township	Range	Acres
SW NW	6	9S	22E	27.00
SE NW	"	"	"	15.00
NE SW	"	"	"	28.00
SE SW	"	"	"	30.00
NE NW	7	9S	22E	20.00
NW SW	31	8S	21E	40.00
NE SW	"	"	"	40.00
NW SE	"	"	"	40.00
NE SE	"	"	"	40.00
SE SE	"	"	"	40.00
SW SE	"	"	"	40.00
SE SW	"	"	"	40.00
SW SW	"	"	"	40.00
SW SW	32	8S	21E	37.00
SE SW	"	"	"	40.00
SW SE	"	"	"	31.00
SE SE	"	"	"	40.00
SW SW	33	8S	21E	40.00
SE SW	"	"	"	40.00
SW SE	"	"	"	40.00
SE SE	"	"	"	40.00
NE SE	34	8S	21E	8.00
NW SE	"	"	"	6.00
NE SW	"	"	"	3.00
NW SW	"	"	"	1.00
SW SW	"	"	"	40.00
SE SW	"	"	"	39.00
SW SE	"	"	"	40.00
SE SE	"	"	"	40.00
NW SE	35	8S	21E	5.00

Subdivision	Section	Township	Range	Acres
NE SW	35	8S	21E	17.00
NW SW	"	"	"	12.00
SW SW	"	"	"	40.00
SE SW	"	"	"	40.00
SW SE	"	"	"	38.00
SE SE	"	"	"	33.00
SW SW	36	8S	21E	34.00
SE SW	"	"	"	27.00
SW SE	"	"	"	17.00
NW NE	1	9S	21E	34.00
NE NW	"	"	"	38.00
NW NW	"	"	"	20.00
SW NW	"	"	"	15.00
SE NW	"	"	"	16.00
SW NE	"	"	"	36.00
SE NE	"	"	"	39.00
NE SE	"	"	"	14.00
NW NE	2	9S	21E	16.00
NE NW	"	"	"	39.00
NW NW	"	"	"	33.00
SE NW	"	"	"	9.00
NE NE	3	9S	21E	34.00
NW NE	"	"	"	37.00
NE NW	"	"	"	40.00
NW NW	"	"	"	34.00
SE NW	"	"	"	29.00
NE NE	4	9S	21E	33.00
NW NE	"	"	"	39.00
NE NW	"	"	"	40.00
NW NW	"	"	"	35.00
SW NW	"	"	"	36.00
SE NW	"	"	"	40.00
SW NE	"	"	"	11.00
NE SW	"	"	"	24.00
NW SW	"	"	"	26.00

Subdivision	Section	Township	Range	Acres
NE NE	5	9S	21E	36.00
NW NE	"	"	"	36.00
NE NW	"	"	"	35.00
NW NW	"	"	"	34.00
SW NW	"	"	"	40.00
SE NW	"	"	"	35.00
SW NE	"	"	"	40.00
SE NE	"	"	"	40.00
NE SE	"	"	"	31.00
NW SE	"	"	"	12.00
NE SW	"	"	"	11.00
NW SW	"	"	"	40.00
SW SW	"	"	"	16.00
SE SW	"	"	"	16.00
NE NE	6	9S	21E	30.00
NW NE	"	"	"	40.00
NE NW	"	"	"	39.00
NW NW	"	"	"	15.00
SW NW	"	"	"	37.00
SE NW	"	"	"	36.00
SW NE	"	"	"	38.00
SE NE	"	"	"	31.00
NE SE	"	"	"	40.00
NW SE	"	"	"	39.00
NE SW	"	"	"	24.00
NW SW	"	"	"	21.00
SW SE	"	"	"	20.00
SE SE	"	"	"	25.00
SE NW	33	8S	20E	40.00
SW NE	"	"	"	40.00
SE NE	"	"	"	40.00
NE SE	"	"	"	40.00
NW SE	"	"	"	40.00
NE SW	"	"	"	40.00
NW SW	"	"	"	34.00

93

Subdivision	Section	Township	Range	Acres
SE SW	33	8S	20E	40.00
SW SE	"	"	"	40.00
SE SE	"	"	"	40.00
NE NW	34	8S	20E	7.00
NW NW	"	"	"	33.00
SW NW	"	"	"	40.00
SE NW	"	"	"	34.00
SW NE	"	"	"	17.00
SE NE	"	"	"	12.00
NE SE	"	"	"	32.00
NW SE	"	"	"	39.00
NE SW	"	"	"	40.00
NW SW	"	"	"	40.00
SW SW	"	"	"	38.00
SE SW	"	"	"	35.00
SW SE	"	"	"	35.00
SE SE	"	"	"	40.00
NW SW	35	8S	20E	36.00
NE SW	"	"	"	36.00
NW SE	"	"	"	28.00
NE SE	"	"	"	15.00
SE SE	"	"	"	37.00
SW SE	"	"	"	37.00
SE SW	"	"	"	40.00
SW SW	"	"	"	40.00
SE NE	36	8S	20E	9.00
NW SW	"	"	"	18.00
NE SW	"	"	"	25.00
NW SE	"	"	"	40.00
NE SE	"	"	"	40.00
SE SE	"	"	"	31.00
SW SE	"	"	"	34.00
SE SW	"	"	"	29.00
SW SW	"	"	"	40.00

Subdivision	Section	Township	Range	Acres
NE NE	1	9S	20E	4.00
NW NE	"	"	"	40.00
NE NW	"	"	"	40.00
NW NW	"	"	"	40.00
SW NW	"	"	"	40.00
SE NW	"	"	"	40.00
SW NE	"	"	"	40.00
NE NE	2	9S	20E	40.00
NW NE	"	"	"	40.00
NE NW	"	"	"	40.00
NW NW	"	"	"	40.00
SW NW	"	"	"	40.00
SE NW	"	"	"	40.00
SW NE	"	"	"	40.00
SE NE	"	"	"	40.00
NE NE	3	9S	20E	40.00
NW NE	"	"	"	40.00
NE NW	"	"	"	40.00
NW NW	"	"	"	40.00
SW NW	"	"	"	40.00
SE NW	"	"	"	40.00
SW NE	"	"	"	40.00
SE NE	"	"	"	40.00
NE NE	4	9S	20E	34.00
NW NE	"	"	"	39.00
NE NW	"	"	"	40.00
NW NW	"	"	"	33.00
SW NW	"	"	"	35.00
SE NW	"	"	"	34.00
SW NE	"	"	"	38.00
SE NE	"	"	"	40.00
Total				5360.00

WHITE RIVER

Group 6

(1)

Subdivision	Section	Township	Range	A C R E S Original	Supplemental	Total
NW SE	35	8S	21E	5.00	20.00	25.00
SE SE	35	8S	21E	33.00	7.00	40.00
SW SW	36	8S	21E	34.00	3.00	37.00
NE SE	1	9S	21E	14.00	21.00	35.00
SE SW	5	9S	21E	16.00	24.00	40.00
SW SW	5	9S	21E	16.00	24.00	40.00
SE NW	6	9S	22E	15.00	25.00	40.00
NE SW	6	9S	22E	28.00	12.00	40.00
SE SW	6	9S	22E	30.00	10.00	40.00
SE NE	34	8S	20E	12.00	15.00	27.00
SW NE	34	8S	20E	17.00	23.00	40.00
TOTAL					184.00	

INDIAN OWNED LANDS LYING EAST OF GREEN RIVER, FOR WHICH A WATER RIGHT IS CLAIMED UNDER THE " WINTER'S DOCTRINE."

UINTAH AND OURAY RESERVATION
UTAH

GROUP (7) LANDS

WATER RIGHT CLAIMS
GREEN RIVER

Subdivision	Section	Township	Range	Acres
NE NE	1	9S	19E	16.00
SE NE	"	"	"	40.00
SW NE	"	"	"	12.00
NE SE	"	"	"	40.00
NW SE	"	"	"	18.00
SE SE	"	"	"	40.00
SW SE	"	"	"	24.00
NE NE	12	9S	19E	40.00
NW NE	"	"	"	38.00
SE NE	"	"	"	40.00
SW NE (Lot 4)	"	"	"	44.00
NE SE	"	"	"	40.00
NW SE	"	"	"	40.00
NE SW	"	"	"	5.00
SE SE	"	"	"	5.00
SW SE	"	"	"	38.00
SE SW	"	"	"	34.00
NW NW	6	9S	20E	5.00
SW NW (Lot 2)	"	"	"	47.00
NE SW	"	"	"	10.00
NW SW (Lot 3)	"	"	"	64.00
SE SW	"	"	"	39.00
SW SW (Lot 8)	"	"	"	66.00
NW NW (Lot 1)	7	9S	20E	66.00
SW NW (Lot 2)	"	"	"	67.00
NW SW (Lot 3)	"	"	"	68.00
SW SW (Lot 4)	"	"	"	68.00
NW NW (Lot 1)	18	9S	20E	68.00
SW NW (Lot 2)	"	"	"	68.00
NW SW (Lot 3)	"	"	"	69.00
SW SW (Lot 4)	"	"	"	68.00

GREEN RIVER

Subdivision	Section	Township	Range	Acres
NE SE	12	8S	20E	40.00
NW SE	"	"	"	40.00
NE SW	"	"	"	40.00
NW SW (Lot 1)	"	"	"	37.00
SW SW (Lot 2)	"	"	"	31.00
SE SW	"	"	"	40.00
SW SE	"	"	"	40.00
SE SE	"	"	"	40.00
NW NW (Lot 1)	13	8S	20E	21.00
SW NW (Lot 2)	"	"	"	12.00
NW SW (Lot 3)	"	"	"	15.00
SW SW (Lot 4)	"	"	"	27.00
NE NE	"	"	"	40.00
NW NE	"	"	"	40.00
NE NW	"	"	"	40.00
SE NW	"	"	"	40.00
SW NE	"	"	"	40.00
SE NE	"	"	"	40.00
NE SE	"	"	"	40.00
NW SE	"	"	"	40.00
NE SW	"	"	"	40.00
SE SW	"	"	"	40.00
SW SE	"	"	"	40.00
SE SE	"	"	"	40.00
NE SE (Lot 8)	22	8S	20E	25.00
NW SE (Lot 7)	"	"	"	25.00
NE SW (Lot 6)	"	"	"	29.00
NW SW (Lot 5)	"	"	"	20.00
SE SE	"	"	"	40.00
SW SE	"	"	"	40.00
SE SW	"	"	"	40.00
SW SW	"	"	"	40.00
NE NE (Lot 1)	23	8S	20E	12.00
SE NE (Lot 7)	"	"	"	30.00
SW NE (Lot 6)	"	"	"	16.00

GREEN RIVER

Subdivision	Section	Township	Range	Acres
NE SW (Lot 8)	23	8S	20E	30.00
NW SW (Lot 9)	"	"	"	28.00
SW SW	"	"	"	35.00
NE NW	24	8S	20E	10.00
NW NW	"	"	"	30.00
NW NW	26	8S	20E	25.00
NE NE	27	8S	20E	40.00
NW NE	"	"	"	40.00
NE NW	"	"	"	40.00
SE NE (Lot 2)	"	"	"	20.00
SW NE	"	"	"	40.00
SE NW (Lot 3)	"	"	"	25.00
NW SE	"	"	"	30.00
NE SW (Lot 4)	"	"	"	13.00
SE SW (Lot 5)	"	"	"	20.00
SW SW (Lot 6)	"	"	"	4.00
NW SW (Lot 3)	7	8S	21E	38.00
SW SW (Lot 4)	"	"	"	39.00
SW SW (Lot 4)	19	8S	21E	39.00
SE SW	"	"	"	40.00
SW SE	"	"	"	40.00
SE SE	"	"	"	40.00
SW SW	20	8S	21E	4.00
NW NW	29	8S	21E	10.00
SW NW	"	"	"	3.00
NE NE	30	8S	21E	40.00
NW NE	"	"	"	40.00
NE NW	"	"	"	40.00
NW NW (Lot 1)	"	"	"	39.00
SW NW (Lot 2)	"	"	"	39.00
SE NW	"	"	"	40.00
SW NE	"	"	"	40.00
SE NE	"	"	"	40.00
NE SE	"	"	"	5.00
NW SE	"	"	"	30.00
NE SW	"	"	"	40.00
NW SW (Lot 3)	"	"	"	39.00

GREEN RIVER

Subdivision	Section	Township	Range	Acres
SW SW (Lot 4)	30	8S	21E	5.00
SE SW	"	"	"	10.00
Total				3,597.00

GREEN RIVER

Group 7

Supplemental Claims Filed December 20, 1968

Subdivision	Section	Township	Range	A C R E S Supplemental	A C R E S Original
Original claims filed June 5, 1962					3,597.00
SW NE (Lot 5)	14	6S	22E	19.00	
NE NW (Lot 3)	14	6S	22E	35.00	
NW NW	14	6S	22E	40.00	
SE NW (Lot 4)	14	6S	22E	28.00	
SW NW	14	6S	22E	40.00	
NW SW (Lot 8)	14	6S	22E	28.00	
NE SE (Lot 3)	15	6S	22E	33.00	
NW SE (Lot 4)	15	6S	22E	22.00	
SE NE	15	6S	22E	40.00	
SW NE	15	6S	22E	40.00	
NE SE	23	8S	20E	20.00	
SE SE	23	8S	20E	40.00	
SW SE	23	8S	20E	20.00	
NW SW	24	8S	20E	10.00	
SW SW	24	8S	20E	30.00	
NW NW	25	8S	20E	30.00	
SW NW	25	8S	20E	8.00	
NE NE	26	8S	20E	40.00	
NW NE	26	8S	20E	40.00	
SE NE	26	8S	20E	36.00	
SW NE	26	8S	20E	40.00	
NE SE	26	8S	20E	5.00	
NW SE	26	8S	20E	16.00	
NE NW	26	8S	20E	24.00	
SE NW	26	8S	20E	38.00	
SW NW	26	8S	20E	20.00	
NE SW	26	8S	20E	15.00	
NW SW	26	8S	20E	20.00	
Subtotal				777.00	777.00
Total					4,374.00

WATER RIGHT CLAIMS
WILLOW CREEK

Subdivision	Section	Township	Range	Acres
SE NE	11	11S	20E	20.00
SW NE	"	"	"	15.00
SE NE	29	14S	21E	15.00
NE SE	"	"	"	8.00
SE SW	"	"	"	3.00
NE NW-	30	11S	21E	3.00
SW SW	32	14S	21E	20.00
SE SW	"	"	"	10.00
NE SE	12	12S	20E	4.00
NW SE	"	"	"	7.00
NE SW	"	"	"	3.00
SE SW	"	"	"	1.00
SW SE	12	12S	20E	19.00
SE SE	"	"	"	7.00
NE NE	13	12S	20E	12.00
NW NE	"	"	"	13.00
SW NE	"	"	"	5.00
SE NE	"	"	"	20.00
NE SE	"	"	"	15.00
SE SE	"	"	"	3.00
SW NW	18	12S	21E	7.00
NW SW	"	"	"	17.00
NE SW	"	"	"	1.00
SE SW	"	"	"	8.00
SW SW	"	"	"	20.00
NE NW	19	12S	21E	12.00
NW NW	"	"	"	15.00
SW NW	"	"	"	10.00
SE NW	"	"	"	9.00

WILLOW CREEK

Subdivision	Section	Township	Range	Acres
SW NW	29	12S	21E	7.00
NW SW	"	"	"	7.00
NE SW	"	"	"	14.00
NW SE	"	"	"	6.00
SW SE	"	"	"	11.00
SE SW	"	"	"	2.00
NE NE	30	12S	21E	3.00
NW NE	"	"	"	16.00
NE NW	"	"	"	4.00
SW NE	"	"	"	6.00
SE NE	"	"	"	10.00
NE NW	33	12S	21E	2.00
NW NW	"	"	"	9.00
SW NW	"	"	"	10.00
SE NW	"	"	"	20.00
SW NE	"	"	"	13.00
NW SE	"	"	"	13.00
NE SW	"	"	"	3.00
NE SE	"	"	"	16.00
SE SE	"	"	"	9.00
SW SW	34	12S	21E	16.00
NE NW	3	13S	21E	11.00
NW NW	"	"	"	13.00
SW NW	"	"	"	1.00
SE NW	"	"	"	17.00
SW NE	"	"	"	5.00
NW SE	"	"	"	11.00
NE SW	"	"	"	13.00
SE SW	"	"	"	1.00
SW SE	"	"	"	5.00
NW NE	10	13S	21E	2.00
NE NW	"	"	"	3.00
SE NE	"	"	"	12.00

WILLOW CREEK

Subdivision	Section	Township	Range	Acres
SW NE	10	13S	21E	1.00
NW SE	"	"	"	11.00
NE SE	"	"	"	2.00
SE SE	"	"	"	7.00
SW SE	"	"	"	13.00
NE NE	15	13S	21E	7.00
NW NE	"	"	"	9.00
SW NE	"	"	"	6.00
SE NE	"	"	"	7.00
NE SE	"	"	"	2.00
NW SE	"	"	"	1.00
NW SE	19	12S	21E	4.00
NE SE	"	"	"	4.00
SE SE	"	"	"	18.00
SW SE	33	10S	20E	10.00
NW SE	"	"	"	12.00
SE NE	"	"	"	11.00
NE NE	"	"	"	12.00
SE SE	28	10S	20E	10.00
NE SE	"	"	"	20.00
SW SE	20	14S	21E	3.00
NW NE	29	14S	21E	7.00
SW SW (Lot 4)	19	11S	21E	4.00
NW NW (Lot 1) NEW	30	11S	21E	20.00
SW NW (Lot 2)	"	"	"	13.00
SE NW	"	"	"	15.00
NE SW	"	"	"	30.00
SW SW (Lot 4)	"	"	"	7.00
SE SW	"	"	"	27.00
NW NE	32	14S	21E	20.00
NE NW	"	"	"	7.00

WILLOW CREEK

Subdivision	Section	Township	Range	Acres
SW NE	32	14S	21E	2.00
SE NW	"	"	"	15.00
NE SE	"	"	"	10.00
NE SW	"	"	"	7.00
Total				954.00

WATER RIGHT CLAIMS
BITTER CREEK

Subdivision	Section	Township	Range	Acres
SE NW	27	13S	24E	4.00
NW SE	"	"	"	5.00
NE SW	"	"	"	5.00
SW SE	"	"	"	3.00
SE SE	"	"	"	7.00
NE NE	34	14S	24E	15.00
NW NE	"	"	"	2.00
SE NE	"	"	"	1.00
NW SW	32	14S	25E	2.00
NE SW	"	"	"	3.00
SE SW	"	"	"	5.00
SW SW	"	"	"	2.00
SW SW	4	15S	25E	5.00
SE SW	"	"	"	5.00
SW SE	"	"	"	5.00
SE SE	"	"	"	2.00
NW NE	5	15S	25E	5.00
NE NW	"	"	"	5.00
SW NE	"	"	"	10.00
NE SE	"	"	"	6.00
NW SE	"	"	"	2.00
SE SE	"	"	"	2.00
NW NW	10	15S	25E	8.00
SW NW	"	"	"	9.00
SE NW	"	"	"	10.00
SW NE	"	"	"	3.00
NE SE	"	"	"	8.00
NW SE	"	"	"	15.00
NE SW	"	"	"	2,00
SE SE	"	"	"	1.00
NE SW	11	15S	25E	2.00
NW SW	"	"	"	5.00

BITTER CREEK

Subdivision	Section	Township	Range	Acres
SW SW	11	15S	25E	3.00
SE SW	"	"	"	7.00
SW SE	"	"	"	10.00
SE SE	"	"	"	7.00
SW SW	12	15S	25E	3.00
NE NW	13	15S	25E	5.00
NW NW	"	"	"	7.00
NE NE	14	15S	25E	6.00
NE NE	9	15S	25E	10.00
NW NE	"	"	"	5.00
NE NW	"	"	"	3.00
SE NE	"	"	"	2.00
SW NW	18	14S	25E	3.00
SE NW	"	"	"	1.00
NE SW	"	"	"	1.00
NW SW	"	"	"	7.00
SW SW	"	"	"	5.00
NE NW	19	14S	25E	5.00
NW NW	"	"	"	10.00
SW NW	"	"	"	3.00
Total				267.00

WATER RIGHT CLAIMS
SWEET WATER CREEK (Tributary to Bitter Creek)

Subdivision	Section	Township	Range	Acres
SW SW	21	14S	24E	11.00
NW NW	28	14S	24E	14.00
SW NW	"	"	"	7.00
NW SW	"	"	"	3.00
SE SW	3	15S	24E	1.00
SW SW	"	"	"	10.00
NE NW	10	15S	24E	6.00
NW NW	"	"	"	21.00
SW NW	"	"	"	13.00
SE NW	"	"	"	6.00
Total				92.00

WATER RIGHT CLAIMS
HILL CREEK (Tributary to Willow Creek)

Subdivision	Section	Township	Range	Acres
NE NE	24	11S	19E	15.00
NW NE	"	"	"	2.00
SW NE	"	"	"	20.00
SE NE	"	"	"	5.00
NW SE	"	"	"	16.00
NE SW	"	"	"	10.00
NE NE	1	13S	19E	5.00
SE NE	"	"	"	7.00
NE SE	"	"	"	2.00
SE SE	"	"	"	10.00
NW NW	6	13S	20E	5.00
SW NW	"	"	"	4.00
NW SW	"	"	"	3.00
SW SW	"	"	"	2.00
SE SE	24	13S	19E	5.00
NE NE	25	13S	19E	15.00
NE SW	36	14S	19E	15.00
SE SW	"	"	"	10.00
NW NE	1	15S	19E	1.00
NE NW	"	"	"	2.00
Total				154.00

WATER RIGHT CLAIMS
WHITE RIVER

Subdivision	Section	Township	Range	Acres
SE SW	2	10S	22E	15.00
SW SW	"	"	"	2.00
SW SE	12	10S	23E	1.00
NW NE	13	10S	23E	10.00
NE NW	"	"	"	3.00
SE NW	"	"	"	1.00
SE SE	23	9S	25E	3.00
SW SE	"	"	"	1.00
SE SW	"	"	"	2.00
NE NW	24	9S	25E	5.00
NW NW	"	"	"	1.00
SW NW	"	"	"	6.00
SE NW	"	"	"	7.00
NW SW	"	"	"	5.00
SW SW	"	"	"	2.00
SE SW	"	"	"	1.00
NE NE	26	9S	25E	2.00
NW NE	"	"	"	3.00
NE NW	"	"	"	4.00
NE SW	27	9S	25E	3.00
SE SE	32	9S	25E	3.00
SW SE	"	"	"	1.00
NE SE	33	9S	25E	3.00
NW SE	"	"	"	5.00
SE SE	"	"	"	2.00
SW SW	"	"	"	5.00
SE SW	"	"	"	5.00
SW SE	"	"	"	3.00
SE SE	"	"	"	2.00
NW SW	34	9S	25E	2.00

WATER RIGHT CLAIMS
WHITE RIVER

Subdivision	Section	Township	Range	Acres
SW SW	34	9S	25E	1.00
NW NE	5	10S	25E	3.00
NE NW	"	"	"	1.00
SE NW	"	"	"	2.00
SE NE	2	10S	24E	15.00
NW NE	25	8S	21E	10.00
SW NW	"	"	"	20.00
SE NW	"	"	"	15.00
SW NE	"	"	"	30.00
NE SE	"	"	"	36.00
NW SW	"	"	"	37.00
SW SW	"	"	"	15.00
SE SW	"	"	"	33.00
SW SE	"	"	"	40.00
SE SE	"	"	"	40.00
NE SE	26	8S	21E	5.00
SW SE	"	"	"	15.00
NW SE	"	"	"	5.00
NE NE	36	8S	21E	38.00
NW NE	"	"	"	36.00
NE NW	"	"	"	23.00
NW NW	"	"	"	10.00
SE NE	"	"	"	22.00
SE SE	"	"	"	17.00
NE SE	30	8S	22E	5.00
NW SE	"	"	"	5.00
NW SW (Lot 3)	"	"	"	36.00
SE SE	"	"	"	15.00
NE NE	31	8S	22E	34.00
SE NE	"	"	"	40.00
NE SE	"	"	"	40.00
NW SE	"	"	"	40.00
NE SW	"	"	"	40.00
NW SW (Lot 3)	"	"	"	15.00

WATER RIGHT CLAIMS
WHITE RIVER

Subdivision	Section	Township	Range	Acres
SW SW (Lot 4)	31	8S	22E	39.00
SW SE	"	"	"	40.00
SE SE	"	"	"	40.00
SE SW	"	"	"	40.00
NE SW	32	8S	22E	38.00
NW SW	"	"	"	40.00
SW SW	"	"	"	40.00
SE SW	"	"	"	40.00
NE NE (Lot 1)	1	9S	21E	43.00
SE NW	5	9S	22E	40.00
NE SW	"	"	"	18.00
NW SW	"	"	"	16.00
NE NW (Lot 3)	6	9S	22E	38.00
NW NW (Lot 4)	"	"	"	29.00
SE NE	"	"	"	35.00
NE SE	"	"	"	5.00
NW SW (Lot 6)	"	"	"	15.00
Total				1,273.00

mr. Decker

WHITE RIVER

Group 7

(1)

Subdivision	Section	Township	Range	A C R E S		
				Original	Supplemental	Total
NW NE	25	8S	21E	10.00	12.00	22.00
SW NE	25	8S	21E	30.00	10.00	40.00
SE NW	25	8S	21E	15.00	25.00	40.00
SW NW	25	8S	21E	20.00	15.00	35.00
NE SE	26	8S	21E	5.00	15.00	20.00
NW NE	36	8S	21E	36.00	3.00	39.00
NE NW	36	8S	21E	23.00	6.00	29.00
NW SW	6	9S	22E	15.00	15.00	30.00
TOTAL					101.00	

WHITE RIVER
Group 7

Supplemental claims filed December 20, 1968

Subdivision	Section	Township	Range	A C R E S Supplemental	Original
Original claims filed June 5, 1962					1,273.00
SW SW	33	8S	20E	40.00	
SE NE	34	8S	20E	15.00	
SW NE	34	8S	20E	23.00	
NE NE	35	8S	20E	40.00	
NW NE	35	8S	20E	24.00	
SE NE	35	8S	20E	40.00	
SW NE	35	8S	20E	35.00	
NE NW	35	8S	20E	9.00	
SE NW	35	8S	20E	30.00	
SW NW	35	8S	20E	28.00	
NE NE	36	8S	20E	22.00	
NW NE	36	8S	20E	10.00	
SE NE	36	8S	20E	20.00	
SW NE	36	8S	20E	15.00	
NW NW	36	8S	20E	38.00	
SE NW	36	8S	20E	37.00	
SW NW	36	8S	20E	33.00	
NE SE	1	9S	20E	40.00	
NW SE	1	9S	20E	40.00	
SE SE	1	9S	20E	37.00	
SW SE	1	9S	20E	25.00	
NE SW	1	9S	20E	30.00	
SE SW	1	9S	20E	25.00	
NE NE	12	9S	20E	10.00	
NW NE	12	9S	20E	25.00	
NE NW	12	9S	20E	22.00	
NE SE	22	8S	21E	40.00	
NW SE	22	8S	21E	40.00	
SE SE	22	8S	21E	40.00	

WHITE RIVER
Group 7

Supplemental claims filed December 20, 1968

Subdivision	Section	Township	Range	A C R E S Supplemental	Original
SW SE	22	8S	21E	40.00	
NE SE	23	8S	21E	39.00	
NW SE	23	8S	21E	38.00	
SE SE	23	8S	21E	40.00	
SW SE	23	8S	21E	40.00	
NE SW	23	8S	21E	35.00	
NW SW	23	8S	21E	38.00	
SE SW	23	8S	21E	40.00	
SW SW	23	8S	21E	40.00	
NW SE	24	8S	21E	30.00	
SE SE	24	8S	21E	15.00	
SW SE	24	8S	21E	40.00	
NE SW	24	8S	21E	40.00	
NW SW	24	8S	21E	38.00	
SE SW	24	8S	21E	40.00	
SW SW	24	8S	21E	40.00	
NE NE	25	8S	21E	36.00	
SE NE	25	8S	21E	40.00	
NE NW	25	8S	21E	20.00	
NW NW	25	8S	21E	12.00	
NE SW	25	8S	21E	40.00	
NW SE	25	8S	21E	40.00	
NE NE	26	8S	21E	16.00	
NW NE	26	8S	21E	30.00	
SE NE	26	8S	21E	2.00	
SE SE	26	8S	21E	37.00	
NE NW	26	8S	21E	40.00	
NW NW	26	8S	21E	40.00	
SE NW	26	8S	21E	20.00	
SW NW	26	8S	21E	40.00	

WHITE RIVER
Group 7

Supplemental claims filed December 20, 1968

Subdivision	Section	Township	Range	A C R E S Supplemental	A C R E S Original
NE SW	26	8S	21E	5.00	
NW SW	26	8S	21E	40.00	
SE SW	26	8S	21E	8.00	
SW SW	26	8S	21E	40.00	
NE NE	27	8S	21E	40.00	
NW NE	27	8S	21E	40.00	
SE NE	27	8S	21E	40.00	
SW NE	27	8S	21E	40.00	
NE SE	27	8S	21E	40.00	
NW SE	27	8S	21E	40.00	
SE SE	27	8S	21E	40.00	
SW SE	27	8S	21E	40.00	
NE NW	27	8S	21E	40.00	
NW NW	27	8S	21E	40.00	
SE NW	27	8S	21E	40.00	
SW NW	27	8S	21E	40.00	
NE SW	27	8S	21E	40.00	
NW SW	27	8S	21E	40.00	
SE SW	27	8S	21E	40.00	
SW SW	27	8S	21E	40.00	
NE NE	28	8S	21E	40.00	
NW NE	28	8S	21E	40.00	
SE NE	28	8S	21E	40.00	
SW NE	28	8S	21E	40.00	
NE SE	28	8S	21E	40.00	
NW SE	28	8S	21E	40.00	
SE SE	28	8S	21E	40.00	
SW SE	28	8S	21E	40.00	
NE NW	28	8S	21E	40.00	
NW NW	28	8S	21E	40.00	

WHITE RIVER
Group 7

Supplemental claims filed December 20, 1968

Subdivision	Section	Township	Range	A C R E S Supplemental	Original
SE NW	28	8S	21E	40.00	
SW NW	28	8S	21E	40.00	
NE SW	28	8S	21E	40.00	
NW SW	28	8S	21E	40.00	
SE SW	28	8S	21E	40.00	
SW SW	28	8S	21E	40.00	
NE NE	29	8S	21E	23.00	
SE NE	29	8S	21E	40.00	
SW NE	29	8S	21E	35.00	
NE SE	29	8S	21E	40.00	
NW SE	29	8S	21E	40.00	
SE SE	29	8S	21E	40.00	
SW SE	29	8S	21E	40.00	
SE NW	29	8S	21E	15.00	
NE SW	29	8S	21E	40.00	
NW SW	29	8S	21E	25.00	
SE SW	29	8S	21E	40.00	
SW SW	29	8S	21E	40.00	
SE SE	30	8S	21E	36.00	
NE NE	31	8S	21E	38.00	
NW NE	31	8S	21E	32.00	
SE NE	31	8S	21E	15.00	
SW NE	31	8S	21E	19.00	
NE NW	31	8S	21E	8.00	
NW NW	31	8S	21E	29.00	
SE NW	31	8S	21E	15.00	
SW NW	31	8S	21E	34.00	
NE NE	32	8S	21E	23.00	
NW NE	32	8S	21E	30.00	
NE NW	32	8S	21E	37.00	

WHITE RIVER
Group 7

Supplemental claims filed December 20, 1968

Subdivision	Section	Township	Range	A C R E S Supplemental	Original
NW NW	32	8S	21E	23.00	
NW SE	32	8S	21E	30.00	
NW SW	32	8S	21E	22.00	
NE SE	33	8S	21E	8.00	
NW SE	33	8S	21E	13.00	
NE NE	33	8S	21E	37.00	
NW NE	33	8S	21E	34.00	
NE NW	33	8S	21E	30.00	
NW NW	33	8S	21E	25.00	
NE NE	34	8S	21E	40.00	
NW NE	34	8S	21E	40.00	
SE NE	34	8S	21E	37.00	
SW NE	34	8S	21E	9.00	
NE NW	34	8S	21E	34.00	
NW NW	34	8S	21E	32.00	
NE NE	35	8S	21E	22.00	
NW NE	35	8S	21E	10.00	
SE NE	35	8S	21E	36.00	
SW NE	35	8S	21E	18.00	
NE SE	35	8S	21E	35.00	
NE NW	35	8S	21E	30.00	
NW NW	35	8S	21E	40.00	
SE NW	35	8S	21E	33.00	
SW NW	35	8S	21E	36.00	
NW SE	36	8S	21E	23.00	
SW NE	36	8S	21E	5.00	
NE SE	36	8S	21E	36.00	
SE NW	36	8S	21E	22.00	
SW NW	36	8S	21E	15.00	
NE SW	36	8S	21E	33.00	

WHITE RIVER
Group 7

Supplemental claims filed December 20, 1968

Subdivision	Section	Township	Range	A C R E S Supplemental	Original
NW SW	36	8S	21E	4.00	
NW SE	1	9S	21E	10.00	
NE SW	1	9S	21E	20.00	
NW SW	1	9S	21E	22.00	
NE NE	2	9S	21E	35.00	
SE NE	2	9S	21E	40.00	
SW NE	2	9S	21E	38.00	
NE SE	2	9S	21E	24.00	
NW SE	2	9S	21E	6.00	
SW NW	2	9S	21E	34.00	
SE NE	3	9S	21E	20.00	
SW NE	3	9S	21E	35.00	
SW NW	3	9S	21E	10.00	
NW SW	3	9S	21E	38.00	
SW SW	3	9S	21E	20.00	
SE NE	4	9S	21E	30.00	
NE SE	4	9S	21E	40.00	
NW SE	4	9S	21E	37.00	
SE SE	4	9S	21E	15.00	
SW SE	4	9S	21E	5.00	
SE SW	4	9S	21E	5.00	
SW SW	4	9S	21E	16.00	
NE NW	8	9S	21E	30.00	
NW NW	8	9S	21E	34.00	
SE NE	19	8S	22E	40.00	
SW NE	19	8S	22E	40.00	
NE SE	19	8S	22E	40.00	
NW SE	19	8S	22E	40.00	
SE SE	19	8S	22E	36.00	
SW SE	19	8S	22E	37.00	

WHITE RIVER
Group 7

Supplemental claims filed December 20, 1968

Subdivision	Section	Township	Range	A C R E S Supplemental	Original
SE NW	19	8S	22E	35.00	
SW NW	19	8S	22E	30.00	
NE SW	19	8S	22E	40.00	
NW SW	19	8S	22E	40.00	
SE SW	19	8S	22E	40.00	
SW SW	19	8S	22E	40.00	
SW NE	30	8S	22E	10.00	
SW SE	30	8S	22E	25.00	
NE NW	30	8S	22E	32.00	
NW NW	30	8S	22E	40.00	
SE NW	30	8S	22E	20.00	
SW NW	30	8S	22E	36.00	
NE SW	30	8S	22E	35.00	
SE SW	30	8S	22E	27.00	
SW SW	30	8S	22E	40.00	
NW NE	31	8S	22E	40.00	
SW NE	31	8S	22E	40.00	
NE NW	31	8S	22E	40.00	
NW NW	31	8S	22E	40.00	
SE NW	31	8S	22E	40.00	
SW NW	31	8S	22E	40.00	
SE NW	32	8S	22E	15.00	
SW NW	32	8S	22E	15.00	
NE NW	5	9S	22E	35.00	
NW NW	5	9S	22E	40.00	
SW NW	5	9S	22E	40.00	
SE SW	5	9S	22E	18.00	
SW SW	5	9S	22E	21.00	
NE NW	5	9S	22E	35.00	
NW NW	5	9S	22E	40.00	

WHITE RIVER
Group 7

Supplemental claims filed December 20, 1968

Subdivision	Section	Township	Range	A C R E S Supplemental	A C R E S Original
SW NW	5	9S	22E	40.00	
NE NE	6	9S	22E	35.00	
NW NE	6	9S	22E	20.00	
SW NE	6	9S	22E	8.00	
NW SE	6	9S	22E	22.00	
SE SE	6	9S	22E	8.00	
SW SE	6	9S	22E	23.00	
SW SW	6	9S	22E	10.00	
NE NE	6	9S	22E	35.00	
NW NE	6	9S	22E	20.00	
SW NE	6	9S	22E	8.00	
NW SW	6	9S	22E	22.00	
SW SW	6	9S	22E	23.00	
NE NE	7	9S	22E	20.00	
NW NE	7	9S	22E	14.00	
NE NW	8	9S	22E	20.00	
NW NW	8	9S	22E	22.00	
			Sub-total	6,894.00	1,273.00
					6,894.00
			TOTAL		8,167.00

UINTAH INDIAN IRRIGATION PROJECT
LAND FOR WHICH A WATER RIGHT HAS
BEEN CERTIFIED BY THE STATE OF
UTAH AND DECREED BY THE FEDERAL
COURT.

GROUP (1) LANDS

HARMS CANAL CERTIFICATE NO. 1176

Subdivision	Section	Township	Range	Acres
SE SW NE	6	1S	1E	10.00
SW SE NE	"	"	"	4.00
W/2 NE SE	"	"	"	20.00
NE NW SE	"	"	"	10.00
SW NW	8	1S	1E	40.00
SE NW	"	"	"	40.00
NE SW	"	"	"	40.00
NW SW	"	"	"	40.00
SW SW	"	"	"	40.00
SE SW	"	"	"	40.00
NW SE	"	"	"	38.00
SW SE	"	"	"	40.00
SW NE	17	1S	1E	20.00
NE NW	"	"	"	40.00
NW NW	"	"	"	23.35
SW NW	"	"	"	5.35
SE NW	"	"	"	20.00
NE SW	"	"	"	37.00
NW SW	"	"	"	16.60
SW SW	"	"	"	6.80
SE SW	"	"	"	30.18
SW SE	"	"	"	40.00
SE SE	"	"	"	40.00
NE NE	20	1S	1E	39.00
NE NW	"	"	"	30.70
SE NW	"	"	"	14.90
NW NW	21	1S	1E	40.00
Total				765.88

BENCH CANAL CERTIFICATE NO. 1174

Subdivision	Section	Township	Range	Acres
NE SW	23	2S	1E	1.20
NW SW	"	"	"	40.00
SW SW	"	"	"	40.00
SE SW	"	"	"	5.50
NE NW	26	2S	1E	2.70
NW NW	"	"	"	33.60
SW NW	"	"	"	18.60
Total				141.60

BENCH EXTENSION & FORT DUCHESNE CANALS CERTIFICATE NO. 1219

Subdivision	Section	Township	Range	Acres
NW NW	2	3S	1E	4.00
SW NW	"	"	"	17.41
NW SW	"	"	"	40.00
SW SW	"	"	"	26.32
NE NE (Lot #1)	3	3S	1E	4.78
SW NE	"	"	"	4.31
SE NE	"	"	"	33.83
NE NW (Lot #3)	"	"	"	8.69
NW NW (Lot #4)	"	"	"	40.83
SW NW	"	"	"	40.00
SE NW	"	"	"	32.20
NE SE	"	"	"	40.00
NW SE	"	"	"	3.10
SE SE	"	"	"	33.68
NE NE (Lot #1)	4	3S	1E	44.44
NW NE (Lot #2)	"	"	"	41.30
SW NE	"	"	"	37.20
SE NE (Lot #5)	"	"	"	40.00
NE SE	10	3S	1E	20.00
NW SE	"	"	"	.40
NW NE	11	3S	1E	2.50
SW NE	"	"	"	30.80
NE NW	"	"	"	6.90
NW NW	"	"	"	38.00
SW NW	"	"	"	6.20
SE NW	"	"	"	18.20
Total				615.09

BENCH CANAL CERTIFICATE NO. 1235

Subdivision	Section	Township	Range	Acres
NW SW	17	1S	1E	23.40
SW SW	"	"	"	33.20
NE SE	18	1S	1E	33.50
SE SE	"	"	"	40.00
NE NW	20	1S	1E	9.30
NW NW	"	"	"	39.00
SW NW	"	"	"	40.00
SE NW	"	"	"	25.10
NW SW	"	"	"	40.00
SW SW	"	"	"	40.00
SE SW	"	"	"	40.00
SW SE	"	"	"	31.30
NE SW	28	1S	1E	40.00
NE NE	29	1S	1E	36.00
NW NE	"	"	"	40.00
SW NE	"	"	"	40.00
SE NE	"	"	"	40.00
NE NW	"	"	"	40.00
NW NW	"	"	"	40.00
SW NW	"	"	"	40.00
SE NW	"	"	"	40.00
NW SW	"	"	"	40.00
SW SW	"	"	"	40.00
SE SW	"	"	"	40.00
NE SE	"	"	"	40.00
NW SE	"	"	"	40.00
SW SE	"	"	"	40.00
SE SE	"	"	"	40.00
NE NE	32	1S	1E	40.00
NW NE	"	"	"	40.00
SW NE	"	"	"	40.00
SE NE	"	"	"	40.00
NE NW	"	"	"	40.00
NW NW	"	"	"	40.00
SW NW	"	"	"	40.00
SE NW	"	"	"	40.00

BENCH CANAL CERTIFICATE NO. 1235

Subdivision	Section	Township	Range	Acres
NE SW	32	1S	1E	40.00
NW SW	"	"	"	40.00
SW SW	"	"	"	40.00
SE SW	"	"	"	40.00
NE SE	"	"	"	40.00
NW SE	"	"	"	40.00
SW SE	"	"	"	40.00
SW NE	33	1S	1E	40.00
SE NE	"	"	"	40.00
NE NW	"	"	"	40.00
SW NW	"	"	"	40.00
NE SW	"	"	"	40.00
NW SW	"	"	"	40.00
SW SW (Lot #2)	"	"	"	27.65
SE SW (Lot #1)	"	"	"	34.95
NE SE	"	"	"	40.00
NW SE	"	"	"	40.00
SW SE	"	"	"	40.00
SE SE	3	2S	1E	40.00
NE SE	"	"	"	35.90
NW NE (Lot #2)	4	2S	1E	20.00
NW NW (Lot #4)	"	"	"	39.40
NE SW	"	"	"	40.00
SE SW	"	"	"	29.10
NW SE (Lot #11)	"	"	"	31.95
SW SE	"	"	"	40.00
NW NE (Lot #2)	5	2S	1E	42.21
SW NE	"	"	"	40.00
SE NE	"	"	"	40.00
NE NW (Lot #3)	"	"	"	41.84
NW NW (Lot #4)	"	"	"	41.48
SW NW	"	"	"	40.00
SE NW	"	"	"	40.00
NE SW	"	"	"	40.00
SE SW	"	"	"	40.00
NE SE	"	"	"	40.00

BENCH CANAL CERTIFICATE NO. 1235

Subdivision	Section	Township	Range	Acres
NW SE	5	2S	1E	40.00
SW SE	"	"	"	40.00
SE SE	"	"	"	40.00
NE NE	8	2S	1E	40.00
NW NE	"	"	"	40.00
SW NE	"	"	"	40.00
SE NE	"	"	"	40.00
NE SE	"	"	"	40.00
SE SE	"	"	"	40.00
NE NE (Lot #1)	9	2S	1E	39.70
NW NE	"	"	"	40.00
SE NE	"	"	"	40.00
NW NW	"	"	"	40.00
SW NW	"	"	"	40.00
NE SW	"	"	"	40.00
NW SW	"	"	"	40.00
SW SW	"	"	"	40.00
SE SW	"	"	"	40.00
NE SE	"	"	"	30.00
SW SE	"	"	"	40.00
SE SE	"	"	"	40.00
NE NE	10	2S	1E	40.00
SE NE	"	"	"	40.00
NW SW	"	"	"	40.00
NW NW	14	2S	1E	30.00
NE NE	15	2S	1E	11.25
SE NE	"	"	"	40.00
NW SW NE	"	"	"	10.00
W/2 NE SW NE	"	"	"	5.00
E/2 E/2 NE NW	"	"	"	10.00
NE SE	"	"	"	40.00
SE SE	"	"	"	40.00
SW SE	"	"	"	40.00
NW NE	16	2S	1E	40.00
NE NW	"	"	"	40.00
SW NW NE	15	2S	1E	10.00
W/2 SE NW NE	"	"	"	5.00

BENCH CANAL CERTIFICATE NO. 1235

Subdivision		Section	Township	Range	Acres
NW NW		16	2S	1E	40.00
SW NW		"	"	"	40.00
SE NW		"	"	"	40.00
NE SW		"	"	"	40.00
NW SW		"	"	"	40.00
SW SW		"	"	"	40.00
SE SW		"	"	"	35.00
NE NE		17	2S	1E	40.00
SE NE		"	"	"	40.00
NE SE		"	"	"	40.00
SE SE		"	"	"	40.00
NE NE		20	2S	1E	40.00
SE NE		"	"	"	40.00
NE SE	(Lot #1)	"	"	"	39.35
SE SE	(Lot #8)	"	"	"	39.37
NW NW		21	2S	1E	40.00
SW NW		"	"	"	40.00
NW SW	(Lot #4)	"	"	"	39.60
SW SW	(Lot #5)	"	"	"	32.50
SW SE	(Lot #7)	"	"	"	39.61
NE NE		22	2S	1E	40.00
NW NE		"	"	"	40.00
SE NE		"	"	"	40.00
NW NW		23	2S	1E	40.00
SW NW		"	"	"	40.00
NW NE		28	2S	1E	37.00
NW NW		"	"	"	35.00
SW NW		"	"	"	40.00
NE NE		29	2S	1E	40.00
SW NE		"	"	"	40.00
SE NE		"	"	"	40.00
SW SW		32	2S	1E	37.83
SE SW		"	"	"	31.57
NE NW		4	3S	1E	36.00
NW NW		"	"	"	14.10

BENCH CANAL CERTIFICATE NO. 1235

Subdivision	Section	Township	Range	Acres
NW SW	4	3S	1E	3.69
SW SW	"	"	"	.14
NW NE	5	3S	1E	19.00
SW NE	"	"	"	40.00
NE NW (Lot #3)	"	"	"	42.91
NW NW (Lot #4)	"	"	"	43.02
SW NW	"	"	"	40.00
SE NW	"	"	"	40.00
NE NE	6	3S	1E	43.24
NW NE	"	"	"	43.56
SW NE	"	"	"	40.00
SE NE	"	"	"	37.60
NE NW	"	"	"	21.10
SW NW	"	"	"	37.60
SE NW	"	"	"	35.00
Total				5828.22

HARRIS CANAL (COLORADO PARK) CERTIFICATE NO. 1233

Subdivision	Section	Township	Range	Acres
NE SW	1	2S	1E	40.00
NW SW	"	"	"	34.68
SW SW	"	"	"	40.00
SE SW	"	"	"	40.00
NW SE	"	"	"	40.00
SW SE	"	"	"	14.12
SE SE	2	2S	1E	36.00
NE NE	11	2S	1E	40.00
SE NE	"	"	"	40.00
NE NW	12	2S	1E	19.86
NW NW	"	"	"	34.14
Total				378.80

BIG SIX CANAL CERTIFICATE NO. 1172

Subdivision	Section	Township	Range	Acres
NE NW	7	1S	1E	40.00
NW NW (Lot #1)	"	"	"	42.22
SW NW (Lot #2)	"	"	"	41.46
SE NW	"	"	"	40.00
NE SW	"	"	"	40.00
NW SW (Lot #3)	"	"	"	41.02
Total				244.70

DITCH "A" CERTIFICATE NO. 1208

Subdivision	Section	Township	Range	Acres
NW NE (lot #2)	6	1S	1E	40.17
N/2 SW NE	"	"	"	20.00
W/2 SE NE	"	"	"	13.30
Total				73.47

DITCHS "B" "C" & "D" CERTIFICATE NO. 1212

Subdivision	Section	Township	Range	Acres
NW NE	7	1S	1E	4.20
SW NE	"	"	"	34.60
NE SE	"	"	"	40.00
NW SE	"	"	"	40.00
SW SE	"	"	"	40.00
SE SE	"	"	"	36.10
NW NW	17	1S	1E	16.65
SW NW	"	"	"	34.65
NE NE	18	1S	1E	37.70
NW NE	"	"	"	40.00
SW NE	"	"	"	40.00
SE NE	"	"	"	38.30
NE SE	"	"	"	6.50
NW SE	"	"	"	40.00
Total				448.70

DEEP CREEK CANAL CERTIFICATE NO. 1234

Subdivision		Section	Township	Range	Acres
NW NW	(Lot #4)	1	1S	1E	40.78
SW NW		"	"	"	40.00
NW SW		"	"	"	40.00
SW SW		"	"	"	40.00
SE SW		"	"	"	26.83
SW SE		"	"	"	33.00
SE SE		"	"	"	40.00
SE NE		2	1S	1E	40.00
NE NW	(Lot #3)	"	"	"	41.50
NW NW	(Lot #4)	"	"	"	41.86
SW NW		"	"	"	40.00
SE NW		"	"	"	35.00
NE SW		"	"	"	34.53
NW SW		"	"	"	7.36
NE SE		"	"	"	40.00
SE SE		"	"	"	34.00
NE NE	(Lot #1)	3	1S	1E	41.69
NW NE		"	"	"	29.60
SW NE		"	"	"	26.45
SE NE		"	"	"	40.00
NE SW		"	"	"	26.15
SW SW		"	"	"	40.00
SE SW		"	"	"	40.00
NE SE		"	"	"	37.36
NW SE		"	"	"	25.00
SE SE		"	"	"	40.00
NE SW		4	1S	1E	21.10
NW SE		"	"	"	11.50
SW SE		"	"	"	40.00
SE SE		"	"	"	40.00
NE NE		11	1S	1E	35.00
NW NE		"	"	"	40.00
SW NE		"	"	"	40.00
NE NW		"	"	"	34.00
SE NW		"	"	"	36.00

DEEP CREEK CANAL CERTIFICATE NO. 1234

Subdivision	Section	Township	Range	Acres
NE SW	11	1S	1E	37.46
NW SW	"	"	"	37.36
SW SW	"	"	"	40.00
SE SW	"	"	"	37.00
NE SE	"	"	"	19.70
NW SE	"	"	"	40.00
SW SE	"	"	"	35.00
SE SE	"	"	"	35.00
NE NE	12	1S	1E	20.00
NW NE	"	"	"	40.00
SW NE	"	"	"	40.00
SE NE	"	"	"	39.00
NE NW	"	"	"	38.00
NW NW	"	"	"	32.00
SW NW	"	"	"	33.50
SE NW	"	"	"	40.00
NE SW	"	"	"	40.00
NW SW	"	"	"	40.00
SW SW	"	"	"	5.00
SE SW	"	"	"	40.00
SW SE	"	"	"	40.00
NE NE	13	1S	1E	26.00
NW NE	"	"	"	40.00
NE NW	"	"	"	40.00
NW NW	"	"	"	40.00
SW NW	"	"	"	40.00
SE NW	"	"	"	32.66
NW SW	"	"	"	37.00
SE SE	"	"	"	20.00
NE NE	14	1S	1E	40.00
NW NE	"	"	"	29.50
SW NE	"	"	"	20.00
SE NE	"	"	"	40.00
NE NW	"	"	"	40.00

DEEP CREEK CANAL CERTIFICATE NO. 1234

Subdivision	Section	Township	Range	Acres
SW NW	14	1S	1E	20.00
SE NW	"	"	"	40.00
NE SW	"	"	"	40.00
NW SW	"	"	"	26.50
SW SW	"	"	"	8.60
SE SW	"	"	"	36.00
NE SE	"	"	"	38.00
NW SE	"	"	"	20.00
SW SE	"	"	"	34.11
NW NE	23	1S	1E	19.00
W/2 SW NE	"	"	"	20.00
E/2 SW NE	"	"	"	6.80
NE NW	"	"	"	40.00
NW NW	"	"	"	30.00
SW NW	"	"	"	33.00
SE NW	"	"	"	30.00
NW SW	"	"	"	21.90
NW SE	"	"	"	10.00
NE NE	24	1S	1E	20.36
NE SE	"	"	"	35.00
SE SE	"	"	"	34.00
NE NE	25	1S	1E	30.00
SW NE	"	"	"	37.00
SE NE	"	"	"	40.00
SW NW	"	"	"	30.20
SE NW	"	"	"	38.00
NE SW	"	"	"	40.00
SW SW	"	"	"	40.00
SE SW	"	"	"	35.00
NE SE	"	"	"	40.00
NW SE	"	"	"	34.00
SW SE	"	"	"	35.00
SE SE	"	"	"	40.00
NE SE	26	1S	1E	40.00

DEEP CREEK CANAL CERTIFICATE NO. 1234

Subdivision	Section	Township	Range	Acres
SE SE	26	1S	1E	40.00
NE NE	35	1S	1E	20.00
SE NE	"	"	"	35.00
NE SE	"	"	"	35.00
NE NW	36	1S	1E	6.00
NW NW	"	"	"	35.00
SW NW	"	"	"	30.00
NW NW (Lot #3)	7	1S	2E	38.52
SE SW	"	"	"	21.55
NW NE	18	1S	2E	40.00
SW NE	"	"	"	40.00
SE NE	"	"	"	28.60
NE NW	"	"	"	40.00
SE NW	"	"	"	40.00
NE SW	"	"	"	40.00
SW SW (Lot #4)	"	"	"	19.35
SE SW	"	"	"	40.00
NE SE	"	"	"	35.00
NW SE	"	"	"	40.00
SW SE	"	"	"	34.00
SE SE	"	"	"	40.00
NE NE	19	1S	2E	40.00
NW NE	"	"	"	36.00
SW NE	"	"	"	40.00
SE NE	"	"	"	40.00
NE NW	"	"	"	32.00
NW NW	"	"	"	39.10
SW NW	"	"	"	39.32
SE NW	"	"	"	32.00
NE SW	"	"	"	39.00
NW SW	"	"	"	32.68
SW SW	"	"	"	39.00
SE SW	"	"	"	38.00
NE SE	"	"	"	39.70
NW SE	"	"	"	40.00
SW SE	"	"	"	40.00

DEEP CREEK CANAL CERTIFICATE NO. 1234

Subdivision	Section	Township	Range	Acres
NE NW	30	1S	2E	38.00
NW NW (Lot #1)	"	"	"	40.00
SW NW (Lot #2)	"	"	"	40.00
SE NW	"	"	"	38.00
NW SW	"	"	"	40.00
NE NE (Lot #1)	1	2S	1E	29.79
SW NE	"	"	"	40.00
SE NE	"	"	"	35.67
NW NW (Lot #4)	"	"	"	23.18
SW NW	"	"	"	28.13
SE NW	"	"	"	27.89
NE SE	"	"	"	40.00
SE SE	"	"	"	40.00
NE NE	2	2S	1E	34.00
SE NE	"	"	"	34.00
NW NE	11	2S	1E	35.00
SW NE	"	"	"	40.00
NW SE	"	"	"	40.00
NE NE	12	2S	1E	22.55
NW NE	"	"	"	34.82
SW NE	"	"	"	29.60
SW NW	"	"	"	8.40
SE SW	"	"	"	40.00
NW SE	"	"	"	40.00
NW NW (Lot #6)	13	2S	1E	7.11
NW NW (Lot #7)	"	"	"	14.19
SW NW (Lot #8)	"	"	"	28.29
NW SW (Lot #9)	"	"	"	28.17
SW SW (Lot #10)	"	"	"	27.87
W/2 W/2 NW NE	14	2S	1E	10.00
SW NE	"	"	"	40.00
SE NE	"	"	"	40.00
E/2 NE NE NW	"	"	"	5.00

DEEP CREEK CANAL CERTIFICATE NO. 1234

Subdivision	Section	Township	Range	Acres
SE NE NW	14	2S	1E	10.00
NE SE NW	"	"	"	10.00
E/2 SE SE NW	"	"	"	5.00
NE SW	"	"	"	7.50
SE SW	"	"	"	12.50
NE SE	"	"	"	40.00
NW SE	"	"	"	40.00
SW SE	"	"	"	40.00
SE SE	"	"	"	40.00
NE NE	23	2S	1E	40.00
NW NE	"	"	"	40.00
SW NE	"	"	"	40.00
SE NE	"	"	"	40.00
NE SE	"	"	"	40.00
NW SE	"	"	"	37.50
SE SE	"	"	"	37.00
NW NW (Lot #5)	24	2S	1E	27.55
SW NW (Lot #6)	"	"	"	27.33
NW SW (Lot #7)	"	"	"	27.09
SW SW (Lot #8)	"	"	"	26.86
N/2 NE NE	26	2S	1E	20.00
N/2 N/2 S/2 NE NE	"	"	"	5.00
NE NW NE	"	"	"	10.00
N/2 SE NW NE	"	"	"	5.00
SW NE	"	"	"	25.30
NW SE	"	"	"	8.40
NE SE	"	"	"	40.00
SW SE	34	1N	1E	14.69
SE SE	"	"	"	30.02
SW SW	35	1N	1E	40.00
Total				6506.58

DANIELS DITCH CERTIFICATE NO. 1173

Subdivision	Section	Township	Range	Acres
NE SE	27	1S	1E	38.00
NW SE	"	"	"	40.00
SW SE	"	"	"	35.00
SE SE	"	"	"	38.00
Total				151.00

DRY GULCH CANAL CERTIFICATE NO. 1213

Subdivision		Section	Township	Range	Acres
SW NE		1	3S	1W	12.20
SE NE		"	"	"	22.40
NW NW	(Lot #1)	"	"	"	35.86
SW NW		"	"	"	40.00
SE NW		"	"	"	21.60
NE SW		"	"	"	35.00
NW SW		"	"	"	40.00
SW SW		"	"	"	33.30
SE SW		"	"	"	36.20
NE SE		"	"	"	35.00
NW SE		"	"	"	36.00
SW SE		"	"	"	28.98
SE SE		"	"	"	40.00
NE NE	(Lot #1)	2	3S	1W	35.56
NW NE	(Lot #2)	"	"	"	39.63
SW NE		"	"	"	34.10
SE NE		"	"	"	40.00
NE NW	(Lot #3)	"	"	"	39.62
NW NW		"	"	"	39.60
NE SW		"	"	"	40.00
NW SW		"	"	"	35.40
SW SW		"	"	"	34.60
SE SW		"	"	"	30.70
NE SE		"	"	"	40.00
NW SE		"	"	"	40.00
SW SE		"	"	"	26.66
SE SE		"	"	"	37.10
NE NE	(Lot #1)	3	3S	1W	39.56
SW NE		9	3S	1W	21.90
SE NE		"	"	"	19.31
NE SE		"	"	"	40.00
NW SE		"	"	"	40.00
SW SE		"	"	"	40.00
SE SE		"	"	"	40.00
NE NE		10	3S	1W	35.00
NW NE		"	"	"	31.88

DRY GULCH CANAL CERTIFICATE NO. 1213

Subdivision	Section	Township	Range	Acres
SW NE	10	3S	1W	40.00
SE NE	"	"	"	40.00
SW NW	"	"	"	33.00
SE NW	"	"	"	40.00
NE SW	"	"	"	40.00
NW SW	"	"	"	40.00
SW SW	"	"	"	40.00
SE SW	"	"	"	40.00
NE SE	"	"	"	14.00
SW NE	11	3S	1W	17.00
SE NE	"	"	"	11.00
SE NW	"	"	"	32.00
NE SW	"	"	"	40.00
NW SW	"	"	"	40.00
SW SW	"	"	"	33.20
SE SW	"	"	"	18.00
NE NE	12	3S	1W	2.34
NW NE	"	"	"	19.91
NE NW	"	"	"	16.05
SE SW	17	3S	1W	18.36
SW SE	"	"	"	28.80
SE SE	"	"	"	26.15
SE SE	18	3S	1W	28.65
NE NE	19	3S	1W	40.00
NW NE	"	"	"	40.00
SW NE	"	"	"	32.06
SE NE	"	"	"	36.00
NE NW	"	"	"	28.00
SE NW	"	"	"	31.90
NE SW	"	"	"	25.27
NW SW	"	"	"	28.00
SE SW	"	"	"	3.60
NE SE	"	"	"	37.00
NW SE	"	"	"	40.00
SW SE	"	"	"	30.70
SE SE	"	"	"	27.80
NE NE	20	3S	1W	40.00

DRY GULCH CANAL CERTIFICATE NO. 1213

Subdivision	Section	Township	Range	Acres
NW NE	20	3S	1W	40.00
SW NE	"	"	"	40.00
SE NE	"	"	"	37.00
NE NW	"	"	"	40.00
NW NW	"	"	"	40.00
SW NW	"	"	"	40.00
SE NW	"	"	"	40.00
NE SW	"	"	"	40.00
NW SW	"	"	"	30.00
SE SW	"	"	"	20.30
NE SE	"	"	"	33.80
NW SE	"	"	"	35.80
SW SE	"	"	"	40.00
SE SE	"	"	"	40.00
NW NW	28	3S	1W	23.06
NE NE	29	3S	1W	40.00
NW NE	"	"	"	34.47
SW NE	"	"	"	1.63
SW SE	13	3S	2W	7.64
SW NE	23	3S	2W	40.00
SE NE	"	"	"	32.66
SW NW (Lot #2)	"	"	"	13.00
SE NW (Lot #1)	"	"	"	26.30
NE SE	"	"	"	29.20
NW SE (Lot #5)	"	"	"	7.10
SE SE (Lot #13)	"	"	"	28.80
NE NE	24	3S	2W	40.00
NW NE	"	"	"	40.00
SW NE	"	"	"	40.00
SE NE	"	"	"	40.00
SW NW	"	"	"	34.00
SE NW	"	"	"	40.00
NE SW	"	"	"	34.00
NW SW	"	"	"	34.00
SW SW (Lot #4)	"	"	"	33.30

DRY GULCH CANAL CERTIFICATE NO. 1213

Subdivision	Section	Township	Range	Acres
SE SW (Lot #3)	24	3S	2W	6.00
NE SE	"	"	"	40.00
NW SE	"	"	"	40.00
Total				3558.01

DRY GULCH CANAL CERTIFICATE NO. 1220

Subdivision	Section	Township	Range	Acres
SW SW	4	3S	1E	9.67
SW SE	"	"	"	36.25
SE SE	"	"	"	32.60
NE NE	9	3S	1E	21.84
SE NE	"	"	"	39.26
NW NW	10	3S	1E	29.00
SW NW	"	"	"	37.30
NE SW	"	"	"	40.00
NW SW	"	"	"	40.00
NE SE	"	"	"	16.20
NW SE	"	"	"	33.10
Total				335.22

DRY GULCH CANAL CERTIFICATE NO. 3

Subdivision	Section	Township	Range	Acres
NE SE	17	3S	2W	19.00
NW NW	18	3S	2W	32.80
NE SE	"	"	"	1.55
SE SE	"	"	"	.25
NE NE	20	3S	2W	29.31
SE NE	"	"	"	7.75
NW NW	21	3S	2W	18.90
NE NE	13	3S	3W	12.50
Total				122.06

DUNCAN DITCH CANAL CERTIFICATE NO. 1232

Subdivision	Section	Township	Range	Acres
NE SW	13	1N	1W	11.30
SE SW	"	"	"	29,70
NW SE	"	"	"	16.90
SW SE	"	"	"	27.80
SE SE	"	"	"	30.20
NW NW	24	1N	1W	35.80
Total				151.70

RED CAP CANAL CERTIFICATE NO. 1217

Subdivision		Section	Township	Range	Acres
SW NW	(Lot #2)	18	3S	2W	24.30
NE SW		"	"	"	21.20
NW SW	(Lot #3)	"	"	"	38.34
SW SW	(Lot #4)	"	"	"	33.44
SE SW		"	"	"	34.70
NW SE		"	"	"	20.12
NW NE		19	3S	2W	2.15
SW NE		"	"	"	34.05
SE NE		"	"	"	13.70
NE NW		"	"	"	40.00
SW NW		"	"	"	10.00
SE NW		"	"	"	40.00
NE SW		"	"	"	40.00
NW SW	(Lot #3)	"	"	"	38,77
SW SW	(Lot #1)	"	"	"	39.18
SE SW		"	"	"	38.00
NE SE		"	"	"	40.00
NW SE		"	"	"	36.80
SW SE		"	"	"	23.40
SW NW		20	3S	2W	1.90
NW SW		"	"	"	13.00
NE SW		3	3S	3W	20.00
NW SW		"	"	"	38.00
SW SW		"	"	"	40.00
SE SW		"	"	"	38.00
SW SE		"	"	"	20.00
SE SE		"	"	"	24.00
SW NE		4	3S	3W	37.10
SE NE		"	"	"	36.00
NE SW		"	"	"	40.00
NW SW		"	"	"	40.00
SW SW		"	"	"	40.00
SE SW		"	"	"	40.00
NE SE		"	"	"	40.00
NW SE		"	"	"	40.00

RED CAP CANAL CERTIFICATE NO. 1217

Subdivision	Section	Township	Range	Acres
SW SE	4	3S	3W	40.00
SE SE	"	"	"	40.00
NE NE	8	3S	3W	40.00
NW NE	"	"	"	5.00
NE NE	9	3S	3W	40.00
NW NE	"	"	"	39.00
SW NE	"	"	"	40.00
NE NW	"	"	"	40.00
NW NW	"	"	"	40.00
SW NW	"	"	"	33.50
SE NW	"	"	"	40.00
NE SW	"	"	"	13.90
NW SW	"	"	"	13.80
SW SW	"	"	"	32.72
SE SW	"	"	"	39.60
NE NE	10	3S	3W	15.00
NW NE	"	"	"	35.00
SW NE	"	"	"	15.04
NE NW	"	"	"	40.00
SW NW	"	"	"	35.60
SE NW	"	"	"	40.00
NE SW	"	"	"	40.00
NW SW	"	"	"	22.37
SW SW	"	"	"	38.60
SE SW	"	"	"	40.00
NW SE	"	"	"	40.00
SW SE	"	"	"	38.00
SE SE	"	"	"	34.00
NE SW	11	3S	3W	35.00
NW SW	"	"	"	5.00
SW SW	"	"	"	20.00
SE SW	"	"	"	20.00
SW SE	"	"	"	38.00
SE SE	"	"	"	14.30
SW SW	12	3S	3W	7.40

RED CAP CANAL CERTIFICATE NO. 1217

Subdivision	Section	Township	Range	Acres
SW NE	13	3S	3W	33.00
SE NE	"	"	"	36.00
NE NW	"	"	"	11.74
NW NW	"	"	"	30.00
SW NW	"	"	"	36.00
SE NW	"	"	"	30.00
NE SW	"	"	"	40.00
NW SW	"	"	"	40.00
SW SW	"	"	"	25.00
SE SW	"	"	"	20.00
NE SE	"	"	"	15.00
NW SE	"	"	"	40.00
NE NE	14	3S	3W	25.00
NE NW	"	"	"	30.00
NW NW	"	"	"	30.00
SW NW	"	"	"	34.00
SE NW	"	"	"	40.00
NE SW	"	"	"	34.00
NW SW	"	"	"	30.00
SW SW	"	"	"	37.00
SE SW	"	"	"	40.00
NE SE	"	"	"	35.00
NW SE	"	"	"	23.00
SW SE	"	"	"	6.00
SE SE	"	"	"	40.00
NE NE	15	3S	3W	38.00
NW NE	"	"	"	38.00
SE NE	"	"	"	30.00
SE NW	"	"	"	40.00
NE SW	"	"	"	40.00
NW SW	"	"	"	40.00
SW SW	"	"	"	38.00
SE SW	"	"	"	40.00
NE SE	"	"	"	35.00
NW SE	"	"	"	31.71

RED CAP CANAL CERTIFICATE NO. 1217

Subdivision	Section	Township	Range	Acres
SW SE	15	3S	3W	40.00
SE SE	"	"	"	34.00
NE NE	16	3S	3W	40.00
NW NE	"	"	"	29.10
SW NE	"	"	"	40.00
SE NE	"	"	"	40.00
NE NW	"	"	"	40.00
NW NW	"	"	"	33.54
SW NW	"	"	"	40.00
SE NW	"	"	"	40.00
NE SW	"	"	"	40.00
NW SW	"	"	"	40.00
SW SW	"	"	"	40.00
SE SW	"	"	"	40.00
NE SE	"	"	"	40.00
NW SE	"	"	"	38.00
SW SE	"	"	"	40.00
SE SE	"	"	"	40.00
NE NE	20	3S	3W	34.80
SE NE	"	"	"	40.00
NE NE	21	3S	3W	40.00
NW NE	"	"	"	40.00
SW NE	"	"	"	40.00
SE NE	"	"	"	40.00
NE NW	"	"	"	40.00
NW NW	"	"	"	36.00
SW NW	"	"	"	40.00
SE NW	"	"	"	34.00
NE SW	"	"	"	36.00
NW SW	"	"	"	40.00
SW SW	"	"	"	40.00
SE SW	"	"	"	37.00
NE SE	"	"	"	40.00
NW SE	"	"	"	40.00
SW SE	"	"	"	35.00

RED CAP CANAL CERTIFICATE NO. 1217

Subdivision	Section	Township	Range	Acres
SE SE	21	3S	3W	36.00
NE NE	22	3S	3W	40.00
NW NE	"	"	"	40.00
SW NE	"	"	"	40.00
SE NE	"	"	"	40.00
NE NW	"	"	"	40.00
NW NW	"	"	"	40.00
SW NW	"	"	"	40.00
SE NW	"	"	"	40.00
NE SW	"	"	"	40.00
NW SW	"	"	"	40.00
SW SW	"	"	"	40.00
SE SW	"	"	"	40.00
NE SE	"	"	"	40.00
NW SE	"	"	"	40.00
SW SE	"	"	"	40.00
SE SE	"	"	"	40.00
NE NE	23	3S	3W	40.00
NW NE	"	"	"	40.00
SW NE	"	"	"	40.00
SE NE	"	"	"	40.00
NE NW	"	"	"	40.00
NW NW	"	"	"	40.00
SW NW	"	"	"	40.00
SE NW	"	"	"	40.00
NE SW	"	"	"	40.00
NW SW	"	"	"	40.00
SW SW	"	"	"	40.00
SE SW	"	"	"	40.00
NE SE	"	"	"	40.00
NW SE	"	"	"	40.00
SW SE	"	"	"	40.00
SE SE	"	"	"	40.00
NE NE	24	3S	3W	40.00
NW NE	"	"	"	40.00

RED CAP CANAL CERTIFICATE NO. 1217

Subdivision	Section	Township	Range	Acres
SW NE	24	3S	3W	40.00
SE NE	"	"	"	40.00
NE NW	"	"	"	40.00
NW NW	"	"	"	40.00
SW NW	"	"	"	40.00
SE NW	"	"	"	40.00
NE SW	"	"	"	40.00
NW SW	"	"	"	40.00
SW SW	"	"	"	40.00
SE SW	"	"	"	40.00
NE SE	"	"	"	40.00
NW SE	"	"	"	40.00
SW SE	"	"	"	40.00
SE SE	"	"	"	40.00
NE NE	25	3S	3W	40.00
NW NE	"	"	"	35.00
SW NE	"	"	"	38.00
SE NE	"	"	"	35.00
NE NW	"	"	"	35.00
NW NW	"	"	"	34.00
SW NW	"	"	"	40.00
SE NW	"	"	"	40.00
NE SW	"	"	"	40.00
NW SW	"	"	"	40.00
SW SW	"	"	"	32.40
NE SE	"	"	"	32.30
NW SE	"	"	"	35.00
NE NE	26	3S	3W	34.00
NW NE	"	"	"	37.00
SW NE	"	"	"	40.00
SE NE	"	"	"	40.00
NE NW	"	"	"	37.00
NW NW	"	"	"	36.00
SW NW	"	"	"	40.00
SE NW	"	"	"	40.00

RED CAP CANAL CERTIFICATE NO. 1217

Subdivision	Section	Township	Range	Acres
NE SW	26	3S	3W	40.00
NW SW	"	"	"	40.00
NE SE	"	"	"	40.00
NW SE	"	"	"	40.00
SW SE	"	"	"	21.00
SE SE	"	"	"	19.60
SW NE	27	3S	3W	15.00
NE NE	"	"	"	22.00
NW NE	"	"	"	22.00
NE NW	"	"	"	36.00
NW NW	"	"	"	36.00
SW NW	"	"	"	36.70
SE NW	"	"	"	40.00
NE SW	"	"	"	11.70
NW SE	"	"	"	24.90
NE NE	28	3S	3W	35.00
NW NE	"	"	"	40.00
SW NE	"	"	"	21.10
SE NE	"	"	"	25.00
NE NW	"	"	"	39.68
NW NW	"	"	"	33.20
NE SE	5	3S	3W	17.60
SE SE	"	"	"	33.40
Total				8052.45

PAYNE LATERAL CERTIFICATE NO. 1215

Subdivision	Section	Township	Range	Acres
SW NW	28	1N	4W	4.50
NW SW	"	"	"	7.50
SE NE	29	1N	4W	1.70
NE SE	"	"	"	6.65
SW SE	"	"	"	.66
SE SE	"	"	"	7.39
NW NE	32	1N	4W	9.40
NW NE	33	1N	4W	10.00
SW NE	"	"	"	20.00
SE NE	"	"	"	35.00
NE SE	"	"	"	37.78
NW SE	"	"	"	20.00
SW SE	"	"	"	15.00
SE SE	"	"	"	35.00
NW SW NW	34	1N	4W	10.00
S/2 SW NW	"	"	"	16.00
NE SW	"	"	"	35.00
NW SW	"	"	"	35.00
SW SW	"	"	"	35.00
SE SW	"	"	"	35.00
NE NE	11	1S	4W	16.90
NW NE	"	"	"	21.80
NW NW	12	1S	4W	3.50
Total				418.78

LAKEFORK CANAL CERTIFICATE NO. 1231

Subdivision	Section	Township	Range	Acres
SW SE	4	1S	4W	40.00
SE SE	"	"	"	40.00
NW NE	9	1S	4W	40.00
SW NE	"	"	"	33.00
SE NE	"	"	"	40.00
NE NE	"	"	"	40.00
NE SE	"	"	"	40.00
SE SE	"	"	"	40.00
NW NW	10	1S	4W	40.00
SW NW	"	"	"	40.00
SE NW	"	"	"	40.00
NE NW	"	"	"	40.00
NW SW	"	"	"	40.00
SW SW	"	"	"	40.00
SE SW	"	"	"	40.00
NE SW	"	"	"	40.00
NW NE	"	"	"	35.40
SW NE	"	"	"	40.00
SE NE	"	"	"	12.50
NW SE	"	"	"	40.00
SW SE	"	"	"	40.00
SE SE	"	"	"	40.00
NE SE	"	"	"	40.00
SW NW	11	1S	4W	40.00
SE NW	"	"	"	40.00
SW SW	"	"	"	40.00
NW SW	"	"	"	40.00
SE SW	"	"	"	40.00
NE SW	"	"	"	40.00
NW NE	"	"	"	18.20
NE NE	"	"	"	23.10
SW NE	"	"	"	40.00
SE NE	"	"	"	40.00
NW SE	"	"	"	40.00
SW SE	"	"	"	40.00
SE SE	"	"	"	40.00

LAKEFORK CANAL CERTIFICATE NO. 1231

Subdivision	Section	Township	Range	Acres
NE SE	11	1S	4W	40.00
NW NW	12	1S	4W	36.50
SW NW	"	"	"	40.00
NE NW	"	"	"	40.00
SE NW	"	"	"	36.00
SW NE	"	"	"	35.00
N/2 SE NE	"	"	"	20.00
NW SW	"	"	"	40.00
SW SW	"	"	"	40.00
SE SW	"	"	"	40.00
NE SW	"	"	"	40.00
NW SE	"	"	"	40.00
SW SE	"	"	"	40.00
SE SE	"	"	"	40.00
NE SE	"	"	"	40.00
NW NW	13	1S	4W	27.22
SW NW	"	"	"	40.00
SE NW	"	"	"	40.00
NE NW	"	"	"	40.00
NW SW	"	"	"	40.00
SW SW	"	"	"	40.00
SE SW	"	"	"	37.00
NE SW	"	"	"	40.00
NW SE	"	"	"	40.00
SW SE	"	"	"	40.00
SE SE	"	"	"	40.00
NE SE	"	"	"	40.00
NW NE	"	"	"	40.00
SW NE	"	"	"	40.00
SE NE	"	"	"	40.00
NE NE	"	"	"	40.00
NW NW	14	1S	4W	40.00
SW NW	"	"	"	40.00
SE NW	"	"	"	40.00
NE NW	"	"	"	40.00
NW SW	"	"	"	40.00

LAKEFORK CANAL CERTIFICATE NO. 1231

Subdivision	Section	Township	Range	Acres
SW SW	14	1S	4W	40.00
SE SW	"	"	"	40.00
NE SW	"	"	"	40.00
NW SE	"	"	"	40.00
SW SE	"	"	"	40.00
SE SE	"	"	"	40.00
NE SE	"	"	"	40.00
NW NE	"	"	"	40.00
SW NE	"	"	"	40.00
SE NE	"	"	"	40.00
NE NE	"	"	"	40.00
NW NE	15	1S	4W	40.00
SW NE	"	"	"	40.00
SE NE	"	"	"	40.00
NE NE	"	"	"	40.00
NW SE	"	"	"	40.00
SW SE	"	"	"	40.00
SE SE	"	"	"	40.00
NE SE	"	"	"	40.00
NE NW	"	"	"	40.00
SE NW	"	"	"	40.00
NW NW	"	"	"	40.00
NW SW	"	"	"	40.00
NE NE	16	1S	4W	24.50
NW NE	22	1S	4W	40.00
NE NE	"	"	"	32.00
SE NE	"	"	"	8.00
NW NW	23	1S	4W	40.00
SW NW	"	"	"	40.00
SE NW	"	"	"	40.00
NE NW	"	"	"	40.00
NW SW	"	"	"	40.00
SW SW	"	"	"	40.00
SE SW	"	"	"	40.00
NE SW	"	"	"	40.00
NW NE	"	"	"	40.00
SW NE	"	"	"	40.00

LAKEFORK CANAL CERTIFICATE NO. 1231

Subdivision	Section	Township	Range	Acres
NW SE	23	1S	4W	40.00
SW SE	"	"	"	40.00
NE NE	"	"	"	33.50
NW NW	24	1S	4W	40.00
SW NW	"	"	"	40.00
NE SW	"	"	"	40.00
SE SW	"	"	"	40.00
SW NE	"	"	"	35.67
NE NE	"	"	"	40.00
SE NE	"	"	"	40.00
NW SE	"	"	"	40.00
SW SE	"	"	"	40.00
SE SE	"	"	"	40.00
NE SE	"	"	"	40.00
NW NE	25	1S	4W	40.00
SW NE	"	"	"	40.00
SE NE	"	"	"	40.00
NE NE	"	"	"	40.00
NW SE	"	"	"	40.00
SW SE	"	"	"	40.00
SE SE	"	"	"	40.00
NE SE	"	"	"	40.00
NW SW	"	"	"	40.00
SW SW	"	"	"	40.00
SE SW	"	"	"	40.00
NE SW	"	"	"	40.00
NW NE	26	1S	4W	40.00
SW NE	"	"	"	40.00
SE NE	"	"	"	40.00
NE NE	"	"	"	40.00
NW SE	"	"	"	40.00
SW SE	"	"	"	40.00
SE SE	"	"	"	40.00
NE SE	"	"	"	40.00
NE NW	"	"	"	40.00
SE NW	"	"	"	40.00

LAKEFORK CANAL CERTIFICATE NO. 1231

Subdivision		Section	Township	Range	Acres
NE SW		26	1S	4W	40.00
SE SW		"	"	"	40.00
NW NW		"	"	"	40.00
NE NW		35	1S	4W	40.00
NW NE		"	"	"	40.00
SW NE		"	"	"	40.00
SE NE		"	"	"	40.00
NE NE		"	"	"	40.00
SE SE		"	"	"	40.00
NW SE		"	"	"	34.00
NE SE		"	"	"	40.00
NW NW		36	1S	4W	40.00
SW NW		"	"	"	40.00
SE NW		"	"	"	40.00
NE NW		"	"	"	40.00
NW SW		"	"	"	40.00
SW SW		"	"	"	40.00
SE SW		"	"	"	40.00
NE SW		"	"	"	40.00
NW SE		"	"	"	40.00
SW SE		"	"	"	40.00
SE SE		"	"	"	40.00
NE SE		"	"	"	40.00
NW NE		"	"	"	40.00
SW NE		"	"	"	40.00
SE NE		"	"	"	40.00
NE NE		"	"	"	40.00
NW SW	(Lot #3)	7	1S	3W	37.54
SW SW	(Lot #4)	"	"	"	37.57
NW NW	(Lot #1)	18	1S	3W	37.60
SW NW	(Lot #2)	"	"	"	37.66
SE NW		"	"	"	20.00
NE NW		"	"	"	40.00
NW SW	(Lot #3)	"	"	"	37.70
SW SW	(Lot #4)	"	"	"	37.76
SE SW		"	"	"	40.00

LAKEFORK CANAL CERTIFICATE NO. 1231

Subdivision		Section	Township	Range	Acres
NE SW		18	1S	3W	40.00
NW NE		"	"	"	40.00
SW NE		"	"	"	20.00
NW SE		"	"	"	40.00
SW SE		"	"	"	40.00
SE NE		"	"	"	40.00
NE SE		"	"	"	40.00
SE SE		"	"	"	40.00
NW NW	(Lot #1)	19	1S	3W	20.00
NW NE	(Lot #2)	1	2S	4W	52.27
SW NE		"	"	"	40.00
SE NE		"	"	"	40.00
NE NE	(Lot #1)	"	"	"	52.81
NW SE		"	"	"	40.00
SW SE		"	"	"	40.00
SE SE		"	"	"	40.00
NE SE		"	"	"	40.00
NE SW		"	"	"	40.00
SE SW		"	"	"	40.00
NW NW	(Lot #4)	"	"	"	51.19
SW NW		"	"	"	40.00
SE NW		"	"	"	40.00
NE NW	(Lot #3)	"	"	"	51.73
NE NE	(Lot #1)	2	2S	4W	50.96
NW NE		12	2S	4W	40.00
NE NE		"	"	"	40.00
SE NE		"	"	"	40.00
NW NE	(Lot #2)	6	2S	3W	40.66
SW NE		"	"	"	40.00
SE NE		"	"	"	40.00
NE NE	(Lot #1)	"	"	"	40.84
NW SE		"	"	"	40.00
SW SE		"	"	"	40.00
SE SE		"	"	"	40.00
NE SE		"	"	"	40.00
NW NW	(Lot #4)	"	"	"	37.46

LAKEFORK CANAL CERTIFICATE NO. 1231

Subdivision		Section	Township	Range	Acres
SW NW	(Lot #5)	6	2S	3W	36.60
SE NW		"	"	"	40.00
NE NW	(Lot #3)	"	"	"	40.86
NW SW	(Lot #6)	"	"	"	37.15
SW SW	(Lot #7)	"	"	"	37.36
SE SW		"	"	"	40.00
NE SW		"	"	"	40.00
NW NE		7	2S	3W	40.00
SW NE		"	"	"	40.00
SE NE		"	"	"	40.00
NE NE		"	"	"	40.00
NW SE		"	"	"	40.00
SW SE		"	"	"	40.00
SE SE		"	"	"	40.00
NE SE		"	"	"	40.00
NE NW		"	"	"	40.00
SE NW		"	"	"	40.00
NE SW		"	"	"	40.00
SE SW		"	"	"	40.00
NW NW	(Lot #1)	"	"	"	37.34
NW SW	(Lot #3)	"	"	"	36.88
NW NE		18	2S	3W	40.00
SW NW	(Lot #2)	7	2S	3W	37.18
NE NE		18	2S	3W	40.00
SE NE		"	"	"	40.00
NW SW		17	2S	3W	40.00
SW NW		"	"	"	40.00
NW NW		"	"	"	40.00
Total					9,568.71

LAKEFORK CANAL CERTIFICATE NO. 1171

Subdivision		Section	Township	Range	Acres
NW SW		34	2S	3W	40.00
NE SW		"	"	"	40.00
SW SW		"	"	"	15.32
SE SW		"	"	"	36.10
SE SE		"	"	"	40.00
NE SE		"	"	"	40.00
NW SE		"	"	"	40.00
SW SE		"	"	"	40.00
SW SW		35	2S	3W	40.00
SE SW		"	"	"	40.00
SW SE		"	"	"	40.00
SE SE		"	"	"	40.00
NW NE	(Lot #2)	6	3S	2W	40.97
SW NE		"	"	"	40.00
NW SE		"	"	"	40.00
NE SE		"	"	"	40.00
NW NW	(Lot #4)	"	"	"	37.49
SW NW	(Lot #5)	"	"	"	37.45
SE NW		"	"	"	40.00
NE NW	(Lot #3)	"	"	"	40.58
NE NE	(Lot #1)	2	3S	3W	40.83
NW NE	(Lot #2)	"	"	"	40.77
NE NW	(Lot #3)	"	"	"	39.51
NW NW	(Lot #4)	"	"	"	31.30
SE NW		1	3S	3W	36.42
SW NW		"	"	"	32.22
NW NW	(Lot #4)	"	"	"	40.77
NE NW	(Lot #3)	"	"	"	40.56
NE NE	(Lot #1)	"	"	"	40.13
NW NE	(Lot #2)	"	"	"	40.34
SW NE		"	"	"	40.00
SE NE		"	"	"	40.00
Total					1,230.76

HENRY JIM CANAL CERTIFICATE NO. 1223

Subdivision	Section	Township	Range	Acres
SW SW	1	3S	1E	15.28
SW SE	"	"	"	19.32
SE SE	"	"	"	40.00
NW NE	2	3S	1E	16.00
SW NE	"	"	"	28.20
NE NW	"	"	"	37.90
NW NW	"	"	"	10.50
SW NW	"	"	"	11.10
SE NW	"	"	"	38.70
NE SE	"	"	"	31.44
NW SE	"	"	"	37.30
SW SE	"	"	"	22.60
SE SE	"	"	"	40.00
NE NE	11	3S	1E	21.20
NW NE	"	"	"	6.00
NE NW	"	"	"	1.20
NE NE	12	3S	1E	22.62
NW NE	"	"	"	10.50
NE SW	35	2S	1E	29.60
SW SW	"	"	"	.85
SE SW	"	"	"	35.90
SW SE	"	"	"	12.20
SW SW	6	3S	2E	36.10
NE NW	7	3S	2E	23.90
NW NW	"	"	"	40.00
SE NW	"	"	"	15.50
NE SW	8	3S	2E	7.70
NW SW	"	"	"	16.83
SW SW	"	"	"	.49
SE SW	"	"	"	25.18
SW SE	"	"	"	19.70
NW NW	15	3S	2E	20.88
SW NW	"	"	"	25.91
NE NE	16	3S	2E	23.15

HENRY JIM CANAL CERTIFICATE NO. 1223

Subdivision	Section	Township	Range	Acres
NW NE	16	3S	2E	23.86
SW NE	"	"	"	40.00
SE NE	"	"	"	34.18
NE NW	"	"	"	32.78
NW NW	"	"	"	37.50
SW NW	"	"	"	40.00
SE NW	"	"	"	40.00
NE SW	"	"	"	40.00
NW SW	"	"	"	40.00
SW SW	"	"	"	31.22
SE SW	"	"	"	40.00
NE SE	"	"	"	9.20
NW SE	"	"	"	33.20
SW SE	"	"	"	27.60
NW NE	21	3S	2E	33.50
SW NE	"	"	"	23.50
NE NW	"	"	"	21.35
NW NW	"	"	"	7.40
SE NW	"	"	"	3.70
NW NW	17	3S	2E	4.60
NE NE	"	"	"	40.00
NW NE	"	"	"	40.00
SW NE	"	"	"	26.40
SE NE	"	"	"	41.18
NE SE	"	"	"	15.03
SE SE	"	"	"	2.90
Total				1,472.85

UINTAH CANAL NO. 1 CERTIFICATE NO. 1211

Subdivision	Section	Township	Range	Acres
SW NW	4	1S	1W	32.70
SE NW	"	"	"	40.00
NE SW	"	"	"	40.00
NW SW	"	"	"	40.00
SW SW	"	"	"	40.00
SE SW	"	"	"	40.00
NE SE	5	1S	1W	40.00
SE SE	"	"	"	40.00
NE NE	8	1S	1W	40.00
SE NE	"	"	"	40.00
NE SE	"	"	"	33.00
SE SE	"	"	"	25.10
NE NW	9	1S	1W	40.00
NW NW	"	"	"	40.00
SW NW	"	"	"	40.00
SE NW	"	"	"	25.00
NE SW	"	"	"	37.40
NW SW	"	"	"	40.00
SW SW	"	"	"	40.00
SE SW	"	"	"	40.00
NW NE	10	1S	1W	40.00
SW NE	"	"	"	40.00
SE NW	"	"	"	40.00
NE SW	"	"	"	33.00
SE SW	"	"	"	29.80
NW SE	"	"	"	40.00
SW SE	"	"	"	40.00
SW SW	14	1S	1W	40.00
NE NE	15	1S	1W	40.00
NW NE	"	"	"	40.00
SW NE	"	"	"	40.00
SE NE	"	"	"	40.00
NE NW	"	"	"	40.00
SE NW	"	"	"	40.00
NE SW	"	"	"	40.00
SE SW	"	"	"	40.00

UINTAH CANAL NO. 1 CERTIFICATE NO. 1211

Subdivision	Section	Township	Range	Acres
NE SE	15	1S	1W	40.00
NW SE	"	"	"	40.00
SW SE	"	"	"	40.00
SE SE	"	"	"	20.00
SW NE	16	1S	1W	32.70
SE NE	"	"	"	40.00
NE NW	"	"	"	40.00
NW NW	"	"	"	40.00
SW NW	"	"	"	8.90
SE NW	"	"	"	40.00
NE SW	"	"	"	40.00
NW SW	"	"	"	17.20
NE SE	"	"	"	40.00
NW SE	"	"	"	25.00
SW SE	"	"	"	40.00
SE SE	"	"	"	40.00
NE NE	21	1S	1W	40.00
NW NE	"	"	"	22.25
SE NE	"	"	"	35.20
NW NE	22	1S	1W	15.00
SW NE	"	"	"	38.00
SE NE	"	"	"	40.00
NE NW	"	"	"	34.00
NW NW	"	"	"	34.00
NW SW	"	"	"	28.00
NE SE	"	"	"	37.00
NW SE	"	"	"	40.00
SE SE	"	"	"	40.00
NW SW	23	1S	1W	40.00
SW SW	"	"	"	40.00
SE SW	"	"	"	40.00
SW SE	"	"	"	40.00
SE SE	"	"	"	40.00
NE NE	26	1S	1W	40.00
NW NE	"	"	"	40.00
SW NE	"	"	"	40.00

UINTAH CANAL NO. 1 CERTIFICATE NO. 1211

Subdivision	Section	Township	Range	Acres
SE NE	26	1S	1W	40.00
NE NW	"	"	"	40.00
NW NW	"	"	"	40.00
SE NW	"	"	"	40.00
NE SE	"	"	"	40.00
NW SE	"	"	"	40.00
NE NE	27	1S	1W	40.00
NE SE	"	"	"	3.80
NW SE	"	"	"	40.00
SW SE	"	"	"	40.00
SE SE	"	"	"	35.00
SW NE	29	1S	1W	38.00
SE NE	"	"	"	38.00
NE SW	"	"	"	20.80
NE SE	"	"	"	40.00
NW SE	"	"	"	40.00
NE NE	34	1S	1W	37.00
NW NE	"	"	"	35.00
NW NW	35	1S	1W	38.00
SW NW	"	"	"	12.00
Total				3,340.85

UINTAH CANAL CERTIFICATE NO. 1211

Subdivision	Section	Township	Range	Acres
SE SW	19	1N	1W	35.60
SW SE	"	"	"	40.00
SE SE	"	"	"	40.00
NW SW	20	1N	1W	40.00
SW SW	"	"	"	40.00
SE SW	"	"	"	40.00
NE NW	29	1N	1W	40.00
NW NW	"	"	"	40.00
SW NW	"	"	"	40.00
SE NW	"	"	"	40.00
NE SW	"	"	"	40.00
NW SW	"	"	"	40.00
SW SW	"	"	"	40.00
SE SW	"	"	"	40.00
NE SE	"	"	"	24.00
NW SE	"	"	"	40.00
NE NE	30	1N	1W	40.00
NW NE	"	"	"	40.00
SW NE	"	"	"	40.00
SE NE	"	"	"	40.00
NE NW	"	"	"	40.00
NW NW	"	"	"	33.41
SW NW	"	"	"	34.99
SE NW	"	"	"	40.00
NE SW	"	"	"	40.00
SE SW	"	"	"	40.00
NE SE	"	"	"	40.00
NW SE	"	"	"	40.00
SW SE	"	"	"	40.00
SE SE	"	"	"	40.00
NE NE	31	1N	1W	40.00
NW NE	"	"	"	40.00
SW NE	"	"	"	40.00
SE NE	"	"	"	40.00
NE NW	"	"	"	40.00
SE NW	"	"	"	40.00

UINTAH CANAL CERTIFICATE NO. 1211

Subdivision		Section	Township	Range	Acres
NE SW		31	1N	1W	40.00
NE SE		"	"	"	40.00
NW SE		"	"	"	40.00
SW SE		"	"	"	40.00
SE SE		"	"	"	40.00
NE NE		32	1N	1W	40.00
NW NE		"	"	"	40.00
SE NE		"	"	"	40.00
NE NW		"	"	"	40.00
NW NW		"	"	"	40.00
SW NW		"	"	"	40.00
SE NW		"	"	"	40.00
NE SW		"	"	"	40.00
NW SW		"	"	"	40.00
SW SW		"	"	"	40.00
SE SW		"	"	"	40.00
NE SE		"	"	"	40.00
NW SE		"	"	"	40.00
SW SE		"	"	"	40.00
SE SE		"	"	"	40.00
SW NW		33	1N	1W	40.00
NW SW		"	"	"	40.00
SW SW		"	"	"	40.00
NE SE	(Lot #3)	25	1N	2W	41.68
SW SE		"	"	"	37.40
SE SE	(Lot #4)	"	"	"	41.39
NE NE	(Lot #1)	36	1N	2W	41.09
NW NE		"	"	"	40.00
SW NE		"	"	"	40.00
SE NE	(Lot #2)	"	"	"	40.77
NE SE	(Lot #3)	"	"	"	40.47
NW SE		"	"	"	40.00
SW SE		"	"	"	40.00
SE SE	(Lot #4)	"	"	"	35.30
NW NW	(Lot #4)	4	1S	1W	45.15
SW NW		"	"	"	7.30

UINTAH CANAL CERTIFICATE NO. 1211

Subdivision	Section	Township	Range	Acres
NE NE (Lot #1)	5	1S	1W	45.27
NW NE (Lot #2)	"	"	"	45.33
SE NE	"	"	"	40.00
NE NW (Lot #3)	"	"	"	45.39
SE NW	"	"	"	40.00
NE NE (Lot #1)	6	1S	1W	45.64
NW NE (Lot #2)	"	"	"	15.43
E/2 SW NE	"	"	"	10.00
SE NE	"	"	"	40.00
NE SE	"	"	"	40.00
E/2 NW SE	"	"	"	20.00
SW SE	"	"	"	23.10
SE SE	"	"	"	40.00
NE NE	7	1S	1W	40.00
SE NE	"	"	"	40.00
SW NW (Lot #2)	"	"	"	40.27
NE SE	"	"	"	33.00
SE SE	"	"	"	37.00
SW NW	8	1S	1W	40.00
NE SW	"	"	"	40.00
NW SW	"	"	"	40.00
SW SW	"	"	"	38.00
SE SW	"	"	"	40.00
NE NW	17	1S	1W	40.00
NW NW	"	"	"	40.00
SW NW	"	"	"	40.00
NW SW	"	"	"	40.00
SW SW	"	"	"	40.00
NE NE	18	1S	1W	30.00
SE NE	"	"	"	40.00
NE SE	"	"	"	40.00
SE SE	"	"	"	40.00
NE NE	19	1S	1W	40.00
SE NE	"	"	"	40.00
NE SE	"	"	"	40.00
SE SE	"	"	"	40.00

UINTAH CANAL CERTIFICATE NO. 1211

Subdivision		Section	Township	Range	Acres
NW NW		20	1S	1W	40.00
NE SW		29	1S	1W	13.20
NW SW		"	"	"	20.00
NW NE		30	1S	1W	31.30
SE NE		"	"	"	33.00
SW NW	(Lot #2)	"	"	"	40.26
NE SW		"	"	"	40.00
SE SW		"	"	"	40.00
NW NE		31	1S	1W	40.00
SE NE		"	"	"	40.00
NE NW		"	"	"	40.00
SE NW		"	"	"	40.00
NE SW		"	"	"	40.00
SE SW		"	"	"	40.00
NE SE		"	"	"	40.00
SW NW		32	1S	1W	40.00
NW NE	(Lot #2)	1	1S	2W	48.69
SW NE		"	"	"	40.00
NE NW	(Lot #3)	"	"	"	51.99
NW NW	(Lot #4)	"	"	"	37.90
SW NW		"	"	"	40.00
SE NW		"	"	"	40.00
NE SW		"	"	"	40.00
NW SW		"	"	"	40.00
SW SW		"	"	"	40.00
NW SE		"	"	"	40.00
SW SE		"	"	"	40.00
SE SE		2	1S	2W	40.00
NE NE		11	1S	2W	40.00
SE NE		"	"	"	40.00
NW NE		12	1S	2W	40.00
SW NE		"	"	"	18.00
SE NE	(Lot #2)	"	"	"	36.86
NE NW		"	"	"	40.00
NW NW		"	"	"	40.00
NW SE		"	"	"	40.00
Total					5,538.18

FARM CREEK CANAL CERTIFICATE NO. 1232

Subdivision	Section	Township	Range	Acres
NE NE (Lot #1)	2	1N	1W	40.22
NW NE (Lot #2)	"	"	"	40.27
SW NE	"	"	"	40.00
SE NE	"	"	"	40.00
E/2 NE NW (Lot #3)	"	"	"	20.16
NE SW	"	"	"	40.00
SW SW	"	"	"	40.00
SE SW	"	"	"	40.00
NE SE	"	"	"	40.00
NW SE	"	"	"	40.00
SW SE	"	"	"	40.00
S/2 S/2 SW NE	10	1N	1W	7.00
S/2 S/2 SE NE	"	"	"	10.00
NE SE	"	"	"	40.00
N/2 NW SE	"	"	"	20.00
NW NE	11	1N	1W	40.00
NE NW	"	"	"	40.00
NW NW	"	"	"	40.00
SW NW	"	"	"	40.00
SE NW	"	"	"	35.30
NE SW	"	"	"	32.00
NW SW	"	"	"	40.00
SE SW	"	"	"	40.00
S/2 NW NE	14	1N	1W	20.00
SW NE	"	"	"	40.00
N/2 SE NE	"	"	"	16.10
S/2 SE NE	"	"	"	20.00
NE NW	"	"	"	13.80
NE SE	"	"	"	40.00
SW NE	25	2N	1W	3.56
SE NE	"	"	"	25.84
NE SW	"	"	"	15.40
NW SW	"	"	"	14.30
SW SW	"	"	"	40.00

FARM CREEK CANAL CERTIFICATE NO. 1232

Subdivision	Section	Township	Range	Acres
SE SW	25	2N	1W	37.10
NE SE	"	"	"	9.80
NW SE	"	"	"	29.10
SE SE	26	2N	1W	9.90
W/2 SW NE	35	2N	1W	30.00
E/2 SE NW	"	"	"	20.00
E/2 NE SW	"	"	"	20.00
E/2 SE SW	"	"	"	20.00
NW SE	"	"	"	40.00
SW SE	"	"	"	40.00
SE SE	"	"	"	40.00
NE NW	36	2N	1W	40.00
NW NW	"	"	"	40.00
SW NW	"	"	"	40.00
NW SW	"	"	"	29.90
SW SW	"	"	"	4.80
				1,504.55

UTELAND DITCH CERTIFICATE NO. 1175

Subdivision	Section	Township	Range	Acres
NE SE	5	3S	3W	21.16
SE SE	"	"	"	1.74
Total				22.90

WHITEROCKS CANAL CERTIFICATE NO. 1300

Subdivision	Section	Township	Range	Acres
NW NE (Lot 2)	5	1N	1E	40.07
SW NE	"	"	"	40.00
NE NW (Lot 3)	"	"	"	40.05
SE NW	"	"	"	40.00
NE SW	"	"	"	40.00
SE SW	"	"	"	40.00
NE SE	"	"	"	40.00
NW SE	"	"	"	40.00
SW SE	"	"	"	40.00
SE SE	"	"	"	40.00
NE NE	8	1N	1E	40.00
NW NE	"	"	"	40.00
SW NE	"	"	"	40.00
SE NE	"	"	"	40.00
NE NW	"	"	"	21.82
NE SW	"	"	"	40.00
SE SW	"	"	"	40.00
NE SE	"	"	"	40.00
NW SE	"	"	"	40.00
SW SE	"	"	"	40.00
SE SE	"	"	"	40.00
SW SW	16	1N	1E	40.00
NE NE	17	1N	1E	40.00
NW NE	"	"	"	40.00
SW NE	"	"	"	40.00
SE NE	"	"	"	40.00
NE NW	"	"	"	40.00
SE NW	"	"	"	40.00
NE SE	"	"	"	40.00
SE SE	"	"	"	40.00
NE NE	20	1N	1E	40.00
NW NE	"	"	"	40.00
SW NE	"	"	"	40.00
SE NE	"	"	"	40.00
NE SW	"	"	"	40.00

WHITEROCKS CANAL CERTIFICATE NO. 1300

Subdivision	Section	Township	Range	Acres
NW SW	20	1N	1E	2.93
SW SW	"	"	"	40.00
SE SW	"	"	"	26.00
NE SE	"	"	"	40.00
NW SE	"	"	"	40.00
SE SE	"	"	"	40.00
NE NW	21	1N	1E	15.30
NW NW	"	"	"	40.00
SW NW	"	"	"	40.00
SE NW	"	"	"	24.90
NE SW	"	"	"	30.00
NW SW	"	"	"	40.00
SW SW	"	"	"	40.00
SE SW	"	"	"	35.00
NW NE	28	1N	1E	31.00
SW NE	"	"	"	40.00
NE NW	"	"	"	40.00
NW NW	"	"	"	40.00
SW NW	"	"	"	40.00
SE NW	"	"	"	40.00
NE SW	"	"	"	40.00
NW SW	"	"	"	40.00
SW SW	"	"	"	40.00
SE SW	"	"	"	40.00
NW SE	"	"	"	40.00
SW SE	"	"	"	40.00
SE SE	"	"	"	40.00
NE NE	29	1N	1E	40.00
NW NE	"	"	"	40.00
SW NE	"	"	"	40.00
SE NE	"	"	"	40.00
NE SE	"	"	"	40.00
SW SE	"	"	"	40.00
SE SE	"	"	"	40.00
NE NE	32	1N	1E	40.00
NW NE	"	"	"	40.00

WHITEROCKS CANAL CERTIFICATE NO. 1300

Subdivision	Section	Township	Range	Acres
SW NE	32	1N	1E	34.34
SE NE	"	"	"	40.00
NE SE	"	"	"	37.00
SE SE	"	"	"	37.00
N/2 NE NE	33	1N	1E	20.00
N/2 NW NE	"	"	"	20.00
SW NE	"	"	"	40.00
SE NE	"	"	"	35.00
NE NW	"	"	"	36.00
NW NW	"	"	"	40.00
SW NW	"	"	"	40.00
SE NW	"	"	"	40.00
NE SW	"	"	"	40.00
NW SW	"	"	"	40.00
SW SW	"	"	"	40.00
SE SW	"	"	"	40.00
NE SE	"	"	"	40.00
NW SE	"	"	"	40.00
SW SE	"	"	"	40.00
SE SE	"	"	"	40.00
NW NW	34	1N	1E	25.00
SW NW	"	"	"	25.00
SE NW	"	"	"	17.25
NW SW	"	"	"	28.20
SW SW	"	"	"	36.00
NE SE	"	"	"	6.50
NW SE	"	"	"	40.00
SW SE	"	"	"	25.31
SE SE	"	"	"	5.98
NW SW	29	2N	1E	12.53
SW SW	"	"	"	8.25
NE SE	30	2N	1E	21.13
SW NW	32	2N	1E	40.00
SE NW	"	"	"	40.00

WHITEROCKS CANAL CERTIFICATE NO. 1300

Subdivision		Section	Township	Range	Acres
NE SW		32	2N	1E	40.00
SE SW		"	"	"	40.00
NW SE		"	"	"	20.87
SW SE		"	"	"	31.28
NW NE	(Lot #2)	3	1S	1E	11.94
NW NW		"	"	"	31.34
SW NW		"	"	"	24.66
NE NE	(Lot #1)	4	1S	1E	28.00
NW NE	(Lot #2)	"	"	"	41.26
SW NE		"	"	"	40.00
SE NE		"	"	"	22.00
NE NW	(Lot #3)	"	"	"	41.54
NW NW	(Lot #4)	"	"	"	41.82
SW NW		"	"	"	40.00
SE NW		"	"	"	40.00
NE SW		"	"	"	18.90
NW SE		"	"	"	12.50
NE NE		5	1S	1 E	41.62
SE NE		"	"	"	40.00
					4,385.29

TABBY WHITE CANAL CERTIFICATE NO. 1234
(Deep Creek)

Subdivision	Section	Township	Range	Acres
NE NE	34	1S	1E	4.10
W/2 NW NW	35	1S	1E	20.00
S/2 SW NW	"	"	"	11.80
NE SW	"	"	"	40.00
N/2 NW SW	"	"	"	7.10
S/2 NW SW	"	"	"	20.00
N/2 SW SW	"	"	"	20.00
S/2 SW SW	"	"	"	20.00
SE SW	"	"	"	35.80
W/2 NE NW	2	2S	1E	20.00
W/2 E/2 NE NW	"	"	"	11.96
E/2 E/2 NW NW (Lot #4)	"	"	"	10.60
Total				221.36

SCHOOL DITCH NO. 2 CANAL CERTIFICATE NO. 1232

Subdivision	Section	Township	Range	Acres
SE SW	18	1N	1E	9.85
NE NW	19	1N	1E	2.75
Total				12.60

SCHOOL DITCH NO. 1 CERTIFICATE NO. 1300

Subdivision		Section	Township	Range	Acres
NW SW		18	1N	1E	6.60
SW SW		"	"	"	37.60
SE SW		"	"	"	.30
NE NW		19	1N	1E	15.70
NW NW	(Lot #1)	"	"	"	39.90
SW NW	(Lot #2)	"	"	"	39.96
SE NW		"	"	"	25.00
NE SW		"	"	"	25.30
NW SW	(Lot #3)	"	"	"	40.02
SE SW		"	"	"	3.50
NE NE		24	1N	1W	42.21
NW NE		"	"	"	39.23
SW NE		"	"	"	15.40
SE NE		"	"	"	35.16
Total					365.88

TRANSFERRED RIGHT---NO ORIGINAL CERTIFICATE

Subdivision	Section	Township	Range	Acres
BENCH CANAL				
NW SW	15	2S	1E	7.70
SW SW	"	"	"	28.00
NE NW	29	2S	1E	20.00
NW NW	"	"	"	5.00
SE NW	"	"	"	20.00
SW NW	"	"	"	5.00
NE NE	5	3S	1E	17.00
NE SE	10	2S	1E	40.00
SW SW	14	2S	1E	12.90
SE SE	27	2S	1E	20.00
SW SW	26	2S	1E	20.00
NW NE	32	2S	1E	13.68
SE SE	29	2S	1E	6.05
NE NE	32	2S	1E	11.77
NE NW	21	2S	1E	5.00
SW SE	33	2S	1E	5.85
SE SE	"	"	"	13.00
Total				250.95
UINTAH CANAL				
NE NE	34	1N	1W	40.00
NE SE	13	1S	2W	20.16
NW SE	"	"	"	20.16
NE SW	36	1N	2W	38.85
SE SW	"	"	"	1.15
NE NE	26	1N	1W	20.51
SE NE	"	"	"	25.56
SW NW	25	1N	1W	22.32
NW SW	"	"	"	5.71
NW SE	20	1N	1W	10.00
SW SE	34	1N	1W	4.00
NW SE	35	1N	1W	10.00
NE NE	4	1S	1W	20.00
NW NE	"	"	"	15.00
NE NW	"	"	"	30.00

TRANSFERRED RIGHT---NO ORIGINAL CERTIFICATE

Subdivision	Section	Township	Range	Acres
UINTAH CANAL				
NW NW	5	1S	1W	15.20
SW NW	"	"	"	11.00
NE NE	1	1S	2W	15.96
SE NE	"	"	"	14.04
NE SW	25	1N	2W	10.00
SE SW	"	"	"	10.00
NE NW	36	1N	2W	10.00
SE NW	"	"	"	10.00
SE NW	34	1N	1W	28.41
SW NW	"	"	"	30.00
SW SW	"	"	"	11.00
SE SW	"	"	"	11.00
SE SE	26	1N	1W	36.98
NE NE	35	1N	1W	38.02
NW SW	5	2S	1W	6.23
SW SE	"	"	"	5.87
NW NE	8	2S	1W	12.78
NW SE	26	1N	1W	25.00
SW NE	9	1S	1W	17.80
NW SE	"	"	"	6.43
SE SE	27	1N	1W	17.44
SW NE	8	2S	1W	16.07
NW SE	"	"	"	12.03
SE SE	"	"	"	7.02
NE NW	33	1N	1W	38.30
SE NW	"	"	"	28.00
NE NE	17	2S	1W	12.86
NW NW	16	2S	1W	10.61
SW NW	"	"	"	11.53
SW NE	32	1N	1W	40.00
NE NE	30	1S	1W	16.40
NE SE	19	1N	1W	10.00
SW NE	34	1N	1W	20.00
NE SE	26	1N	1W	20.00
SW SW	"	"	"	20.00
SE SW	"	"	"	5.00

TRANSFERRED RIGHT---NO ORIGINAL CERTIFICATE

Subdivision	Section	Township	Range	Acres
UINTAH CANAL				
NE SW	26	1N	1W	5.00
SE SE	29	1N	1W	16.00
Total				915.40
DRY GULCH CANAL				
NE NW	7	3S	1E	26.30
NW SW	17	3S	1W	12.60
NE SW	"	"	"	9.03
NW SE	"	"	"	10.62
NE SE	"	"	"	13.75
SW SE	10	3S	1W	20.00
SE SE	"	"	"	36.00
NE NW	15	3S	1W	32.00
SE NW	"	"	"	32.00
NE NE	23	3S	2W	10.00
NE SE	5	3S	1E	10.45
NW SE	"	"	"	13.51
SW SE	"	"	"	40.00
SE SE	"	"	"	36.04
NE NE	7	3S	1E	17.34
NW NE	"	"	"	17.66
NW SE	6	3S	1E	27.42
NE SE	"	"	"	27.00
SW SW	"	"	"	21.70
NW SE	10	3S	1W	5.00
NE NE	15	3S	1W	28.00
SE NE	"	"	"	10.60
NW NE	"	"	"	30.00
SW NE	"	"	"	13.00
NE NE	16	3S	1W	25.00
NW NE	"	"	"	25.00
SE NE	"	"	"	10.00
SW NE	"	"	"	20.00
NW NW	15	3S	1W	22.20
SW NW	"	"	"	22.93
NW NW	14	3S	1W	33.50

TRANSFERRED RIGHT---NO ORIGINAL CERTIFICATE

Subdivision	Section	Township	Range	Acres
DRY GULCH CANAL				
SW NW	14	3S	1W	10.20
NE NW	"	"	"	4.00
SW SE	6	3S	1E	37.60
SE SE	"	"	"	37.60
NE SE	9	3S	1E	20.00
SE SE	"	"	"	20.00
SE SW	6	3S	1E	15.00
NE SW	"	"	"	8.00
NW SW	"	"	"	7.00
SE SW	5	3S	1E	32.00
SW SW	"	"	"	18.00
NW SW	9	3S	1W	14.82
NE SW	"	"	"	10.18
SE SW	"	"	"	13.30
SW SW	"	"	"	12.60
SE NW	3	3S	1W	7.00
SW NW	"	"	"	18.00
SE SE	10	3S	1E	10.30
NW NW	25	3S	2W	6.00
NE NE	21	3S	2W	1.00
NW NE	21	"	"	5.00
SW NW	22	3S	2W	9.00
NE NW	"	"	"	8.50
NW NW	"	"	"	8.50
Total				992.25
RED CAP CANAL				
NE SE	11	3S	3W	11.90
NW SE	"	"	"	25.00
NW SW	12	3S	3W	8.00
NE SE	17	3S	3W	11.20
SE NE	"	"	"	1.00

TRANSFERRED RIGHT---NO ORIGINAL CERTIFICATE

Subdivision	Section	Township	Range	Acres
RED CAP CANAL				
SW SE	9	3S	3W	27.49
SE SE	"	"	"	12.51
SE SE	17	3S	3W	24.80
SW SE	"	"	"	11.40
NW NE	20	3S	3W	30.00
SE NE	10	3S	3W	34.00
NW NW	11	3S	3W	4.06
SE NW	"	"	"	10.84
SW NW	"	"	"	3.06
SW SE	13	3S	3W	20.00
SE SE	"	"	"	20.00
Total				255.26
LAKEFORK CANAL				
SE SE	2	3S	3W	15.00
NW NW	12	3S	3W	8.00
NW NW	33	2S	3W	28.70
SW NW	"	"	"	5.15
SE NE	29	2S	3W	7.47
NE SE	"	"	"	30.21
SE SE	"	"	"	37.95
SE SW	35	1S	4W	10.00
NE SE	23	1S	4W	23.67
SE SE	"	"	"	16.33
NW NE	33	2S	3W	40.00
SW NW	31	1S	3W	35.00
NW NW	20	1S	3W	16.85
SW NW	"	"	"	23.15
NE NE	19	1S	3W	40.00
SW NW	15	1S	4W	13.50
SW SW	1	2S	4W	25.00

TRANSFERRED RIGHT---NO ORIGINAL CERTIFICATE

Subdivision	Section	Township	Range	Acres
LAKEFORK CANAL				
SW SW	36	2S	3W	32.00
SE SW	"q	"	"	32.00
SE NW	31	1S	3W	5.00
NE NE	11	3S	3W	17.00
Total				461.98
DEEP CREEK CANAL				
NW SE	36	1S	1E	9.00
SE NE	26	1S	1E	14.00
SE SW	13	1S	1E	30.00
SW NE	36	1S	1E	20.00
NW NE	25	1S	1E	35.00
NW SE	2	1S	1E	36.28
NW SE	26	1S	1E	29.50
SW SE	"	"	"	2.00
SW SW	6	1S	2E	7.64
SW SE	7	1S	2E	3.66
NE SW	1	1S	1E	10.00
NE NW	20	1S	2E	2.00
NW NW	"	"	"	37.60
SW NW	"	"	"	6.50
NW SW	18	1S	2E	13.41
SW SW	17	1S	2E	40.00
SE NE	10	1S	1E	20.00
NE SW	13	2S	1E	14.10
NE NE	23	1S	1E	10.00
SE SE	22	1S	1E	5.72
SW SW	23	1S	1E	3.93
NE NE	26	1S	1E	6.00
SE SW	4	1S	1E	16.00
NE SW	13	1S	1E	15.00
NE NW	23	2S	1E	18.18
SE SE	12	1S	1E	20.00
NE SW	23	1S	1E	10.00

TRANSFERRED RIGHT---NO ORIGINAL CERTIFICATE

Subdivision	Section	Township	Range	Acres
DEEP CREEK CANAL				
NW NW	26	1S	1E	4.00
SW SE	13	1S	1E	9.35
SE SW	35	1N	1E	5.00
Total				453.87
HENRY JIM CANAL				
NE SE	1	3S	1E	11.88
NW SE	"	"	"	5.07
NE SW	6	3S	2E	3.96
NW SW	"	"	"	12.99
NE SE	7	3S	2E	5.00
Total				38.90
HARRIS CANAL (COLORADO PARK)				
SE NW	11	2S	1E	26.34
Total				26.34
WHITEROCKS CANAL				
NW SE	29	1N	1E	14.00
Total				14.00
FARM CREEK CANAL				
NW NE	35	2N	1W	10.00
Total				10.00

TRANSFERRED RIGHT---NO ORIGINAL CERTIFICATE

Subdivision	Section	Township	Range	Acres
NUMBER 1 CANAL				
NE SW	12	1S	1W	40.00
NE SW	1	1S	1W	14.99
NW SW	"	"	"	40.00
SE SW	"	"	"	14.99
SW SW	"	"	"	40.00
NW SE	26	1N	1W	25.00
NE NW	34	1N	1W	6.81
NW NW	"	"	"	13.19
NW NW	3	1S	1W	20.00
SE NW	13	1S	1W	30.00
NW SW	12	1S	1W	40.00
SE NE	4	1S	1W	20.00
NE NW	23	1S	1W	13.68
Total				318.66
PAYNE CANAL				
NE SE	34	1N	4W	5.20
NW SE	"	"	"	13.00
SW SE	"	"	"	30.00
SE SE	"	"	"	4.00
Total				52.20
GRAND TOTAL				3,764.81



STRAWBERRY
AQUEDUCT
TOWANTA FLAT
MUD SPRINGS
ROCK
CREEK
PAYNE
COTTONWOOD
COYOTE BASIN
BLUEBELL
FARM CREEK
LITTLE VALLEY
CARTER VALLEY
DEEP CREEK
PUMPING STATION
UINTAH BOTTOMS
FLAMING GORGE
AQUEDUCT
PUMPING STATION
ROOSEVELT
DUCHESNE
LEGEND
GROUP 1 LAND
GROUP 2 LAND
GROUP 3 LAND
GROUP 4 LAND
GROUP 5 LAND
PURPOSED CANAL
CANAL (AQUEDUCT)
TUNNEL (AQUEDUCT)
CONTOUR
PURPOSED RESERVOIR

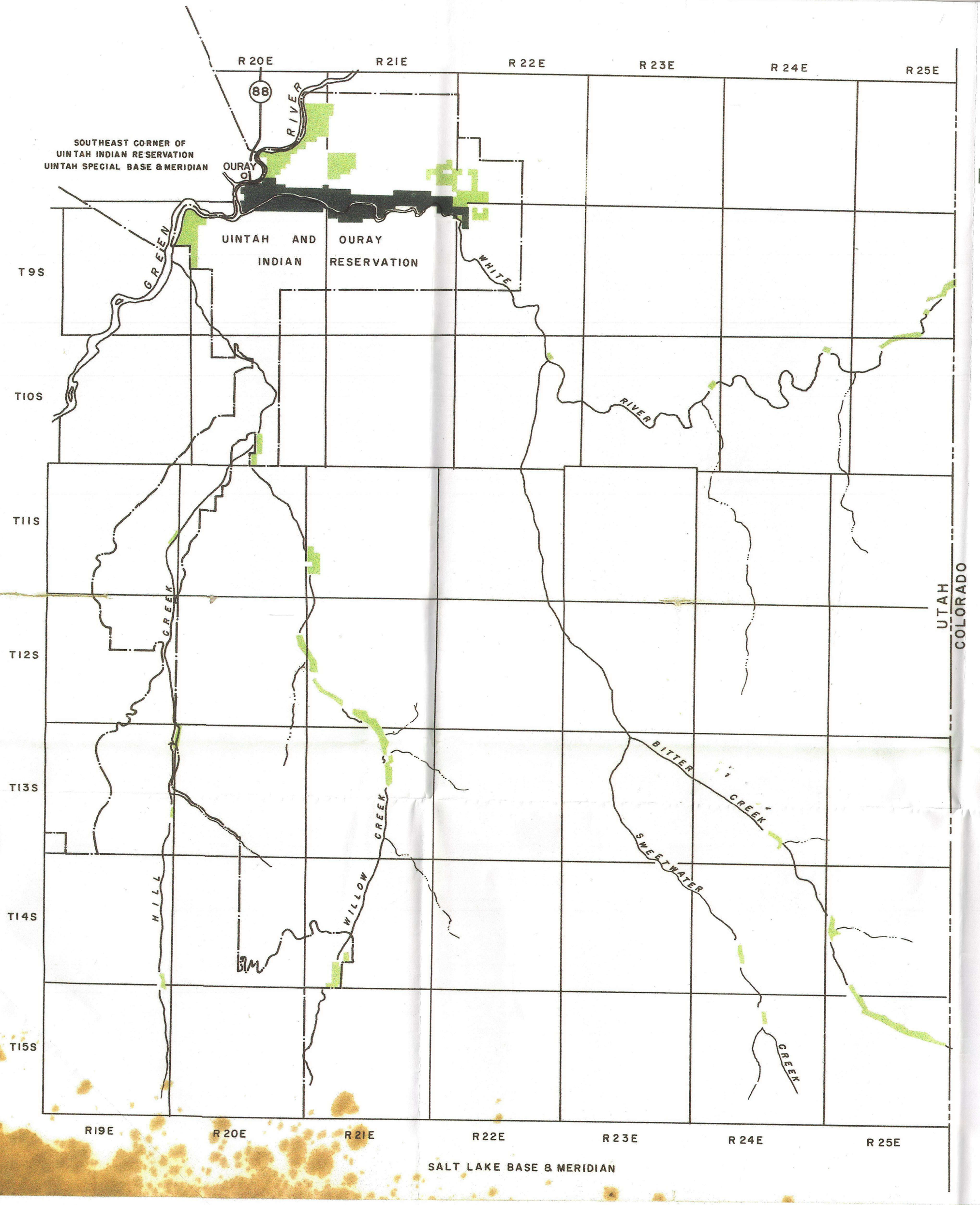

LEGEND

GROUP 6 LAND

GROUP 7 LAND

Group (6): Lands lying east of Green River for which applications numbers 4356, 712 and 577 were filed with the State of Utah, to be served from White River. Although application was filed with the State, a water right for this land is claimed under the "Winter's Doctrine."

Group (7): Lands lying east of Green River which have been found to be productive and economically feasible to irrigate from privately constructed ditch systems diverting from the various streams enumerated under this group, now in operation or to be constructed. A water right for this land is claimed under the "Winter's Doctrine."

UINTAH AND OURAY INDIAN RESERVATION UTAH WATER RIGHTS CLAIMS ON INDIAN ALLOTMENTS

ON GREEN RIVER, WHITE RIVER, WILLOW CREEK, HILL CREEK, BITTER CREEK AND SWEETWATER CREEK

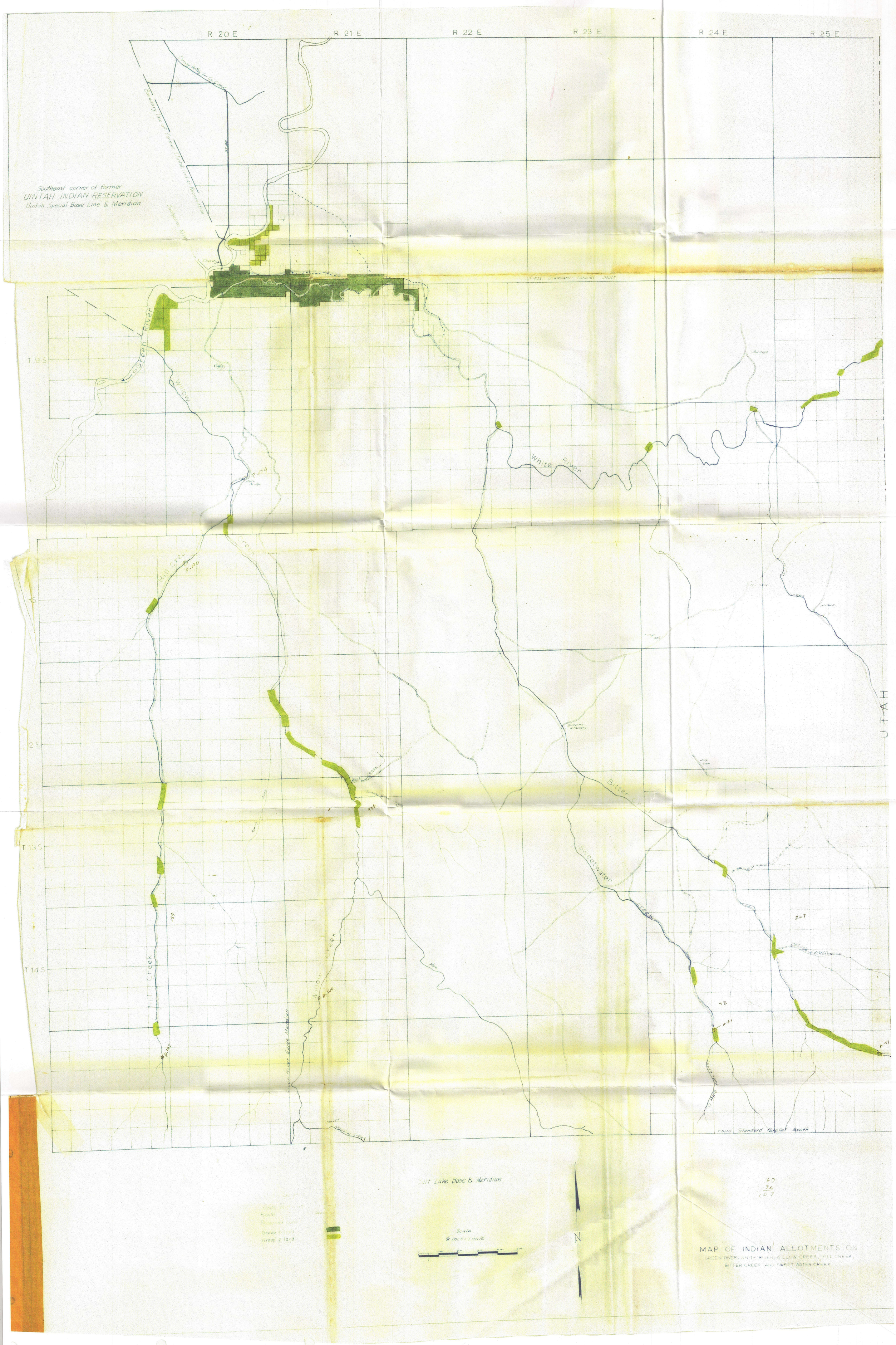
R 20 E
R 21 E
R 22 E
R 23 E
R 24 E
R 25 E
Southeast corner of former
UINTAH INDIAN RESERVATION
Uintah Special Base Line & Meridian
Boundary line of former Uintah Indian Reservation
Duchesne River
Ouray
First Standard Parallel South
Green River
Willow
White River
Hill Creek
Bitter Creek
Sweetwater Creek
Willow Creek
Third Standard Parallel South
UTAH
T 9 S
T 13 S
T 14 S
Salt Lake Base & Meridian
Scale
1 inch = 1 mile
N
MAP OF INDIAN ALLOTMENTS ON
GREEN RIVER, WHITE RIVER, WILLOW CREEK, HILL CREEK,
BITTER CREEK AND SWEET WATER CREEK

Harold
Keith RKS

9-19-64

Any comments on this? If not, the report should probably remain in Harold's files.

W.D.C.

207

UTAH CONCRETE PIPE CO.
UTAH CULVERT CO.
379 - 17th STREET, OGDEN, UTAH
offices in SALT LAKE, LOGAN and PROVO