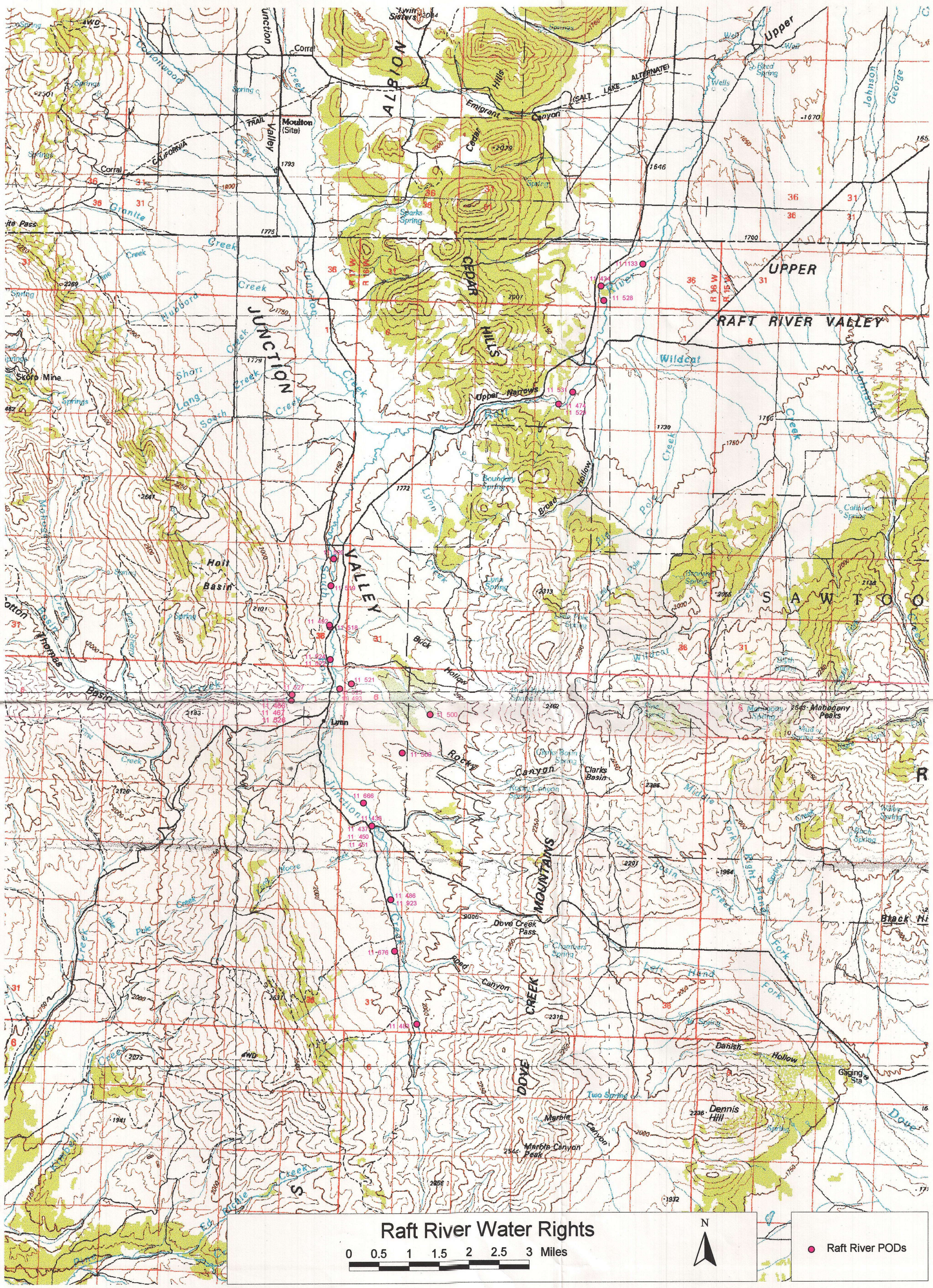
Raft River Water Rights
0 0.5 1 1.5 2 2.5 3 Miles
N
Raft River PODs
ALBION
CEDAR HILLS
JUNCTION VALLEY
UPPER RAFT RIVER VALLEY
SAWTOOTH
DOVE CREEK MOUNTAINS
Emigrant Canyon
(SALT LAKE ALTERNATE)
CALIFORNIA TRAIL
Moulton (Site)
Upper Narrows
Lynn
Dove Creek Pass
Clarks Basin
Marble Canyon Peak
Mahogany Peaks
Dennis Hill
Gaging Sta
Skoro Mine
Holt Basin
Thomas Basin
Rocky Canyon
Danish Hollow
Wildcat
Granite Creek
Hubbard Creek
Short Creek
Long Creek
South Creek
Junction Creek
Lynn Creek
Broad Hollow
Brick Hollow
Middle Fork
Left Hand Fork
Right Hand Fork
Dove Creek
Marble Canyon
Two Spring
Johnson
George
Corral
Spring
Wells
Reed Spring
Sparks Spring
Boundary Spring
Callahan Spring
Dorrance Spring
Lynn Spring
Little Pole Spring
Clarks Basin Spring
Rocky Canyon Spring
Chambers Spring
Mud Spring
Willow Spring
Birch Spring
Mahogany Spring
Fine Spring
Moore Spring
Ed Pole Creek
Black Hills
Devonwood
Pole Creek
Wildcat Creek
Johnson Creek
George Creek
Upper Narrows
Junction Valley
Cedar Hills
Emigrant Canyon
Clarks Basin
Dove Creek Canyon
Marble Canyon
Danish Hollow
Dennis Hill
Gaging Sta
Skoro Mine
Holt Basin
Thomas Basin
Rocky Canyon
Lynn
Moulton (Site)
Corral
Twin Sisters
Cedar Hills
Upper Narrows
Dove Creek Pass
Clarks Basin
Marble Canyon Peak
Mahogany Peaks
Dennis Hill
Gaging Sta
11 1133
11 434
11 528
11 531
11 474
11 529
11 520
11 519
11 492
11 518
11 524
11 525
11 521
11 527
11 493
11 466
11 467
11 826
11 500
11 509
11 666
11 438
11 437
11 450
11 451
11 486
11 923
11 676
11 483

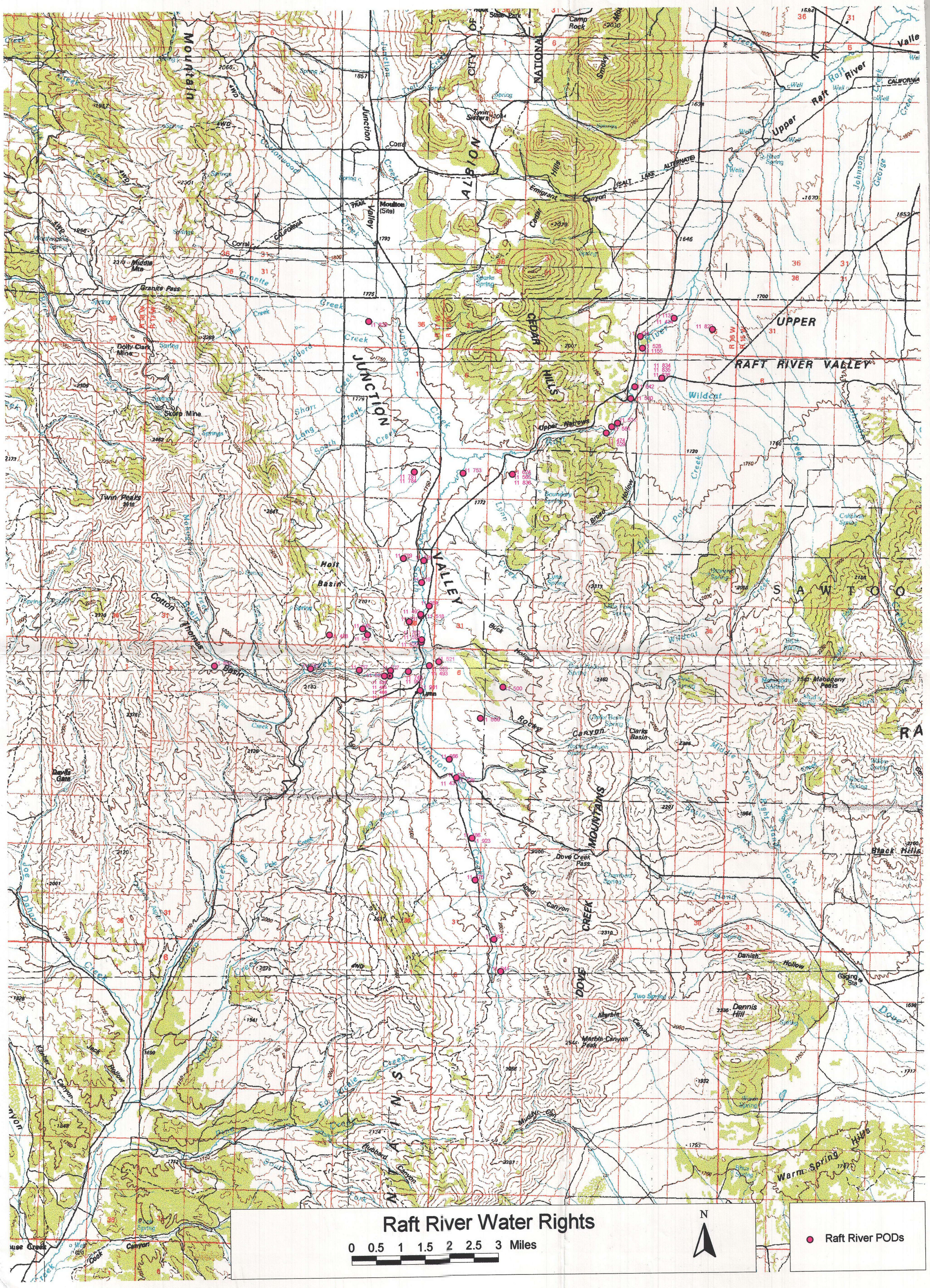
Raft River Water Rights
0 0.5 1 1.5 2 2.5 3 Miles
N
Raft River PODs
UPPER
RAFT RIVER VALLEY
JUNCTION
VALLEY
CEDAR
HILLS
ALBION
CITY OF
NATIONAL
Junction
Valley
Upper Raft River
Cedar Hills
Emigrant Canyon
Upper Narrows
Wildcat
Broad Hollow
Holt Basin
Cotton Basin
Lynn
Rocky Canyon
Clarks Basin
Dove Creek Pass
Dove Creek
Marble Canyon
Muddy Basin
Hubbard Canyon
Warm Spring Hills
Black Hills
Danish Hollow
Dennis Hill
Mahogany Peaks
Twin Sisters
Camp Rock
Smoky
Moulton (Site)
Corral
Middle Mtn
Granite Pass
Dolly Clark Mine
Skorp Mine
Twin Peaks
Devils Gate
Gaging Sta
CALIFORNIA TRAIL
SALT LAKE ALTERNATE
Mountain
Creek
Spring
Wells
Well
Reed Spring
Johnson
George
Valle

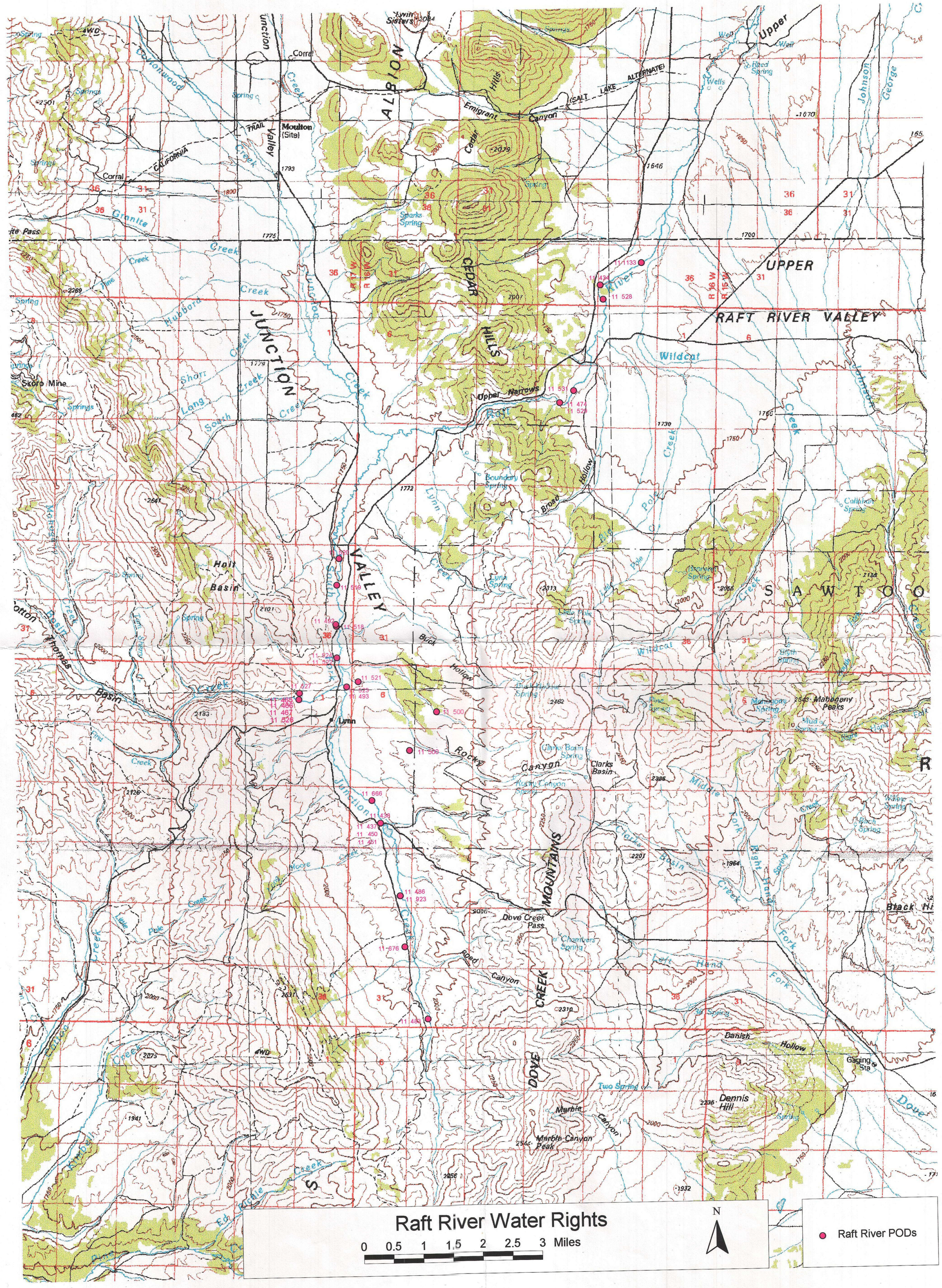
Raft River Water Rights
0 0.5 1 1.5 2 2.5 3 Miles
N
Raft River PODs
ALBION
CEDAR
HILLS
JUNCTION
VALLEY
UPPER
RAFT RIVER VALLEY
SAWTOOTH
MOUNTAINS
DOVE
CREEK
Emigrant Canyon
(SALT LAKE ALTERNATE)
CALIFORNIA TRAIL
Moulton (Site)
Corral
Upper Narrows
Lynn
Holt Basin
Thomas Basin
Clarks Basin
Dove Creek Pass
Marble Canyon Peak
Dennis Hill
Mahogany Peaks
Gaging Sta
Danish Hollow
Skoro Mine
Granite Pass
Wildcat Canyon
Rocky Canyon
Broad Hollow
Black Hollow
Cottonwood Creek
Granite Creek
Hubbard Creek
Short Creek
Long Creek
South Fork
Junction Creek
Lynn Creek
Pole Creek
Middle Fork
Right Hand Fork
Left Hand Fork
Dove Creek
Marble Creek
Moore Creek
Little Pole Creek
Johnson Creek
George Creek
Upper Well
Reed Spring
Wells
Sparks Spring
Boundary Spring
Lynn Spring
Callahan Spring
Two Springs
Marble Canyon
Danish Hollow
Twin Sisters
Cedar Hills
Skoro Mine
Holt Basin
Thomas Basin
Clarks Basin
Dove Creek Pass
Marble Canyon Peak
Dennis Hill
Mahogany Peaks
Gaging Sta
Upper Narrows
Lynn
Moulton (Site)
Corral
11 1133
11 434
11 528
11 531
11 474
11 529
11 520
11 519
11 492
11 518
11 524
11 527
11 521
11 523
11 493
11 465
11 466
11 467
11 526
11 500
11 666
11 436
11 437
11 450
11 451
11 486
11 923
11 676
11 483