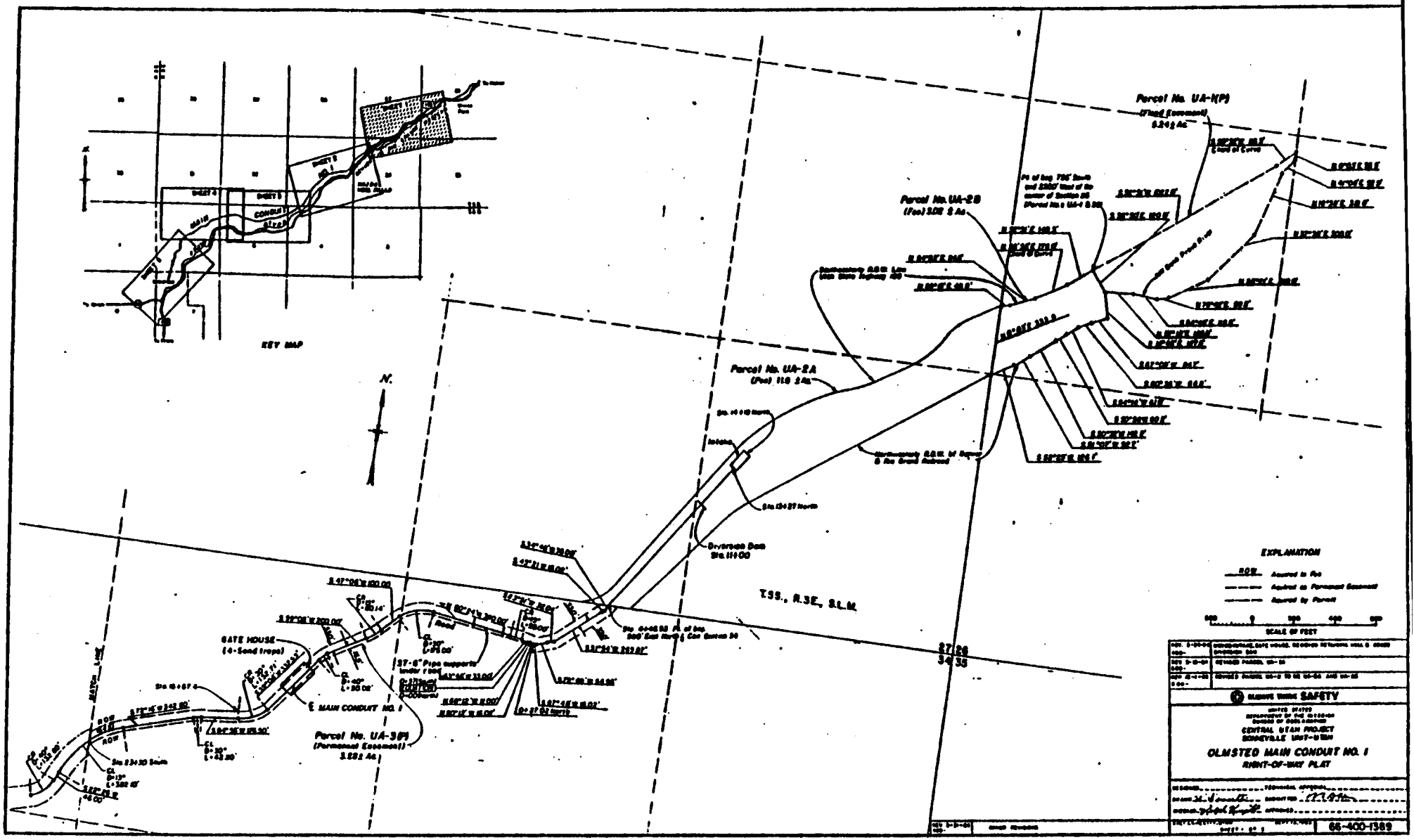

Exhibit A Attachment 1

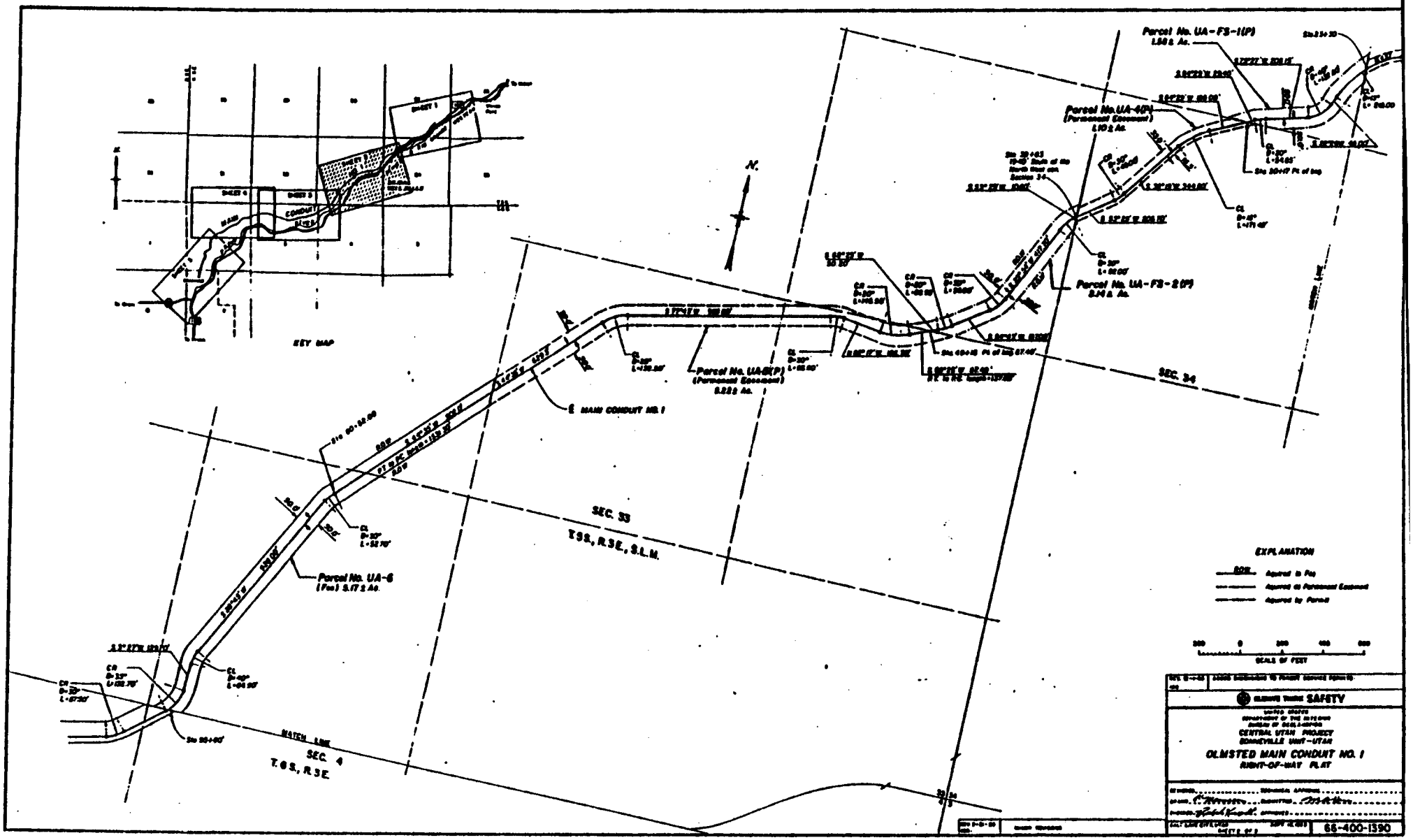
KEY MAP
N.
Parcel No. UA-FS-1(P)
1.56 ± Ac.
Parcel No. UA-4(P)
(Permanent Easement)
1.10 ± Ac.
Parcel No. UA-FS-2(P)
3.14 ± Ac.
Parcel No. UA-5(P)
(Permanent Easement)
0.22 ± Ac.
℄ MAIN CONDUIT NO. 1
Parcel No. UA-6
(Fee) 5.17 ± Ac.
SEC. 34
SEC. 33
T.9S., R.3E., S.L.M.
SEC. 4
T.10S., R.3E.
MATCH LINE
EXPLANATION
Acquired in Fee
Acquired as Permanent Easement
Acquired by Permit
SCALE OF FEET
SAFETY
CENTRAL UTAH PROJECT
SUMMEVILLE UNIT-UTAH
OLMSTED MAIN CONDUIT NO. 1
RIGHT-OF-WAY PLAT
66-400-1390

2

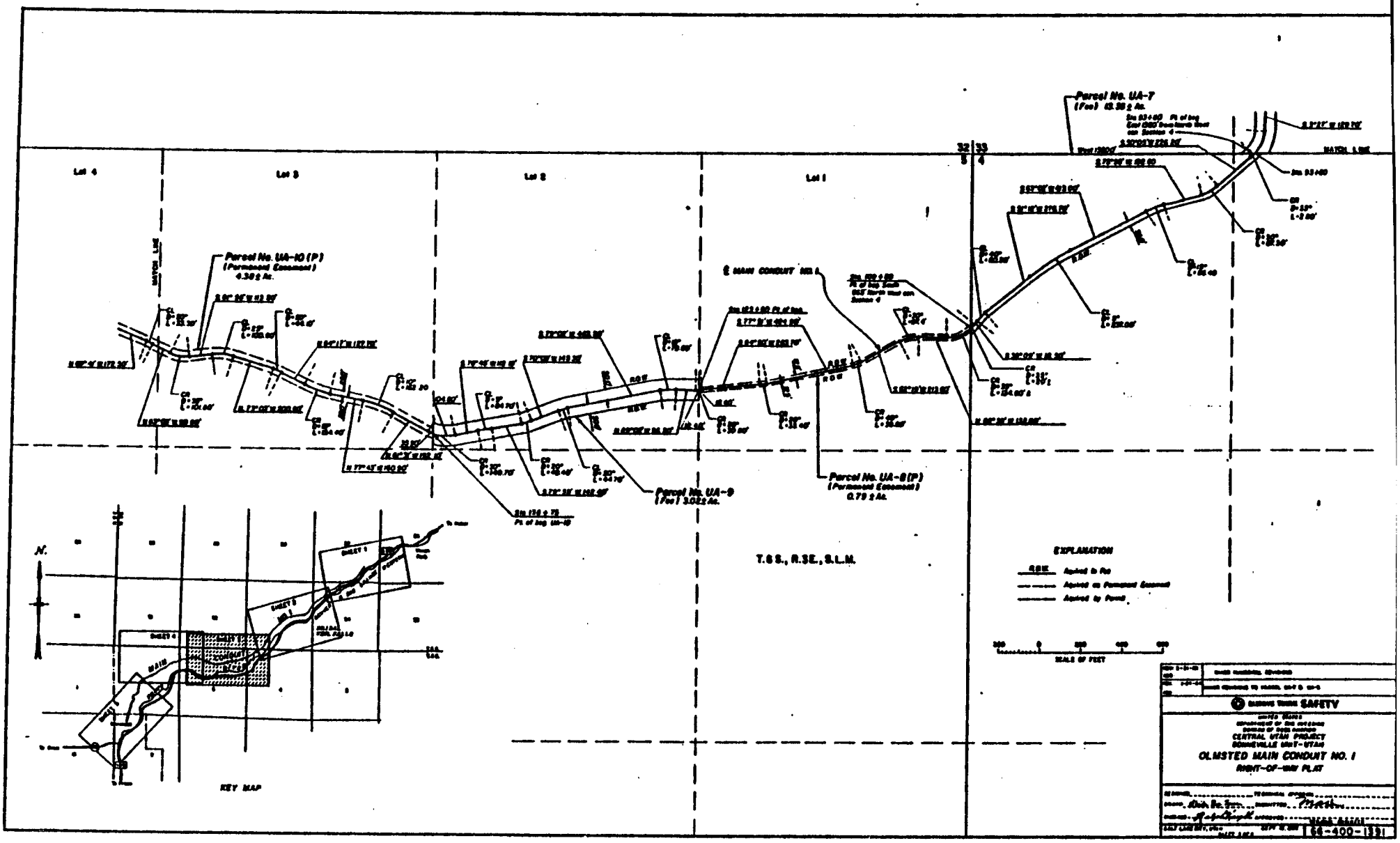

Parcel No. UA-7
(Fee) 13.38 ± Ac.
Parcel No. UA-10 (P)
(Permanent Easement)
4.38 ± Ac.
Parcel No. UA-9
(Fee) 3.02 ± Ac.
Parcel No. UA-8 (P)
(Permanent Easement)
0.79 ± Ac.
℄ MAIN CONDUIT NO. 1
Lot 4
Lot 3
Lot 2
Lot 1
MATCH LINE
T.6 S., R.3E., S.L.M.
EXPLANATION
Aquired in Fee
Aquired as Permanent Easement
Aquired by Permit
SCALE OF FEET
KEY MAP
SAFETY
CENTRAL UTAH PROJECT
BONNEVILLE UNIT-UTAH
OLMSTED MAIN CONDUIT NO. 1
RIGHT-OF-WAY PLAT
66-400-1391

3

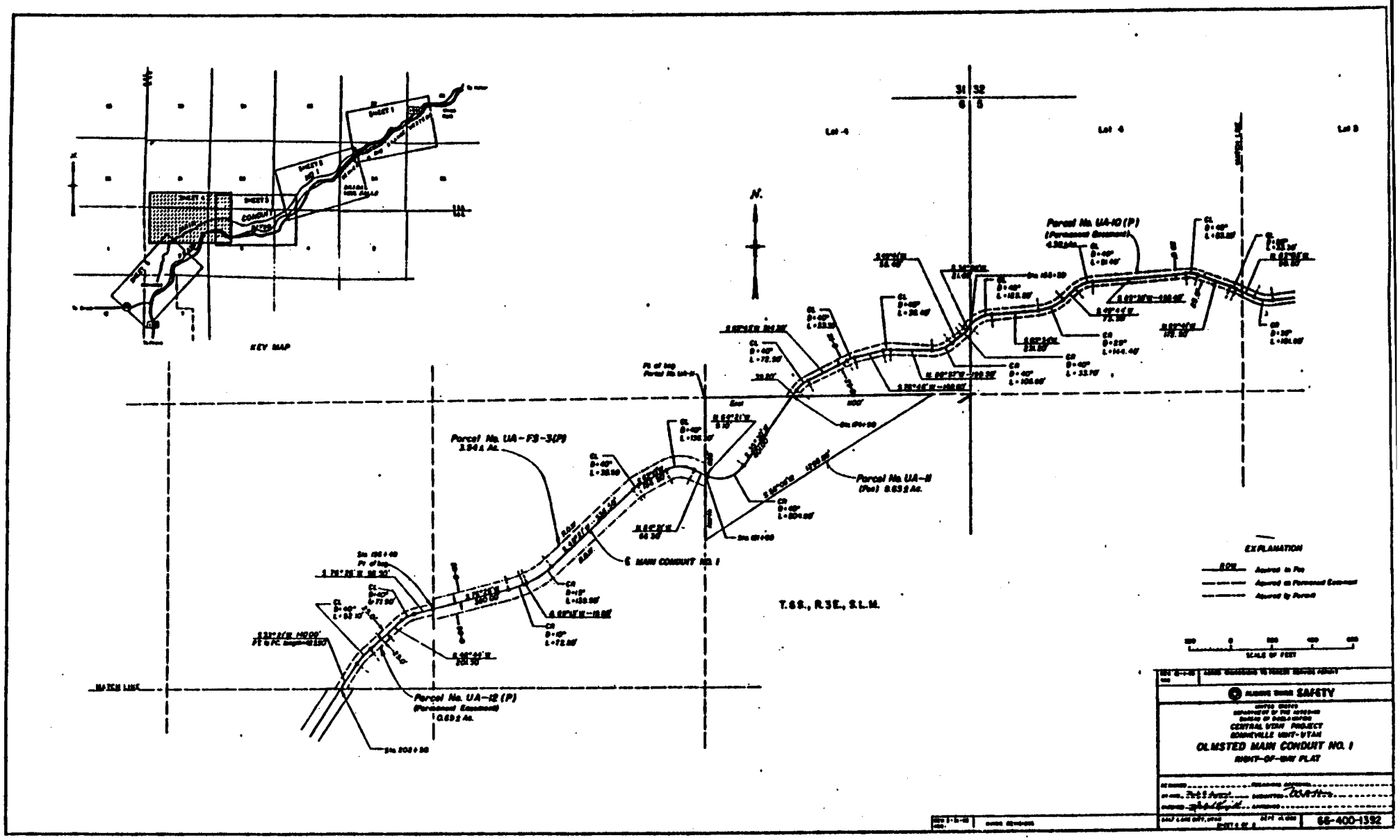
KEY MAP
Lot 4
Lot 4
Lot 3
N.
Parcel No. UA-10 (P)
(Permanent Easement)
Parcel No. UA-11
(Fee) 0.63± Ac.
Parcel No. UA-FS-3(P)
3.94± Ac.
℄ MAIN CONDUIT NO. 1
Parcel No. UA-12 (P)
(Permanent Easement)
0.69± Ac.
T.6S., R.3E., S.L.M.
MATCH LINE
EXPLANATION
Acquired in Fee
Acquired as Permanent Easement
Acquired by Permit
SCALE OF FEET
SAFETY
CENTRAL UTAH PROJECT
SONNEVILLE UNIT-UTAH
OLMSTED MAIN CONDUIT NO. 1
RIGHT-OF-WAY PLAT
66-400-1392

4

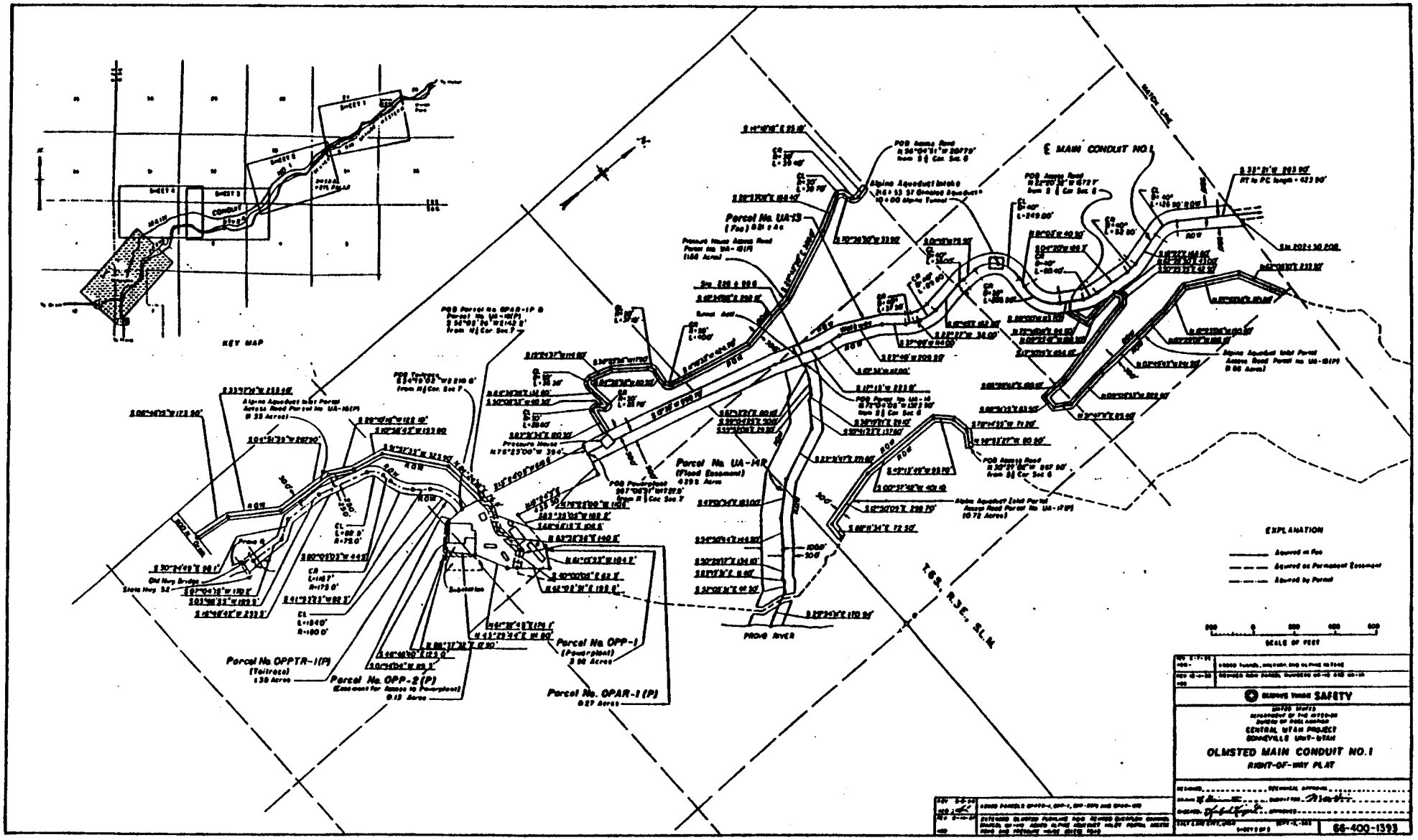
KEY MAP
℄ MAIN CONDUIT NO. 1
Parcel No. UA-13 (Fee)
Parcel No. UA-14R (Flood Easement)
Parcel No. OPPTR-1(P) (Tailrace)
Parcel No. OPP-2 (P) (Easement for Access to Powerplant)
Parcel No. OPP-1 (Powerplant)
Parcel No. OPAR-1 (P)
PROVO RIVER
T.6S., R.3E., S.L.M.
EXPLANATION
SCALE OF FEET
SAFETY
CENTRAL UTAH PROJECT
OLMSTED MAIN CONDUIT NO. 1
RIGHT-OF-WAY PLAT
66-400-1393