

***Beryl Enterprise  
Water Distribution System  
Annual Water Report For  
2013***

**Prepared For**

**State of Utah  
Office of the State Engineer  
Division of Water Rights**

**Prepared By**

**Todd Terry  
Water Commissioner**

**RECEIVED GK**

**JAN 24 2014**

**WATER RIGHTS  
SALT LAKE**

14 January 2014

Kent Jones  
State Engineer  
Division of Water Rights  
1594 N West Temple  
Salt Lake City, Utah 84116

**Transmittal Letter for 2013 Annual Report: Beryl Enterprise**

Dear Mr. Jones,

The attached pages contain the 2013 Annual Report for the Beryl Enterprise Distribution System.

In my capacity as the Beryl Enterprise Water Commissioner I have prepared this report based on water rights database research on the Internet, mapping and aerial photography, field examinations and water measurements.

This report was prepared by me and is accurate within the limitations of the measuring devices and mapping tools used on the distribution system.

The information presented is a true representation of the water distribution and regulation during the year 2013 for the Beryl Enterprise portion of the Escalante Desert in Southwestern Utah.

Sincerely,

Todd Terry  
Water Commissioner  
Beryl Enterprise  
PO Box 1056  
527 N Center Street  
Enterprise, Utah 84725  
435-231-3078

# *Beryl Enterprise Annual Report 2013*

## *Table of Contents*

|   |     |
|---|-----|
| Cover Page  | i   |
| Letter of Transmittal                                       | ii  |
| Table of Contents   | iii |
| Meeting Agenda for 21 Feb 2014                              | 1   |
| Minutes from the 2013 Annual Meeting                        | 2   |
| Commissioners Report  | 3   |
| 2013 Financial Statement                                    | 4   |
| 2013 Budget Expenditures                                    | 5   |
| 2014 Proposed Budget Worksheet                              | 6   |
| 2013 Delinquent Water Assessments                           | 7   |
| Current Board Members                                       | 8   |
| Ground Water Management Plan Depletion Update               | 9   |
| Water Diversion Records for 2013 Season – Surface Detail    | 11  |
| Water Diversion Records for 2013 Season – Field Acre Detail | 13  |
| Attendance from last year's annual meeting                  | 29  |
| USGS Escalante Desert Ground Water Report                   | 31  |

## *2014 Meeting Agenda*

1. Hearing the 2013 Minutes
2. Hearing the 2013 Commissioner's Report
3. Report from the Division of Water Rights
4. Hearing the 2013 Financial Report
5. Reviewing delinquent assessment accounts
6. Preparing a budget of salaries and other necessary expenses
7. Setting the distribution system assessment
8. Selecting new distribution system chairman and committee members
9. Other business



**Beryl/Enterprise Water Distribution System  
Minutes of the 2013 Annual Meeting on February 21, 2013  
Escalante Valley Community Center, Beryl Junction, Utah**

The meeting was convened at 9:00 A.M. by Mike Brown, Chairman.

The minutes of the 2012 Annual Meeting were reviewed and the motion was made by Ladel Laub to accept the minutes as written. Chandler Whitelaw seconded the motion. The motion passed.

The 2012 Annual Water Commissioner's Report was presented by Todd Terry. He reported that the new Ground Water Management Plan passed. He thanked the Board for the upgraded computer software and hardware. Motion to accept the commissioner's report was made by David Bosshardt and seconded by Brad Hulet. The motion passed.

Mike Brown recommended to re-appoint Todd Terry for another term as Water Commissioner. Mason Jones made the motion to accept his recommendation, seconded by Cody Staheli, and the motion passed.

Jared Manning, from the State Division of Water Rights, reported on several different issues and concerns. He said that the Water Commissioner's hours need to be tracked because there is penalty for not tracking his hours.

Mike Silva presented the 2012 Financial Report and was happy to report that there are no delinquent accounts. Ladel Laub made the motion to accept the Financial Report. It was seconded by David Bosshardt and the motion passed.

There was discussion on the 2013 budget and it was recommended by Mike Brown to leave Todd Terry's salary the same, but increase his travel expense from \$1,900 to \$2,300. Motion was made by Steve Jones to accept the recommendation and seconded by Ladel Laub. The motion passed.

The 2013 Annual Water Users Assessment was discussed and it was decided that the amount of the assessment would remain the same as 2012. David Bosshardt made a motion to accept, seconded by Ladel Laub, and the motion passed.

Mike Brown stated that board members Brad Bowler, David Bosshardt and Craig Laub are up for re-election. A motion was made by Mason Jones to suspend the rules and reelect the current board members, seconded by Mario Reber. The motion passed.

Todd displayed the Aerial Photo spread sheets and reported that there are no changes from the previous year

Meeting adjourned at 10:09 A.M...

ADDITION TO <sup>MINUTES</sup> INCLUDE A COMMENT  
BY BOB HOLT 2<sup>ND</sup> LADEL LAUB

BY JAMES GREER  
EXCEEDING  
ABOUT 5% REDUCTION "ONSCHEDULE"  
AS STATED BY  
JAMES GREER <sup>DUE TO</sup> CROP CHANGES  
TO CORN + ALTERNATIVES <sup>FOR</sup> ALFALFA  
TO ADVERT <sup>PLANNED</sup> CUTS ~~AS~~ STARTING IN  
2030



## **2013 Commissioner Report**

1. This year I again spent a fair amount of time mapping crop types. As we track crop types it will help us be more aware of water savings for the Ground Water Management Plan. It also provides a good history for the valley.
2. The map imagery was not updated this year and there were a few new pivots added to the map. This proved to be somewhat challenging as I tried to place and size the pivots on the map. If you notice that something isn't quite right please let me know. When new images are acquired I'll fine tune the map.
3. For the Pinto surface water I removed the tags from the diversions in April and put them back on in November.
4. Due to a very dry winter Newcastle reservoir filled to about 50% or within 8 feet of top. Enterprise reservoir upper and lower did not receive much runoff and was estimated to be about 33% capacity. Because Enterprise was so low stock holders were limited to half their normal water allotment.
5. I made a few changes to the commissioners report this year: first I added page numbers which was challenging. Second I added the members of the board and third I added the meeting agenda for reference.
6. The water rights list I received from the state five years ago was a complete list of the irrigated water rights in our area, I thought. Since then, I've added a new water right or two to the spreadsheet each year and have changed others to domestic use as well. The reason for this explanation is so no one gets overly excited when the baseline that's been established for our ground water management plan doesn't stay consistent.



GARY R. HERBERT  
Governor  
SPENCER J. COX  
Lieutenant Governor

# State of Utah

## DEPARTMENT OF NATURAL RESOURCES

### Division of Water Rights

MICHAEL R. STYLER      KENT L. JONES  
Executive Director      State Engineer/Division Director

#### BERYL-ENTERPRISE ESCALANTE VALLEY DISTRIBUTION SYSTEM TRUST FUND 2013 Financial Statement

A. BEGINNING BALANCE      January 1, 2013      \$8,979.36

B. RECEIPTS

|                                      |             |
|--------------------------------------|-------------|
| 1. Assessments:                      | \$16,870.60 |
| 2. Delinquent Penalties:             | 42.66       |
| 3. Previous Assessments & Penalties: | 124.00      |
| 4. Transfers & Adjustments:          | 0.00        |
| 5. Annual Interest Earned:           | 57.17       |
| 6. System Reimbursements:            | 0.00        |

TOTAL RECEIPTS      17,094.43

C. EXPENDITURES

|                             |           |
|-----------------------------|-----------|
| 1. Budgeted Expenditures:   | 18,886.69 |
| 2. Unbudgeted Expenditures: | 3.12      |
| 3. Transfers & Adjustments: | 0.00      |

TOTAL EXPENDITURES      18,889.81

D. ENDING BALANCE      December 31, 2013      \$7,183.98

SUBMITTED BY :

Kent L. Jones  
Kent L. Jones, P.E.  
State Engineer

1-9-14  
DATE

PREPARED BY:

Jill Marriott  
Jill Marriott  
Budget & Accounting Officer

BERYL-ENTERPRISE ESCALANTE VALLEY DISTRIBUTION SYSTEM  
2013 Budget Expenditures

| Item No | Item Description          | 2013 Amount Budgeted | 2013 Amount Expended | 2013 Amount Reimbursed | 2013 Item Balance |
|---------|---------------------------|----------------------|----------------------|------------------------|-------------------|
| -----   |                           |                      |                      |                        |                   |
|         | Terry, Todd               |                      |                      |                        |                   |
| 1       | Salary                    | 13,000.00            | 13,000.00            | 0.00                   | 0.00              |
| 2       | Social Security           | 995.00               | 994.50               | 0.00                   | 0.50              |
| 3       | Insurance                 | 130.00               | 123.50               | 0.00                   | 6.50              |
| 4       | Travel Expense            | 2,300.00             | 2,260.00             | 0.00                   | 40.00             |
| 5       | Office Expense            | 700.00               | 0.00                 | 0.00                   | 700.00            |
| 6       | Supplies & Equipment      | 600.00               | 430.69               | 0.00                   | 169.31            |
| 7       | Telephone Expense         | 600.00               | 603.12               | 0.00                   | -3.12             |
| 8       | Miscellaneous Expenses    | 100.00               | 0.00                 | 0.00                   | 100.00            |
| 9       | State Engineer Assessment | 1,318.00             | 1,318.00             | 0.00                   | 0.00              |
| 10      | Annual Report             | 160.00               | 160.00               | 0.00                   | 0.00              |
| -----   |                           |                      |                      |                        |                   |
|         | Totals :                  | 19,903.00            | 18,889.81            | 0.00                   | 1,013.19          |

BERYL-ENTERPRISE ESCALANTE VALLEY DISTRIBUTION SYSTEM  
2013 Total Assessment Amount : \$17,000.00



BERYL-ENTERPRISE ESCALANTE VALLEY DISTRIBUTION SYSTEM  
2014 Proposed Budget Worksheet

| Item No     | Item Description          | 2013 Amount Budgeted | 2013 Item Balance | 2014 Proposed Budget |
|-------------|---------------------------|----------------------|-------------------|----------------------|
| Terry, Todd |                           |                      |                   |                      |
| 1           | Salary                    | 13,000.00            | 0.00              | <u>13,000</u>        |
| 2           | Social Security           | 995.00               | 0.50              | <u>995</u>           |
| 3           | Insurance                 | 130.00               | 6.50              | <u>130</u>           |
| 4           | Travel Expense            | 2,300.00             | 40.00             | <u>2400</u>          |
| 5           | Office Expense            | 700.00               | 700.00            | <u>700</u>           |
| 6           | Supplies & Equipment      | 600.00               | 169.31            | <u>600</u>           |
| 7           | Telephone Expense         | 600.00               | -3.12             | <u>600</u>           |
| 8           | Miscellaneous Expenses    | 100.00               | 100.00            | <u>100</u>           |
| 9           | State Engineer Assessment | 1,318.00             | 0.00              | <u>1318</u>          |
| 10          | Annual Report             | 160.00               | 0.00              | <u>160</u>           |
| Totals :    |                           | 19,903.00            | 1,013.19          | <u>\$20,003.00</u>   |

2014 BUDGET : 20,003.00

ASSESSMENT SET: \$19,000

BERYL-ENTERPRISE ESCALANTE VALLEY DISTRIBUTION SYSTEM  
2013 Delinquent Water Assessments

| Account<br>Number           | Billing Entity<br>Billing Contact                                     | Amount Due     |
|-----------------------------|---|----------------|
| 100244                      | TULLIS, JIM<br>JIM TULLIS   | 44.00          |
| 100319                      | HUNTSMAN, WADE & ANGELENE<br>WADE HUNTSMAN .... WADE'S PLACE, 1 FIELD | 51.12          |
| -----<br>Total Amount Due : |   | -----<br>95.12 |



## *Members of the Board*

| <b>Name</b>     | <b>Title</b>              | <b>Appointment Expires</b> |
|-----------------|---------------------------|----------------------------|
| Mike Brown      | Chairman                  | February 2014 ✓            |
| Craig Laub      | Vice Chairman             | February 2015              |
| David Bosshardt | Board Member              | February 2015              |
| Brad Bowler     | Board Member              | February 2015              |
| Brad Hulet      | Board Member              | February 2014 ✓            |
| Marlo Reber     | Secretary                 | February 2014 ✓            |
| Todd Terry      | Water Commissioner        | February 2017              |
| Howard Bracken  | Enterprise Representative | N/A                        |
| Mason Jones     | Newcastle Representative  | N/A                        |
| John Hafen      | Pinto Representative      | N/A                        |

Board members appointed for two years.  
 Water commissioner appointed for four years.



# Groundwater Management Plan Update 2013

This is a report to publish the baseline amount of irrigation, the annual depletions, and the amount of depletion reductions achieved each year for the Beryl Enterprise Groundwater Management Plan adopted 12/21/2012.

## Original Baseline Irrigation:

The Beryl Enterprise Groundwater Management Plan set the original baseline irrigation value as the total amount of acres irrigated in 2012.

|                            |                       |                 |
|----------------------------|-----------------------|-----------------|
| Total Acres:               | 29,278 acres          | (ORIG BASELINE) |
| Net Irr. Depletion Factor: | 2.4925 acre-feet/acre |                 |
| Total Depletion:           | 72,975 acre-feet      |                 |

## Modifications to the Baseline Irrigation:

Modifications to the baseline are reported and tabulated on an annual basis as follows:

2012 Modification - Reduction of 282 acres

2013 Modification - None

## Adjusted Total Baseline Irrigation:

The total adjusted amount of baseline irrigation is:

|                            |                       |
|----------------------------|-----------------------|
| Acres:                     | 28,996 acres          |
| Net Irr. Depletion Factor: | 2.4925 acre-feet/acre |
| Depletion:                 | 72,273 acre-feet      |



**Irrigation Acres/Depletion reductions:**

2013

The total acres irrigated by crop type, the corresponding consumptive use values, and reductions achieved from irrigation for the past reporting year are tabulated as follows:

| <b>Crop Type</b>  | <b>Acres</b>  | <b>Net Irr<br/>(acre-feet/acre)</b> | <b>Consumptive Use<br/>(acre-feet)</b> |
|-------------------|---------------|-------------------------------------|--|
| Corn              | 2,978         | 1.3833                              | 4,120                                  |
| Grain/Alfalfa     | 1,829         | 1.8000                              | 3,292                                  |
| Grain             | 1,157         | 1.6625                              | 1,924                                  |
| Potatoes          | 148           | 1.4050                              | 208                                    |
| Alfalfa           | 22,922        | 2.4925                              | 57,133                                 |
| <b>Total</b>      | <b>29,034</b> |                                     | <b>66,676</b>                          |
| Baseline          | 28,996        | 2.4925                              | 72,273                                 |
| <b>Reductions</b> |               |                                     | <b>5,596</b>                           |

**Other Reported Depletion Reductions:**

Depletion reductions achieved from reduction in uses other than irrigation that are reported to the Division of Water Rights will be accounted and are tabulated as follows:

2012 report - No reductions were reported this year

2013 report - No reductions were reported this year

**Total Cumulative Depletion Reductions:**

This total depletion reductions for this year are:

Irrigation: 5,596 acre-feet  
Other: 0 acre-feet  
**Total: 5,596 acre-feet**

Utah Division of Water Rights  
Distribution System Daily Records

BERYL-ENTERPRISE ESCALANTE VALLEY NEW CASTLE DAM OUTFLOW

COMMON DESCRIPTION: New Castle, UT  
 DIVERTING WORKS:  
 MEASURING DEVICE: Ultrasonic Flow Meter  
 RECORDS RATING: Unrated  
 LOCATION: 276852.00 East, 4170246.00 North (NAD27 UTM Coordinates)

CALENDAR YEAR 2013 Mean daily discharge in CFS

| DAY  | JAN  | FEB  | MAR  | APR    | MAY    | JUN    | JUL    | AUG    | SEP   | OCT    | NOV  | DEC |
|------|------|------|------|--------|--------|--------|--------|--------|-------|--------|------|-----|
| 01   |      | 0.00 | 0.00 | 0.00   | 10.71  | 5.78   | 12.16  | 10.34  | 9.22  | 3.23   |      |     |
| 02   |      | 0.00 | 0.00 | 0.00   | 4.64   | 0.64   | 14.57  | 10.68  | 3.40  | 7.68   |      |     |
| 03   |      | 0.00 | 0.00 | 0.00   | 8.38   | 0.86   | 12.02  | 10.79  | 1.07  | 5.85   |      |     |
| 04   | 0.00 | 0.00 | 0.00 | 0.33   | 10.68  | 1.78   | 8.79   | 12.57  |       | 3.72   |      |     |
| 05   | 0.00 | 0.00 | 0.00 | 1.59   | 14.98  | 2.61   | 8.53   | 10.26  |       | 3.65   | 0.00 |     |
| 06   | 0.00 | 0.00 | 0.00 |        | 15.56  | 3.09   | 7.41   | 6.57   |       | 0.42   | 0.10 |     |
| 07   | 0.00 | 0.00 | 0.00 | 0.05   | 12.23  | 2.90   | 4.70   | 8.43   | 4.26  | 4.59   | 0.50 |     |
| 08   | 0.00 | 0.00 | 0.00 | 0.00   | 4.24   |        | 4.36   | 13.33  | 4.54  | 7.64   | 0.05 |     |
| 09   |      | 0.00 | 0.00 | 0.00   | 7.07   | 4.89   | 4.80   | 13.62  | 4.27  | 4.89   | 0.00 |     |
| 10   | 0.00 | 0.00 | 0.00 | 0.81   | 10.42  | 5.52   | 6.41   | 14.89  | 3.85  | 0.28   | 0.00 |     |
| 11   |      | 0.00 | 0.00 | 2.44   | 10.81  | 5.84   | 5.86   | 13.87  | 2.36  | 0.03   | 0.33 |     |
| 12   |      | 0.00 | 0.00 | 3.46   | 8.46   |        | 5.37   | 14.30  |       | 0.00   | 0.92 |     |
| 13   |      | 0.00 | 0.00 | 3.74   | 9.28   | 5.85   | 5.89   | 14.00  | 0.00  | 0.00   | 0.00 |     |
| 14   |      | 0.00 | 0.00 | 0.00   | 0.00   | 6.30   | 3.86   | 10.96  | 0.00  | 0.03   | 0.00 |     |
| 15   |      | 0.00 | 0.00 | 5.02   | 9.96   | 5.64   | 2.00   | 11.52  | 0.00  | 0.12   | 0.00 |     |
| 16   |      | 0.00 | 0.00 | 0.47   | 8.17   | 4.90   | 2.08   | 8.71   | 0.00  | 0.02   | 0.00 |     |
| 17   | 0.00 | 0.00 | 0.00 | 0.96   | 6.53   | 6.78   | 2.65   | 5.85   | 0.05  | 0.45   | 0.00 |     |
| 18   | 0.00 | 0.00 | 0.00 | 0.94   | 8.20   | 7.67   | 3.91   | 6.37   | 0.18  |        | 0.00 |     |
| 19   | 0.00 | 0.00 | 0.00 | 0.97   | 4.94   | 8.12   | 6.62   | 9.20   | 0.18  |        | 0.00 |     |
| 20   | 0.00 | 0.00 | 0.00 | 7.32   | 6.92   | 6.84   | 7.28   | 7.83   | 0.28  | 0.00   | 0.00 |     |
| 21   | 0.00 | 0.00 | 0.00 | 7.83   | 12.40  | 8.65   | 7.20   | 7.50   | 0.22  |        | 0.00 |     |
| 22   | 0.00 | 0.00 | 0.00 | 7.32   | 11.51  | 10.06  | 7.74   | 5.95   | 0.31  | 0.41   | 0.00 |     |
| 23   | 0.00 | 0.00 | 0.00 | 9.18   | 11.49  | 11.10  | 6.40   | 6.16   | 0.44  | 0.40   | 0.00 |     |
| 24   |      |      | 0.00 | 7.72   |        | 11.55  | 8.43   | 5.11   | 0.25  | 1.86   | 0.00 |     |
| 25   | 0.00 | 0.00 | 0.00 | 8.16   | 11.14  | 11.73  | 10.50  | 5.69   | 1.84  | 2.06   | 0.00 |     |
| 26   | 0.00 | 0.00 | 0.00 | 12.63  | 11.17  | 11.45  | 7.60   | 4.02   | 0.98  | 1.86   |      |     |
| 27   | 0.00 | 0.00 | 0.00 | 15.36  |        | 9.99   | 5.83   | 1.24   | 1.75  | 2.92   |      |     |
| 28   | 0.00 | 0.00 | 0.00 | 15.98  | 8.63   | 11.84  | 4.51   | 0.42   | 2.70  | 2.75   |      |     |
| 29   | 0.00 |      | 0.00 | 12.27  | 7.48   | 15.33  | 6.37   | 2.59   | 2.76  | 2.23   |      |     |
| 30   | 0.00 |      | 0.00 | 15.89  | 6.27   | 10.97  | 7.87   | 5.56   | 2.96  | 1.93   |      |     |
| 31   | 0.00 |      |      |        | 7.84   |        | 8.82   | 9.01   |       |        |      |     |
| Mean | 0.00 | 0.00 | 0.00 | 4.84   | 9.29   | 7.10   | 6.79   | 8.62   | 1.84  | 2.19   | 0.09 |     |
| Min  | 0.00 | 0.00 | 0.00 | 0.00   | 4.24   | 0.64   | 2.00   | 0.42   | 0.00  | 0.00   | 0.00 |     |
| Max  | 0.00 | 0.00 | 0.00 | 15.98  | 15.56  | 15.33  | 14.57  | 14.89  | 9.22  | 7.68   | 0.92 |     |
| Acft | 0.00 | 0.00 | 0.00 | 278.56 | 515.93 | 394.12 | 417.59 | 530.24 | 94.93 | 117.07 | 3.78 |     |

Annual ACFT Total: 2352.23

Utah Division of Water Rights  
Distribution System Daily Records

BERYL-ENTERPRISE ESCALANTE VALLEY ENTERPRISE DAM OUTFLOW

COMMON DESCRIPTION: Enterprise, UT  
 DIVERTING WORKS:  
 MEASURING DEVICE: Ultrasonic Flow Meter  
 RECORDS RATING: Unrated  
 LOCATION: 259274.00 East, 4162115.00 North (NAD27 UTM Coordinates)

CALENDAR YEAR 2013 Mean daily discharge in CFS

| DAY  | JAN   | FEB  | MAR  | APR   | MAY    | JUN    | JUL    | AUG    | SEP   | OCT   | NOV  | DEC  |
|------|-------|------|------|-------|--------|--------|--------|--------|-------|-------|------|------|
| 01   |       | 0.02 | 0.02 | 0.00  | 0.30   | 9.36   | 11.38  | 2.96   | 0.73  | 1.22  |      | 0.00 |
| 02   |       | 0.00 | 0.01 | 0.00  | 0.03   | 8.75   | 11.27  | 2.97   | 0.00  | 0.97  |      | 0.00 |
| 03   |       | 0.00 | 0.00 | 0.00  | 2.52   | 8.80   | 10.95  | 2.97   | 0.00  | 0.30  |      | 0.00 |
| 04   | 0.03  | 0.00 | 0.00 | 0.01  | 8.82   | 8.89   | 11.44  | 2.96   |       | 0.33  |      |      |
| 05   | 0.16  | 0.00 | 0.01 | 0.00  | 8.60   | 8.47   | 11.22  | 2.94   | 0.00  | 0.47  | 0.00 |      |
| 06   | 0.07  | 0.00 | 0.00 |       | 8.82   | 8.92   | 10.92  | 2.93   |       | 0.64  | 0.58 |      |
| 07   | 0.03  | 0.00 | 0.00 | 0.00  | 8.74   | 8.87   | 9.77   | 2.98   | 0.00  | 0.63  | 0.35 |      |
| 08   | 0.03  | 0.00 | 0.00 | 0.00  | 8.35   |        | 9.54   | 2.07   | 0.00  | 0.59  | 0.72 | 0.24 |
| 09   |       | 0.00 | 0.00 | 0.00  | 7.83   | 5.67   | 11.46  | 0.00   | 0.00  | 0.71  | 0.03 | 0.64 |
| 10   | 0.00  | 0.00 | 0.00 | 0.00  | 8.22   | 5.82   | 13.21  | 0.00   | 0.00  | 0.86  | 0.00 | 0.01 |
| 11   |       | 0.14 | 0.00 | 0.00  | 8.76   | 6.30   | 13.66  | 0.67   | 0.00  | 1.27  | 0.01 | 0.35 |
| 12   |       | 0.22 | 0.00 | 0.00  | 8.74   |        | 13.43  | 5.22   |       | 1.13  | 0.00 | 0.15 |
| 13   |       | 0.00 | 0.00 | 0.00  | 9.33   | 3.42   | 12.86  | 18.99  | 0.00  | 0.42  | 0.00 | 0.02 |
| 14   |       | 0.01 | 0.00 | 0.00  |        | 4.63   | 11.27  | 29.79  | 0.00  | 0.08  | 0.00 | 0.00 |
| 15   |       | 0.00 | 0.00 | 0.00  | 10.75  | 6.37   | 11.50  | 29.82  | 0.00  | 0.05  | 0.00 | 0.08 |
| 16   |       | 0.01 | 0.00 | 0.00  | 9.86   | 8.66   | 11.76  | 29.79  | 0.00  | 0.01  | 0.00 | 0.02 |
| 17   | 0.05  | 0.00 | 0.00 | 0.00  | 9.84   | 8.86   | 12.03  | 16.01  | 0.00  | 0.01  | 0.00 | 0.02 |
| 18   | 0.24  | 0.03 | 0.00 | 0.00  | 10.54  | 9.28   | 11.84  | 12.47  | 0.00  | 0.69  | 0.00 | 0.00 |
| 19   | 0.54  | 0.00 | 0.01 | 0.01  | 9.53   | 8.36   | 10.45  | 10.47  | 0.00  | 1.77  | 0.00 | 0.00 |
| 20   | 1.03  | 0.00 | 0.00 | 0.05  | 8.65   | 8.03   | 3.18   | 13.63  | 0.00  | 1.21  | 0.00 | 0.00 |
| 21   | 1.70  | 0.00 | 0.00 | 0.00  | 6.89   | 7.50   | 2.95   | 13.84  | 0.00  | 1.14  | 0.00 | 0.03 |
| 22   | 0.80  | 0.00 | 0.00 | 0.00  | 7.30   | 8.16   | 2.96   | 12.86  | 0.00  | 1.04  | 0.00 | 0.08 |
| 23   | 0.37  | 0.00 | 0.01 | 0.15  | 8.44   | 9.25   | 2.94   | 11.94  | 0.00  | 0.06  | 0.00 | 0.04 |
| 24   |       |      | 0.00 | 0.00  | 8.73   | 10.91  | 2.96   | 6.17   | 0.00  | 0.06  | 0.00 | 0.00 |
| 25   | 0.03  | 0.00 | 0.00 | 0.00  | 9.30   | 11.38  | 2.95   | 0.22   | 0.00  | 0.47  | 0.00 | 0.03 |
| 26   | 0.00  | 0.12 | 0.00 | 2.11  | 7.64   | 10.86  | 2.95   | 0.00   | 1.89  | 0.87  | 0.00 | 0.04 |
| 27   | 0.00  | 0.11 | 0.00 | 2.60  | 7.05   | 9.82   | 2.94   | 0.01   | 1.87  | 0.06  | 0.00 | 0.03 |
| 28   | 0.02  | 0.08 | 0.00 | 4.77  | 6.93   | 9.18   | 2.94   | 0.44   | 2.13  | 0.00  | 0.00 | 0.00 |
| 29   | 0.58  |      | 0.00 | 1.26  | 7.22   | 10.75  | 2.96   | 2.94   | 0.87  | 0.07  | 0.00 | 0.00 |
| 30   | 0.00  |      | 0.00 | 0.72  | 8.88   | 12.04  | 2.96   | 4.01   | 0.57  | 0.00  | 0.00 | 0.05 |
| 31   | 0.00  |      |      |       | 9.13   |        | 2.95   | 3.20   |       |       |      | 0.00 |
| Mean | 0.28  | 0.03 | 0.00 | 0.40  | 7.86   | 8.47   | 8.25   | 7.91   | 0.30  | 0.57  | 0.07 | 0.07 |
| Min  | 0.00  | 0.00 | 0.00 | 0.00  | 0.03   | 3.42   | 2.94   | 0.00   | 0.00  | 0.00  | 0.00 | 0.00 |
| Max  | 1.70  | 0.22 | 0.02 | 4.77  | 10.75  | 12.04  | 13.66  | 29.82  | 2.13  | 1.77  | 0.72 | 0.64 |
| Acft | 11.24 | 1.46 | 0.10 | 23.19 | 467.62 | 470.67 | 506.98 | 486.44 | 16.01 | 33.95 | 3.36 | 3.63 |

Annual ACFT Total: 2024.64



| Account Owner/Entity Name    |  | Field Name        | Acct # | WtrRght # | Temp Transfer | Acres   | Legal Acres | *Total Legal Ac | Acres Irrigated | *Total Irrigated | *Over/Under Acreage | Priority Year Mo Day | Period Of Use   | Place of Use  | Notes |
|------------------------------|--|-------------------|--------|-----------|---------------|---------|-------------|-----------------|-----------------|------------------|---------------------|----------------------|-----------------|---|-------|
| Ampac Development Co         |  | Pivot 1           | 103024 | 4277      |               | 1522.75 | 380.69      |                 | 125.62          |                  |                     | 1962 Jul 25          | 1 Apr - 31 Oct  | 27,28,33 34 13  |       |
|                              |  | Pivot 2           |        |           |               |         |             |                 | 126.06          |                  |                     |                      |                 |   |       |
|                              |  | Pivot 3           |        |           |               |         |             |                 | 125.83          |                  |                     |                      |                 |   |       |
|                              |  |                   |        |           |               |         |             | 380.69          |                 | 377.51           | -3.18               |                      |                 |   |       |
| Bickel, Robert & Jerri       |  | Home              | No     | 4007      |               | 0.75    | 0.19        |                 | 1.61            |                  |                     | 1942 Sep 11          | 1 Apr - 31 Oct  | 17 37 17  |       |
| Bickel, Robert & Jerri       |  | Home              | No     | 4238      |               | 5.00    | 1.25        |                 |                 |                  |                     | 1942 Feb 11          | 1 Apr - 31 Oct  | 17 37 17  |       |
| Bickel, Robert & Jerri       |  | Home              | No     | 4280      |               | 0.25    | 0.06        | 1.50            |                 | 1.61             | 0.11                | 1919                 | 1 Apr - 31 Oct  | 17 37 17  |       |
| Blake, Robert                |  | Mini Pivot        | No     | 4525      |               | 21.00   | 5.25        |                 | 4.64            |                  |                     | 1944 Dec 14          | 1 Apr - 31 Oct  | 5 37 16   |       |
| Blake, Robert                |  | Mini Pivot        | No     | 4290      |               | 3.00    | 0.68        | 5.93            |                 | 4.64             | -1.29               | 1956 Dec 27          | 1 Apr - 31 Oct  | 5 37 16 ? Stock water   |       |
| Bosshardt Farms L.C.         |  | A Farm E & W      | 100212 | 146       |               | 200.06  | 50.01       | 280.69          | 127.14          | 251.19           | -29.50              | 1926 Mar 1           | 1 Jan - 31 Dec  | 10,11 35 16   |       |
| Bosshardt Farms L.C.         |  | A Farm E & W      | 100212 | 1209      |               | 326.13  | 81.42       |                 | 124.05          |                  |                     | 1927                 | 1 Jan - 31 Dec  | 10,11 35 16 1 Domestic  |       |
| Bosshardt Farms L.C.         |  | A Farm E & W      | 100212 | 1577      |               | 0.36    | 0.09        |                 |                 |                  |                     | 1947 Nov 17          | 1 Jan - 31 Dec  | 10,11 35 16   |       |
| Bosshardt Farms L.C.         |  | A Farm E & W      | 100212 | 2492      |               | 126.56  | 31.64       |                 |                 |                  |                     | 1945 Dec 18          | 1 Jan - 31 Dec  | 10,11 35 16   |       |
| Reeve, Charles R.            |  | A Farm E & W      | 100212 | 4125      |               | 6.00    | 1.50        |                 |                 |                  |                     | 1945 Nov 26          | 15 Mar - 1 Nov  | 10,11 35 16   |       |
| Bosshardt Farms L.C.         |  | A Farm E & W      | 100212 | 4859      |               | 22.47   | 5.62        |                 |                 |                  |                     | 1944 Jul 14          | 1 Jan - 31 Dec  | 10,11 35 16   |       |
| Bosshardt Farms L.C.         |  | A Farm E & W      | 100212 | 4879      |               | 140.00  | 35.00       |                 |                 |                  |                     | 1944 Jul 14          | 1 Jan - 31 Dec  | 10,11 35 16   |       |
| Bosshardt, David & Ginger    |  | A Farm E & W      | 100212 | 5263      |               | 176.44  | 44.11       |                 |                 |                  |                     | 1946 Jan 3           | 15 Mar - 1 Nov  | 10 35 16  |       |
| Wood, Phyllis D.             |  | A Farm E & W      | 100212 | 162       | 139323        | 125.20  | 31.30       |                 |                 | 251.19           | -29.50              | 1925 Nov 1           | 1 Apr - 31 Oct  | 4,9,10 36 15 5 Owners - 50 Stock water - Group Total is 125.2 a |       |
| Bosshardt Farms L.C.         |  | B Farm            | 100212 | 177       |               | 0.45    | 0.00        |                 | 100.42          |                  |                     | 1934                 | 1 Jan - 31 Dec  | 18 35 16 1 Domestic   |       |
| Bosshardt Farms L.C.         |  | B Farm            | 100212 | 178       |               | 124.80  | 31.09       |                 |                 |                  |                     | 1934                 | 15 Mar - 1 Nov  | 19 35 16 1 Domestic   |       |
| Bosshardt Farms L.C.         |  | B Farm            | 100212 | 179       |               | 1.00    | 0.25        |                 |                 |                  |                     | 1934                 | 1 Jan - 31 Dec  | 18 35 16 1 Domestic   |       |
| Bosshardt Farms L.C.         |  | B Farm            | 100212 | 180       |               | 1.00    | 0.25        |                 |                 |                  |                     | 1934                 | 1 Jan - 31 Dec  | 18 35 16 1 Domestic   |       |
| Bosshardt Farms L.C.         |  | B Farm            | 100212 | 634       |               | 267.67  | 66.92       |                 |                 |                  |                     | 1944 Jul 14          | 15 Mar - 1 Nov  | 18 35 16  |       |
| Bosshardt Farms L.C.         |  | B Farm            | 100212 | 4716      |               | 1.00    | 0.25        | 98.76           |                 | 100.42           | 1.66                | 1944 Jan 12          | 15 Mar - 1 Nov  | 18,19 35 16   |       |
| Bosshardt Farms L.C.         |  | C Farm            | 100212 | 237       |               | 123.60  | 30.90       |                 | 112.22          |                  |                     | 1924                 | 1 Apr - 31 Oct  | 17 35 16 3 Owners   |       |
| Bosshardt Farms L.C.         |  | C Farm            | 100212 | 240       |               | 6.28    | 1.00        |                 |                 |                  |                     | 1934 Jan 1           | 1 Apr - 31 Oct  | 17 35 16 66 Stock water - 1 Domestic                            |       |
| Bosshardt Farms L.C.         |  | C Farm            | 100212 | 1010      |               | 188.00  | 47.00       |                 |                 |                  |                     | 1949 Dec 19          | 1 Apr - 31 Oct  | 17 35 16 4 Owners   |       |
| Lilley, Eugene D. & Joyce Y. |  | C Farm            | 100212 | 3346      |               | 21.00   | 5.25        | 84.15           |                 | 112.22           | 28.07               | 1925 Apr 1           | 1 Apr - 31 Oct  | 17 35 16  |       |
| Bosshardt, David & Ginger    |  | D Farm            | 100281 | 1175      |               | 367.76  | 91.94       |                 | 139.24          |                  |                     | 1946 Jan 3           | 15 Mar - 1 Nov  | 32 35 16  |       |
| Bosshardt, David & Ginger    |  | D Farm            | 100281 | 3122      |               | 201.20  | 50.30       | 142.24          |                 | 139.24           | -3.00               | 1947 Mar 4           | 15 Mar - 1 Nov  | 32 35 16  |       |
| Totals                       |  |                   |        |           |               |         |             | 605.84          |                 | 603.07           | -2.77               |                      |                 |   |       |
| Bracklen Farms Inc           |  | Jay Pivot         | 100195 | 905       |               | 206.10  | 51.30       | 51.30           | 65.01           | 65.01            | 13.71               | 1950 Feb 14          | 15 Mar - 1 Nov  | 36 36 17 25 Stock water   |       |
| Bracklen Farms Inc           |  | North Shop        | 100195 | 1837      |               | 200.00  | 50.00       |                 | 149.34          |                  |                     | 1952 Feb 5           | 15 Mar - 1 Nov  | 25 36 17  |       |
| Bracklen Farms Inc           |  | North Shop        | 100195 | 3288      |               | 80.00   | 20.00       | 70.00           |                 | 149.34           | 79.34               | 1944 Nov 14          | 15 Mar - 1 Nov  | 25 36 17  |       |
| Bracklen Farms Inc           |  | Pivot #10         | 100195 | 936       |               | 512.00  | 128.00      | 128.00          | 134.03          | 134.03           | 6.03                | 1945 Mar 1           | 15 Mar - 1 Nov  | 19 36 16  |       |
| Bracklen Farms Inc           |  | Pivot #7, Harry's | 100195 | 937       |               | 213.04  | 53.26       |                 | 68.32           |                  |                     | 1945 Mar 1           | 15 Mar - 31 Oct | 19,20 36 16   |       |
| Bracklen Farms Inc           |  | Pivot #7, Harry's | 100195 | 938       |               | 299.00  | 74.75       |                 | 137.39          |                  |                     | 1945 Mar 1           | 15 Mar - 31 Oct | 20,29,30 36 16  |       |
| Bracklen Farms Inc           |  | Pivot #7, Harry's | 100195 | 947       |               | 319.00  | 79.75       |                 | 135.64          |                  |                     | 1944 May 16          | 15 Mar - 1 Nov  | 30 36 16  |       |
| Bracklen Farms Inc           |  | Pivot #7, Harry's | 100195 | 1907      |               | 512.00  | 128.00      |                 | 62.77           |                  |                     | 1944 Dec 14          | 15 Mar - 1 Nov  | 30 36 16  |       |
| Bracklen Farms Inc           |  | Pivot #7, Harry's | 100195 | 1908      |               | 741.00  | 185.25      |                 |                 |                  |                     | 1944 Dec 14          | 15 Mar - 31 Oct | 20,29,30 36 16  |       |
| Bracklen Farms Inc           |  | Pivot #7, Harry's | 100195 | 3074      |               | 298.96  | 74.74       | 595.75          |                 | 404.12           | -191.63             | 1945 Mar 1           | 15 Mar - 31 Oct | 19,20 36 16   |       |



| Account Owner/Entity Name              | Field Name         | Acct # | Wh/Right # | Temp Transfer | Acres   | Legal Acres | *Total Legal Ac | Irrigated Acres | *Total Irrigated | *Over/Under Acreage | Priority Year | Mo  | Day | Period          | Place of Use | S  | T  | R   |                             |
|--|--------------------|--------|------------|---------------|---------|-------------|-----------------|-----------------|------------------|---------------------|---------------|-----|-----|-----------------|--------------|----|----|---|-----------------------------|
| Bracken Farms Inc                      | South Shop         | 100195 | 950        |               | 320.70  | 80.00       | 80.00           | 138.38          | 138.38           | 58.38               | 1944          | Sep | 19  | 15 Mar - 1 Nov  | 31, 36       | 36 | 17 | 25 Stock water                                |                             |
| Bracken Farms Inc                      | Big Lockwood, Z    | 100195 | 1799       |               | 617.83  | 154.46      | 126.75          | 127.94          | 127.94           |                     | 1942          | Feb | 11  | 15 Mar - 31 Oct | 27, 28       | 36 | 16 |   |                             |
| Bracken Farms Inc                      | Big Lockwood, Z    | 100195 | 1972       |               | 617.83  | 154.46      | 127.94          | 129.83          | 129.83           |                     | 1942          | Feb | 11  | 15 Mar - 31 Oct | 27, 28       | 36 | 16 |   |                             |
| Bracken Farms Inc                      | Big Lockwood, Z    | 100195 | 1991       |               | 200.00  | 50.00       | 131.33          | 131.33          | 131.33           |                     | 1942          | Feb | 11  | 15 Mar - 31 Oct | 27, 28       | 36 | 16 |   |                             |
| Bracken Farms Inc                      | Big Lockwood, Z    | 100195 | 1992       |               | 200.00  | 50.00       | 131.08          |                 |                  |                     | 1945          | Mar | 1   | 15 Mar - 31 Oct | 27, 28       | 36 | 16 |   |                             |
| Bracken Farms Inc                      | Big Lockwood, Z    | 100195 | 4794       |               | 82.56   | 20.64       |                 |                 |                  |                     | 1945          | Mar | 1   | 15 Mar - 31 Oct | 27, 28       | 36 | 16 |   |                             |
| Bracken Farms Inc                      | Big Lockwood, Z    | 100195 | 4795       |               | 80.80   | 20.20       |                 |                 |                  |                     | 1944          | Dec | 14  | 15 Mar - 31 Oct | 27, 28       | 36 | 16 |   |                             |
| Bracken Farms Inc                      | Big Lockwood, Z    | 100195 | 4796       |               | 161.80  | 40.45       |                 |                 |                  |                     | 1944          | Dec | 14  | 15 Mar - 31 Oct | 27, 28       | 36 | 16 |   |                             |
| Bracken Farms Inc                      | Big Lockwood, Z    | 100195 | 4797       |               | 88.00   | 22.00       |                 |                 |                  |                     | 1950          | Feb | 14  | 15 Mar - 31 Oct | 27, 28       | 36 | 16 |   |                             |
| Bracken Farms Inc                      | Big Lockwood, Z    | 100195 | 4798       |               |         |             | 532.70          |                 | 646.93           | 114.23              |               |     |     |                 |              |    |    |   |                             |
| LHK Farms LLC                          | Grants & Grants    | 100269 | 189        |               | 260.00  | 65.00       | 69.56           |                 |                  |                     | 1938          | Jul | 16  | 1 Apr - 1 Nov   | 21           | 36 | 16 |   |                             |
| LHK Farms LLC                          | Grants & Grants    | 100269 | 1159       |               | 320.00  | 80.00       | 125.07          |                 |                  |                     | 1945          | Jan | 15  | 1 Apr - 1 Nov   | 21           | 36 | 16 |   |                             |
| Fararo, Mario A. and Shirley           | Grants & Grants    | 100269 | 3650       |               | 40.00   | 10.00       |                 |                 |                  |                     | 1944          | Sep | 8   | 1 Apr - 1 Nov   | 21           | 36 | 16 |   |                             |
| Many Owners                            | Home               | 100269 | 388        |               | 10.18   | 2.55        |                 |                 |                  |                     | 1919          |     |     | 15 Mar - 1 Nov  | 28           | 36 | 16 |   |                             |
| LHK Farms LLC                          | Grants & Grants    | 100269 | 4257       |               | 160.00  | 40.00       | 197.55          |                 | 194.63           | -2.92               | 1946          | Mar | 21  |                 | 21           | 36 | 16 |   |                             |
| Bracken Farms Inc                      | 160 Pivotal        |        | Surface    |               | 219.00  |             | 219.00          | 135.66          | 136.66           | -83.34              |               |     |     |                 |              |    |    |   | ERR&C Surface - 3288 Shares |
| Totals                                 |                    |        |            |               | 1874.30 |             | 1868.10         |                 | -6.20            |                     |               |     |     |                 |              |    |    |   |                             |
| Bracken, Marvin and Evaline H.         | Big Pivotal        | 100191 | 719        |               | 160.00  | 40.00       | 119.33          |                 |                  |                     | 1919          |     |     | 15 Mar - 31 Oct | 9            | 35 | 16 | Combined with 71-1793-4                       |                             |
| Marvin C. and Evaline Bracken          | Big & Half Pivotal | 100191 | 1154       |               | 227.87  | 56.83       | 59.78           |                 |                  |                     | 1946          | Mar | 27  | 1 Apr - 31 Oct  | 15, 16       | 35 | 16 | 4 Owners - 20 Stock water                     |                             |
| Bracken, Marvin and Evaline H.         | Big & Half Pivotal | 100191 | 1793       |               | 0.00    | 0.00        |                 |                 |                  |                     | 1941          | Jun | 20  |                 |              |    |    | Combined with 71-719                          |                             |
| Bracken, Marvin and Evaline H.         | Big Pivotal        | 100191 | 1794       |               | 0.00    | 0.00        |                 |                 |                  |                     | 1950          | Dec | 21  | 1 Apr - 31 Oct  | 15, 16       | 35 | 16 | Combined with 71-719                          |                             |
| Bracken, Marvin and Evaline H.         | Big Pivotal        | 100191 | 3161       |               | 200.00  | 50.00       |                 |                 |                  |                     | 1950          | Dec | 21  | 1 Apr - 31 Oct  | 15, 16       | 35 | 16 |   |                             |
| Bracken, Marvin and Evaline H.         | Big Pivotal        | 100191 | 3184       |               | 1.00    | 0.07        |                 |                 |                  |                     | 1946          | Mar | 27  | 1 Apr - 31 Oct  | 15, 16       | 35 | 16 | 1 Domestic                                    |                             |
| Bracken, Marvin and Evaline H.         | Big Pivotal        | 100191 | 4592       |               | 119.68  | 29.92       |                 |                 |                  |                     | 1946          | Mar | 30  | 1 Apr - 31 Oct  | 15, 16       | 35 | 16 |   |                             |
| Penwell, Vickie Lee                    | Half Pivotal       | 100191 | 4919       |               | 5.00    | 1.25        |                 |                 |                  |                     | 1942          | Mar | 30  | 1 Apr - 31 Oct  | 15, 16       | 35 | 16 |   |                             |
| Linda M., Michael W., Gerald L., Bruce | Half Pivotal       | 100191 | 4920       |               | 4.00    | 1.00        |                 |                 |                  |                     | 1944          | Jan | 12  | 1 Apr - 31 Oct  | 15, 16       | 35 | 16 |   |                             |
| Rebecca W. Bracken                     | Half Pivotal       | 100191 | 4921       |               | 1.50    | 0.38        | 179.45          |                 | 179.11           | -0.33               |               |     |     |                 |              |    |    |   |                             |
| Mike/John Land LLC                     | Home Pivotal       | 100320 | 1187       |               | 464.00  | 116.00      | 119.07          |                 |                  |                     | 1945          | Mar | 1   | 15 Mar - 31 Oct | 36           | 35 | 17 |   |                             |
| Brown Farms II Limited Family Part.    | Home Pivotal       | 100320 | 4567       |               | 3.42    | 0.85        | 116.85          |                 | 119.07           | 2.22                |               |     |     |                 |              |    |    |   |                             |
| Brown Farms II Limited Family Part.    | McGary             | 100320 | 555        |               | 119.56  | 29.89       | 124.43          |                 |                  |                     | 1928          |     |     | 1 Apr - 31 Oct  | 11, 14       | 35 | 16 | 451 Stock water - 2 Domestic                  |                             |
| Many Owners                            | McGary             | 100320 | 558        |               | 18.00   | 4.50        | 124.44          |                 |                  |                     | 1926          | Feb | 1   | Apr - 31 Oct    | 11, 14       | 35 | 16 | 16 Owners                                     |                             |
| Brown Farms II Limited Family Part.    | McGary             | 100320 | 753        |               | 100.00  | 25.00       | 121.84          |                 |                  |                     | 1926          |     |     | 1 Apr - 31 Oct  | 11, 14       | 35 | 16 |   |                             |
| Brown Farms II Limited Family Part.    | McGary             | 100320 | 1200       |               | 306.32  | 76.58       | 122.07          |                 |                  |                     | 1944          | Jul | 3   | 1 Apr - 31 Oct  | 11, 14       | 35 | 16 |   |                             |
| S & B Farms                            | Home               | 100203 | 1220       | 338962        | 304.19  | 10.00       |                 |                 |                  |                     | 1944          | Jul | 3   | 15 Mar - 15 Oct | 16           | 35 | 16 | 4 Stock water - Total for # 76 Acres          |                             |
| Brown Farms II Limited Family Part.    | McGary             | 100320 | 1347       |               | 304.80  | 76.20       |                 |                 |                  |                     | 1945          | Apr | 17  | 15 Mar - 15 Oct | 11, 14       | 35 | 16 |   |                             |
| Burns, J. Harlan & Connie D            | McGary             | 100320 | 1348       |               | 4.00    | 1.00        |                 |                 |                  |                     | 1945          | Apr | 17  | 15 Mar - 15 Oct | 14           | 35 | 16 | 2 Owners - 120 Stock water                    |                             |
| Brown Farms II Limited Family Part.    | McGary             | 100320 | 1356       |               | 310.72  | 77.68       |                 |                 |                  |                     | 1944          | Dec | 8   | 1 Apr - 31 Oct  | 11, 14       | 35 | 16 |   |                             |
| Wilson, A. Morley and Mary Ellen C.    | McGary             | 100317 | 1685       | 338963        | 282.80  | 15.00       |                 |                 |                  |                     | 1947          | Oct | 10  | 1 Apr - 31 Oct  | 7            | 35 | 16 | 4 Owners - Total for right is 70.7            |                             |
| Wilson, A. Morley and Mary Ellen C.    | McGary             | 100320 | 1913       |               | 0.00    | 0.00        |                 |                 |                  |                     | 1952          | Nov | 7   | 1 Apr - 31 Oct  | 11, 14       | 35 | 16 | Domestic - Stock water                        |                             |
| Brown Farms II Limited Family Part.    | McGary             | 100320 | 2868       |               | 147.20  | 36.80       |                 |                 |                  |                     | 1945          | Apr | 17  | 15 Mar - 15 Oct | 11, 14       | 35 | 16 |   |                             |
| City of Enterprise                     | McGary             | 100320 | 4693       | 339000        | 170.00  | 42.50       |                 |                 |                  |                     | 1927          | May | 5   | 15 Mar - 1 Nov  | 2, 3, 10, 1  | 35 | 15 |   |                             |
| Brown Farms II Limited Family Part.    | McGary             | 100320 | 5220       |               | 78.80   | 19.70       |                 |                 |                  |                     | 1926          | Feb | 1   | Apr - 31 Oct    | 11, 14       | 35 | 16 |   |                             |
| Brown Farms II Limited Family Part.    | McGary             | 100320 | 5221       |               | 314.56  | 77.80       | 492.65          |                 | 492.78           | 0.13                | 1945          | Apr | 17  | 15 Mar - 15 Oct | 11, 14       | 35 | 16 | 120 Stock water                               |                             |
| Wilson, A. Morley and Mary Ellen C.    | Reber/Wilson Pl    | 100317 | 108        |               | 314.40  | 78.60       | 92.19           |                 |                  |                     | 1942          | Apr | 1   | Apr - 31 Oct    | 7            | 35 | 16 |   |                             |
| Wilson, A. Morley and Mary Ellen C.    | Reber/Wilson Pl    | 100317 | 174        |               | 352.05  | 27.90       | 117.15          |                 |                  |                     | 1924          | Mar | 1   | Apr - 31 Oct    | 7            | 35 | 16 | 1 Domestic - Total for Right # is 87.9 acres. |                             |
| Wilson, A. Morley and Mary Ellen C.    | Reber/Wilson Pl    | 100317 | 175        |               | 260.00  | 5.00        |                 |                 |                  |                     | 1950          | Feb | 25  | 1 Apr - 31 Oct  | 7            | 35 | 16 | Total for Right # is 65 Acres                 |                             |
| Many Owners/Lull                       | Reber/Wilson Pl    | 100320 | 199        |               | 57.00   | 14.00       |                 |                 |                  |                     | 1940          | May | 14  | 1 Apr - 31 Oct  | 13           | 35 | 17 | 21 Owners - 35 Stock water                    |                             |
| Brown, David W. and Michael W.         | Reber/Wilson Pl    | 100320 | 578        |               | 41.08   | 10.27       | 117.33          |                 |                  |                     | 1941          | Jan | 16  | 15 Mar - 31 Oct | 1, 12        | 35 | 17 |   |                             |



| Account Owner/Entity Name              |                 | Field Name | Acct # | WtrRight #<br>71 Series | Temp Transfer | Acres  | Legal Acres | *Total Legal Ac | Acres Irrigated | *Total Irrigated | *Over/Under Acreage | Year | Mo  | Day | Priority     | Period Of Use | Place of Use | Notes |    |  |  |
|--|-----------------|------------|--------|-------------------------|---------------|--------|-------------|-----------------|-----------------|------------------|---------------------|------|-----|-----|--------------|---------------|--------------|-------|----|--|--|
|  |                 |            |        |                         |               | Feet   |             |                 |                 |                  |                     |      |     |     |              |               | S            | T     | R  |  |  |
| Many Owners/NDG                        | Reber/Wilson Pl |            | 100320 | 707                     |               | 31.50  | 4.25        |                 |                 |                  |                     | 1934 | Feb | 5   | 1            | Apr - 31 Oct  | 7            | 35    | 16 | 7 Owners - Total for right is 7.88 Acres |  |
| Leavitt, Marba Rose                    | Reber/Wilson Pl |            | 100320 | 825                     |               | 12.00  | 3.00        |                 |                 |                  |                     | 1938 | Aug | 1   | 1            | Apr - 31 Oct  | 12           | 35    | 17 | 12 Owners                                |  |
| Brown Farms II Limited Family Part.    | Reber/Wilson Pl |            | 100320 | 1231                    |               | 241.02 | 60.26       |                 | 117.76          |                  |                     | 1945 | Nov | 23  | 15           | Mar - 31 Oct  | 1,12         | 35    | 17 |  |  |
| Wilson, A. Morley and Mary Ellen C.    | Reber/Wilson Pl |            | 100317 | 1885                    | 138963        | 282.80 | 55.70       |                 |                 |                  |                     | 1947 | Oct | 10  | 1            | Apr - 31 Oct  | 7            | 35    | 16 | 4 Owners - Total for right is 70.7       |  |
| Brown Farms II Limited Family Part.    | Reber/Wilson Pl |            | 100320 | 1796                    |               | 379.60 | 94.90       |                 | 116.89          |                  |                     | 1950 | Sep | 8   | 15           | Mar - 31 Oct  | 1,12         | 35    | 17 |  |  |
| Many Owners                            | Reber/Wilson Pl |            | 100320 | 1804                    |               | 24.50  | 6.13        |                 |                 |                  |                     | 1941 | Jan | 16  | 1            | Apr - 31 Oct  | 12           | 35    | 17 | 21 Owners                                |  |
| Brown Farms II Limited Family Part.    | Reber/Wilson Pl |            | 100320 | 1839                    |               | 297.92 | 74.48       |                 |                 |                  |                     | 1945 | Sep | 18  | 15           | Mar - 31 Oct  | 1,12         | 35    | 17 |  |  |
| Brown Farms II Limited Family Part.    | Reber/Wilson Pl |            | 100320 | 3483                    |               | 2.07   | 0.52        |                 |                 |                  |                     | 1960 | Dec | 5   | 15           | Mar - 31 Oct  | 1,12         | 35    | 17 |  |  |
| Wilson, A. Morley and Mary Ellen C.    | Reber/Wilson Pl |            | 100317 | 3667                    | 138964        | 104.20 | 26.05       |                 |                 |                  |                     | 1940 | May | 14  | 1            | Apr - 31 Oct  | 13           | 35    | 17 |  |  |
| Wilson, A. Morley and Mary Ellen C.    | Reber/Wilson Pl |            | 100317 | 3668                    |               | 269.69 | 67.42       |                 |                 |                  |                     | 1941 | Jan | 2   | 1            | Apr - 31 Oct  | 13           | 35    | 17 | Total for Right # 74.92                  |  |
| Brown Farms II Limited Family Part.    | Reber/Wilson Pl |            | 100320 | 3754                    |               | 80.00  | 20.00       |                 |                 |                  |                     | 1944 | Jun | 12  | 15           | Mar - 31 Oct  | 1,12         | 35    | 17 |  |  |
| Wilson, A. Morley and Mary Ellen C.    | Reber/Wilson Pl |            | 100317 | 4426                    | 138964        | 18.00  | 4.50        | 552.97          |                 | 561.32           | 8.35                | 1945 | Aug | 17  | 15           | Mar - 15 Oct  | 32           | 35    | 16 | 2 Owners                                 |  |
| Totals                                 |                 |            |        |                         |               |        |             | 1162.47         |                 | 1173.17          | 10.70               |      |     |     |              |               |              |       |    |  |  |
| Burdly, Orvel A. and Sara H.           | Home            |            | 100225 | 1199                    |               | 160.00 | 40.00       | 40.00           | 40.21           | 40.21            | 0.21                | 1944 | Jun | 12  | 15           | Mar - 1 Nov   | 31           | 35    | 16 |  |  |
| Richard and Michael Burgess            | 3 Pivots        |            | 100252 | 161                     |               | 168.40 | 42.10       |                 | 118.99          |                  |                     | 1925 | Apr | 15  | Mar - 1 Nov  | 10,15         | 10,15        | 35    | 16 |  |  |
| Burgess Farms                          | N & C Pivots    |            | 100252 | 294                     |               | 304.00 | 76.00       |                 | 118.27          |                  |                     | 1927 | Jul | 15  | Mar - 1 Nov  | 10,15         | 10,15        | 35    | 16 |  |  |
| Burgess Farms                          | 3 Pivots        |            | 100252 | 557                     |               | 320.00 | 80.00       |                 | 116.46          |                  |                     | 1932 |     | 15  | Mar - 1 Nov  | 10,15         | 10,15        | 35    | 16 |  |  |
| Burgess Farms                          | 3 Pivots        |            | 100252 | 560                     |               | 16.56  | 4.14        |                 |                 |                  |                     | 1931 |     | 15  | Mar - 1 Nov  | 10,15         | 10,15        | 35    | 16 |  |  |
| Richard and Michael Burgess            | 3 Pivots        |            | 100252 | 739                     |               | 180.00 | 45.00       |                 |                 |                  |                     | 1951 | Jun | 12  | 15           | Mar - 1 Nov   | 10,15        | 10,15 | 35 | 16                                       |  |
| Burgess Farms                          | 3 Pivots        |            | 100252 | 1856                    |               | 160.00 | 40.00       |                 |                 |                  |                     | 1936 | Mar | 23  | 15           | Mar - 1 Nov   | 10,15        | 10,15 | 35 | 16                                       |  |
| Burgess Farms                          | C & S Pivots    |            | 100252 | 1861                    |               | 200.00 | 50.00       |                 |                 |                  |                     | 1949 | Dec | 24  | 15           | Mar - 1 Nov   | 10,15        | 10,15 | 35 | 16                                       |  |
| Richard and Michael Burgess            | 3 Pivots        |            | 100252 | 3382                    |               | 31.60  | 7.90        |                 |                 |                  |                     | 1949 | Dec | 19  | 15           | Mar - 1 Nov   | 10,15        | 10,15 | 35 | 16                                       |  |
| Richard and Michael Burgess            | 3 Pivots        |            | 100252 | 3749                    |               | 60.00  | 15.00       | 360.14          |                 | 353.72           | -6.42               | 1927 |     | 15  | Mar - 1 Nov  | 10,15         | 10,15        | 35    | 16 |  |  |
| Cloyd James Butterfield Revocable Tru  | Home            |            | No     | 3371                    |               | 4.00   | 1.00        |                 |                 |                  |                     | 1944 | Sep | 9   | 1            | Apr - 31 Oct  | 2            | 35    | 17 |  |  |
| Butterfield, Cloyd J. (CJ)             | HuntsmanBanks   |            | No     | 4117                    |               | 2.00   | 0.50        |                 |                 |                  |                     | 1945 | Dec | 21  | 15           | Mar - 15 Oct  | 16           | 35    | 16 |  |  |
| Butterfield, Cloyd J. (CJ)             | North of Brown  |            | No     | 4118                    |               | 10.00  | 2.50        |                 | 10.40           |                  |                     | 1945 | Nov | 26  | 1            | Apr - 31 Oct  | 15           | 35    | 16 | Water Rights not associated with field   |  |
| Butterfield, Cloyd J. (CJ)             | Brown/Wilson    |            | No     | 4791                    |               | 2.00   | 0.50        |                 |                 |                  |                     | 1945 | Apr | 12  | 15           | Mar - 31 Oct  | 12           | 35    | 17 |  |  |
| Butterfield, Cloyd J. (CJ)             | HuntsmanBanks   |            | No     | 4999                    |               | 2.00   | 0.50        |                 |                 |                  |                     | 1945 | Dec | 21  | 15           | Mar - 15 Oct  | 16           | 35    | 16 |  |  |
| Cloyd James Butterfield Revocable Tru  | Home            |            | No     | 5165                    |               | 1.00   | 0.25        |                 |                 |                  |                     | 1944 | Jan | 12  | 1            | Apr - 31 Oct  | 23           | 35    | 16 |  |  |
| Cloyd James Butterfield Revocable Tru  | Home            |            | No     | 5295                    |               | 1.00   | 0.25        |                 |                 |                  |                     | 1944 | Apr | 12  | 15           | Mar - 1 Nov   | 28           | 35    | 16 |  |  |
| Cloyd James Butterfield Revocable Tru  | Home            |            | No     | 5296                    |               | 1.00   | 0.25        |                 |                 |                  |                     | 1944 | Apr | 12  | 15           | Mar - 1 Nov   | 28           | 35    | 16 |  |  |
| Shrope, Steven T. and Emily H          | Home            |            | No     | 5297                    |               | 1.00   | 0.25        |                 |                 |                  |                     | 1943 | May | 17  | 15           | Mar - 31 Oct  | 34           | 35    | 15 |  |  |
| Quiet Rope Investments, LLC            | Home            |            | No     | 5320                    |               | 1.00   | 0.25        |                 |                 |                  |                     | 1946 | Feb | 13  | 15           | Mar - 1 Nov   | 4            | 35    | 17 |  |  |
| Cloyd James Butterfield Revocable Tru  | Home            |            | No     | 5321                    |               | 6.75   | 1.69        |                 |                 |                  |                     | 1944 | Apr | 12  | 15           | Mar - 1 Nov   | 28           | 35    | 16 | 2 Owners                                 |  |
| Cloyd James Butterfield Revocable Tru  | Home            |            | No     | 5322                    |               | 6.75   | 1.69        | 9.63            |                 | 10.40            | 0.77                | 1944 | Apr | 12  | 15           | Mar - 1 Nov   | 28           | 35    | 16 | 2 Owners                                 |  |
| Canfield, Peggy                        | Home            |            | No     | 3883                    |               | 1.00   | 0.25        |                 |                 |                  |                     | 1945 | Oct | 19  | 1            | Apr - 31 Oct  | 16           | 35    | 17 |  |  |
| Canfield, Peggy                        | Home            |            | No     | 4553                    |               | 4.50   | 1.13        |                 | 3.99            |                  |                     | 1944 | Apr | 12  | 1            | Apr - 31 Oct  | 16           | 35    | 17 |  |  |
| Canfield, Peggy                        | Home            |            | No     | 4707                    |               | 1.00   | 0.25        |                 |                 |                  |                     | 1944 | Apr | 12  | 1            | Apr - 31 Oct  | 16           | 35    | 17 |  |  |
| Canfield, Peggy                        | Home            |            | No     | 4708                    |               | 2.00   | 0.50        |                 |                 |                  |                     | 1926 | Feb | 1   | Apr - 31 Oct | 16            | 35           | 17    |    |  |  |
| Canfield, Peggy                        | Home            |            | No     | 4787                    |               | 5.00   | 1.25        |                 |                 |                  |                     | 1944 | Apr | 12  | 1            | Apr - 31 Oct  | 16           | 35    | 17 |  |  |
| Canfield, Peggy                        | Home            |            | No     | 4853                    |               | 1.00   | 0.25        |                 |                 |                  |                     | 1944 | Apr | 12  | 1            | Apr - 31 Oct  | 16           | 35    | 17 |  |  |
| Canfield, Peggy                        | Home            |            | No     | 4890                    |               | 1.00   | 0.25        | 3.88            |                 | 3.99             | 0.12                | 1944 | Apr | 12  | 1            | Apr - 31 Oct  | 16           | 35    | 17 |  |  |
| S & B Farms                            | Home            |            | 100203 | 1220                    | 138961        | 304.19 | 6.00        |                 |                 |                  |                     | 1944 | Jul | 3   | 15           | Mar - 15 Oct  | 16           | 35    | 16 | 4 Stock water - Total for # 76 Acres     |  |
| The Steve F. Carstens Trust            | Big field       |            | 103077 | 4296                    |               | 1.00   | 0.25        |                 | 21.10           |                  |                     | 1956 | Dec | 27  | 1            | Apr - 31 Oct  | 7            | 34    | 17 |  |  |
| The Steve F. Carstens Trust            | Big field       |            | 103077 | 4297                    |               | 15.00  | 3.75        |                 | 3.96            |                  |                     | 1945 | Dec | 21  | 1            | Apr - 31 Oct  | 7            | 34    | 17 |  |  |
| The Steve F. Carstens Trust            | Big field       |            | 103077 | 4418                    |               | 1.00   | 0.25        |                 |                 |                  |                     | 1939 | Jan | 20  | 1            | Apr - 31 Oct  | 7            | 34    | 17 |  |  |
| The Steve F. Carstens Trust            | Big field       |            | 103077 | 4424                    |               | 2.00   | 0.50        |                 |                 |                  |                     | 1939 | Jan | 20  | 1            | Apr - 31 Oct  | 7            | 34    | 17 |  |  |
| The Steve F. Carstens Trust - St John? | Big field       |            | 103077 | 4828                    |               | 80.00  | 19.85       | 30.60           |                 | 25.06            | -5.54               | 1927 | May | 5   | 1            | Apr - 31 Oct  | 7            | 34    | 17 | 5 Stock water - 1 Domestic               |  |
| Castle Valley Greenhouses, LLC         | Home South & E  |            | 100267 | 3290                    |               | 26.67  | 6.67        |                 | 27.06           |                  |                     | 1940 | May | 14  | 15           | Mar - 1 Nov   | 19           | 36    | 15 |  |  |
| Christensen, Katherine S.              | Home East       |            | 100267 | 4265                    |               | 40.00  | 10.00       |                 |                 |                  |                     | 1944 | Apr | 12  | 15           | Mar - 1 Nov   | 20           | 36    | 15 | 2 Owners                                 |  |



| Account Owner/Entity Name           | Field Name       | Acct # | WtrRght #<br>71 Series | Temp<br>Transfer | Acre<br>Feet                        | Legal<br>Acres | *Total<br>Legal Ac | Acres<br>Irrigated | *Total<br>Irrigated | *Over/Under<br>Acreage | Priority |      |                                     | Period<br>Of Use | Place of Use    |         |    | 2013BerylEntAcreReport.xlsx<br>Notes |                                  |
|-------------------------------------|------------------|--------|------------------------|------------------|-------------------------------------|----------------|--------------------|--------------------|---------------------|------------------------|----------|------|-------------------------------------|------------------|-----------------|---------|----|--------------------------------------|----------------------------------|
|                                     |                  |        |                        |                  |                                     |                |                    |                    |                     |                        | Year     | Mo   | Day                                 |                  | S               | T       | R  |                                      |                                  |
| Christensen Brothers                | Corals Pivot & H | 100267 | 4289                   |                  | 180.00                              | 45.00          |                    |                    |                     |                        |          | 1940 | May                                 | 14               | 1 Apr - 31 Oct  | 19,20   | 36 | 15                                   |                                  |
| Miller Family Trust                 | Corals Pivot     | 100267 | 4454                   |                  | 53.33                               | 13.33          |                    | 84.35              |                     |                        |          | 1940 | May                                 | 14               | 15 Mar - 1 Nov  | 19      | 36 | 15                                   |                                  |
|                                     |                  |        | Surface                |                  |                                     | 33.92          |                    |                    |                     |                        |          |      |                                     |                  |                 |         |    |                                      | NC Surface - 156.6 Acres Total   |
|                                     |                  |        |                        |                  |                                     |                | 108.92             |                    | 111.41              | 2.49                   |          |      |                                     |                  |                 |         |    |                                      |                                  |
| Stephen A. and Debra C. Christensen | Full Pivot       | 100267 | 322                    |                  | 40.00                               | 10.00          |                    | 124.23             |                     |                        |          | 1941 | Feb                                 | 4                | 15 Mar - 1 Nov  | 13      | 36 | 16                                   |                                  |
| Stephen A. and Debra C. Christensen | Full Pivot       | 100267 | 798                    |                  | 120.00                              | 30.00          |                    |                    |                     |                        |          | 1943 | Mar                                 | 25               | 15 Mar - 1 Nov  | 13      | 36 | 16                                   |                                  |
| Stephen A. and Debra C. Christensen | Full Pivot       | 100267 | 1999                   |                  | 120.00                              | 30.00          |                    |                    |                     |                        |          | 1943 | Mar                                 | 25               | 15 Mar - 1 Nov  | 13      | 36 | 16                                   |                                  |
| Stephen A. and Debra C. Christensen | Full Pivot       | 100267 | 2000                   |                  | 80.00                               | 20.00          |                    |                    |                     |                        |          | 1941 | Feb                                 | 4                | 15 Mar - 1 Nov  | 13      | 36 | 16                                   |                                  |
| Stephen A. and Debra C. Christensen | Full Pivot       | 100267 | 3764                   |                  | 140.00                              | 35.00          |                    |                    |                     |                        |          | 1940 | May                                 | 14               | 15 Mar - 1 Nov  | 13      | 36 | 16                                   |                                  |
|                                     |                  |        |                        |                  |                                     |                | 125.00             |                    | 124.23              | -0.77                  |          |      |                                     |                  |                 |         |    |                                      |                                  |
| Miller Family Trust                 | Half Pivot       | 100267 | 943                    |                  | 313.80                              | 78.45          |                    | 111.09             |                     |                        |          | 1945 | Mar                                 | 1                | 15 Mar - 1 Nov  | 19      | 36 | 16                                   |                                  |
|                                     |                  |        | Surface                |                  |                                     | 33.97          |                    |                    |                     |                        |          |      |                                     |                  |                 |         |    |                                      | NC Surface - 156.6 Acres Total   |
|                                     |                  |        |                        |                  |                                     |                | 112.42             |                    | 111.09              | -1.33                  |          |      |                                     |                  |                 |         |    |                                      |                                  |
| Christensen, Stephen A.             | Highway Pivot &  | 100267 | 4116                   |                  | 200.00                              | 50.00          |                    | 124.47             |                     |                        |          | 1953 | Oct                                 | 13               | 15 Mar - 1 Nov  | 7,8     | 36 | 15                                   |                                  |
|                                     |                  |        | Surface                |                  |                                     | 88.71          |                    |                    |                     |                        |          |      |                                     |                  |                 |         |    |                                      | NC Surface - 156.6 Acres Total   |
|                                     |                  |        |                        |                  |                                     |                | 138.71             |                    | 124.47              | -14.24                 |          |      |                                     |                  |                 |         |    |                                      |                                  |
|                                     | Totals           |        |                        |                  |                                     |                | 485.05             |                    | 471.20              | -13.85                 |          |      |                                     |                  |                 |         |    |                                      |                                  |
| Cox Living Trust, L. Warren         | Home             | 103383 | 4892                   |                  | 40.00                               | 10.00          |                    | 8.82               |                     |                        |          | 1945 | Aug                                 | 17               | 1 Apr - 31 Oct  | 13      | 34 | 16                                   |                                  |
|                                     |                  |        |                        |                  |                                     |                | 10.00              |                    | 8.82                | -1.18                  |          |      |                                     |                  |                 |         |    |                                      |                                  |
| Ence Associates, L.C.               | All              | 100271 | 250                    |                  | 33.86                               | 7.10           |                    | 11.04              |                     |                        |          | 1932 | Nov                                 | 1                | 15 Mar - 1 Nov  | 29      | 33 | 16                                   | 179 Stock water - 1 Domestic     |
| Ence Associates, L.C.               | All              | 100271 | 774                    |                  | 371.60                              | 92.90          |                    | 6.42               |                     |                        |          | 1949 | Dec                                 | 24               | 15 Mar - 1 Nov  | 29,30   | 33 | 16                                   |                                  |
| Ence Associates, L.C.               | All              | 100271 | 4363                   |                  | 1.00                                | 0.25           |                    | 95.01              |                     |                        |          | 1926 | Feb                                 |                  | 15 Mar - 1 Nov  | 29,30   | 33 | 16                                   |                                  |
| Ence Associates, L.C.               | All              | 100271 | 4790                   |                  | 1.28                                | 0.32           |                    |                    |                     |                        |          | 1910 | Sep                                 | 1                | 15 Mar - 1 Nov  | 29,30   | 33 | 16                                   |                                  |
| Ence Associates, L.C.               | All              | 100271 | 5222                   |                  | 100.00                              | 25.00          |                    |                    |                     |                        |          | 1953 | Oct                                 | 13               | 15 Mar - 31 Oct | 34      | 35 | 15                                   | 25 Acre Total                    |
| Ence Associates, L.C.               | All              | 100271 | 5223                   |                  | 6.00                                | 1.50           |                    |                    |                     |                        |          | 1942 | Feb                                 | 11               | 15 Mar - 1 Nov  | 29,30   | 33 | 16                                   |                                  |
|                                     |                  |        |                        |                  |                                     |                | 127.07             |                    | 112.47              | -14.60                 |          |      |                                     |                  |                 |         |    |                                      |                                  |
| Enterprise Farms LLC                | Development?     | 100222 | 1741                   |                  | 9.80                                | 2.45           |                    | 64.22              |                     |                        |          | 1955 | Feb                                 | 15               |                 | 8       | 36 | 16                                   |                                  |
| Enterprise Farms LLC                | Sevy Pivot       | 100222 | 1877                   |                  | 160.00                              | 40.00          |                    | 125.74             |                     |                        |          | 1944 | Jan                                 | 12               | 15 Mar - 31 Oct | 22      | 36 | 16                                   |                                  |
| Enterprise Farms LLC                | Development?     | 100222 | 1883                   |                  | 9.80                                | 2.45           |                    | 72.83              |                     |                        |          | 1955 | Feb                                 | 15               | 1 Apr - 31 Oct  | 8       | 36 | 16                                   |                                  |
| Enterprise Farms LLC                | Sevy Pivot       | 100222 | 3190                   |                  | 80.00                               | 20.00          |                    |                    |                     |                        |          | 1946 | Mar                                 | 21               | 15 Mar - 31 Oct | 22      | 36 | 16                                   |                                  |
| Enterprise Farms LLC                | Middle & Half Pi | 100222 | 3482                   |                  | 240.00                              | 60.00          |                    |                    |                     |                        |          | 1960 | Jan                                 | 15               | 15 Mar - 1 Nov  | 26,27   | 36 | 16                                   |                                  |
| Biasi, Gary I. Judy L.              |                  | 100254 | 1350                   | 138870           | 225.20                              | 56.30          |                    |                    |                     |                        |          | 1945 | Nov                                 | 23               | 15 Mar - 15 Oct | 36      | 34 | 17                                   |                                  |
| City of Enterprise                  | Full Pivot       | 100222 | 5009                   | 138871           | 70.50                               | 17.63          |                    |                    |                     |                        |          | 1944 | Dec                                 | 12               | 15 Mar - 1 Nov  | 29      | 36 | 16                                   |                                  |
| City of Enterprise                  | Half Pivot       | 100222 | 5010                   | 138871           | 99.50                               | 24.88          |                    |                    |                     |                        |          | 1942 | Feb                                 | 11               | 15 Mar - 1 Nov  | 29      | 36 | 16                                   |                                  |
|                                     |                  |        | Surface                |                  |                                     | 40.00          |                    |                    |                     |                        |          |      |                                     |                  |                 |         |    |                                      | Surface Water Holt Canyon        |
|                                     |                  |        |                        |                  |                                     |                | 263.70             |                    | 262.79              | -0.91                  |          |      |                                     |                  |                 |         |    |                                      |                                  |
| <b>Escalante Farms - BERYL Area</b> |                  |        |                        |                  | <b>Escalante Farms - BERYL Area</b> |                |                    |                    |                     |                        |          |      | <b>Escalante Farms - BERYL Area</b> |                  |                 |         |    |                                      |                                  |
| Escalante Farms LTD                 |                  | 100189 | 166                    | 138919           | 570.40                              | 139.53         |                    | 130.00             |                     |                        |          | 1942 | Feb                                 | 11               | 15 Mar - 1 Nov  | 17      | 36 | 16                                   | Total for Right # is 142.6 Acres |
| Escalante Farms Company             |                  | 100189 | 305                    | 138919           | 87.28                               | 21.82          |                    | 256.43             |                     |                        |          | 1943 | Feb                                 | 24               | 15 Mar - 1 Nov  | 4,5,6   | 36 | 16                                   |                                  |
| Escalante Farms Company             |                  | 100189 | 309                    | 138919           | 39.00                               | 9.75           |                    | 165.32             |                     |                        |          | 1926 | May                                 |                  | 15 Mar - 1 Nov  | 4,5,6   | 36 | 16                                   |                                  |
| Escalante Farms Company             |                  | 100189 | 315                    | 138919           | 585.09                              | 146.27         |                    | 76.15              |                     |                        |          | 1943 | Mar                                 | 24               | 15 Mar - 1 Nov  | 4,5,6   | 36 | 16                                   |                                  |
| Escalante Farms LTD                 |                  | 100189 | 316                    | 138919           | 171.20                              | 42.80          |                    | 123.63             |                     |                        |          | 1943 | Aug                                 | 2                | 15 Mar - 1 Nov  | 5       | 36 | 16                                   |                                  |
| Escalante Farms Company             |                  | 100189 | 811                    | 138919           | 596.80                              | 149.20         |                    | 60.11              |                     |                        |          | 1944 | Apr                                 | 13               | 15 Mar - 1 Nov  | 4,5,6   | 36 | 16                                   |                                  |
| Escalante Farms Company             |                  | 100189 | 855                    | 138919           | 146.80                              | 36.70          |                    | 118.06             |                     |                        |          | 1918 |                                     |                  | 15 Mar - 1 Nov  | 4,5,6   | 36 | 16                                   |                                  |
| Escalante Farms Company             |                  | 100189 | 941                    | 138919           | 487.52                              | 121.88         |                    | 219.04             |                     |                        |          | 1945 | Mar                                 | 1                | 15 Mar - 1 Nov  | 17      | 36 | 16                                   |                                  |
| Escalante Farms Company             |                  | 100189 | 1096                   | 138919           | 48.88                               | 12.22          |                    | 132.78             |                     |                        |          | 1944 | Oct                                 | 10               | 15 Mar - 1 Nov  | 7,17,18 | 36 | 16                                   |                                  |
| Escalante Farms LTD                 |                  | 100189 | 1194                   | 138919           | 684.00                              | 171.00         |                    | 85.19              |                     |                        |          | 1945 | Jul                                 | 2                | 15 Mar - 1 Nov  | 5       | 36 | 16                                   |                                  |
| Escalante Farms LTD                 |                  | 100189 | 1254                   | 138919           | 960.00                              | 240.00         |                    | 126.40             |                     |                        |          | 1945 | Dec                                 | 13               | 1 Apr - 31 Oct  | 6       | 36 | 16                                   |                                  |
| Robert J. Holt Trust                | Chuck's Pivot    | 100189 | 1669                   |                  | 8.50                                | 2.13           |                    |                    |                     |                        |          | 1950 | May                                 | 17               | 15 Mar - 1 Nov  | 4       | 36 | 16                                   | 4 Owners                         |
| Escalante Farms LLC                 |                  | 100189 | 1792                   | 138919           | 160.00                              | 40.00          |                    | 0.00               |                     |                        |          | 1941 | Mar                                 | 25               | 1 Apr - 31 Oct  | 8       | 36 | 16                                   |                                  |
| Escalante Farms LTD                 |                  | 100189 | 1810                   | 138919           | 228.00                              | 57.00          |                    | 124.35             |                     |                        |          | 1945 | Sep                                 | 14               | 15 Mar - 1 Nov  | 33      | 35 | 16                                   |                                  |
| Escalante Farms Company             |                  | 100189 | 1815                   | 138919           | 182.80                              | 45.70          |                    | 125.77             |                     |                        |          | 1945 | Sep                                 | 14               | 15 Mar - 1 Nov  | 4,5,6   | 36 | 16                                   |                                  |
| Escalante Farms Company             |                  | 100189 | 1872                   | 138919           | 108.00                              | 27.00          |                    | 123.77             |                     |                        |          | 1943 | Dec                                 | 17               | 1 Apr - 31 Oct  | 8       | 36 | 16                                   |                                  |
| Escalante Farms Company             |                  | 100189 | 1873                   | 138919           | 178.40                              | 44.60          |                    | 100.02             |                     |                        |          | 1946 | Mar                                 | 21               | 1 Apr - 31 Oct  | 8       | 36 | 16                                   |                                  |
| Escalante Farms LLC                 |                  | 100189 | 1874                   | 138919           | 160.00                              | 40.00          |                    | 124.12             |                     |                        |          | 1941 | Mar                                 | 25               | 1 Apr - 31 Oct  | 8       | 36 | 16                                   |                                  |



| Account Owner/Entity Name        | Field Name   | Acct # | WtrRght #<br>71 Series | Temp<br>Transfer | Acre<br>Feet                     | Legal<br>Acres | *Total<br>Legal Ac | Acres<br>Irrigated | *Total<br>Irrigated | *Over/Under<br>Acreage | Priority |      |     | Period<br>Of Use                 | Place of Use    |          |    | 2013BerylEntAcreReport.xlsx<br>Notes |  |
|----------------------------------|--------------|--------|------------------------|------------------|----------------------------------|----------------|--------------------|--------------------|---------------------|------------------------|----------|------|-----|----------------------------------|-----------------|----------|----|--------------------------------------|--|
|                                  |              |        |                        |                  |                                  |                |                    |                    |                     |                        | Year     | Mo   | Day |                                  | S               | T        | R  |                                      |  |
| Escalante Farms Company          |              | 100189 | 1876                   | 138919           | 40.00                            | 10.00          |                    | 71.13              |                     |                        |          | 1945 | Apr | 26                               | 1 Apr - 31 Oct  | 8        | 36 | 16                                   |  |
| Escalante Farms Company          |              | 100189 | 1880                   | 138919           | 61.60                            | 15.40          |                    | 124.00             |                     |                        |          | 1946 | Mar | 21                               | 1 Apr - 31 Oct  | 8        | 36 | 16                                   |  |
| Escalante Farms Company          |              | 100189 | 1905                   | 138919           | 488.00                           | 122.00         |                    |                    |                     |                        |          | 1942 | Feb | 11                               | 15 Mar - 1 Nov  | 20       | 36 | 16                                   |  |
| Escalante Farms Company          |              | 100189 | 2123                   | 138919           | 200.00                           | 50.00          |                    |                    |                     |                        |          | 1944 | Jun | 2                                | 15 Mar - 1 Nov  | 17,18    | 36 | 16                                   |  |
| Escalante Farms Company          |              | 100189 | 2266                   | 138919           | 640.00                           | 160.00         |                    |                    |                     |                        |          | 1942 | Feb | 11                               | 15 Mar - 1 Nov  | 4,5,6    | 36 | 16                                   |  |
| Escalante Farms Company          |              | 100189 | 2936                   | 138919           | 25.00                            | 6.25           |                    |                    |                     |                        |          | 1945 | Oct | 19                               | 15 Mar - 1 Nov  | 17,18    | 36 | 16                                   |  |
| Escalante Farms Company          |              | 100189 | 3151                   | 138919           | 30.00                            | 7.50           |                    |                    |                     |                        |          | 1946 | Feb | 18                               | 15 Mar - 1 Nov  | 17,18    | 36 | 16                                   |  |
| Escalante Farms Company          |              | 100189 | 3152                   | 138919           | 160.00                           | 40.00          |                    |                    |                     |                        |          | 1924 |     |                                  | 15 Mar - 1 Nov  | 17,18    | 36 | 16                                   |  |
| Escalante Farms Company          |              | 100189 | 3153                   | 138919           | 80.00                            | 20.00          |                    |                    |                     |                        |          | 1927 | Sep |                                  | 15 Mar - 1 Nov  | 17,18    | 36 | 16                                   |  |
| Escalante Farms Company          |              | 100189 | 3154                   | 138919           | 65.04                            | 16.26          |                    |                    |                     |                        |          | 1945 | Oct | 19                               | 15 Mar - 1 Nov  | 17,18    | 36 | 16                                   |  |
| Escalante Farms Company          |              | 100189 | 3234                   | 138919           | 43.26                            | 10.82          |                    |                    |                     |                        |          | 1946 | Feb | 13                               | 1 Apr - 31 Oct  | 18       | 36 | 16                                   |  |
| Escalante Farms LTD              |              | 100189 | 3287                   | 138919           | 28.00                            | 7.00           |                    |                    |                     |                        |          | 1944 | Nov | 14                               | 15 Mar - 1 Nov  | 17       | 36 | 16                                   |  |
| Escalante Farms LTD              |              | 100189 | 3296                   | 138919           | 100.00                           | 25.00          |                    |                    |                     |                        |          | 1945 | Dec | 18                               | 15 Mar - 1 Nov  | 5        | 36 | 16                                   |  |
| Escalante Farms LTD              |              | 100189 | 3592                   | 138919           | 300.00                           | 75.00          |                    |                    |                     |                        |          | 1945 | Aug | 17                               | 1 Apr - 31 Oct  | 6        | 36 | 16                                   |  |
| Escalante Farms LTD              |              | 100189 | 3798                   | 138919           | 7.00                             | 1.75           |                    |                    |                     |                        |          | 1942 | Feb | 11                               | 15 Mar - 1 Nov  | 6        | 36 | 16                                   |  |
| Escalante Farms LTD              |              | 100189 | 3799                   | 138919           | 7.00                             | 1.75           |                    |                    |                     |                        |          | 1942 | Feb | 11                               | 15 Mar - 1 Nov  | 6        | 36 | 16                                   |  |
| Escalante Farms Company          |              | 100189 | 3820                   | 138919           | 232.72                           | 58.18          |                    |                    |                     |                        |          | 1943 | Feb | 24                               | 15 Mar - 1 Nov  | 7,17,18  | 36 | 16                                   |  |
| Escalante Farms Company          |              | 100189 | 3821                   | 138919           | 89.18                            | 22.30          |                    |                    |                     |                        |          | 1945 | Mar | 1                                | 15 Mar - 1 Nov  | 7,17,18  | 36 | 16                                   |  |
| Escalante Farms Company          |              | 100189 | 4157                   | 138919           | 38.45                            | 9.61           |                    |                    |                     |                        |          | 1942 | Sep | 11                               | 15 Mar - 1 Nov  | 29,30    | 36 | 16                                   |  |
| Escalante Farms Company          |              | 100189 | 4749                   | 138919           | 305.92                           | 76.48          |                    |                    |                     |                        |          | 1944 | Oct | 10                               | 15 Mar - 1 Nov  | 17,18    | 36 | 16                                   |  |
| Escalante Farms LTD              |              | 100189 | 5172                   | 138919           | 329.50                           | 82.38          |                    |                    |                     |                        |          | 1945 | Aug | 17                               | 1 Apr - 31 Oct  | 6        | 36 | 16                                   |  |
| Escalante Farms LLC              |              | 100189 | 5249                   | 138919           | 34.00                            | 8.50           |                    |                    |                     |                        |          | 1941 | Jun | 20                               | 1 Apr - 31 Oct  | 16       | 35 | 16                                   |  |
| McCormick Land LLC               |              | 100189 | 5180                   | 138919           | 304.10                           | 76.03          |                    |                    |                     |                        |          | 1950 | May | 17                               | 15 Mar - 1 Nov  | 4        | 36 | 16                                   |  |
| Escalante Farms LLC              |              | 100189 | 1204                   | 138919           | 288.40                           | 72.10          |                    |                    |                     |                        |          | 1945 | Dec | 21                               | 1 Apr - 31 Oct  | 16       | 35 | 16                                   |  |
| Escalante Farms LLC              |              | 100189 | 1733                   | 138919           | 0.87                             | 0.22           |                    |                    |                     |                        |          | 1954 | Mar | 3                                | 1 Apr - 31 Oct  | 16       | 35 | 16                                   |  |
| Escalante Farms LLC              |              | 100189 | 226                    | 138919           | 268.38                           | 67.10          |                    | 94.47              |                     |                        |          | 1941 | Jun | 20                               | 1 Apr - 31 Oct  | 16       | 35 | 16                                   |  |
| Escalante Farms LLC              |              | 100189 | 1225                   | 138919           | 91.62                            | 22.91          |                    |                    |                     |                        |          | 1945 | Apr | 17                               | 1 Apr - 31 Oct  | 16       | 35 | 16                                   |  |
| Escalante Farms LLC              |              | 100189 | 1169                   | 138919           | 280.00                           | 70.00          |                    | 58.99              |                     |                        |          | 1945 | Dec | 18                               | 15 Mar - 15 Oct | 16       | 35 | 16                                   |  |
| Escalante Farms LLC              |              | 100189 | 1360                   | 138919           | 203.38                           | 50.85          |                    | 62.02              |                     |                        |          | 1944 | Jul | 3                                | 15 Mar - 15 Oct | 16       | 35 | 16                                   |  |
| Escalante Farms LLC              |              | 100189 | 313                    | 138919           | 282.00                           | 70.50          |                    | 60.72              |                     |                        |          | 1940 | Sep | 4                                | 15 Mar - 1 Nov  | 5        | 36 | 16                                   | 250 Stock water                                    |
| Escalante Farms LLC              | Bank's Pivot | 100189 | 1203                   |                  | 236.55                           | 59.14          |                    | 104.13             |                     |                        |          | 1945 | Dec | 21                               | 1 Apr - 31 Oct  | 16       | 35 | 16                                   | 21 Owners  |
| Escalante Farms LLC              | Nelson South | 100189 | 5169                   |                  | 6.16                             | 1.54           |                    |                    |                     |                        |          | 1954 | Jun | 9                                | 15 Mar - 15 Oct | 14,23    | 35 | 17                                   |  |
| Escalante Farms LLC              | Nelson N & S | 100189 | 5248                   |                  | 8.40                             | 2.10           |                    |                    |                     |                        |          | 1944 | Jul | 3                                | 15 Mar - 15 Oct | 14,23    | 35 | 17                                   |  |
| Escalante Farms Beryl Area       |              | Totals |                        |                  |                                  |                | 2666.23            |                    | 2666.60             | 0.37                   |          |      |     |                                  |                 |          |    |                                      |  |
| Escalante Farms - NEWCASTLE Area |              |        |                        |                  | Escalante Farms - NEWCASTLE Area |                |                    |                    |                     |                        |          |      |     | Escalante Farms - NEWCASTLE Area |                 |          |    |                                      |  |
| CML Metals Corp. (Palladon)      |              | 100221 | 155                    | 138920           | 474.85                           | 118.60         |                    |                    |                     |                        |          | 1941 | Jan | 30                               | 15 Mar - 1 Nov  | 4        | 36 | 15                                   | 1 Domestic - 227.8 total Acres leased to Escalante |
| Escalante Farms Company          |              | 100227 | 276                    | 138920           | 82.40                            | 20.60          |                    | 117.94             |                     |                        |          | 1940 | Dec | 26                               | 1 Apr - 31 Oct  | 34       | 35 | 15                                   |  |
| Escalante Farms Company          |              | 100227 | 277                    | 138920           | 12.40                            | 3.10           |                    | 194.12             |                     |                        |          | 1931 | Mar |                                  | 15 Mar - 31 Oct | 34       | 35 | 15                                   |  |
| Escalante Farms Company          |              | 100227 | 278                    | 138920           | 176.40                           | 44.10          |                    | 132.09             |                     |                        |          | 1931 | Jun |                                  | 15 Mar - 31 Oct | 34       | 35 | 15                                   |  |
| Escalante Farms Company          |              | 100227 | 279                    | 138920           | 133.20                           | 33.30          |                    | 249.24             |                     |                        |          | 1933 | Jun |                                  | 15 Mar - 31 Oct | 34       | 35 | 15                                   |  |
| Escalante Farms Company          |              | 100227 | 710                    | 138920           | 315.00                           | 78.75          |                    | 103.34             |                     |                        |          | 1944 | Sep | 8                                | 15 Mar - 1 Nov  | 7,18     | 36 | 15                                   |  |
| Escalante Farms Company          |              | 100227 | 765                    | 138920           | 160.00                           | 40.00          |                    | 120.95             |                     |                        |          | 1951 | Dec | 11                               | 1 Mar - 1 Nov   | 7,18     | 36 | 15                                   |  |
| CML Metals Corp. (Palladon)      |              | 100221 | 801                    | 138920           | 320.00                           | 80.00          |                    |                    |                     |                        |          | 1951 | Jan | 9                                | 15 Mar - 1 Nov  | 4,8      | 36 | 15                                   |  |
| CML Metals Corp. (Palladon)      |              | 100221 | 1205                   | 138920           | 116.80                           | 29.20          |                    |                    |                     |                        |          | 1946 | Apr | 10                               | 15 Mar - 1 Nov  | 4,8      | 36 | 15                                   |  |
| Escalante Farms Company          |              | 100227 | 1211                   | 138920           | 640.00                           | 160.00         |                    | 152.55             |                     |                        |          | 1948 | Apr | 13                               | 1 Mar - 1 Nov   | 7,18     | 36 | 15                                   |  |
| Escalante Farms Company          |              | 100227 | 1357                   | 138920           | 167.20                           | 41.80          |                    | 173.41             |                     |                        |          | 1956 | Nov | 15                               | 15 Mar - 1 Nov  | 4,8      | 36 | 15                                   |  |
| Escalante Farms Company          |              | 100227 | 1374                   | 138920           | 478.80                           | 119.70         |                    | 125.79             |                     |                        |          | 1945 | Aug | 27                               | 15 Mar - 1 Nov  | 7,18     | 36 | 15                                   |  |
| Escalante Farms Company          |              | 100227 | 1378                   | 138920           | 231.08                           | 57.77          |                    | 52.46              |                     |                        |          | 1945 | Aug | 27                               | 15 Mar - 1 Nov  | 7,18     | 36 | 15                                   |  |
| Escalante Farms Company          |              | 100227 | 1751                   | 138920           | 320.00                           | 80.00          |                    | 105.79             |                     |                        |          | 1945 | Apr | 26                               | 15 Mar - 1 Nov  | 4,8      | 36 | 15                                   |  |
| Escalante Farms Company          |              | 100227 | 1854                   | 138920           | 960.00                           | 2.64           |                    | 123.29             |                     |                        |          | 1942 | Feb | 19                               | 15 Mar - 1 Nov  | 6        | 36 | 16                                   | Total for Right # is 240 Acres                     |
| Escalante Farms Company          |              | 100227 | 1895                   | 138920           | 960.00                           | 240.00         |                    | 122.41             |                     |                        |          | 1945 | Aug | 27                               | 1 Mar - 1 Nov   | 7,18     | 36 | 15                                   |  |
| Escalante Farms Company          |              | 100227 | 1899                   | 138920           | 136.80                           | 34.20          |                    | 117.76             |                     |                        |          | 1945 | Aug | 27                               | 1 Mar - 1 Nov   | 7,18     | 36 | 15                                   |  |
| Escalante Farms Company          |              | 100227 | 3239                   | 138920           | 120.00                           | 30.00          |                    | 103.02             |                     |                        |          | 1943 | May | 17                               | 15 Mar - 31 Oct | 9        | 36 | 15                                   |  |
| Escalante Farms Company          |              | 100227 | 3244                   | 138920           | 320.00                           | 2.98           |                    | 17.70              |                     |                        |          | 1941 | Mar | 25                               | 15 Mar - 31 Oct | 9        | 36 | 15                                   | Total for Right # is 80 Acres                      |
| Escalante Farms Company          |              | 100227 | 3739                   | 138920           | 40.00                            | 10.00          |                    | 60.88              |                     |                        |          | 1941 | Jan | 16                               | 15 Mar - 31 Oct | 9        | 36 | 15                                   |  |
| Escalante Farms Company          |              | 100227 | 3823                   | 138920           | 422.56                           | 105.64         |                    | 112.43             |                     |                        |          | 1937 | Jul | 31                               | 1 Apr - 31 Oct  | 1        | 36 | 16                                   |  |
| Escalante Farms Company          |              | 100227 | 3832                   |                  | 0.00                             | 0.00           |                    |                    |                     |                        |          | 1946 | Apr | 13                               | 1 Jan - 31 Dec  | 2        | 35 | 18                                   | Used with 71-3833                                  |
| Escalante Farms Company          |              | 100227 | 3833                   |                  | 119.86                           | 0.00           |                    |                    |                     |                        |          | 1945 | Aug | 27                               | 1 Jan - 31 Dec  | 2        | 35 | 18                                   | Used for Dairy Operation w/71-3832                 |
| Escalante Farms Company          |              | 100227 | 5051                   | 138920           | 100.00                           | 25.00          |                    |                    |                     |                        |          | 1900 |     |                                  | 1 Mar - 1 Nov   | 9,16     | 36 | 15                                   |  |
| Escalante Farms Company          |              | 100227 | 5174                   | 138920           | 13.00                            | 3.25           |                    |                    |                     |                        |          | 1931 | Mar |                                  | 1 Apr - 31 Oct  | 34       | 35 | 15                                   |  |
| Escalante Farms LTD              |              | 100227 | 5175                   | 138920           | 542.00                           | 135.50         |                    |                    |                     |                        |          | 1946 | Feb | 18                               | 15 Mar - 31 Oct | 3,4,9,10 | 36 | 15                                   |  |



| Account Owner/Entity Name                 | Field Name | Acct # | WtrRght # | Temp Transfer | Acre Feet                                 | Legal Acres | *Total Legal Ac | Acres Irrigated | *Total Irrigated | *Over/Under Acreage | Priority |    |      | Period Of Use                             | Place of Use |                 |          | 2013BerylEntAcreReport.xlsx |       |                                  |                                     |
|---|------------|--------|-----------|---------------|---|-------------|-----------------|-----------------|------------------|---------------------|----------|----|------|---|--------------|-----------------|----------|-----------------------------|-------|----------------------------------|-------------------------------------|
|   |            |        |           |               |   |             |                 |                 |                  |                     | Year     | Mo | Day  |   | S            | T               | R        |                             | Notes |                                  |                                     |
| Escalante Farms LTD                       |            | 100227 | 5179      | t38920        | 98.00                                     | 24.50       |                 |                 |                  |                     |          |    | 1925 | Nov                                       |              | 1 Apr - 31 Oct  | 3,4,9,10 | 36                          | 15    |                                  |                                     |
| Many Owners                               | Bradshaw   | 100227 | 2033      |               | 16.00                                     | 4.00        |                 |                 |                  |                     |          |    | 1952 | Nov                                       | 21           | 15 Mar - 31 Oct |          | 1                           | 36    | 16                               | 12 Owners                           |
| Escalante Farms Dairy                     |            |        | Surface   | t38920        |   | 45.54       |                 |                 |                  |                     |          |    |      |   |              |                 |          |                             |       |                                  | Dairy Pond Use - 71-1854 see t38188 |
| Escalante Farms Company                   |            |        | Surface   | t38920        |   | 606.30      |                 |                 |                  |                     |          |    |      |   |              |                 |          |                             |       |                                  | NC Surface - 2424.4 Shares          |
| Escalante Farms Newcastle Area            | Totals     |        |           |               |   |             | 2176.47         |                 | 2185.17          | 8.70                |          |    |      |   |              |                 |          |                             |       |                                  |                                     |
| <b>Escalante Farms - COUNTY LINE Area</b> |            |        |           |               | <b>Escalante Farms - COUNTY LINE Area</b> |             |                 |                 |                  |                     |          |    |      | <b>Escalante Farms - COUNTY LINE Area</b> |              |                 |          |                             |       |                                  |                                     |
| Escalante Farms Company                   |            | 100188 | 366       | t38921        |   | 30.90       |                 | 124.29          |                  |                     |          |    | 1943 | Sep                                       | 16           | 15 Mar - 1 Nov  | 6        | 37                          | 16    |                                  |                                     |
| Escalante Farms Company                   |            | 100188 | 380       | t38921        | 47.60                                     | 11.90       |                 | 124.05          |                  |                     |          |    | 1943 | Nov                                       | 23           | 15 Mar - 31 Oct | 1,12     |                             |       |                                  | 37                                  |
| Escalante Farms Company                   |            | 100188 | 700       | t38921        |   | 9.20        |                 | 119.13          |                  |                     |          |    | 1919 |   |              | 15 Mar - 1 Nov  |          | 32                          | 36    | 16                               |                                     |
| Escalante Farms Company                   |            | 100188 | 701       | t38921        |   | 10.00       |                 | 122.94          |                  |                     |          |    | 1930 |   |              | 15 Mar - 31 Oct | 1,12     |                             |       |                                  | 37                                  |
| Escalante Farms Company                   |            | 100188 | 853       | t38921        | 280.00                                    | 70.00       |                 | 123.90          |                  |                     |          |    | 1943 | Sep                                       | 1            | 15 Mar - 1 Nov  |          | 6                           | 37    | 16                               |                                     |
| Escalante Farms Company                   |            | 100188 | 949       | t38921        | 106.67                                    | 26.67       |                 | 118.15          |                  |                     |          |    | 1945 | Dec                                       | 18           | 15 Mar - 1 Nov  | 30,31    |                             |       |                                  | 36                                  |
| Escalante Farms Company                   |            | 100188 | 1151      | t38921        |   | 6.25        |                 | 74.53           |                  |                     |          |    | 1944 | Sep                                       | 12           | 15 Mar - 1 Nov  |          | 32                          | 36    | 16                               |                                     |
| Escalante Farms Company                   |            | 100188 | 1346      | t38921        | 159.00                                    | 39.75       |                 | 130.80          |                  |                     |          |    | 1945 | Apr                                       | 17           | 15 Mar - 1 Nov  | 30,31    |                             |       |                                  | 36                                  |
| Escalante Farms Company                   |            | 100188 | 1362      | t38921        | 120.00                                    | 30.00       |                 | 121.16          |                  |                     |          |    | 1944 | Jan                                       | 12           | 15 Mar - 31 Oct |          | 22                          | 36    | 16                               |                                     |
| Escalante Farms Company                   |            | 100188 | 1854      | t38921        | 960.00                                    | 134.53      |                 | 115.75          |                  |                     |          |    | 1942 | Feb                                       | 19           | 15 Mar - 1 Nov  |          | 6                           | 36    | 16                               | Total for Right # is 240 Acres      |
| Escalante Farms Company                   |            | 100188 | 1879      | t38921        | 240.00                                    | 60.00       |                 | 119.55          |                  |                     |          |    | 1946 | Mar                                       | 21           | 15 Mar - 1 Nov  |          | 32                          | 36    | 16                               |                                     |
| Escalante Farms Company                   |            | 100188 | 1902      | t38921        | 592.40                                    | 148.10      |                 | 81.02           |                  |                     |          |    | 1941 | Apr                                       | 1            | 15 Mar - 1 Nov  | 30,31    |                             |       |                                  | 36                                  |
| Escalante Farms Company                   |            | 100188 | 1904      | t38921        | 480.00                                    | 120.00      |                 |                 |                  |                     |          |    | 1942 | Sep                                       | 11           | 15 Mar - 1 Nov  | 29,30    |                             |       |                                  | 36                                  |
| Escalante Farms Company                   |            | 100188 | 1974      | t38921        | 65.83                                     | 16.46       |                 |                 |                  |                     |          |    | 1943 | Sep                                       | 16           | 15 Mar - 1 Nov  |          | 6                           | 37    | 16                               |                                     |
| Escalante Farms Company                   |            | 100188 | 1975      | t38921        | 110.10                                    | 27.53       |                 |                 |                  |                     |          |    | 1943 | Sep                                       | 16           | 15 Mar - 1 Nov  |          | 6                           | 37    | 16                               |                                     |
| Escalante Farms Company                   |            | 100188 | 1977      | t38921        | 139.20                                    | 34.80       |                 |                 |                  |                     |          |    | 1943 | Sep                                       | 16           | 15 Mar - 1 Nov  | 30,31    |                             |       |                                  | 36                                  |
| Escalante Farms Company                   |            | 100188 | 1978      | t38921        | 139.20                                    | 34.80       |                 |                 |                  |                     |          |    | 1943 | Sep                                       | 16           | 15 Mar - 1 Nov  | 30,31    |                             |       |                                  | 36                                  |
| Escalante Farms Company                   |            | 100188 | 1979      | t38921        | 106.64                                    | 26.66       |                 |                 |                  |                     |          |    | 1945 | Dec                                       | 18           | 15 Mar - 1 Nov  |          | 6                           | 37    | 16                               |                                     |
| Escalante Farms Company                   |            | 100188 | 1980      | t38921        | 106.66                                    | 26.67       |                 |                 |                  |                     |          |    | 1945 | Dec                                       | 18           | 15 Mar - 1 Nov  | 5,6      |                             |       |                                  | 37                                  |
| Escalante Farms Company                   |            | 100188 | 1982      | t38921        |   | 6.25        |                 |                 |                  |                     |          |    | 1944 | Sep                                       | 12           | 15 Mar - 1 Nov  |          | 32                          | 36    | 16                               |                                     |
| Escalante Farms Company                   |            | 100188 | 1984      | t38921        |   | 6.25        |                 |                 |                  |                     |          |    | 1944 | Sep                                       | 12           | 15 Mar - 1 Nov  |          | 32                          | 36    | 16                               |                                     |
| Escalante Farms Company                   |            | 100188 | 1987      | t38921        |   | 9.20        |                 |                 |                  |                     |          |    | 1919 |   |              | 15 Mar - 1 Nov  |          | 32                          | 36    | 16                               |                                     |
| Escalante Farms Company                   |            | 100188 | 2015      | t38921        | 160.00                                    | 40.00       |                 |                 |                  |                     |          |    | 1930 |   |              | 15 Mar - 1 Nov  | 1,12     |                             |       |                                  | 37                                  |
| Escalante Farms Company                   |            | 100188 | 2059      | t38921        | 12.22                                     | 3.06        |                 |                 |                  |                     |          |    | 1919 |   |              | 15 Mar - 1 Nov  | 26,27,34 |                             |       |                                  | 36                                  |
| Escalante Farms Company                   |            | 100188 | 2975      | t38921        | 192.40                                    | 48.10       |                 |                 |                  |                     |          |    | 1941 | Apr                                       | 1            | 15 Mar - 31 Oct | 1,12     |                             |       |                                  | 37                                  |
| Escalante Farms Company                   |            | 100188 | 3005      | t38921        | 80.00                                     | 20.00       |                 |                 |                  |                     |          |    | 1921 |   |              | 15 Mar - 31 Oct | 1,12     |                             |       |                                  | 37                                  |
| Escalante Farms Company                   |            | 100188 | 3091      | t38921        | 6.96                                      | 1.74        |                 |                 |                  |                     |          |    | 1921 |   |              | 15 Mar - 31 Oct | 1,12     |                             |       |                                  | 37                                  |
| Escalante Farms Company                   |            | 100188 | 3150      | t38921        | 26.50                                     | 6.63        |                 |                 |                  |                     |          |    | 1943 | Sep                                       | 16           | 15 Mar - 1 Nov  | 30,31    |                             |       |                                  | 36                                  |
| Escalante Farms Company                   |            | 100188 | 3301      | t38921        | 80.00                                     | 20.00       |                 |                 |                  |                     |          |    | 1944 | Sep                                       | 8            | 15 Mar - 1 Nov  |          | 6                           | 37    | 16                               |                                     |
| Escalante Farms Company                   |            | 100188 | 3332      | t38921        | 17.15                                     | 4.29        |                 |                 |                  |                     |          |    | 1919 |   |              | 15 Mar - 1 Nov  |          | 32                          | 36    | 16                               |                                     |
| Escalante Farms Company                   |            | 100188 | 3380      | t38921        | 23.26                                     | 5.82        |                 |                 |                  |                     |          |    | 1943 | Sep                                       | 16           | 15 Mar - 1 Nov  |          | 6                           | 37    | 16                               |                                     |
| Escalante Farms Company                   |            | 100188 | 3670      | t38921        | 92.00                                     | 23.00       |                 |                 |                  |                     |          |    | 1943 | Dec                                       | 17           | 15 Mar - 31 Oct |          | 22                          | 36    | 16                               |                                     |
| Escalante Farms Company                   |            | 100188 | 3718      | t38921        | 71.00                                     | 17.75       |                 |                 |                  |                     |          |    | 1938 | Aug                                       | 1            | 15 Mar - 1 Nov  | 26,27,34 |                             |       |                                  | 36                                  |
| Escalante Farms Company                   |            | 100188 | 4441      | t38921        | 23.00                                     | 5.75        |                 |                 |                  |                     |          |    | 1938 | Aug                                       | 1            | 15 Mar - 1 Nov  | 26,27,34 |                             |       |                                  | 36                                  |
|   |            |        | Surface   | t38921        |   | 294.07      |                 |                 |                  |                     |          |    |      |   |              |                 |          |                             |       |                                  | ER&C Surface - 4411 Shares          |
| Escalante Farms County Line Area          | Totals     |        |           |               |   |             | 1376.10         |                 | 1375.27          | -0.83               |          |    |      |   |              |                 |          |                             |       |                                  |                                     |
| <b>Escalante Farms - MODENA Area</b>      |            |        |           |               | <b>Escalante Farms - MODENA Area</b>      |             |                 |                 |                  |                     |          |    |      | <b>Escalante Farms - MODENA Area</b>      |              |                 |          |                             |       |                                  |                                     |
| Escalante Farms LTD                       |            | 100189 | 166       | t38918        | 570.40                                    | 3.07        |                 |                 |                  |                     |          |    | 1942 | Feb                                       | 11           | 15 Mar - 1 Nov  | 17       | 36                          | 16    | Total for Right # is 142.6 Acres |                                     |
| Escalante Farms Company                   |            | 100189 | 1854      | t38918        | 960.00                                    | 37.82       |                 |                 |                  |                     |          |    | 1942 | Feb                                       | 19           | 15 Mar - 1 Nov  | 6        | 36                          | 16    | Total for Right # is 240 Acres   |                                     |
| Escalante Farms Company                   |            | 100254 | 10        | t38918        | 3.04                                      | 0.76        |                 | 125.57          |                  |                     |          |    | 1915 | May                                       |              | 15 Mar - 1 Nov  | 29       | 33                          | 17    |                                  |                                     |
| Escalante Farms Co LTD                    |            | 100254 | 30        | t38918        | 300.27                                    | 75.25       |                 | 124.93          |                  |                     |          |    | 1937 | Jan                                       | 2            | 1 Apr - 31 Oct  | 13       | 35                          | 17    |                                  |                                     |
| Escalante Farms Company                   |            | 100254 | 40        | t38918        | 38.00                                     | 9.50        |                 | 124.78          |                  |                     |          |    | 1925 | Jul                                       |              | 15 Mar - 1 Nov  | 31,32    |                             |       |                                  | 34                                  |
| Escalante Farms Company                   |            | 100254 | 137       | t38918        | 16.43                                     | 4.11        |                 | 116.79          |                  |                     |          |    | 1920 |   |              | 15 Mar - 1 Nov  |          | 5                           | 35    | 17                               |                                     |
| Escalante Farms Company                   |            | 100254 | 168       | t38918        | 657.60                                    | 164.40      |                 | 117.96          |                  |                     |          |    | 1941 | Apr                                       | 1            | 15 Mar - 1 Nov  | 30,31    |                             |       |                                  | 36                                  |
| Escalante Farms Company                   |            | 100254 | 191       | t38918        | 190.84                                    | 47.71       |                 | 119.80          |                  |                     |          |    | 1931 |   |              | 15 Mar - 1 Nov  | 31,32    |                             |       |                                  | 34                                  |
| Escalante Farms Company                   |            | 100254 | 229       | t38918        | 80.00                                     | 20.00       |                 | 118.81          |                  |                     |          |    | 1926 | May                                       |              | 1 Apr - 31 Oct  | 27,28,29 |                             |       |                                  | 35                                  |
| Escalante Farms Company                   |            | 100254 | 331       | t38918        | 155.01                                    | 38.75       |                 | 120.06          |                  |                     |          |    | 1940 | Sep                                       | 17           | 1 Apr - 31 Oct  | 27,28,29 |                             |       |                                  | 35                                  |
| Escalante Farms Company                   |            | 100254 | 421       | t38918        | 320.00                                    | 80.00       |                 | 123.25          |                  |                     |          |    | 1949 | Nov                                       | 1            | 1 Apr - 31 Oct  | 17,20    |                             |       |                                  | 35                                  |
| Escalante Farms Company                   |            | 100254 | 424       | t38918        | 240.00                                    | 60.00       |                 | 122.20          |                  |                     |          |    | 1941 | Sep                                       | 3            | 15 Mar - 1 Nov  |          | 21                          | 35    | 16                               | a38540                              |
| Escalante Farms Company                   |            | 100254 | 729       | t38918        | 5.44                                      | 1.36        |                 | 119.75          |                  |                     |          |    | 1915 | Jun                                       |              | 15 Mar - 1 Nov  |          | 26                          | 33    | 17                               |                                     |
| Escalante Farms Company                   |            | 100254 | 744       | t38918        | 0.52                                      | 0.13        |                 | 118.47          |                  |                     |          |    | 1918 |   |              | 15 Mar - 1 Nov  |          | 34                          | 33    | 17                               |                                     |
| Escalante Farms Company                   |            | 100254 | 1016      | t38918        | 6.40                                      | 1.60        |                 | 120.25          |                  |                     |          |    | 1956 | Oct                                       | 16           | 15 Mar - 1 Nov  |          | 21                          | 35    | 16                               |                                     |
| Escalante Farms Company                   |            | 100254 | 1174      | t38918        | 281.74                                    | 70.43       |                 | 118.97          |                  |                     |          |    | 1947 | Mar                                       | 4            | 1 Apr - 31 Oct  | 1,2      |                             |       |                                  | 35                                  |



| Account Owner/Entity Name | Field Name        | Acct # | WtrRght #<br>71 Series | Temp<br>Transfer | Acre<br>Feet | Legal<br>Acres | *Total<br>Legal Ac | Acres<br>Irrigated | *Total<br>Irrigated | *Over/Under<br>Acreage | Priority |      |     | Period<br>Of Use | Place of Use    |          |    | 2013BeryEntAcreReport.xlsx<br>Notes |  |
|---------------------------|-------------------|--------|------------------------|------------------|--------------|----------------|--------------------|--------------------|---------------------|------------------------|----------|------|-----|------------------|-----------------|----------|----|-------------------------------------|--|
|                           |                   |        |                        |                  |              |                |                    |                    |                     |                        | Year     | Mo   | Day |                  | S               | T        | R  |                                     |  |
| Escalante Farms Company   |                   | 100254 | 1212                   | 138918           | 240.00       | 60.00          |                    | 115.38             |                     |                        |          | 1952 | Mar | 7                | 15 Mar - 1 Nov  | 5        | 35 | 17                                  |  |
| Escalante Farms Company   |                   | 100254 | 1239                   | 138918           | 480.00       | 120.00         |                    | 121.76             |                     |                        |          | 1945 | Dec | 13               | 15 Mar - 1 Nov  | 29       | 34 | 17                                  |  |
| Escalante Farms Company   |                   | 100254 | 1261                   | 138918           | 640.00       | 160.00         |                    | 124.27             |                     |                        |          | 1942 | Feb | 19               | 15 Mar - 1 Nov  | 6        | 36 | 16                                  |  |
| Escalante Farms Company   |                   | 100254 | 1372                   | 138918           | 823.20       | 205.80         |                    | 99.46              |                     |                        |          | 1945 | Aug | 27               | 15 Mar - 1 Nov  | 3        | 36 | 16                                  |  |
| Escalante Farms Company   |                   | 100254 | 1375                   | 138918           | 288.60       | 72.15          |                    | 120.49             |                     |                        |          | 1945 | Aug | 27               | 15 Mar - 1 Nov  | 11       | 36 | 16                                  |  |
| Escalante Farms Company   |                   | 100254 | 1802                   | 138918           | 130.24       | 32.56          |                    | 123.10             |                     |                        |          | 1937 | Jul | 31               | 15 Mar - 1 Nov  | 10       | 36 | 16                                  |  |
| Escalante Farms Company   |                   | 100254 | 1811                   | 138918           | 315.20       | 78.80          |                    | 102.73             |                     |                        |          | 1941 | Sep | 3                | 15 Apr - 15 Sep | 21       | 35 | 16                                  |  |
| Escalante Farms Company   |                   | 100254 | 1860                   | 138918           | 320.00       | 80.00          |                    | 123.42             |                     |                        |          | 1943 | Nov | 10               | 15 Mar - 1 Nov  | 1        | 35 | 18                                  |  |
| Escalante Farms Co LTD    |                   | 100254 | 1924                   | 138918           | 307.60       | 76.90          |                    | 125.10             |                     |                        |          | 1937 | Jan | 2                | 1 Apr - 31 Oct  | 19,20    | 35 | 17                                  |  |
| Escalante Farms Company   |                   | 100254 | 1983                   | 138918           | 25.00        | 6.25           |                    | 122.68             |                     |                        |          | 1944 | Sep | 12               | 15 Mar - 1 Nov  | 11       | 36 | 17                                  |  |
| Escalante Farms Company   |                   | 100254 | 1986                   | 138918           | 36.80        | 9.20           |                    | 121.65             |                     |                        |          | 1919 |     |                  | 15 Mar - 1 Nov  | 11       | 36 | 17                                  |  |
| Escalante Farms Company   |                   | 100254 | 2634                   | 138918           | 190.84       | 47.71          |                    | 121.73             |                     |                        |          | 1931 |     |                  | 15 Mar - 1 Nov  | 31,32    | 34 | 17                                  |  |
| Escalante Farms Company   |                   | 100254 | 2961                   | 138918           | 33.23        | 8.31           |                    | 148.08             |                     |                        |          | 1945 | Dec | 13               | 15 Mar - 1 Nov  | 31,32    | 34 | 17                                  |  |
| Escalante Farms Company   |                   | 100254 | 2965                   | 138918           | 59.76        | 14.94          |                    | 124.41             |                     |                        |          | 1928 |     |                  | 15 Mar - 1 Nov  | 31,32    | 34 | 17                                  |  |
| Escalante Farms Company   |                   | 100254 | 3108                   | 138918           | 200.00       | 50.00          |                    | 122.23             |                     |                        |          | 1943 | Nov | 10               | 1 Apr - 31 Oct  | 27,28,29 | 35 | 16                                  |  |
| Escalante Farms Company   |                   | 100254 | 3119                   | 138918           | 193.12       | 48.28          |                    |                    |                     |                        |          | 1923 |     |                  | 1 Apr - 31 Oct  | 27,28,29 | 35 | 16                                  |  |
| Escalante Farms Company   |                   | 100254 | 3120                   | 138918           | 40.00        | 10.00          |                    |                    |                     |                        |          | 1943 | May | 17               | 1 Apr - 31 Oct  | 27,28,29 | 35 | 16                                  |  |
| Escalante Farms Company   |                   | 100254 | 3244                   | 138918           | 320.00       | 77.01          |                    |                    |                     |                        |          | 1941 | Mar | 25               | 15 Mar - 31 Oct | 9        | 36 | 15                                  | Total for Right # is 80 Acres          |
| Escalante Farms Company   |                   | 100254 | 3268                   | 138918           | 41.00        | 10.25          |                    |                    |                     |                        |          | 1942 | Feb | 11               | 15 Mar - 1 Nov  | 6        | 35 | 17                                  |  |
| Escalante Farms Company   |                   | 100254 | 3401                   | 138918           | 31.80        | 7.95           |                    |                    |                     |                        |          | 1942 | Feb | 11               | 15 Mar - 1 Nov  | 29,30    | 36 | 16                                  |  |
| Escalante Farms Company   |                   | 100254 | 3432                   | 138918           | 39.00        | 9.75           |                    |                    |                     |                        |          | 1942 | Feb | 11               | 15 Mar - 1 Nov  | 32,33    | 36 | 16                                  |  |
| Escalante Farms Company   |                   | 100254 | 3438                   | 138918           | 20.00        | 5.00           |                    |                    |                     |                        |          | 1945 | Apr | 12               | 15 Mar - 31 Oct | 32       | 34 | 17                                  |  |
| Escalante Farms Company   |                   | 100254 | 3444                   | 138918           | 20.00        | 5.00           |                    |                    |                     |                        |          | 1942 | Feb | 11               | 15 Mar - 1 Nov  | 1        | 35 | 18                                  |  |
| Escalante Farms Company   |                   | 100254 | 3462                   | 138918           | 20.00        | 5.00           |                    |                    |                     |                        |          | 1942 | Feb | 11               | 15 Mar - 1 Nov  | 30       | 34 | 17                                  |  |
| Escalante Farms Company   |                   | 100254 | 3466                   | 138918           | 20.00        | 5.00           |                    |                    |                     |                        |          | 1945 | Dec | 18               | 15 Mar - 1 Nov  | 32       | 36 | 16                                  |  |
| Escalante Farms Company   |                   | 100254 | 3532                   | 138918           | 26.00        | 6.50           |                    |                    |                     |                        |          | 1945 | Apr | 12               | 15 Mar - 1 Nov  | 31       | 34 | 17                                  |  |
| Escalante Farms Company   |                   | 100254 | 3546                   | 138918           | 39.32        | 9.83           |                    |                    |                     |                        |          | 1925 | Oct |                  | 1 Mar - 1 Nov   | 31,32    | 34 | 17                                  |  |
| Escalante Farms Company   |                   | 100254 | 3547                   | 138918           | 79.00        | 19.75          |                    |                    |                     |                        |          | 1927 | Sep |                  | 15 Mar - 1 Nov  | 31,32    | 34 | 17                                  |  |
| Escalante Farms Company   |                   | 100254 | 3576                   | 138918           | 154.00       | 38.50          |                    |                    |                     |                        |          | 1940 | Sep | 17               | 15 Mar - 1 Nov  | 31,32    | 34 | 17                                  |  |
| Escalante Farms Company   |                   | 100254 | 3620                   | 138918           | 632.73       | 158.18         |                    |                    |                     |                        |          | 1945 | Mar | 12               | 15 Mar - 31 Oct | 31       | 34 | 17                                  |  |
| Escalante Farms Company   |                   | 100254 | 3621                   | 138918           | 80.00        | 20.00          |                    |                    |                     |                        |          | 1922 | Jun |                  | 15 Mar - 1 Nov  | 1        | 35 | 18                                  |  |
| Escalante Farms Company   |                   | 100254 | 3623                   | 138918           | 254.00       | 63.50          |                    |                    |                     |                        |          | 1943 | Dec | 17               | 15 Mar - 1 Nov  | 30       | 34 | 17                                  |  |
| Escalante Farms Company   |                   | 100254 | 3624                   | 138918           | 146.00       | 36.50          |                    |                    |                     |                        |          | 1919 | Jan |                  | 15 Mar - 1 Nov  | 30       | 34 | 17                                  |  |
| Escalante Farms Company   |                   | 100254 | 3665                   | 138918           | 120.00       | 30.00          |                    |                    |                     |                        |          | 1942 | Feb | 11               | 15 Mar - 1 Nov  | 20       | 36 | 16                                  |  |
| Escalante Farms Company   |                   | 100254 | 3695                   | 138918           | 80.00        | 20.00          |                    |                    |                     |                        |          | 1952 | Nov | 21               | 1 Apr - 31 Oct  | 1,2      | 35 | 18                                  |  |
| Escalante Farms Company   |                   | 100254 | 3767                   | 138918           | 119.25       | 29.81          |                    |                    |                     |                        |          | 1939 | Jan | 20               | 1 Apr - 31 Oct  | 16       | 35 | 15                                  |  |
| Escalante Farms Company   |                   | 100254 | 3777                   | 138918           | 78.26        | 19.57          |                    |                    |                     |                        |          | 1956 | Dec | 22               | 1 Apr - 31 Oct  | 1,2      | 35 | 18                                  |  |
| Escalante Farms Company   |                   | 100254 | 3822                   | 138918           | 77.20        | 19.30          |                    |                    |                     |                        |          | 1942 | Sep | 11               | 15 Mar - 1 Nov  | 29       | 36 | 16                                  |  |
| Escalante Farms Company   |                   | 100254 | 3824                   | 138918           | 293.00       | 73.25          |                    |                    |                     |                        |          | 1952 | Mar | 7                | 15 Mar - 1 Nov  | 7        | 36 | 15                                  |  |
| Escalante Farms Company   |                   | 100254 | 3825                   | 138918           | 193.76       | 48.44          |                    |                    |                     |                        |          | 1945 | Aug | 27               | 15 Mar - 1 Nov  | 7        | 36 | 15                                  |  |
| Escalante Farms Company   |                   | 100254 | 3826                   | 138918           | 262.44       | 65.61          |                    |                    |                     |                        |          | 1945 | Aug | 27               | 15 Mar - 1 Nov  | 7        | 36 | 15                                  |  |
| Escalante Farms Company   |                   | 100254 | 3834                   | 138918           | 382.40       | 95.60          |                    |                    |                     |                        |          | 1943 | Jun | 28               | 15 Mar - 15 Oct | 21       | 35 | 16                                  |  |
| Escalante Farms Company   |                   | 100254 | 3835                   | 138918           | 32.80        | 8.20           |                    |                    |                     |                        |          | 1945 | Aug | 27               | 15 Mar - 1 Nov  | 7        | 36 | 15                                  |  |
| Escalante Farms Company   |                   | 100254 | 3836                   | 138918           | 265.00       | 66.25          |                    |                    |                     |                        |          | 1945 | Aug | 27               | 15 Mar - 1 Nov  | 7        | 36 | 15                                  |  |
| Escalante Farms Company   |                   | 100254 | 3837                   | 138918           | 313.56       | 78.39          |                    |                    |                     |                        |          | 1945 | Aug | 27               | 15 Mar - 1 Nov  | 7        | 36 | 15                                  |  |
| Escalante Farms Company   |                   | 100254 | 3838                   | 138918           | 42.76        | 10.69          |                    |                    |                     |                        |          | 1945 | Aug | 27               | 15 Mar - 1 Nov  | 7        | 36 | 15                                  |  |
| Escalante Farms Company   |                   | 100254 | 4368                   | 138918           | 13.20        | 3.30           |                    |                    |                     |                        |          | 1923 | Dec |                  | 15 Mar - 1 Nov  | 25       | 33 | 17                                  |  |
| Escalante Farms Company   |                   | 100254 | 4370                   | 138918           | 388.00       | 97.00          |                    |                    |                     |                        |          | 1944 | Jun | 2                | 15 Mar - 1 Nov  | 25       | 33 | 17                                  |  |
| Escalante Farms Company   |                   | 100254 | 4371                   | 138918           | 240.00       | 60.00          |                    |                    |                     |                        |          | 1932 |     |                  | 1 Apr - 31 Oct  | 30       | 33 | 16                                  |  |
| Escalante Farms Co LTD    |                   | 100254 | 4379                   | 138918           | 136.80       | 34.20          |                    |                    |                     |                        |          | 1956 | Sep | 11               | 15 Mar - 31 Oct | 23       | 35 | 17                                  | a38786                                 |
| Escalante Farms Company   |                   | 100254 | 4381                   | 138918           | 365.14       | 91.29          |                    |                    |                     |                        |          | 1946 | Feb | 13               | 1 Apr - 31 Oct  | 18       | 36 | 16                                  |  |
| Escalante Farms Company   |                   | 100254 | 4401                   | 138918           | 8.00         | 2.00           |                    |                    |                     |                        |          | 1944 | Apr | 12               | 1 Apr - 31 Oct  | 28       | 35 | 16                                  |  |
| Escalante Farms Company   |                   | 100254 | 5170                   | 138918           | 1.00         | 0.25           |                    |                    |                     |                        |          | 1941 | Jan | 2                | 1 Apr - 31 Oct  | 18       | 35 | 16                                  |  |
| Escalante Farms Co LTD    |                   | 100254 | 5171                   | 138918           | 320.00       | 80.00          |                    |                    |                     |                        |          | 1956 | Sep | 11               | 15 Mar - 31 Oct | 23       | 35 | 17                                  |  |
| Escalante Farms Company   |                   | 100254 | 5173                   | 138918           | 96.00        | 24.00          |                    |                    |                     |                        |          | 1946 | Apr | 8                | 1 Apr - 31 Oct  | 30,31    | 35 | 16                                  |  |
| Escalante Farms Company   |                   | 100254 | 5176                   | 138918           | 16.00        | 4.00           |                    |                    |                     |                        |          | 1941 | Jan | 2                | 1 Apr - 31 Oct  | 11,14    | 37 | 17                                  |  |
| Escalante Farms Company   |                   | 100254 | 5177                   | 138918           | 405.00       | 101.25         |                    |                    |                     |                        |          | 1941 | Jun | 20               | 1 Apr - 31 Oct  | 27,28,29 | 35 | 16                                  |  |
| Escalante Farms Company   |                   | 100254 | 5181                   | 138918           | 18.00        | 4.50           |                    |                    |                     |                        |          | 1944 | Apr | 12               | 15 Mar - 1 Nov  | 28       | 35 | 16                                  |  |
| NCC-1701 L.C.             | North of Trees, I | 100254 | 4669                   | 138916           | 32.00        | 8.00           |                    |                    |                     |                        |          | 1927 | May | 5                | 15 Mar - 1 Nov  | 10       | 35 | 15                                  | 3 Owners (a39327 Potato Pivot, Modena) |
| Escalante Farms LLC       |                   | 100254 | 359                    | 138918           | 160.00       | 35.00          |                    | 0.00               |                     |                        |          | 1956 | Sep | 11               | 15 Mar - 15 Oct | 23       | 35 | 17                                  | 2 Owners - Total for Right # 40 Acres  |
| Escalante Farms LLC       |                   | 100254 | 1797                   | 138918           | 320.00       | 75.00          |                    | 0.00               |                     |                        |          | 1945 | Jul | 2                | 1 Apr - 31 Oct  | 14       | 35 | 17                                  | 2 Owners - Total for Right # 80 Acres  |
| Escalante Farms LLC       |                   | 100254 | 1838                   | 138918           | 456.00       | 114.00         |                    | 0.00               |                     |                        |          | 1951 | Jun | 12               | 1 Apr - 31 Oct  | 14       | 35 | 17                                  |  |
| Escalante Farms LLC       |                   | 100254 | 5167                   | 138918           | 40.42        | 10.11          |                    |                    |                     |                        |          | 1941 | Jun | 20               | 1 Apr - 31 Oct  | 14,23    | 35 | 17                                  |  |



| Account Owner/Entity Name            | Field Name         | Acct # | WtrRight #<br>71 Series | Temp<br>Transfer | Acre<br>Feet | Legal<br>Acres | *Total<br>Legal Ac | Acres<br>Irrigated | *Total<br>Irrigated | *Over/Under<br>Acreage | Priority |      |     | Period<br>Of Use | Place of Use    |          |    | 2013BerylEntAcreReport.xlsx<br>Notes |  |
|--------------------------------------|--------------------|--------|-------------------------|------------------|--------------|----------------|--------------------|--------------------|---------------------|------------------------|----------|------|-----|------------------|-----------------|----------|----|--------------------------------------|--|
|                                      |                    |        |                         |                  |              |                |                    |                    |                     |                        | Year     | Mo   | Day |                  | S               | T        | R  |                                      |  |
| Escalante Farms LLC                  |                    | 100254 | 5168                    | 138918           | 116.62       | 29.16          |                    |                    |                     |                        |          | 1944 | Jul | 7                | 15 Mar - 15 Oct | 14,23    | 35 | 17                                   |  |
| Escalante Farms Modena Area          | Totals             |        |                         |                  |              |                | 3511.66            |                    | 3508.08             | -3.58                  |          |      |     |                  |                 |          |    |                                      |  |
| <b>Escalante Farms - Grand Total</b> | <b>Grand Total</b> |        |                         |                  |              |                | 9730.47            |                    | 9735.12             | 4.65                   |          |      |     |                  |                 |          |    |                                      |  |
| Fiddlers Canyon, LLC (Mountain View) | All                | 100297 | 141                     |                  | 10.05        | 2.51           |                    | 121.95             |                     |                        |          | 1934 | Jul |                  | 15 Mar - 1 Nov  | 10       | 35 | 15                                   |  |
| Fiddlers Canyon, LLC (Mountain View) | All                | 100297 | 142                     |                  | 10.05        | 2.51           |                    | 118.58             |                     |                        |          | 1933 | Jun | 10               | 15 Mar - 1 Nov  | 10       | 35 | 15                                   |  |
| Horsley, Donald L. and Janet L.      | All                | 100305 | 212                     | 138791           | 379.20       | 55.00          |                    |                    |                     |                        |          | 1929 | Jul |                  | 15 Mar - 1 Nov  | 28       | 34 | 16                                   | Supplemental with 71-1453                  |
| Fiddlers Canyon, LLC (Mountain View) | All                | 100297 | 433                     |                  | 294.32       | 73.58          |                    | 119.65             |                     |                        |          | 1927 | May | 20               | 15 Mar - 1 Nov  | 2,3,10   | 35 | 15                                   |  |
| Fiddlers Canyon, LLC (Mountain View) | All                | 100297 | 434                     |                  | 294.32       | 73.58          |                    | 117.84             |                     |                        |          | 1927 | May | 29               | 15 Mar - 1 Nov  | 2,3,10   | 35 | 15                                   |  |
| Fiddlers Canyon, LLC (Mountain View) | All                | 100297 | 435                     |                  | 294.32       | 73.58          |                    | 0.00               |                     |                        |          | 1927 | Jun | 12               | 15 Mar - 1 Nov  | 2,3,10   | 35 | 15                                   |  |
| Fiddlers Canyon, LLC (Mountain View) | All                | 100297 | 436                     |                  | 294.32       | 73.58          |                    | 122.13             |                     |                        |          | 1927 | Jun | 20               | 15 Mar - 1 Nov  | 2,3,10   | 35 | 15                                   |  |
| Fiddlers Canyon, LLC (Mountain View) | All                | 100297 | 437                     |                  | 294.32       | 73.58          |                    |                    |                     |                        |          | 1927 | Jul | 1                | 15 Mar - 1 Nov  | 2,3,10   | 35 | 15                                   |  |
| Fiddlers Canyon, LLC (Mountain View) | NW Pivot           | 100297 | 438                     |                  | 0.00         | 0.50           |                    |                    |                     |                        |          | 1933 | Apr |                  | 15 Mar - 1 Nov  | 3        | 35 | 15                                   | 24 Stock water - 4 Domestic                |
| Fiddlers Canyon, LLC (Mountain View) | All                | 100297 | 1626                    |                  | 2.00         | 0.50           |                    |                    |                     |                        |          | 1933 | Apr |                  | 15 Mar - 1 Nov  | 2,3,10   | 35 | 15                                   |  |
| Many Owners                          | All                | 100297 | 4162                    |                  | 11.00        | 2.75           |                    |                    |                     |                        |          | 1927 | May | 5                | 15 Mar - 1 Nov  | 2,3,10,1 | 35 | 15                                   | 5 Owners                                   |
| Fiddlers Canyon, LLC                 | All                | 100297 | 5218                    |                  | 599.39       | 149.85         |                    |                    |                     |                        |          | 1936 | Apr | 2                | 15 Mar - 1 Nov  | 10       | 35 | 15                                   |  |
|                                      |                    |        |                         |                  |              |                | 581.52             |                    | 600.15              | 18.63                  |          |      |     |                  |                 |          |    |                                      |  |
| Flinspach, Richard and Colleen       | Valley             | 100228 | 172                     |                  | 0.00         | 23.57          |                    | 60.78              |                     |                        |          | 1890 |     |                  | 15 Mar - 1 Nov  | 2,11     | 34 | 19                                   | Mixed - 162 Stock water - 1 Domestic       |
| Flinspach, Richard and Colleen       | Valley             | 100228 | 351                     |                  | 0.00         | 0.00           |                    |                    |                     |                        |          | 1890 |     |                  | 15 Mar - 1 Nov  | 11       | 34 | 19                                   | Mixed - Group with 71-172                  |
| Flinspach, Richard and Colleen       | Valley             | 100228 | 353                     |                  | 0.00         | 0.00           |                    |                    |                     |                        |          | 1890 |     |                  | 15 Mar - 1 Nov  | 11       | 34 | 19                                   | Mixed - Group with 71-172                  |
| Flinspach, Richard and Colleen       | Valley             | 100228 | 767                     |                  | 0.00         | 0.00           |                    |                    |                     |                        |          | 1890 |     |                  | 15 Mar - 1 Nov  | 2,11     | 34 | 19                                   | Flinspach Wash Surface - Group with 71-172 |
| Flinspach, Richard and Colleen       | Valley             | 100228 | 768                     |                  | 0.00         | 0.00           |                    |                    |                     |                        |          | 1890 |     |                  | 15 Mar - 1 Nov  | 2,11     | 34 | 19                                   | Flinspach Wash Surface - Group with 71-172 |
| Flinspach, Richard and Colleen       | Valley             |        | Surface                 |                  |              | 37.00          |                    |                    |                     |                        |          |      |     |                  |                 |          |    |                                      | Surface                                    |
|                                      |                    |        |                         |                  |              |                | 60.57              |                    | 60.78               | 0.21                   |          |      |     |                  |                 |          |    |                                      |  |
| Gardner, Edward G. & Mary (Phillip)  | Home & Whitela     | 100284 | 823                     |                  | 315.50       | 78.80          |                    | 74.66              |                     |                        |          | 1944 | Apr | 13               | 1 Apr - 15 Oct  | 5        | 36 | 16                                   | 4 Owners - 15 Stock water                  |
|                                      |                    |        |                         |                  |              |                | 78.80              |                    | 74.66               | -4.14                  |          |      |     |                  |                 |          |    |                                      |  |
| Gardner, Edward G. & Mary (Ron)      | Packman            | 100285 | 5278                    |                  | 270.00       | 67.50          |                    | 67.99              |                     |                        |          | 1944 | Jun | 12               | 15 Mar - 15 Oct | 31,36    | 35 | 16                                   | 4 Owners                                   |
|                                      |                    |        |                         |                  |              |                | 67.50              |                    | 67.99               | 0.49                   |          |      |     |                  |                 |          |    |                                      |  |
|                                      | Totals             |        |                         |                  |              |                | 146.30             |                    | 142.65              | -3.65                  |          |      |     |                  |                 |          |    |                                      |  |
| George L. and George Kurt Gardner    | Belmont            | 100211 | 3355                    |                  | 16.00        | 4.00           |                    | 10.74              |                     |                        |          | 1945 | Mar | 9                | 15 Mar - 1 Nov  | 12       | 37 | 17                                   | Owner change in 2010                       |
| George L. and George Kurt Gardner    | Belmont            | 100211 | 3356                    |                  | 8.80         | 2.20           |                    |                    |                     |                        |          | 1956 | Dec | 27               | 15 Mar - 1 Nov  | 12       | 37 | 17                                   | Owner change in 2010                       |
| George L. and George Kurt Gardner    | Belmont            | 100211 | 3357                    |                  | 21.20        | 5.30           |                    |                    |                     |                        |          | 1956 | Dec | 27               | 15 Mar - 1 Nov  | 12       | 37 | 17                                   | Owner change in 2010                       |
| Belmont Trust, Edwin M and Miriam F. | Belmont            |        | Surface                 |                  |              | 7.40           |                    |                    |                     |                        |          |      |     |                  |                 |          |    |                                      | ER&C Surface - 111 Shares                  |
|                                      |                    |        |                         |                  |              |                | 18.90              |                    | 10.74               | -8.16                  |          |      |     |                  |                 |          |    |                                      |  |
| Gardner, George and LaRee            | Full Pivot         | 100211 | 902                     |                  | 493.70       | 123.43         |                    | 105.96             |                     |                        |          | 1944 | Dec | 14               | 15 Mar - 1 Nov  | 29       | 36 | 16                                   | 5 Owners - Total for Right 123.43 acres    |
| Gardner, George and LaRee            | Home               | 100211 | 3339                    | 139111           | 30.00        | 6.00           |                    |                    |                     |                        |          | 1951 | May | 23               | 1 Apr - 31 Oct  | 18       | 37 | 16                                   | 2 Owners - 1 Domestic - ??? Stock water    |
|                                      |                    |        |                         |                  |              |                | 129.43             |                    | 105.96              | -23.47                 |          |      |     |                  |                 |          |    |                                      |  |
| Gardner, Melvin H. and Belva H.      | Half Pivot         | 100211 | 1906                    |                  | 18.00        | 4.50           |                    | 64.25              |                     |                        |          | 1942 | Feb | 11               | 15 Mar - 1 Nov  | 29       | 36 | 16                                   | 13 Owners                                  |
| Gardner, Melvin H. and Belva H.      | Half Pivot         | 100211 | 3269                    |                  | 0.50         | 0.13           |                    |                    |                     |                        |          | 1942 | Feb | 11               | 15 Mar - 1 Nov  | 29       | 36 | 16                                   | 11 Owners                                  |
| Gardner, Melvin H. and Belva H.      | Half Pivot         | 100211 | 3379                    |                  | 11.00        | 2.75           |                    |                    |                     |                        |          | 1956 | Dec | 27               | 15 Mar - 1 Nov  | 32,33    | 36 | 16                                   | 10 Owners                                  |
| Gardner, George and LaRee            | Half Pivot         | 100211 | 3744                    |                  | 108.00       | 27.00          |                    |                    |                     |                        |          | 1942 | Feb | 11               | 15 Mar - 1 Nov  | 29       | 36 | 16                                   | 5 Owners                                   |
|                                      |                    |        |                         |                  |              |                | 34.38              |                    | 64.25               | 29.88                  |          |      |     |                  |                 |          |    |                                      |  |
| Gardner, George and LaRee            | Home               | 100211 | 41                      |                  | 0.00         | 0.68           |                    | 2.74               |                     |                        |          | 1927 |     |                  | 1 Apr - 31 Oct  | 18       | 37 | 16                                   |  |
| Gardner, George and LaRee            | Home               | 100211 | 3339                    |                  | 30.00        | 1.39           |                    | 4.84               |                     |                        |          | 1951 | May | 23               | 1 Apr - 31 Oct  | 18       | 37 | 16                                   | 2 Owners - 1 Domestic - ??? Stock water    |
| Shurtliff, Larry R. and Leona        | Home               | 100245 | 3400                    |                  | 1.88         | 0.36           |                    |                    |                     |                        |          | 1951 | May | 23               | 1 Apr - 31 Oct  | 18       | 37 | 16                                   | 2 Owners - 1 Domestic                      |
| Shurtliff, Larry R. and Leona        | Home               | 100245 | 4103                    |                  | 1.25         | 0.31           |                    |                    |                     |                        |          | 1944 | Nov | 14               | 15 Mar - 1 Nov  | 18       | 37 | 16                                   |  |
| Gardner, George and LaRee            | Home               | 100211 | 4805                    |                  | 0.50         | 0.13           |                    |                    |                     |                        |          | 1956 | Dec | 27               | 15 Mar - 1 Nov  | 32,33    | 36 | 16                                   |  |
| Gardner, George and LaRee            | Home               |        | Surface                 |                  | 0.00         | 0.68           |                    |                    |                     |                        |          | 1920 |     |                  | 1 Apr - 31 Oct  | 18       | 37 | 16                                   | Cottonwood Spring Surface - 71-847         |
|                                      |                    |        |                         |                  |              |                | 43.91              |                    | 71.83               | 27.92                  |          |      |     |                  |                 |          |    |                                      |  |
|                                      | Totals             |        |                         |                  |              |                | 186.23             |                    | 188.53              | 2.30                   |          |      |     |                  |                 |          |    |                                      |  |
| Mountain States Contractors, Inc.    |                    | 100216 | 5286                    | 139124           | 30.00        | 7.50           |                    |                    |                     |                        |          | 2012 | Jun | 6                | 1 Apr - 31 Oct  | 10       | 35 | 15                                   |  |



| Account Owner/Entity Name                   | Field Name     | Acct # | WTRight # | Temp Transfer | Acres  | Legal Acres | *Total Legal Ac | Irrigated Acres | *Total Irrigated | *Over/Under Acreage | Priority Year Mo Day | Period Of Use   | Place of Use S | T  | R  | 2013BenylEntAcresReport.xlsx Notes       |    |
|---|----------------|--------|-----------|---------------|--------|-------------|-----------------|-----------------|------------------|---------------------|----------------------|-----------------|----------------|----|----|--|----|
| Gardner, Mallin F. & Marilyn                | Old Pivot      | 100216 | 939       |               | 264.00 | 66.00       |                 | 119.60          |                  |                     | 1945 Mar 1           | 1 Apr - 31 Oct  | 24             | 36 | 17 | 5 Owners                                 |    |
| Terry, Dean                                 | Old Pivot      | 100216 | 4572      | 138994        | 78.00  | 19.50       |                 |                 |                  |                     | 1944 Nov 14          | 15 Mar - 1 Nov  | 18             | 37 | 16 |  |    |
| Gardner, Mallin F. & Marilyn                | Old Pivot      | 100216 | 3295      | 138992        | 50.00  | 12.50       |                 |                 |                  |                     | 1945 Dec 18          | 1 Apr - 31 Oct  | 13             | 37 | 17 |  |    |
| Gardner, Mallin F. & Marilyn                | Old Pivot      | 100216 | 3381      | 138992        | 77.94  | 19.35       |                 |                 |                  |                     | 1951 May 23          | 1 Apr - 31 Oct  | 13             | 37 | 17 | 50 Stock water - 1 Domestic              |    |
| Maynard & Mendenhall                        | Picknic Area?  | 100216 | 3736      |               | 2.00   | 0.50        | 0.50            | 1.43            | 1.43             | 0.93                | 1942 Feb 11          | 1 Apr - 31 Oct  | 18             | 37 | 16 | 2 Owners                                 |    |
| Gardner, Mallin, Marilyn, Russell and Td4-T | 4-T            | 100216 | 4473      |               | 40.00  | 10.00       |                 | 42.35           |                  |                     | 1930 Jul 8           | 15 Mar - 1 Nov  | 25             | 36 | 17 |  |    |
| Gardner, Mallin, Marilyn, Russell and Td4-T | 4-T            | 100216 | 5316      | 138993        | 20.00  | 5.00        |                 |                 |                  |                     | 1946 Apr 8           | 15 Mar - 31 Oct | 25             | 36 | 17 |  |    |
| Huntsman/escalante Farms LLC                | 4-T            | 100319 | 1797      | 138993        | 320.00 | 5.00        |                 |                 |                  |                     | 1945 Jul 2           | 1 Apr - 31 Oct  | 14             | 35 | 17 | 2 Owners - Total for Right # 80 Acres    |    |
| Shurhoff, Larry R. and Leona                | 4-T            | 100245 | 3385      | 138993        | 24.97  | 6.04        |                 |                 |                  |                     | 1951 May 23          | 1 Apr - 31 Oct  | 18             | 37 | 16 | 6 Owners - 14 Stock water - 1 Domestic   |    |
| Homer, Robert W. and James H.               | 4-T            | 100216 | 3454      | 138993        | 22.00  | 5.50        |                 | 42.35           | 10.81            |                     | 1940 May 14          | 1 Apr - 31 Oct  | 19             | 35 | 17 |  |    |
| Totals                                      |                |        |           |               | 156.89 |             |                 | 163.38          | 6.49             |                     |                      |                 |                |    |    |  |    |
| Gardner, Michael and Griselda               | Box Wheel line | 100283 | 1233      |               | 48.00  | 12.00       |                 | 12.71           |                  |                     | 1944 Jun 12          | 15 Mar - 15 Oct | 31             | 36 |    | 18 2 Owners                              |    |
| Gardner, Michael and Griselda               | Box Wheel line | 100283 | 4785      |               | 2.00   | 0.50        | 12.50           |                 | 12.71            | 0.21                | 1944 Jun 12          | 15 Mar - 15 Oct | 31             | 36 |    |  |    |
| Melvin H. Gardner Family Trust              | Big Half       | 100233 | 1752      |               | 9.00   | 2.25        |                 | 133.44          |                  |                     | 1945 Apr 26          | 15 Mar - 31 Oct | 9              | 16 |    | 15 2 Owners                              |    |
| Melvin H. Gardner Family Trust              | Big Half       | 100233 | 2446      |               | 120.00 | 30.00       |                 |                 |                  |                     | 1943 Aug 2           | 15 Mar - 1 Nov  | 5              | 36 | 16 |  |    |
| Melvin H. Gardner Family Trust              | Big Half       | 100233 | 4282      |               | 360.00 | 90.00       |                 |                 |                  |                     | 1926 May 15          | Mar - 1 Nov     | 5              | 36 | 16 |  |    |
| Newcastle Development                       | Big Half       | 100233 | 5003      |               | 4.00   | 1.00        | 123.25          |                 | 133.44           | 10.19               | 1944 Apr 12          | 1 Apr - 31 Oct  | 28             | 35 | 16 |  |    |
| Many Owners                                 | Ostrich        | 100192 | 1248      |               | 330.55 | 68.81       | 68.81           | 69.17           | 69.17            | 0.36                | 1944 Jan 12          | 1 Apr - 31 Oct  | 23             | 35 | 16 | 117 Owners - Total right is 82.69 Acres  |    |
| Harker Farms                                | Pivot 1 & 2    | 100192 | 192       |               | 71.55  | 17.89       |                 | 121.30          |                  |                     | 1941 Nov 19          | 1 Apr - 31 Oct  | 29             | 35 | 16 |  |    |
| Harker Farms                                | Pivot 1 & 2    | 100192 | 594       |               | 492.14 | 123.00      |                 | 86.23           |                  |                     | 1944 Apr 18          | 15 Mar - 1 Nov  | 29             | 35 | 16 | 5 Stock water                            |    |
| Harker Farms                                | Pivot 1 & 2    | 100192 | 1222      |               | 24.10  | 6.03        |                 |                 |                  |                     | 1941 Nov 19          | 1 Apr - 31 Oct  | 29             | 35 | 16 |  |    |
| Harker Farms                                | Pivot 1 & 2    | 100192 | 4480      |               | 191.71 | 47.93       |                 |                 |                  |                     | 1941 Nov 19          | 1 Apr - 31 Oct  | 29             | 35 | 16 |  |    |
| Harker Farms                                | Pivot 1 & 2    | 100192 | 4672      |               | 4.50   | 0.00        | 194.84          |                 | 207.53           | 12.69               | 1941 Nov 19          | 1 Jan - 31 Dec  | 29             | 35 | 16 | 10 Domestic                              |    |
| Many Owners                                 | Pivot 3        | 100192 | 707       | 139029        | 31.50  | 3.63        |                 |                 |                  |                     | 1934 Feb 5           | 1 Apr - 31 Oct  | 7              | 35 | 16 | 7 Owners - Total for right is 7.88 Acres |    |
| Many Owners                                 | Pivot 3        | 100192 | 1248      | 139029        | 330.55 | 13.88       |                 |                 |                  |                     | 1944 Jan 12          | 1 Apr - 31 Oct  | 23             | 35 | 16 | 117 Owners - Total right is 82.69 Acres  |    |
| Harker Farms                                | Pivot 3        | 100192 | 3818      |               | 120.00 | 30.00       | 47.51           | 89.09           | 89.09            | 41.58               | 1944 Apr 18          | 15 Mar - 1 Nov  | 20             | 35 | 16 |  |    |
| Wilson, A. Morley and Mary Ellen C.         | Pivot 4-7      | 100317 | 174       | 138972        | 352.05 | 60.00       |                 |                 |                  |                     | 1924 Mar 12          | 1 Apr - 31 Oct  | 7              | 35 | 16 | Total for Right # is 87.9 acres.         |    |
| Straton, Barbara                            | All            | 100192 | 4694      |               | 1.00   | 0.25        |                 |                 |                  |                     | 1944 Apr 12          | 1 Apr - 31 Oct  | 28             | 35 | 16 | 2 Owners                                 |    |
| Straton, Barbara                            | All            | 100192 | 4685      |               | 1.00   | 0.25        |                 |                 |                  |                     | 1944 Apr 12          | 1 Apr - 31 Oct  | 28             | 35 | 16 | 2 Owners                                 |    |
| Straton, Barbara                            | All            | 100192 | 4686      |               | 0.50   | 0.13        |                 |                 |                  |                     | 1944 Apr 12          | 1 Apr - 31 Oct  | 28             | 35 | 16 |  |    |
| Straton, Barbara                            | All            | 100192 | 4687      |               | 0.50   | 0.13        |                 |                 |                  |                     | 1944 Apr 12          | 1 Apr - 31 Oct  | 28             | 35 | 16 |  |    |
| Wilson, A. Morley and Mary Ellen C.         | Pivot 4-7      | 100317 | 175       | 138972        | 260.00 | 60.00       |                 |                 |                  |                     | 1950 Feb 25          | 1 Apr - 31 Oct  | 7              | 35 | 16 | Total for Right # is 65 Acres            |    |
| Many Owners                                 | Pivot 6 & 7    | 100192 | 590       |               | 290.79 | 71.35       |                 | 120.63          |                  |                     | 1944 Apr 12          | 15 Mar - 1 Nov  | 28             | 35 | 16 | 155 Owners - 19 Stock water - 2 Domestic |    |
| Sunray Properties Ltd                       | Pivot 4-7      | 100192 | 1354      |               | 320.14 | 80.00       |                 |                 |                  |                     | 1945 Nov 2           | 15 Mar - 31 Oct | 30             | 31 |    | 16 5 Stock water                         |    |
| Sunray Properties Ltd                       | Pivot 4-7      | 100192 | 1355      |               | 156.00 | 39.00       |                 |                 |                  |                     | 1946 Apr 9           | 15 Mar - 31 Oct | 30             | 31 |    |  |    |
| Sunray Properties Ltd                       | Pivot 6 & 7    | 100192 | 2113      |               | 298.92 | 71.35       |                 | 120.36          |                  |                     | 1944 Apr 12          | 15 Mar - 1 Nov  | 28             | 35 | 16 | 148 Owners - 10 Stock water              |    |
| Sunray Properties Ltd                       | Pivot 6 & 7    | 100192 | 3330      |               | 320.00 | 80.00       |                 |                 |                  |                     | 1945 Nov 2           | 15 Mar - 1 Nov  | 28             | 35 | 16 |  |    |
| Harker Farms                                | Pivot 4 & 5    | 100192 | 4252      |               | 240.00 | 60.00       |                 | 117.73          |                  |                     | 1941 Nov 19          | 1 Apr - 31 Oct  | 27             | 28 | 25 | 35                                       | 16 |
| Holt, Kerry & DeAnn                         | Pivot 7        | 100192 | 4305      |               | 26.00  | 6.50        |                 |                 |                  |                     | 1945 Apr 12          | 15 Mar - 1 Nov  | 22             | 35 | 17 |  |    |
| Harker Farms                                | Pivot 4 & 5    | 100192 | 4442      |               | 20.00  | 5.00        |                 | 122.80          |                  |                     | 1941 Nov 19          | 1 Apr - 31 Oct  | 27             | 28 | 25 | 35                                       | 16 |
| Harker Farms                                | Pivot 4 & 5    | 100192 | 4481      |               | 1.50   | 0.38        | 534.33          |                 | 481.52           | -52.80              | 1929                 | 15 Mar - 1 Nov  | 27             | 28 |    | 35                                       | 16 |
| Totals                                      |                |        |           |               | 845.48 |             |                 | 847.31          | 1.83             |                     |                      |                 |                |    |    |  |    |
| Holt, Woodruff A. and Dorothy T.            | Center St      | 100266 | 1985      |               | 19.40  | 4.85        |                 | 16.20           |                  |                     | 1919                 | 15 Mar - 1 Nov  | 11             | 37 | 17 |  |    |



| Account Owner/Entity Name                          | Field Name    | Acct #  | 71 Series | Temp Transfer | Acres  | Legal Acres | *Total Legal Ac | Acres  | *Total Irrigated | *Over/Under Acreage | Priority Year | Mo  | Day | Period Or Use   | Place of Use | S  | T  | R   | 2013Bery/EntAcctReport.xlsx Notes |
|--|---------------|---------|-----------|---------------|--------|-------------|-----------------|--------|------------------|---------------------|---------------|-----|-----|-----------------|--------------|----|----|---|-----------------------------------|
| Holt, Dorothy T.                                   | Main & Center | 100266  | 3092      |               | 65.00  | 16.25       | 16.25           | 14.43  |                  |                     | 1941          | Jan | 2   | 1 Apr - 31 Oct  | 11.14        | 37 | 17 | ER&C Surface                              |                                   |
|  |               |         | Surface   |               |        | 4.00        | 25.10           |        | 30.63            | 5.53                |               |     |     |                 |              |    |    |   |                                   |
| H. Wayne Holt Ltd.                                 | All           | 100301  | 319       |               | 444.40 | 101.30      | 101.30          | 64.79  |                  |                     | 1920          |     |     | 15 Mar - 1 Nov  | 4            | 36 | 16 | 1400 Stock water                          |                                   |
| H. Wayne Holt Ltd.                                 | All           | 100301  | 688       |               | 34.47  | 9.14        | 9.14            | 34.47  |                  |                     | 1920          |     |     | 15 Mar - 31 Oct | 4            | 36 | 16 |   |                                   |
| H. Wayne Holt Ltd.                                 | All           | 100301  | 689       |               | 4.75   | 4.75        | 4.75            | 13.32  |                  |                     | 1921          |     |     | 15 Mar - 31 Oct | 4            | 36 | 16 |   |                                   |
| H. Wayne Holt Ltd.                                 | All           | 100301  | 690       |               | 8.53   | 8.53        | 8.53            | 101.71 |                  |                     | 1925          |     |     | 15 Mar - 31 Oct | 4            | 36 | 16 |   |                                   |
| H. Wayne Holt Ltd.                                 | All           | 100301  | 1670      |               | 314.40 | 78.60       | 78.60           |        |                  |                     | 1944          | Dec | 19  | 15 Mar - 31 Oct | 4            | 36 | 16 |   |                                   |
| H. Wayne Holt Ltd.                                 | All           | 100301  | 4261      |               | 78.00  | 19.50       | 19.50           |        |                  |                     | 1946          | Apr | 8   | 15 Mar - 31 Oct | 4            | 36 | 16 |   |                                   |
| Holt, H. Wayne & Marilyn S.                        | All           | 100301  | 4637      |               | 6.00   | 1.50        | 1.50            |        |                  |                     | 1956          | Dec | 27  | 15 Mar - 1 Nov  | 4            | 36 | 16 |   |                                   |
| Holt, H. Wayne & Marilyn S.                        | All           | 100301  | 4638      |               | 3.10   | 0.78        | 0.78            |        |                  |                     | 1946          | Aug | 15  | 1 Jan - 31 Dec  | 4            | 36 | 16 |   |                                   |
|  |               |         |           |               |        |             | 224.10          |        | 214.29           | -9.80               |               |     |     |                 |              |    |    |   |                                   |
| CML Metals Corp. (Palladon)                        | Mine Pivot    | 100221  | 1181      |               | 499.84 | 107.01      | 107.01          | 108.11 | 108.11           | 1.10                | 1945          | Jan | 8   | 15 Mar - 1 Nov  | 33           | 35 | 15 | Total for right is 124.96 acres           |                                   |
| Hulet, Brad & Cheryl                               | Lower Farm    | 100344  | 1182      |               | 408.93 | 100.00      | 100.00          | 104.42 | 104.42           | 4.42                | 1945          | Jul | 3   | 1 Apr - 15 Oct  | 22           | 35 | 15 | 303 Stock water - 1 Domestic              |                                   |
|  |               |         |           |               |        |             | 207.01          |        | 212.53           | 5.52                |               |     |     |                 |              |    |    |   |                                   |
| Hunt, Jeremy J. and Stacy L.                       |               | 103076  | 2409      |               | 0.45   | 0.01        | 0.01            | 8.63   | 8.63             |                     | 1915          |     |     | 1 Jan - 31 Dec  | 5            | 36 | 16 | 1 Domestic                                |                                   |
| Hunt, Terri C. and Julie N.                        |               | 103076  | 4922      |               | 28.00  | 6.85        | 6.85            | 8.63   | 8.63             | 1.77                | 1915          |     |     | 1 Jan - 31 Dec  | 5            | 36 | 16 | 1000 Stock water?                         |                                   |
| Huntsman/Escalante Farms LLC                       |               | 100319  | 359       |               | 160.00 | 5.00        | 5.00            | 4.48   | 4.48             | -0.52               | 1956          | Sep | 11  | 15 Mar - 15 Oct | 23           | 35 | 17 | 2 Owners - Total for Right # 40 Acres     |                                   |
| Crowley, Joyce - Jones, Russell & Doug North Field |               | 100304  | 919       | Surface       | 160.27 | 39.90       | 30.20           | 67.90  | 67.90            | -2.20               | 1945          | Mar | 9   | 15 Mar - 1 Nov  | 1.12         | 37 | 17 | 3 Owners - 24 Stock water ER&C Surface    |                                   |
|  |               |         |           |               |        |             | 70.10           |        | 67.90            |                     |               |     |     |                 |              |    |    |   |                                   |
| Kerry Holt Farms, LTD                              | Home Place    | 100215  | 308       |               | 160.00 | 40.00       | 2.30            | 123.51 |                  |                     | 1920          |     |     | 15 Mar - 1 Nov  | Many         | 36 | 16 |   |                                   |
| Holt, Kerry and Deeanh                             | Home Place    | 100215  | 367       |               | 419.20 | 104.80      | 120.73          | 126.48 |                  |                     | 1924          | Aug | 17  | 15 Mar - 1 Nov  | Many         | 36 | 16 |   |                                   |
| Holt, Kerry and Deeanh                             | Home Place    | 100215  | 618       |               | 7.95   | 1.99        | 1.99            | 87.19  |                  |                     | 1945          | Mar | 1   | 15 Mar - 1 Nov  | Many         | 36 | 16 | 16 2 Owners                               |                                   |
| Gardner, Melvin & Belva                            | Home Place    | 100215  | 942       |               | 601.60 | 150.40      | 156.00          | 57.25  |                  |                     | 1945          | Mar | 1   | 15 Mar - 1 Nov  | Many         | 36 | 16 |   |                                   |
| Holt, Kerry and Deeanh                             | Home Place    | 100215  | 946       |               | 624.00 | 156.00      | 156.00          | 45.48  |                  |                     | 1944          | Dec | 22  | 15 Mar - 1 Nov  | Many         | 36 | 16 |   |                                   |
| Holt, Kerry and Deeanh                             | Home Place    | 100215  | 1158      |               | 396.32 | 98.02       | 121.36          | 76.78  |                  |                     | 1944          | Feb | 21  | 15 Mar - 1 Nov  | Many         | 36 | 16 |   |                                   |
| Holt, Kerry and Deeanh                             | Home Place    | 100215  | 1214      |               | 589.59 | 145.90      | 123.22          | 123.22 |                  |                     | 1951          | Dec | 4   | 15 Mar - 1 Nov  | Many         | 36 | 16 |   |                                   |
| Kerry Holt Farms, LTD                              | Home Place    | 100215  | 1566      |               | 180.00 | 45.00       | 122.37          | 123.22 |                  |                     | 1950          | Dec | 1   | 15 Mar - 1 Nov  | Many         | 36 | 16 | 214 Stock water - supplemental to 71-1195 |                                   |
| Holt, Kerry and Deeanh                             | Home Place    | 100215  | 1772      |               | 138.40 | 34.60       | 87.06           | 87.06  |                  |                     | 1944          | Sep | 16  | 15 Mar - 1 Nov  | Many         | 36 | 16 |   |                                   |
| Holt, Kerry and Deeanh                             | Home Place    | 100215  | 1976      |               | 266.40 | 66.60       | 127.19          | 124.18 |                  |                     | 1945          | Mar | 1   | 15 Mar - 1 Nov  | Many         | 36 | 16 |   |                                   |
| Holt, Kerry and Deeanh                             | Home Place    | 100215  | 2633      |               | 67.60  | 16.90       | 1931            |        |                  |                     | 1945          | Mar | 1   | 15 Mar - 1 Nov  | Many         | 36 | 16 |   |                                   |
| Holt, Kerry and Deeanh                             | Home Place    | 100215  | 2927      |               | 313.80 | 78.45       | 122.03          |        |                  |                     | 1945          | Mar | 1   | 15 Mar - 1 Nov  | Many         | 36 | 16 |   |                                   |
| Holt, Kerry and Deeanh                             | Home Place    | 100215  | 2938      |               | 180.00 | 45.00       | 1945            | Apr    | 12               | 15 Mar - 1 Nov      | Many          | 36  | 16  |                 |              |    |    |   |                                   |
| Holt, Kerry and Deeanh                             | Home Place    | 100215  | 3277      |               | 0.80   | 0.20        | 1943            | Sep    | 16               | 15 Mar - 1 Nov      | Many          | 36  | 16  |                 |              |    |    |   |                                   |
| Holt, Kerry and Deeanh                             | Home Place    | 100215  | 3278      |               | 80.00  | 20.00       | 1943            | Nov    | 10               | 15 Mar - 1 Nov      | Many          | 36  | 16  |                 |              |    |    |   |                                   |
| Kerry Holt Farms, LTD                              | Home Place    | 100215  | 3311      |               | 80.00  | 20.00       | 1945            | Nov    | 23               | 15 Mar - 15 Oct     | Many          | 36  | 16  |                 |              |    |    |   |                                   |
| Holt, Kerry and Deeanh                             | Home Place    | 100215  | 3722      |               | 112.00 | 28.00       | 1945            | Mar    | 1                | 15 Mar - 1 Nov      | Many          | 36  | 16  |                 |              |    |    |   |                                   |
| Holt, Kerry and Deeanh                             | Home Place    | 100215  | 4343      |               | 68.00  | 17.00       | 1941            | Jan    | 2                | 15 Mar - 1 Nov      | Many          | 36  | 16  |                 |              |    |    |   |                                   |
| Kerry Holt Farms, LTD                              | Home Place    | 100215  | 4344      |               | 3.00   | 0.75        | 1914            |        |                  |                     | 1914          |     |     | 15 Mar - 1 Nov  | Many         | 36 | 16 |   |                                   |
| Kerry Holt Farms, LTD                              | Home Place    | 100215  | 5272      | Surface       |        | 11.81       | 1511.32         |        | 1520.94          | 9.62                |               |     |     | 1 Apr - 31 Oct  |              |    |    | Enterprise Reservoir to Underground       |                                   |
| Enterprise Reservoir & Canal Co.                   |               |         | 39037     | Surface       |        |             |                 |        |                  |                     |               |     |     |                 |              |    |    |   |                                   |
| Holt, Kerry and Deeanh                             | Gardner       | 100215  | 4823      |               | 488.00 | 122.00      | 122.00          | 124.22 | 124.22           | 2.22                | 1945          | Mar | 1   | 15 Mar - 1 Nov  | 16           | 36 | 16 |   |                                   |
| Enterprise Reservoir & Canal Co.                   | NewBarVE      | Surface | 39037     |               |        | 123.39      | 123.84          |        |                  |                     |               |     |     | 1 Apr - 31 Oct  | Many         |    |    | Enterprise Reservoir to Underground       |                                   |



| Account Owner/Entity Name | Field Name       | Acct # | 71 Series | Temp Transfer | Acres  | Legal Acres | *Total Legal Ac | Acres Irrigated | *Total Irrigated | *Over/Under Acreage | Priority Year Mo Day | Period Of Use   | Place of Use S T R | Notes  |
|---------------------------|------------------|--------|-----------|---------------|--------|-------------|-----------------|-----------------|------------------|---------------------|----------------------|-----------------|--------------------|--|
| Kerry Holt Farms, LTD     | Pedersen         | 100215 | 377       |               | 2.04   | 0.51        | 120.12          |                 |                  |                     | 1934                 | 15 Mar - 1 Nov  | 27,28,29 35 16     |  |
| Kerry Holt Farms, LTD     | Pedersen         | 100215 | 1008      |               | 211.32 | 52.50       | 110.15          |                 |                  |                     | 1945                 | 27 Apr - 31 Oct | 27,28,29 35 16     | 47 Stock water                                       |
| Kerry Holt Farms, LTD     | Pedersen         | 100215 | 1223      |               | 500.00 | 125.00      | 115.18          |                 |                  |                     | 1954                 | 13 Mar - 1 Nov  | 11 35 15           |  |
| Kerry Holt Farms, LTD     | Pedersen         | 100215 | 1255      |               | 612.46 | 151.75      | 120.63          |                 |                  |                     | 1945                 | 21 Apr - 31 Oct | 27,28,29 35 16     | 195 Stock water                                      |
| Kerry Holt Farms, LTD     | Pedersen         | 100215 | 1254      |               | 158.70 | 2.39        | 123.80          |                 |                  |                     | 1945                 | 21 Apr - 31 Oct | 27,28,29 35 16     |  |
| Kerry Holt Farms, LTD     | Pedersen         | 100215 | 1593      |               | 9.55   | 2.39        | 123.49          |                 |                  |                     | 1948                 | 26 Mar - 1 Nov  | 27,28,29 35 16     |  |
| Kerry Holt Farms, LTD     | Pedersen         | 100215 | 1800      |               | 401.29 | 100.00      | 62.97           |                 |                  |                     | 1945                 | 27 Apr - 31 Oct | 27,28,29 35 16     | 46 Stock water                                       |
| Kerry Holt Farms, LTD     | Pedersen         | 100215 | 3162      |               | 4.20   | 1.05        |                 |                 |                  |                     | 1934                 | 15 Mar - 1 Nov  | 27,28,29 35 16     |  |
| Kerry Holt Farms, LTD     | Pedersen         | 100215 | 3314      |               | 64.00  | 16.00       |                 |                 |                  |                     | 1944                 | 12 Apr - 31 Oct | 27,28,29 35 16     |  |
| Kerry Holt Farms, LTD     | Pedersen         | 100215 | 3372      |               | 400.00 | 100.00      |                 |                 |                  |                     | 1944                 | 17 Apr - 31 Oct | 27,28,29 35 16     |  |
| Kerry Holt Farms, LTD     | Pedersen         | 100215 | 3429      |               | 110.00 | 27.50       |                 |                 |                  |                     | 1953                 | 13 Mar - 31 Oct | 34 35 15 2 Owners  |  |
| Kerry Holt Farms, LTD     | Pedersen         | 100215 | 3533      |               | 40.00  | 10.00       |                 |                 |                  |                     | 1944                 | 14 Apr - 31 Oct | 27,28,29 35 16     |  |
| Kerry Holt Farms, LTD     | Pedersen         | 100215 | 3699      |               | 35.00  | 8.75        |                 |                 |                  |                     | 1941                 | 20 Apr - 31 Oct | 27,28,29 35 16     | 110 Acres  |
| Kerry Holt Farms, LTD     | Pedersen         | 100215 | 4986      |               | 80.00  | 20.00       |                 |                 |                  |                     | 1934                 | 1 Mar - 1 Nov   | 14,15 37 17        |  |
| Kerry Holt Farms, LTD     | Pedersen         | 100215 | 4987      |               | 0.00   | 0.00        |                 |                 |                  |                     | 1952                 | 15 Mar - 1 Nov  | 27,28,29 35 16     | See 71-4986  |
| Kerry Holt Farms, LTD     | Pedersen         | 100215 | 5259      |               | 60.00  | 15.00       |                 |                 |                  |                     | 1952                 | 15 Mar - 1 Nov  | 27,28,29 35 16     |  |
| Totals                    |                  |        |           |               |        |             | 2545.86         |                 | 2545.34          | -0.51               |                      |                 |                    |  |
| L & B Farm & Cattle       | Center, East & C | 100190 | 310       |               | 3.39   | 0.78        | 124.16          |                 |                  |                     | 1925                 | 1 Apr - 31 Oct  | 22 35 16           | 10 Stock water                                       |
| L & B Farm & Cattle       | Goddard & Cent   | 100190 | 1164      |               | 606.57 | 151.64      | 125.09          |                 |                  |                     | 1945                 | 19 Apr - 31 Oct | 22 35 16           |  |
| L & B Farm & Cattle       | Center           | 100190 | 1165      |               | 606.57 | 151.64      | 125.59          |                 |                  |                     | 1945                 | 19 Apr - 31 Oct | 22 35 16           |  |
| L & B Farm & Cattle       | Goddard          | 100190 | 1365      |               | 230.81 | 57.70       |                 |                 |                  |                     | 1945                 | 12 Apr - 31 Oct | 22 35 16           |  |
| Totals                    |                  |        |           |               |        |             | 361.76          |                 | 374.84           | 13.08               |                      |                 |                    |  |
| L & B Farm & Cattle       | Coral, Love & L  | 100190 | 593       |               | 320.00 | 80.00       | 123.06          |                 |                  |                     | 1944                 | 19 Apr - 31 Oct | 21,22 35 16        |  |
| L & B Farm & Cattle       | Coral, Love & L  | 100190 | 1160      |               | 208.00 | 52.00       | 100.92          |                 |                  |                     | 1946                 | 23 Apr - 31 Oct | 21,22 35 16        |  |
| L & B Farm & Cattle       | Coral, Love & L  | 100190 | 1274      |               | 401.85 | 100.00      | 106.52          |                 |                  |                     | 1945                 | 6 Apr - 31 Oct  | 21,22 35 16        | 50 Stock water - 1 Domestic                          |
| L & B Farm & Cattle       | Coral            | 100190 | 3657      |               | 4.00   | 1.00        |                 |                 |                  |                     | 1944                 | 12 Apr - 31 Oct | 22 35 16           |  |
| L & B Farm & Cattle       | Coral            | 100190 | 3673      |               | 4.00   | 1.00        |                 |                 |                  |                     | 1944                 | 12 Apr - 31 Oct | 22 35 16           |  |
| L & B Farm & Cattle       | LoveLaub         | 100190 | 4438      |               | 138.70 | 34.68       | 1957 Jan        |                 |                  |                     | 1944                 | 17 Apr - 31 Oct | 21 35 16           |  |
| L & B Farm & Cattle       | LoveLaub         | 100190 | 4439      |               | 101.30 | 25.33       |                 |                 |                  |                     | 1944                 | 17 Apr - 31 Oct | 21 35 16           |  |
| L & B Farm & Cattle       | Coral            | 100190 | 4853      |               | 17.00  | 4.25        |                 |                 |                  |                     | 1940                 | 14 Apr - 31 Oct | 22 35 16           |  |
| L & B Farm & Cattle       | Coral            | 100190 | 4864      |               | 20.00  | 5.00        |                 |                 |                  |                     | 1927                 | 1 Apr - 31 Oct  | 22 35 16           |  |
| L & B Farm & Cattle       | Coral            | 100190 | 4867      |               | 33.72  | 8.43        |                 |                 |                  |                     | 1925                 | 1 Apr - 31 Oct  | 22 35 16           |  |
| L & B Farm & Cattle       | Coral            | 100190 | 4888      |               | 38.79  | 9.70        |                 |                 |                  |                     | 1945                 | 12 Apr - 31 Oct | 22 35 16           |  |
| Totals                    |                  |        |           |               |        |             | 321.38          |                 | 330.50           | 9.12                |                      |                 |                    |  |
| L & B Farm & Cattle       | Dad's            | 100190 | 802       |               | 169.30 | 42.33       | 123.46          |                 |                  |                     | 1957                 | 17 Mar - 31 Oct | 9 35 16            |  |
| L & B Farm & Cattle       | Dad's            | 100190 | 1269      |               | 310.82 | 77.71       | 120.03          |                 |                  | 3.43                | 1944                 | 3 Mar - 31 Oct  | 9 35 16            |  |
| Totals                    |                  |        |           |               |        |             | 123.46          |                 |                  |                     |                      |                 |                    |  |
| L & B Farm & Cattle       | SeaGull          | 100190 | 349       |               | 40.00  | 10.00       | 123.16          |                 |                  |                     | 1931                 | 15 Mar - 1 Nov  | 3 35 16            |  |
| L & B Farm & Cattle       | SeaGull          | 100190 | 350       |               | 81.20  | 20.30       |                 |                 |                  |                     | 1941                 | 8 Mar - 1 Nov   | 3 35 16            |  |
| L & B Farm & Cattle       | SeaGull          | 100190 | 1089      |               | 78.50  | 18.13       |                 |                 |                  |                     | 1946                 | 21 Mar - 1 Nov  | 3 35 16            |  |
| L & B Farm & Cattle       | SeaGull          | 100190 | 1193      |               | 60.55  | 13.64       |                 |                 |                  |                     | 1956                 | 17 Mar - 1 Nov  | 3 35 16            |  |
| L & B Farm & Cattle       | SeaGull          | 100190 | 1210      |               | 204.30 | 51.08       |                 |                 |                  |                     | 1944                 | 17 Apr - 31 Oct | 3 35 16            | 24 Owners - Total for Right # is 15.14 Acres - Big G |
| L & B Farm & Cattle       | SeaGull          | 100190 | 1719      |               | 3.61   | 0.00        |                 |                 |                  |                     | 1952                 | 28 Jan - 31 Dec | 21 35 16           | 113 Stock water - 1 house                            |
| L & B Farm & Cattle       | SeaGull          | 100190 | 3654      |               | 140.00 | 35.00       |                 |                 |                  |                     | 1946                 | 21 Apr - 31 Oct | 3 35 16            |  |
| L & B Farm & Cattle       | SeaGull          | 100190 | 4865      |               | 8.85   | 0.00        |                 |                 |                  |                     | 1957                 | 17 Jan - 31 Dec | 9 35 16            | 300 Stock water - 1 house                            |
| Totals                    |                  |        |           |               |        |             | 148.15          |                 | 123.16           | -24.98              |                      |                 |                    |  |
| Totals                    |                  |        |           |               |        |             | 951.32          |                 | 951.96           | 0.64                |                      |                 |                    |  |
| Laub Properties, LLC      | Home's & Bowl    | 100314 | 20        |               | 81.71  | 20.43       | 68.49           |                 |                  |                     | 1931                 | 15 Mar - 1 Nov  | 9 35 16            |  |
| Laub Properties, LLC      | Home's & Bowl    | 100314 | 1433      |               | 283.60 | 70.90       | 9.83            |                 |                  |                     | 1945                 | 20 Mar - 1 Nov  | 9 35 16            |  |
| Laub Properties, LLC      | Home's & Bowl    | 100314 | 3107      |               | 72.00  | 18.00       | 119.23          |                 |                  |                     | 1945                 | 19 Mar - 1 Nov  | 9 35 16            |  |
| Stroud, Sidney Vernon Jr. | Home's & Bowl    | 100314 | 3523      | 139042        | 15.00  | 3.75        |                 |                 |                  |                     | 1956                 | 27 Apr - 31 Oct | 32 34 16           |  |
| Stroud, Sidney Vernon Jr. | Home's & Bowl    | 100314 | 3548      |               | 45.85  | 11.35       | 5.48            |                 |                  |                     | 1949                 | 6 Mar - 1 Nov   | 9 35 16            |  |
| Stroud, Sidney Vernon Jr. | Home's & Bowl    | 100314 | 3585      | 139042        | 10.00  | 2.50        |                 |                 |                  |                     | 1945                 | 19 Apr - 31 Oct | 32 34 16           |  |



| Account Owner/Entity Name               | Field Name           | Acct # | 71 Series | WtrRight # | Temp Transfer | Acres  | Legal Acres | *Total Legal Ac | Acres Irrigated | *Total Irrigated | *Over/Under Acreage | Priority Year Mo Day | Period Or Use   | Place of Use S T R | 2013BeryllMacreReport.xlsx Notes                  |
|---|----------------------|--------|-----------|------------|---------------|--------|-------------|-----------------|-----------------|------------------|---------------------|----------------------|-----------------|--------------------|---|
| Laub Properties, LLC                    | Home's & Bowl's      | 100314 | 4136      |            |               | 178.80 | 44.70       |                 |                 |                  |                     | 1949 Dec 24          | 15 Mar - 1 Nov  | 9 35 16            |   |
| Laub Properties, LLC                    | Home's & Bowl's      | 100314 | 4399      |            |               | 134.40 | 33.60       |                 |                 |                  |                     | 1949 Dec 19          | 15 Mar - 1 Nov  | 9 35 16            |   |
| George LaBel and Leah Jane Laub         | Fant Home's & Bowl's | 100314 | 4554      |            |               | 1.00   | 0.14        |                 |                 |                  |                     | 1919 Jan 15          | Mar - 31 Oct    | 9 35 16            | 1 Domestic  |
| Laub Larry & Lynda E.                   | Moyle Pivot          | 100314 | 275       |            |               | 22.00  | 5.50        |                 | 120.11          |                  |                     | 1943 Jun 28          | 15 Mar - 1 Nov  | 21 35 16           | 2 Owners  |
| Larry M. and Lynda S. Laub Living Trust | Moyle Pivot          | 100314 | 2486      |            |               | 221.63 | 54.00       |                 |                 |                  |                     | 1900 ?               |                 | 21 35 16           | 201 Stock water                                   |
| Larry M. and Lynda S. Laub Living Trust | Moyle Pivot          | 100314 | 4759      |            |               | 240.00 | 60.00       |                 |                 |                  |                     | 1945 Apr 26          |                 | 21 35 16           |   |
| Laub Properties, LLC                    | NE.NW, Page &        | 100314 | 3         |            |               | 160.45 | 40.11       |                 | 119.64          |                  |                     | 1927                 | 15 Mar - 1 Nov  | 3 4 35 16          |   |
| Laub Properties, LLC                    | NE.NW, Page &        | 100314 | 196       |            |               | 100.00 | 26.00       |                 | 121.17          |                  |                     | 1922                 | 15 Mar - 1 Nov  | 3 4 35 16          |   |
| Normand D. Laub Living Trust            | NE.NW, Page &        | 100314 | 202       |            |               | 55.44  | 13.86       |                 | 58.64           |                  |                     | 1919 Jan 15          | Mar - 1 Nov     | 3 4 35 16          |   |
| Normand D. Laub Living Trust            | NE.NW, Page &        | 100314 | 203       |            |               | 0.00   | 0.00        |                 | 103.67          |                  |                     | 1924                 | 15 Mar - 1 Nov  | 3 4 35 16          | 10 rights see 71-3 for help                       |
| Normand D. Laub Living Trust            | NE.NW, Page &        | 100314 | 204       |            |               | 20.00  | 5.00        |                 | 120.25          |                  |                     | 1943 Nov 10          | 15 Mar - 1 Nov  | 3 4 35 16          |   |
| Laub Properties, LLC                    | NE.NW, Page &        | 100314 | 1095      |            |               | 4.29   | 0.00        |                 |                 |                  |                     | 1916                 | 1 Jan - 31 Dec  | 3 4 35 16          | 137 Stock water - 1 Domestic                      |
| Laub Properties, LLC                    | NE.NW, Page &        | 100314 | 1361      |            |               | 320.00 | 80.00       |                 |                 |                  |                     | 1944 Feb 28          | 15 Mar - 1 Nov  | 3 4 35 16          |   |
| Laub Properties, LLC                    | NE.NW, Page &        | 100314 | 1754      |            |               | 640.00 | 160.00      |                 |                 |                  |                     | 1936 Mar 23          | 15 Mar - 1 Nov  | 3 4 35 16          |   |
| Laub Properties, LLC                    | NE.NW, Page &        | 100314 | 1814      |            |               | 92.00  | 23.00       |                 |                 |                  |                     | 1945 Sep 14          | 15 Mar - 1 Nov  | 3 4 35 16          |   |
| Laub Properties, LLC                    | NE.NW, Page &        | 100314 | 1859      |            |               | 160.00 | 40.00       |                 |                 |                  |                     | 1941 Jan 2           | 15 Mar - 1 Nov  | 3 4 35 16          |   |
| Laub Properties, LLC                    | NE.NW, Page &        | 100314 | 3155      |            |               | 120.00 | 30.00       |                 |                 |                  |                     | 1936 Mar 3           | 15 Mar - 1 Nov  | 3 4 35 16          |   |
| Normand D. Laub Living Trust            | NE.NW, Page &        | 100314 | 3300      |            |               | 26.43  | 6.61        |                 |                 |                  |                     | 1948 Jan 31          | 15 Mar - 1 Nov  | 3 4 35 16          | 2 Owners  |
| Laub Properties, LLC                    | NE.NW, Page &        | 100314 | 3320      |            |               | 192.00 | 48.00       |                 |                 |                  |                     | 1945 Jun 16          | 15 Mar - 1 Nov  | 3 4 35 16          |   |
| Laub Properties, LLC                    | NE.NW, Page &        | 100314 | 3594      |            |               | 40.00  | 10.00       |                 |                 |                  |                     | 1946 Mar 21          | 15 Mar - 1 Nov  | 3 4 35 16          |   |
| Normand D. Laub Living Trust            | NE.NW, Page &        | 100314 | 4315      |            |               | 50.56  | 12.64       |                 |                 |                  |                     | 1936 Mar 23          | 15 Mar - 1 Nov  | 3 4 35 16          | 20 Stock water                                    |
| Laub Properties, LLC                    | NE.NW, Page &        | 100314 | 4451      |            |               | 105.60 | 26.40       |                 |                 |                  |                     | 1942 Mar 30          | 15 Mar - 1 Nov  | 3 4 35 16          |   |
| Normand D. Laub Living Trust            | NE.NW, Page &        | 100314 | 4452      |            |               | 3.75   | 0.94        |                 |                 |                  |                     | 1936 Mar 23          | 15 Mar - 1 Nov  | 3 4 35 16          |   |
| Totals                                  |                      |        |           |            |               | 846.42 | 846.51      |                 | 0.09            |                  |                     |                      |                 |                    |   |
| Lori Anderson Trust T-Ben-D, LC         | Home                 | 100332 | 73        |            |               | 23.70  | 70.08       |                 |                 |                  |                     | 1941 Apr 1           | 15 Mar - 1 Nov  | 12 37 17           |   |
| Lori Anderson Trust T-Ben-D, LC         | Home                 | 100332 | 683       |            |               | 163.20 | 40.80       |                 |                 |                  |                     | 1941 Aug 28          | 15 Mar - 1 Nov  | 11,12 37 17        |   |
| Lori Anderson Trust T-Ben-D, LC         | Home                 | 100332 | 1833      |            |               | 1.35   | 0.34        |                 |                 |                  |                     | 1951 Apr 6           | 15 Mar - 1 Nov  | 11,12 37 17        |   |
| Pickering, Eric Joe and Ladawna         | Home                 | 100332 | 684       |            |               | 3.96   | 0.99        |                 |                 |                  |                     | 1919                 | 15 Mar - 1 Nov  | 11,12 37 17        |   |
|   | Surface              |        |           |            |               | 79.13  |             |                 | 70.08           |                  |                     |                      |                 |                    | ER&C Surface - 200 Shares                         |
| Moyle, Jack E                           | Cam's                | 100299 | 799       |            |               | 9.58   | 2.15        |                 | 24.89           |                  |                     | 1936 Apr 2           | 15 Mar - 1 Nov  | 10 35 15           | 10 Stock water - 1 Domestic                       |
| Moyle, Jack E                           | Cam's                | 100299 | 800       |            |               | 10.87  | 2.72        |                 |                 |                  |                     | 1950 Sep 27          | 1 Apr - 15 Oct  | 10 35 15           |   |
| Robinson, Camden and Marcey             | Cam's                | 100299 | 4362      |            |               | 0.50   | 0.13        |                 | 2.99            |                  |                     | 1945 Nov 26          | 15 Mar - 1 Nov  | 36 34 17           | This field is by his house                        |
|   |                      |        |           |            |               | 4.99   |             |                 | 27.88           |                  |                     |                      |                 |                    | 22.89   |
| Peterson, R. Faye and Gerald W. Jr.     | Piramid              | 100253 | 3412      |            |               | 26.70  | 5.38        |                 | 2.16            |                  |                     | 1925 Oct 15          | Mar - 1 Nov     | 36 35 18           | 25 Stock water - 10 Domestic                      |
| Peterson, R. Faye                       | Piramid              | 100253 | 3571      |            |               | 9.16   | 1.90        |                 | 2.16            |                  |                     | 1925                 | 15 Mar - 1 Nov  | 36 35 18           | 8 Stock water - 3 Domestic                        |
|   |                      |        |           |            |               | 7.28   |             |                 |                 |                  |                     |                      |                 |                    | -5.11   |
| Piper, David A. and Carol Lynne         | Home                 | 100333 | 592       |            |               | 38974  | 60.00       |                 | 59.95           |                  |                     | 1944 Apr 19          | 1 Apr - 31 Oct  | 21 35 16           | Temp for Harker Dairy took 11.8 acres             |
|   |                      |        |           |            |               | 60.00  |             |                 | 59.95           |                  |                     |                      |                 |                    | -0.05   |
| GSE, LC                                 | Home                 | 103411 | 5304      |            |               | 20.00  | 5.00        |                 | 11.07           |                  |                     | 1941 Jan 2           | 1 Apr - 31 Oct  | 2 37 16            |   |
| Ernce, Quentin and Sylvia               | Home                 | 103411 | 5044      |            |               | 22.60  | 5.65        |                 |                 |                  |                     | 1952 Mar 7           | 15 Mar - 1 Nov  | 7 36 15            |   |
|   |                      |        |           |            |               | 10.65  |             |                 | 11.07           |                  |                     |                      |                 |                    | 0.42  |
| Horsley, Donald L. and Janet L.         | 3 Pivots             | 100305 | 212       |            |               | 379.20 | 39.00       |                 | 120.23          |                  |                     | 1929 Jul 15          | Mar - 1 Nov     | 28 34 16           | Supplemental with 71-1453                         |
| Reber, Mario C. and Sherri S.           | All                  | 100341 | 306       |            |               | 80.00  | 20.00       |                 | 118.88          |                  |                     | 1922 Jun 23          | 15 Mar - 1 Nov  | 28 34 16           |   |
| Reber, Mario C. and Sherri S.           | All                  | 100341 | 1351      |            |               | 80.00  | 20.00       |                 | 109.25          |                  |                     | 1945 Nov 23          | 15 Mar - 1 Nov  | 28 34 16           |   |
| Reber, Mario C. and Sherri S.           | All                  | 100341 | 1414      |            |               | 24.50  | 6.00        |                 |                 |                  |                     | 1949 Aug 22          | 15 Mar - 1 Nov  | 28 34 16           | 305 Stock water                                   |
| Reber, Mario C. and Sherri S.           | All                  | 100341 | 1798      |            |               | 240.00 | 60.00       |                 |                 |                  |                     | 1945 Aug 27          | 15 Mar - 1 Nov  | 28 34 16           |   |
| Reber, Mario C. and Sherri S.           | All                  | 100341 | 1865      |            |               | 400.00 | 100.00      |                 | 348.36          |                  |                     | 1946 Mar 14          | 15 Mar - 1 Nov  | 28 34 16           |   |
|   |                      |        |           |            |               | 323.50 |             |                 | 24.86           |                  |                     |                      |                 |                    |   |
| Stehnel, Heber R. and Ida Merle M.      | Heber's              | 100341 | 1411      |            |               | 153.00 | 125.62      |                 |                 |                  |                     | 1944 Jun 12          | 15 Mar - 15 Oct | 31 35 16           | 2 Owners - 60278 = 1411, 1862, 2399 - 153 Total A |



| Account Owner/Entity Name      | Field Name      | Acct # | 71 Series | Temp Transfer | Acres  | Legal Acres | *Total Legal Ac | Acres Irrigated | *Total Irrigated | *Over/Under Acreage | Priority Year Mo | Day | Period Of Use      | Place of Use S T R                      |
|--------------------------------|-----------------|--------|-----------|---------------|--------|-------------|-----------------|-----------------|------------------|---------------------|------------------|-----|--------------------|---|
| Reber, Kirby Shawn             | Horse Pasture   | 100286 | 4085      |               | 41.48  | 10.37       | 476.50          | 44.42           | 473.98           | -2.52               | 1956             | Jan | 19 1 Apr - 31 Oct  | 4 36 15                                 |
| Reber, Kirby Shawn             | Horse Pasture   | 100286 | 4351      |               | 72.00  | 18.00       |                 |                 |                  |                     | 1939             | Jan | 20 1 Apr - 31 Oct  | 4 36 15                                 |
|                                | Surface         |        |           |               |        |             | 44.37           |                 | 44.42            | 0.05                |                  |     |                    | NC Surface                              |
| Reber, Kirby Shawn             | Norman Pivots   | 100286 | 730       |               | 440.00 | 110.00      |                 | 31.18           |                  |                     | 1939             | Jan | 20 1 Apr - 31 Oct  | 16 35 15                                |
|                                |                 |        |           |               |        |             | 110.00          | 70.33           | 101.51           | -8.49               |                  |     |                    |   |
| Reber, Kirby Shawn             | Stewes, Bobs &  | 100286 | 153       |               | 160.00 | 40.00       |                 | 119.87          |                  |                     | 1952             | Nov | 21 1 Apr - 31 Oct  | 28 35 15                                |
| Reber, Kirby Shawn             | Stewes, Bobs &  | 100286 | 156       |               | 278.52 | 69.63       |                 | 122.16          |                  |                     | 1956             | Jan | 19 1 Apr - 31 Oct  | 28 35 15                                |
| Reber, Kirby Shawn             | Stewes, Bobs &  | 100286 | 225       |               | 117.76 | 29.44       |                 | 120.74          |                  |                     | 1950             | Dec | 21 1 Apr - 31 Oct  | 28 35 15                                |
| Reber, Kirby Shawn             | Stewes, Bobs &  | 100286 | 1236      |               | 317.60 | 39.70       |                 |                 |                  |                     | 1944             | Jul | 25 1 Apr - 31 Oct  | 28 35 15                                |
| Reber, Kirby Shawn             | Stewes, Bobs &  | 100286 | 1238      |               | 590.40 | 147.60      |                 |                 |                  |                     | 1937             | Jul | 31 1 Apr - 31 Oct  | 28 35 15                                |
| Reber, Kirby Shawn             | Stewes, Bobs &  | 100286 | 1925      |               | 0.00   | 39.70       |                 |                 | 362.77           | -3.30               | 1944             | Jul | 25 1 Apr - 31 Oct  | 28 35 15                                |
|                                |                 |        |           |               |        |             | 366.07          |                 |                  |                     |                  |     |                    | See 71-1236 a/f                         |
| CML Metals Corp. (Palladon)    | Tony Pivot      | 100221 | 1181      |               | 499.84 | 17.95       |                 | 104.45          |                  |                     | 1945             | Jan | 8 15 Mar - 1 Nov   | 33 35 15                                |
| CML Metals Corp. (Palladon)    | Tony Pivot      | 100221 | 1197      |               | 330.19 | 82.55       |                 |                 | 104.45           | 3.95                | 1946             | Apr | 10 15 Mar - 1 Nov  | 33 35 15                                |
|                                | Totals          |        |           |               |        |             | 620.94          |                 | 613.15           | -7.79               |                  |     |                    |   |
| S & B Farms                    | Home            | 100203 | 1220      |               | 304.19 | 60.09       |                 | 59.57           | 59.57            | -0.52               | 1944             | Jul | 3 15 Mar - 15 Oct  | 16 35 16                                |
|                                | Totals          |        |           |               |        |             | 60.09           |                 | 59.57            |                     |                  |     |                    | 16 4 Stock water - Total for # 76 Acres |
| Stahell Farms LLC              | Lateral & Gardn | 100273 | 167       |               | 17.13  | 4.28        |                 | 75.26           |                  |                     | 1917             | May | 12 15 Mar - 1 Nov  | 29 31 32 36 16                          |
| Stahell Farms LLC              | Lateral & Gardn | 100273 | 169       |               | 32.00  | 33.00       |                 | 70.59           |                  |                     | 1942             | May | 12 15 Mar - 1 Nov  | 29 31 32 36 16                          |
| Stahell Farms LLC              | Lateral & Gardn | 100273 | 1594      |               | 28.04  | 7.01        |                 | 236.65          |                  |                     | 1948             | Oct | 7 15 Mar - 1 Nov   | 29 31 32 36 16                          |
| Stahell Farms LLC              | Lateral & Gardn | 100273 | 1901      |               | 594.00 | 148.50      |                 |                 |                  |                     | 1941             | Apr | 1 15 Mar - 1 Nov   | 29 31 32 36 16                          |
| Stahell Farms LLC              | Lateral & Gardn | 100273 | 1903      |               | 44.98  | 11.25       |                 |                 |                  |                     | 1941             | Apr | 1 15 Mar - 1 Nov   | 29 31 32 36 16                          |
| Stahell Farms LLC              | Lateral & Gardn | 100273 | 3078      |               | 298.40 | 74.60       |                 |                 |                  |                     | 1942             | May | 12 15 Mar - 1 Nov  | 29 31 32 36 16                          |
| Stahell Farms LLC              | Lateral & Gardn | 100273 | 3331      |               | 101.60 | 25.40       |                 |                 |                  |                     | 1942             | Feb | 11 15 Mar - 1 Nov  | 29 31 32 36 16                          |
| Stahell Farms LLC              | Lateral & Gardn | 100273 | 3335      |               | 120.00 | 30.00       |                 |                 |                  |                     | 1946             | Mar | 21 15 Mar - 1 Nov  | 29 31 32 36 16                          |
|                                | Totals          |        |           |               |        |             | 334.04          |                 | 382.50           | 48.46               |                  |     |                    |   |
| Stahell Farms LLC              | Pivots 1,2,3    | 100273 | 1232      |               | 295.41 | 73.85       |                 | 138.44          |                  |                     | 1945             | Sep | 18 15 Mar - 31 Oct | 8 17 36 16                              |
| Stahell Farms LLC              | Pivots 1,2,3    | 100273 | 1257      |               | 747.22 | 186.81      |                 | 141.28          |                  |                     | 1945             | May | 29 15 Mar - 31 Oct | 8 17 36 16                              |
| Stahell Farms LLC              | Pivots 1,2,3    | 100273 | 1864      |               | 0.00   | 0.00        |                 | 136.74          |                  |                     | 1945             | May | 29 15 Mar - 31 Oct | 8 17 36 16                              |
| Stahell Farms LLC              | Pivots 1,2,3    | 100273 | 2960      |               | 473.40 | 118.35      |                 |                 |                  |                     | 1942             | Feb | 11 15 Mar - 31 Oct | 8 17 36 16                              |
| Stahell Farms LLC              | Pivots 1,2,3    | 100273 | 3121      |               | 80.00  | 20.00       |                 |                 |                  |                     | 1947             | Mar | 4 15 Mar - 31 Oct  | 8 17 36 16                              |
| Stahell Farms LLC              | Pivots 1,2,3    | 100273 | 3283      |               | 256.17 | 64.04       |                 |                 |                  |                     | 1941             | Jan | 16 15 Mar - 31 Oct | 8 17 36 16                              |
|                                | Totals          |        |           |               |        |             | 463.05          |                 | 416.46           | -46.59              |                  |     |                    | Total for right is 73.85 acres          |
| Stahell, Steve R. and Janet H. | Wash & Barlow   | 100340 | 980       |               | 185.60 | 46.40       |                 | 38.10           |                  |                     | 1944             | Dec | 13 15 Mar - 1 Nov  | 1 37 17                                 |
| Stahell, Steve R. and Janet H. | Wash & Barlow   | 100340 | 1155      |               | 62.40  | 15.60       |                 | 108.60          |                  |                     | 1952             | Feb | 5 15 Mar - 1 Nov   | 1 37 17                                 |
| Stahell, Steve R. and Janet H. | Wash & Barlow   | 100340 | 1973      |               | 92.52  | 23.00       |                 |                 |                  |                     | 1945             | Mar | 9 15 Mar - 1 Nov   | 1 37 17                                 |
| Stahell, Steve R. and Janet H. | Wash & Barlow   | 100340 | 3377      |               | 80.00  | 20.00       |                 |                 |                  |                     | 1946             | Mar | 21 15 Mar - 1 Nov  | 1 37 17                                 |
|                                | Surface         |        |           |               |        |             | 173.40          |                 | 146.70           | -26.70              |                  |     |                    | ER&C Surface - 1948 Shares - 130 acres  |
| Cody Stahell                   | Surface         |        |           |               |        |             | 61.60           |                 | 55.27            | -6.33               |                  |     |                    | ER&C Surface - 1948 Shares - 130 acres  |
|                                | Totals          |        |           |               |        |             | 1032.09         |                 | 1000.93          | -31.16              |                  |     |                    |   |
| Stringham, Lyle and Barbara    | Home            | No     | 5043      |               | 1.00   | 0.25        |                 | 6.02            |                  |                     | 1938             | Aug | 1 1 Apr - 31 Oct   | 25 35 17                                |
| Stringham, Lyle and Barbara    | Home            | No     | 5241      |               | 11.11  | 2.78        |                 |                 | 6.02             | 2.99                | 1941             | Jan | 2 1 Apr - 31 Oct   | 25 35 17                                |



| Account Owner/Entity Name                 | Field Name     | Acct # | WtrRight # | Temp Transfer | Acres  | Legal Acres | *Total Legal Ac | Acres Irrigated | *Total Irrigated | *Over/Under Acreage | Priority Year | Priority Mo | Priority Day | Period Of Use   | Place of Use | Notes |                        |
|---|----------------|--------|------------|---------------|--------|-------------|-----------------|-----------------|------------------|---------------------|---------------|-------------|--------------|-----------------|--------------|-------|------------------------|
|   |                |        | 71 Series  |               | Feet   | Acres       |                 |                 |                  |                     | Year          | Mo          | Day          | Of Use          | S            | T     | R                      |
| T. W. Jones and Sons                      | NC1-4 & Church | 100246 | 370        |               | 22.19  | 5.55        |                 | 127.48          |                  |                     | 1917          | Jul         |              | 1 Apr - 31 Oct  | 4,5.6        | 36    | 15                     |
| T. W. Jones and Sons                      | NC1-4 & Church | 100246 | 851        |               | 160.00 | 40.00       |                 | 127.61          |                  |                     | 1942          | Jun         |              | 16 Apr - 31 Oct | 4,5.6        | 36    | 15                     |
| T. W. Jones and Sons                      | NC1-4 & Church | 100246 | 1153       |               | 198.80 | 49.70       |                 | 127.93          |                  |                     | 1953          | Oct         |              | 13 Apr - 31 Oct | 4,5.6        | 36    | 15                     |
| T. W. Jones and Sons                      | NC1-4 & Church | 100246 | 1875       |               | 160.00 | 40.00       |                 | 127.50          |                  |                     | 1942          | Jun         |              | 16 Apr - 31 Oct | 4,5.6        | 36    | 15                     |
| T. W. Jones and Sons                      | NC1-4          | 100246 | 3221       |               | 80.00  | 20.00       |                 | 40.51           |                  |                     | 1946          | Mar         |              | 7 Apr - 31 Oct  | 4,5.6        | 36    | 15                     |
| T. W. Jones and Sons                      | NC #3          | 100246 | 3750       |               | 162.00 | 40.50       |                 |                 |                  |                     | 1945          | Mar         |              | 11 Apr - 31 Oct | 4,5.6        | 36    | 15                     |
| T. W. Jones and Sons                      | NC #3          | 100246 | 3751       |               | 377.60 | 94.40       |                 |                 |                  |                     | 1943          | Sep         |              | 16 Apr - 31 Oct | 4,5.6        | 36    | 15                     |
| T. W. Jones and Sons                      | NC #3          | 100246 | 3752       |               | 73.86  | 18.47       |                 |                 |                  |                     | 1945          | Jan         |              | 25 Apr - 31 Oct | 4,5.6        | 36    | 15                     |
| Clark, Craig A.                           | NC1-4 & Church | 100246 | 4262       |               | 19.00  | 4.75        |                 |                 |                  |                     | 1958          | May         |              | 7 Apr - 31 Oct  | 4,5.6        | 36    | 15                     |
| T. W. Jones and Sons                      | NC1-4 & Church | 100246 | 4263       |               | 48.00  | 12.00       |                 |                 |                  |                     | 1944          | Apr         |              | 12 Apr - 31 Oct | 4,5.6        | 36    | 15                     |
| Susan Raquel Ursomartso, Antonia and      | Church         | 100246 | 4482       |               | 182.80 | 45.70       |                 |                 |                  |                     | 1945          | Apr         |              | 12 Apr - 31 Oct | 4,5.6        | 36    | 15                     |
| T. W. Jones and Sons                      |                |        | Surface    |               |        | 180.00      | 551.06          |                 | 551.03           | -0.03               |               |             |              |                 |              |       | NC Surface @ 400 acres |
| T. W. Jones and Sons                      | Tullis Pivot   |        | Surface    |               |        | 220.00      | 220.00          | 90.27           | 90.27            | -129.73             |               |             |              |                 |              |       | NC Surface @ 400 acres |
| T. W. Jones and Sons                      | Pivot 1-2      | 100246 | 216        |               | 25.87  | 0.51        |                 | 123.42          |                  |                     | 1920          | Jul         |              | 11 Mar - 1 Nov  | 15,21,21     | 36    | 16                     |
| T. W. Jones and Sons                      | Pivot 1-6      | 100246 | 368        |               | 240.00 | 60.00       |                 | 125.77          |                  |                     | 1940          | Nov         |              | 23 Mar - 1 Nov  | 18,19,20     | 36    | 16                     |
| T. W. Jones and Sons                      | Pivot 1-6      | 100246 | 406        |               | 100.00 | 100.00      |                 | 125.92          |                  |                     | 1948          | Nov         |              | 23 Mar - 1 Nov  | 18,19,20     | 36    | 16                     |
| T. W. Jones and Sons                      | Pivot 1-6      | 100246 | 591        |               | 80.00  | 80.00       |                 | 122.10          |                  |                     | 1944          | Apr         |              | 12 Mar - 1 Nov  | 18,19,20     | 36    | 16                     |
| T. W. Jones and Sons                      | Pivot 1-6      | 100246 | 940        |               | 478.00 | 119.50      |                 | 125.58          |                  |                     | 1945          | Mar         |              | 11 Mar - 1 Nov  | 18,19,20     | 36    | 16                     |
| T. W. Jones and Sons                      | Pivot 1-6      | 100246 | 1045       |               | 320.00 | 80.00       |                 | 124.83          |                  |                     | 1945          | Jan         |              | 25 Mar - 1 Nov  | 18,19,20     | 36    | 16                     |
| T. W. Jones and Sons                      | Pivot 1-6      | 100246 | 1046       |               | 0.50   | 0.50        |                 |                 |                  |                     | 1920          | Jul         |              | 11 Mar - 1 Nov  | 18,19,20     | 36    | 16                     |
| T. W. Jones and Sons                      | Pivot 1-6      | 100246 | 1219       |               | 160.00 | 40.00       |                 |                 |                  |                     | 1945          | Mar         |              | 5 Mar - 1 Nov   | 18,19,20     | 36    | 16                     |
| T. W. Jones and Sons                      | Pivot 1-6      | 100246 | 1230       |               | 342.40 | 85.60       |                 |                 |                  |                     | 1943          | Dec         |              | 17 Mar - 1 Nov  | 18,19,20     | 36    | 16                     |
| T. W. Jones and Sons                      | Pivot 1-6      | 100246 | 1252       |               | 80.00  | 80.00       | 746.11          |                 | 747.62           | 1.51                |               |             |              | 6 Mar - 1 Nov   | 18,19,20     | 36    | 16                     |
| T. W. Jones and Sons                      | Pivot 1-6      | 100246 | 1878       |               |        |             |                 |                 |                  |                     | 1944          | Apr         |              | 12 Mar - 1 Nov  | 18,19,20     | 36    | 16                     |
| Totals                                    |                |        |            |               |        |             | 1517.17         |                 | 1388.92          | -128.25             |               |             |              |                 |              |       |                        |
| Terry, Fenton J & Ilona A                 | Home           | 100201 | 5307       | a38696        | 119.00 | 29.75       |                 | 7.01            |                  |                     | 1930          | Jul         |              | 8 Mar - 1 Nov   | 25           | 36    | 17                     |
| Terry, Fenton J & Ilona A                 | Home           | 100201 | 5028       | a38696        | 1.00   | 0.25        |                 | 72.42           |                  |                     | 1930          | Jul         |              | 8 Mar - 1 Nov   | 25           | 36    | 17                     |
| Fenton J. and Ilona Terry Trust           | Home           | 100201 | 35         | a38696        | 17.00  | 4.01        |                 | 3.06            |                  |                     | 1930          | Jul         |              | 8 Mar - 1 Nov   | 11           | 37    | 17                     |
|   | Home           |        | Surface    |               |        | 64          | 98.01           |                 | 82.49            | -15.52              |               |             |              |                 |              |       | ER&C Surface           |
| Tullis, John & Jim                        | All            | 100244 | 3360       |               | 148.00 | 37.00       |                 | 46.18           |                  |                     | 1944          | Nov         |              | 14 Mar - 1 Nov  | 9,16         | 36    | 15                     |
| Tullis, John & Jim                        | All            | 100244 | 3426       |               | 80.00  | 20.00       |                 | 6.46            |                  |                     | 1941          | Jan         |              | 16 Mar - 1 Nov  | 9,16         | 36    | 15                     |
|   |                |        | Surface    |               |        | 129.00      | 186.00          | 126.99          | 179.63           | -6.37               |               |             |              |                 |              |       | NC Surface 707 shares  |
| Randall, Susan                            | Pivot 1 & 2    | 100199 | 715        |               | 95.56  | 23.89       |                 |                 |                  |                     | 1919          |             |              | 15 Mar - 1 Nov  | 33           | 35    | 16                     |
| Charles and Juliette Twitchell Living Tru | Pivot 1 & 2    | 100199 | 1816       |               | 457.20 | 114.30      |                 | 86.05           |                  |                     | 1945          | Sep         |              | 14 Mar - 1 Nov  | 33           | 35    | 16                     |
| Charles and Juliette Twitchell Living Tru | Pivot 1 & 2    | 100199 | 4143       |               | 120.00 | 30.00       |                 | 119.19          |                  |                     | 1945          | Apr         |              | 17 Mar - 1 Nov  | 33           | 35    | 16                     |
| Charles and Juliette Twitchell Living Tru | Pivot 1 & 2    | 100199 | 4288       |               | 103.00 | 25.75       |                 |                 | 205.24           | 11.30               |               |             |              | 15 Mar - 1 Nov  | 33           | 35    | 16                     |
| Charles and Juliette Twitchell Living Tru | Zukerman       | 100199 | 3072       |               | 597.20 | 149.30      |                 | 137.79          | 137.79           | -11.51              |               |             |              | 15 Mar - 1 Nov  | 20           | 36    | 16                     |
| Totals                                    |                |        |            |               |        |             | 343.24          |                 | 343.03           | -0.21               |               |             |              |                 |              |       |                        |
| Holt, Gary E. and Joyce E.                | Home           | 100200 | 4899       |               | 6.00   | 1.50        |                 |                 |                  |                     | 1927          | Apr         |              | 1 Mar - 1 Nov   | 25           | 35    | 17                     |
| Gardner, Melvin H. and Belva H.           | Whitehaw's     | 100233 | 111        |               | 8.80   | 2.20        |                 |                 |                  |                     | 1944          | Nov         |              | 14 Mar - 1 Nov  | 25           | 35    | 17                     |
| Gardner, Melvin H. and Belva H.           | Whitehaw's     | 100233 | 1343       |               | 15.35  | 3.84        |                 |                 |                  |                     | 1944          | Nov         |              | 14 Mar - 1 Nov  | 25           | 35    | 17                     |
| Gardner, Melvin H. and Belva H.           | Whitehaw's     | 100233 | 1915       |               | 12.85  | 3.21        |                 |                 |                  |                     | 1944          | Nov         |              | 14 Mar - 1 Nov  | 25           | 35    | 17                     |
| Whitehaw, Richard C. and Stefanie H.      | All            | 100200 | 59         |               | 1.00   | 0.25        |                 |                 |                  |                     | 1927          | Sep         |              | 1 Apr - 31 Oct  | 36           | 35    | 17                     |
| Whitehaw Inc.                             | All            | 100200 | 944        |               | 640.00 | 160.00      |                 | 30.15           |                  |                     | 1945          | Mar         |              | 1 Apr - 31 Oct  | 31           | 35    | 16                     |
| Whitehaw Inc.                             | All            | 100200 | 1178       |               | 400.02 | 100.01      |                 | 191.67          |                  |                     | 1956          | Dec         |              | 22 Apr - 31 Oct | 31           | 35    | 16                     |
| Whitehaw Inc.                             | All            | 100200 | 1273       |               | 396.40 | 99.10       |                 | 137.82          |                  |                     | 1945          | Aug         |              | 29 Apr - 31 Oct | 31           | 35    | 16                     |



| Account Owner/Entity Name            |              | Field Name | Acct # | WtrRight # | Temp Transfer | Acres  | Legal Acres | *Total Legal Ac | Acres Irrigated | *Total Irrigated | *Over/Under Acreage | Priority Year | Mo  | Day | Period Of Use   | Place of Use | Notes |    |  |
|--------------------------------------|--------------|------------|--------|------------|---------------|--------|-------------|-----------------|-----------------|------------------|---------------------|---------------|-----|-----|-----------------|--------------|-------|----|--|
|                                      |              |            |        | 71         |               | Feet   |             |                 |                 |                  |                     | Year          |     |     |                 | S            | T     | R  |  |
| Whitelaw Inc.                        | All          |            | 100200 | 2654       |               | 3.72   | 0.93        |                 | 138.97          |                  |                     | 1945          | Aug | 17  | 1 Apr - 31 Oct  | 31           | 35    | 16 |  |
| Whitelaw Inc.                        | All          |            | 100200 | 3104       |               | 18.00  | 4.50        |                 |                 |                  |                     | 1945          | Oct | 19  | 1 Apr - 31 Oct  | 31           | 35    | 16 |  |
| Whitelaw, Richard C. and Stefanie H. | All          |            | 100200 | 3253       |               | 1.57   | 0.28        |                 |                 |                  |                     | 1956          | Dec | 27  | 1 Apr - 31 Oct  | 36           | 35    | 17 | 1 Domestic   |
| Whitelaw Inc.                        | All          |            | 100200 | 3272       |               | 8.00   | 2.00        |                 |                 |                  |                     | 1945          | Dec | 18  | 1 Apr - 31 Oct  | 31           | 35    | 16 |  |
| Pace, Brooks                         | All          |            | 100200 | 3506       | 138996        | 40.00  | 10.00       |                 |                 |                  |                     | 1927          | Apr | 1   | 15 Mar - 1 Nov  | 12           | 37    | 14 |  |
| Whitelaw Inc.                        | All          |            | 100200 | 3768       |               | 5.00   | 1.25        |                 |                 |                  |                     | 1939          | Jan | 20  | 1 Apr - 31 Oct  | 31           | 35    | 16 |  |
| Whitelaw Inc.                        | All          |            | 100200 | 4167       |               | 23.48  | 5.87        |                 |                 |                  |                     | 1945          | Jun | 16  | 1 Apr - 31 Oct  | 31           | 35    | 16 |  |
| Whitelaw Inc.                        | All          |            | 100200 | 4291       |               | 26.68  | 6.67        |                 |                 |                  |                     | 1944          | Jan | 17  | 1 Apr - 31 Oct  | 31           | 35    | 16 |  |
| Whitelaw Inc.                        | All          |            | 100200 | 4292       |               | 25.40  | 6.35        |                 |                 |                  |                     | 1945          | Aug | 17  | 1 Apr - 31 Oct  | 31           | 35    | 16 |  |
| Whitelaw Inc.                        | All          |            | 100200 | 4300       |               | 6.00   | 1.50        |                 |                 |                  |                     | 1923          |     |     | 1 Apr - 31 Oct  | 31           | 35    | 16 |  |
| Whitelaw Inc.                        | All          |            | 100200 | 4304       |               | 1.00   | 0.25        |                 |                 |                  |                     | 1945          | Apr | 12  | 1 Apr - 31 Oct  | 31           | 35    | 16 |  |
| Whitelaw Inc. Richard Whitelaw       | All          |            | 100200 | 4324       |               | 69.75  | 17.44       |                 |                 |                  |                     | 1926          | Dec | 27  | 1 Apr - 31 Oct  | 31           | 35    | 16 |  |
| Whitelaw, Richard C. and Stefanie H. | All          |            | 100200 | 4380       |               | 1.59   | 0.40        |                 |                 |                  |                     | 1945          | Aug | 17  | 15 Mar - 15 Oct | 31,32        | 35    | 16 | 2 Owners   |
| Bushar Family Trust                  | All          |            | 100200 | 4382       |               | 2.67   | 0.67        |                 |                 |                  |                     | 1944          | Jan | 17  | 1 Apr - 31 Oct  | 31           | 35    | 16 |  |
| Whitelaw Inc.                        | All          |            | 100200 | 4389       |               | 13.32  | 3.33        |                 |                 |                  |                     | 1945          | Aug | 17  | 1 Apr - 31 Oct  | 31           | 35    | 16 |  |
| Whitelaw Inc.                        | All          |            | 100200 | 4409       |               | 16.80  | 4.20        |                 |                 |                  |                     | 1945          | Aug | 17  | 1 Apr - 31 Oct  | 31           | 35    | 16 |  |
| Whitelaw Inc.                        | All          |            | 100200 | 4448       |               | 160.20 | 40.05       |                 |                 |                  |                     | 1945          | Aug | 17  | 1 Apr - 31 Oct  | 31           | 35    | 16 | 3 Owners, Bushar                                     |
| Guest, Donald R.                     | All          |            | 100200 | 4550       |               | 17.50  | 4.38        |                 |                 |                  |                     | 1929          |     |     | 1 Apr - 31 Oct  | 31           | 35    | 16 |  |
| Whitelaw Inc.                        | All          |            | 100200 | 4642       |               | 51.00  | 12.75       |                 |                 |                  |                     | 1960          | Jan | 15  | 1 Apr - 31 Oct  | 31           | 35    | 16 |  |
| Whitelaw Inc.                        | All          |            | 100200 | 4658       |               | 1.00   | 0.25        |                 |                 |                  |                     | 1944          | Apr | 12  | 1 Apr - 31 Oct  | 31           | 35    | 16 |  |
| Whitelaw Inc.                        | All          |            | 100200 | 4732       |               | 9.00   | 2.25        |                 |                 |                  |                     | 1944          | Apr | 12  | 1 Apr - 31 Oct  | 31           | 35    | 16 |  |
| Whitelaw Inc.                        | All          |            | 100200 | 4762       |               | 1.00   | 0.25        |                 |                 |                  |                     | 1900          |     |     | 1 Apr - 31 Oct  | 31           | 35    | 16 |  |
| Whitelaw Inc.                        | All          |            | 100200 | 4806       |               | 8.68   | 2.17        |                 |                 |                  |                     | 1947          | Mar | 3   | 1 Apr - 31 Oct  | 31           | 35    | 16 |  |
| Whitelaw Inc.                        | All          |            | 100200 | 4996       |               | 2.40   | 0.60        |                 |                 |                  |                     | 1929          |     |     | 1 Apr - 31 Oct  | 31           | 35    | 16 |  |
| Whitelaw Inc.                        | All          |            | 100200 | 4997       |               | 11.60  | 2.90        |                 |                 |                  |                     | 1931          |     |     | 1 Apr - 31 Oct  | 31           | 35    | 16 |  |
| Whitelaw Inc.                        | All          |            | 100200 | 5000       |               | 10.50  | 2.63        |                 |                 |                  |                     | 1929          |     |     | 1 Apr - 31 Oct  | 31           | 35    | 16 |  |
|                                      |              |            |        |            |               |        |             | 503.96          |                 | 498.61           | -5.35               |               |     |     |                 |              |       |    |  |
| Wilson, Morley                       | Cabin        |            | 100317 | 4793       |               | 20.00  | 4.87        |                 | 4.58            | 4.58             | -0.29               | 1927          | May | 5   | 1 Apr - 31 Oct  | 17           | 37    | 17 | 2 Stock water - 1 Domestic                           |
| Wood, Alma LaMont                    | Home         |            | 100260 | 205        |               | 76.32  | 19.08       |                 | 89.09           |                  |                     | 1932          |     |     | 15 Mar - 1 Nov  | 22           | 33    | 16 |  |
| Wood, Alma LaMont                    | Home         |            | 100260 | 1014       |               | 80.00  | 20.00       |                 |                 |                  |                     | 1944          | Dec | 19  | 1 Apr - 31 Oct  | 22           | 33    | 16 |  |
| Many Owners                          | Home         |            | 100260 | 1089       | 38956         | 78.50  | 1.50        |                 |                 |                  |                     | 1946          | Feb | 21  | 15 Mar - 1 Nov  | 3            | 35    | 16 | 10 Owners - Total for Right # is 19.63 Acres - Big C |
| Many Owners                          | Home         |            | 100260 | 1193       | 38956         | 60.55  | 1.50        |                 |                 |                  |                     | 1956          | Dec | 27  | 15 Mar - 1 Nov  | 4            | 36    | 16 | 24 Owners - Total for Right # is 15.14 Acres - Big C |
| Wood, Alma LaMont                    | Home         |            | 100260 | 1366       |               | 240.00 | 60.00       |                 |                 | 89.09            | -12.99              | 1944          | Dec | 19  | 1 Apr - 31 Oct  | 22           | 33    | 16 |  |
| Janice C. Woods Trustee              | Canon Pivot  |            | 100264 | 1198       |               | 371.13 | 92.78       |                 |                 |                  |                     | 1946          | Feb | 19  | 1 Mar - 1 Nov   | 7,8          | 35    | 17 |  |
| Woods, Kevin M. and Janalee A        | Canon Pivot  |            | 100264 | 4907       |               | 74.00  | 18.50       |                 | 126.36          |                  | 15.08               | 1944          | Jan | 20  | 15 Mar - 1 Nov  | 31           | 34    | 16 |  |
|                                      |              |            |        |            |               |        |             | 111.28          |                 | 126.36           |                     |               |     |     |                 |              |       |    |  |
| Woods, Kevin M. and Janalee A        | Cellar Pivot |            | 100264 | 3451       |               | 154.00 | 38.50       |                 | 123.38          |                  |                     | 1946          | Feb | 13  | 15 Mar - 1 Nov  | 7            | 35    | 17 |  |
| Woods, Kevin M. and Janalee A        | Cellar Pivot |            | 100264 | 3557       |               | 83.20  | 20.80       |                 |                 |                  |                     | 1944          | Jan | 20  | 15 Mar - 1 Nov  | 7            | 35    | 17 |  |
| Woods, Kevin M. and Janalee A        | Cellar Pivot |            | 100264 | 4388       |               | 62.52  | 15.63       |                 |                 |                  |                     | 1956          | Dec | 22  | 1 Apr - 31 Oct  | 22,23,24     | 33    | 16 |  |
| Janice L. Woods Trust                | Cellar Pivot |            | 100264 | 4559       |               | 2.00   | 0.50        |                 |                 |                  |                     | 1944          | Apr | 12  | 1 Apr - 31 Oct  | 28           | 35    | 16 |  |
| Woods, Kevin M. and Janalee A        | Cellar Pivot |            | 100264 | 4906       |               | 182.00 | 45.50       |                 |                 | 123.38           | 2.45                | 1944          | Jan | 20  | 15 Mar - 1 Nov  | 31           | 34    | 16 |  |
| Many Owners/Leavitt                  | Leavitt      |            | 100312 | 1184       |               | 185.00 | 46.25       |                 | 53.61           | 53.61            | 7.36                | 1946          | Feb | 13  | 15 Mar - 1 Nov  | 4            | 35    | 17 | 23 Owners  |
| Woods, Kevin M. and Janalee A        | West Pivot   |            | 100264 | 362        |               | 396.80 | 99.20       |                 | 133.28          |                  |                     | 1941          | Mar | 17  | 15 Mar - 1 Nov  | 7            | 35    | 17 |  |
| Woods, Kevin M. and Janalee A        | West Pivot   |            | 100264 | 3755       |               | 81.60  | 20.40       |                 |                 |                  |                     | 1946          | Feb | 13  | 15 Mar - 1 Nov  | 7            | 35    | 17 |  |
| Woods, Kevin M. and Janalee A        | West Pivot   |            | 100264 | 4905       |               | 52.04  | 13.01       |                 |                 | 133.28           | 0.67                | 1944          | Jan | 20  | 15 Mar - 1 Nov  | 31           | 34    | 16 |  |
| Woods, Kevin M. and Janalee A        | Wilson Pivot |            | 100264 | 1180       |               | 382.00 | 95.50       |                 | 124.16          |                  |                     | 1946          | Feb | 13  | 1 Apr - 31 Oct  | 33           | 34    | 17 |  |
| Woods, Kevin M. and Janalee A        | Wilson Pivot |            | 100264 | 4387       |               | 81.60  | 20.40       |                 |                 |                  |                     | 1956          | Dec | 22  | 1 Apr - 31 Oct  | 33           | 34    | 17 |  |
| Woods, Kevin M. and Janalee A        | Wilson Pivot |            | 100264 | 4904       |               | 16.40  | 4.10        |                 |                 |                  |                     | 1946          | Feb | 13  | 1 Apr - 31 Oct  | 33           | 34    | 17 |  |
| Woods, Kevin M. and Janalee A        | Canon Pivot  |            | 100264 | 1803       |               | 119.96 | 29.99       |                 |                 |                  |                     | 1944          | Jan | 20  | 15 Mar - 1 Nov  | 31           | 34    | 16 |  |
| Copeland, Mary C                     | Leavitt      |            | 100312 | 3840       |               | 2.00   | 0.50        |                 | 150.49          | 124.16           | -26.33              | 1946          | Feb | 13  | 15 Mar - 1 Nov  | 4            | 35    | 17 |  |



| Account Owner/Entity Name   | Field Name | Acct # | WtrRight #<br>71 Series | Temp Transfer | Acres | Legal Acres | *Total Legal Ac | Acres Irrigated | *Total Irrigated | *Over/Under Acreage | Priority Year Mo Day | Period Of Use | Place of Use<br>S T R | Notes |
|---|------------|--------|-------------------------|---------------|-------|-------------|-----------------|-----------------|------------------|---------------------|----------------------|---------------|-----------------------|-------|
| Totals  |            |        |                         |               |       |             |                 |                 |                  |                     |                      |               |                       |       |
| 561.56  |            |        |                         |               |       |             |                 |                 |                  |                     |                      |               |                       |       |
| -0.77   |            |        |                         |               |       |             |                 |                 |                  |                     |                      |               |                       |       |
| 560.79  |            |        |                         |               |       |             |                 |                 |                  |                     |                      |               |                       |       |
| 79.85 Not counted in total  |            |        |                         |               |       |             |                 |                 |                  |                     |                      |               |                       |       |
| 27734.14  |            |        |                         |               |       |             |                 |                 |                  |                     |                      |               |                       |       |
| -202.64   |            |        |                         |               |       |             |                 |                 |                  |                     |                      |               |                       |       |
| 1299.56   |            |        |                         |               |       |             |                 |                 |                  |                     |                      |               |                       |       |
| 29033.70  |            |        |                         |               |       |             |                 |                 |                  |                     |                      |               |                       |       |
| 29033.70  |            |        |                         |               |       |             |                 |                 |                  |                     |                      |               |                       |       |
| Red=Over Watered Acres  |            |        |                         |               |       |             |                 |                 |                  |                     |                      |               |                       |       |
| Green=Excess Water  |            |        |                         |               |       |             |                 |                 |                  |                     |                      |               |                       |       |
| *This is not an all encompassing list of water rights in the Beryl Enterprise Area. This is the majority of the water rights that are used in irrigation. |            |        |                         |               |       |             |                 |                 |                  |                     |                      |               |                       |       |
| *This is not used or temp transferred this year. VVV  |            |        |                         |               |       |             |                 |                 |                  |                     |                      |               |                       |       |
| Dixie Escalante Rural Electric Associati  |            |        |                         |               |       |             |                 |                 |                  |                     |                      |               |                       |       |
| EDCOR   |            |        |                         |               |       |             |                 |                 |                  |                     |                      |               |                       |       |
| by Laub pivots  |            |        |                         |               |       |             |                 |                 |                  |                     |                      |               |                       |       |
| Many Owners   |            |        |                         |               |       |             |                 |                 |                  |                     |                      |               |                       |       |
| Taylor Family Trust   |            |        |                         |               |       |             |                 |                 |                  |                     |                      |               |                       |       |
| Gardner, Malin F. & Manilyn   |            |        |                         |               |       |             |                 |                 |                  |                     |                      |               |                       |       |
| Gardner, Melvin H. and Belva H.   |            |        |                         |               |       |             |                 |                 |                  |                     |                      |               |                       |       |
| Gardner, Melvin H. and Belva H.   |            |        |                         |               |       |             |                 |                 |                  |                     |                      |               |                       |       |
| Gardner, Melvin H. and Belva H.   |            |        |                         |               |       |             |                 |                 |                  |                     |                      |               |                       |       |
| Gardner, Melvin H. and Belva H.   |            |        |                         |               |       |             |                 |                 |                  |                     |                      |               |                       |       |
| Newcastle Development   |            |        |                         |               |       |             |                 |                 |                  |                     |                      |               |                       |       |
| Gardner, Melvin H. and Belva H.   |            |        |                         |               |       |             |                 |                 |                  |                     |                      |               |                       |       |
| Midway Enterprises Inc  |            |        |                         |               |       |             |                 |                 |                  |                     |                      |               |                       |       |
| Gardner, Melvin H. and Belva H.   |            |        |                         |               |       |             |                 |                 |                  |                     |                      |               |                       |       |
| Randall, Wade & Sharon  |            |        |                         |               |       |             |                 |                 |                  |                     |                      |               |                       |       |
| Unique Properties Inc.  |            |        |                         |               |       |             |                 |                 |                  |                     |                      |               |                       |       |
| Pettit, Edward John and Michelle R.   |            |        |                         |               |       |             |                 |                 |                  |                     |                      |               |                       |       |
| Park, Richard B.  |            |        |                         |               |       |             |                 |                 |                  |                     |                      |               |                       |       |
| *This is not used or temp transferred this year. ^^^  |            |        |                         |               |       |             |                 |                 |                  |                     |                      |               |                       |       |
| TOTAL ENTRIES=  |            |        |                         |               |       |             |                 |                 |                  |                     |                      |               |                       |       |
| Total Unique Entries=   |            |        |                         |               |       |             |                 |                 |                  |                     |                      |               |                       |       |
| Surface Water Entries=  |            |        |                         |               |       |             |                 |                 |                  |                     |                      |               |                       |       |
| 714   |            |        |                         |               |       |             |                 |                 |                  |                     |                      |               |                       |       |
| 674   |            |        |                         |               |       |             |                 |                 |                  |                     |                      |               |                       |       |
| 23  |            |        |                         |               |       |             |                 |                 |                  |                     |                      |               |                       |       |
| 225   |            |        |                         |               |       |             |                 |                 |                  |                     |                      |               |                       |       |
| Surface Acres From Listed >   |            |        |                         |               |       |             |                 |                 |                  |                     |                      |               |                       |       |
| Listed Underground Only >   |            |        |                         |               |       |             |                 |                 |                  |                     |                      |               |                       |       |
| Surface Only Acres from map NOT in spreadsheet >  |            |        |                         |               |       |             |                 |                 |                  |                     |                      |               |                       |       |
| All Acres Watered from Spreadsheet >  |            |        |                         |               |       |             |                 |                 |                  |                     |                      |               |                       |       |
| All Acres Watered taken from Map >  |            |        |                         |               |       |             |                 |                 |                  |                     |                      |               |                       |       |
| Tan=Repeating Water Right Number  |            |        |                         |               |       |             |                 |                 |                  |                     |                      |               |                       |       |
| Tan=Repeating Temp Number   |            |        |                         |               |       |             |                 |                 |                  |                     |                      |               |                       |       |



BERYL - ENTERPRISE

February 21, 2013

| NAME                 | REPRESENTING                                   | MAILING ADDRESS                  | PHONE #                 |
|----------------------|--|----------------------------------|-------------------------|
| 1. JARED MANNING     | WATER RIGHTS                                   |                                  | 538-7380 <sup>801</sup> |
| 2. MIKE SILVA        | WATER RIGHTS                                   |                                  | 538-7450 <sup>801</sup> |
| 3. Mike Brown        | Brown Farms                                    | 1920 W Center Beryl              | 435-691-2796            |
| 4. Mark Rubin        |  | Box 343 Enterprise 84722         | 435-691-2537            |
| 5. Brad Hulett       |  | Box 47 Newcastle 84756           | 435-691-5674            |
| 6. Richard Whitelaw  | Whitelaw Inc                                   | 319 N Braemar Cir Beryl UT       | 435-439-5435            |
| 7. Steve Jones       | T. W. Jones & Sons                             | 3224 So 1000 E Beryl UT          | 435-439-5449            |
| 8. Mason Jones       | T. W. Jones & Sons<br>New Castle Reservoir Co. | 3290 So 1000 E Beryl Utah 84724  | 435-439-5451            |
| 9. Kirby Bracken     | LHK Farms                                      | P.O. Box 485 Enterprise UT       | 435-231-1926            |
| 10. Sherwood Bracken | Bracken Farms                                  | P.O. Box 387 Enterprise UT 84725 | 435-228-2381            |
| 11. Frank W Nichols  | self   | 2045 N Main Cedar City UT        | 84721-4367012929        |
| 12. Brad Bowler      | L+B Farm + Cattle                              | P.O. Box 905 Enterprise, UT      | 435-632-9201            |
| 13. David Bosshardt  | Bosshardt Farms LC                             | 1466 W 2450 N Beryl UT           | 435-439-5272            |
| 14. La Del Lamb      | Lamb Properties                                | 3428 N. Beryl Hwy Beryl UT       | 435-439-5531            |
| 15. WAYNE FINEST     | AMPAC Corp.                                    | 10622 W 6400 N. Cedar City       | 435-865-5056            |
| 16. Nathan Moses     | Water Rights                                   | Box 506 Cedar City 84721         | 435-586-4231            |
| 17. Kurt Vest        | "  | "                                | "                       |
| 18. Donald Harsley   | Harsley FARM                                   | 6120 N 400 E Beryl UT            | 435-439-5459            |
| 19. James Greer      | Water Rights                                   | SLC, UT                          |                         |
| 20. Blake Bingham    | Water Rights                                   | SLC, UT                          | 801-538-7345            |



**BERYL - ENTERPRISE**  
**February 21, 2013 (continued)**

| NAME               | REPRESENTING         | MAILING ADDRESS                               | PHONE #      |
|--------------------|----------------------|---|--------------|
| 21. Cody Staheli   | Staheli Farms        | PO Box 40 Enterprise ut 84725                 | 435-979-5553 |
| 22. John Brown     | Brown Farms          | 2257 E 2400N Beryl UT                         | 435 691 0210 |
| 23. Heber Holt     | Hwayne Holt Farms LC | 395 south Hwy 18 Beryl UT 84714               | 435-439-5535 |
| 24. Shawn REBER    | Shawn REBER Farms    | Box 13 new castle ut 84756                    | 435-439-5266 |
| 25. Jason Bradshan | NRCs                 | 2390 W. Highway 56/14<br>Cedar City, UT 84720 | 586-2429     |
| 26.                |                      |   |              |
| 27.                |                      |   |              |
| 28.                |                      |   |              |
| 29.                |                      |   |              |
| 30.                |                      |   |              |
| 31.                |                      |   |              |
| 32.                |                      |   |              |
| 33.                |                      |   |              |
| 34.                |                      |   |              |
| 35.                |                      |   |              |
| 36.                |                      |   |              |
| 37.                |                      |   |              |
| 38.                |                      |   |              |
| 39.                |                      |   |              |
| 40.                |                      |   |              |



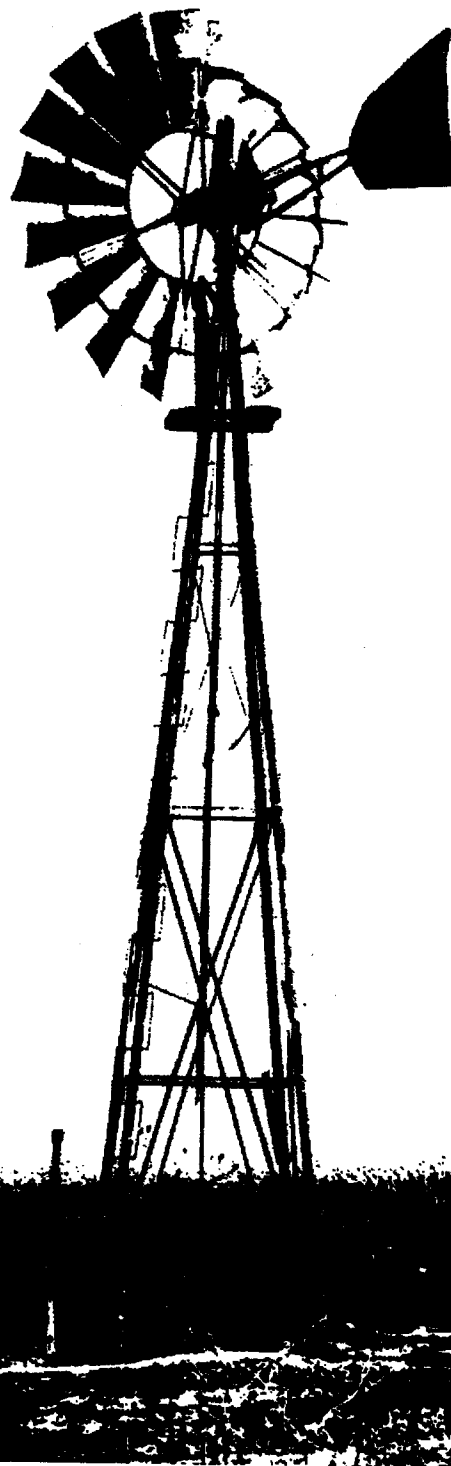
**GROUNDWATER  
CONDITIONS  
IN UTAH**

---

**SPRING OF 2013**

---

**COOPERATIVE INVESTIGATIONS  
REPORT NO. 54**



**UTAH DEPARTMENT OF NATURAL RESOURCES and  
UTAH DEPARTMENT OF ENVIRONMENTAL QUALITY**

**U.S. GEOLOGICAL SURVEY**



# **GROUNDWATER CONDITIONS IN UTAH, SPRING OF 2013**

By  
Carole B. Burden and others  
U.S. Geological Survey

Prepared by the U.S. Geological Survey  
in cooperation with the Utah Department of Natural Resources,  
Division of Water Rights, and  
Utah Department of Environmental Quality, Division of Water Quality

Published by the  
Utah Department of Natural Resources  
Cooperative Investigations Report No. 54  
2013



## Escalante Valley

### Beryl-Enterprise Area

By Howard K. Christiansen

The Beryl-Enterprise area covers about 800 square miles at the southern end of Escalante Valley, southeast of the Wah Wah Mountains in Iron County, and a small area in Washington County in the vicinity of the community of Enterprise (fig. 30). Groundwater occurs in unconsolidated basin-fill deposits in the valley.

Total estimated withdrawal of water from wells in the Beryl-Enterprise area in 2012 was about 91,000 acre-feet, which is 7,000 acre-feet more than in 2011 and 2,000 acre-feet more than the average annual withdrawal for 2002–2011 (tables 2 and 3).

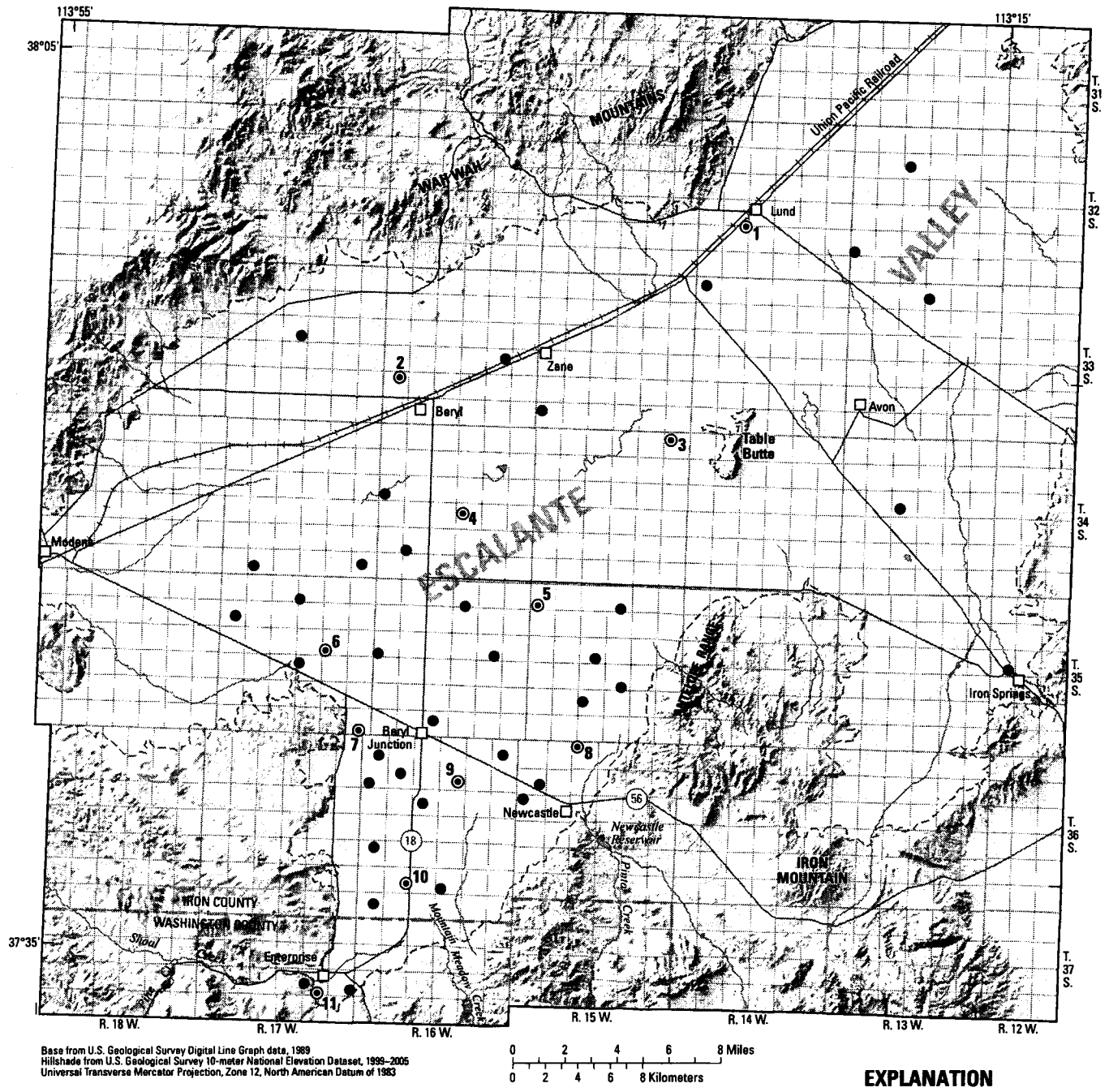
The location of wells in the Beryl-Enterprise area in which the water level was measured during March 2013 is shown in figure 30. The relation of the water level in selected observation wells to cumulative departure from average annual precipitation at Enterprise, to annual withdrawal from wells, and to concentration of dissolved solids in water from well (C-34-16)28dcc-3 is shown in figure 31.

Precipitation at Enterprise in 2012 was about 12.0 inches, which is about 2.1 inches less than the average annual precipitation for 1955–2012 and about 0.5 inch more than in 2011.

Water levels declined slightly from March 2012 to March 2013 in most of the wells measured in the Beryl-Enterprise area. Water levels throughout most of the area have declined steadily since 1950 and have shown little or no recovery during periods of greater-than-average precipitation. For example, water-level measurements in well (C-36-16)29daa-1, about 5 miles northeast of Enterprise (fig. 31), have shown a decline of nearly 133 feet from March 1946 to March 2013. Declines such as this one are a result of continued large withdrawals for irrigation beginning in about 1950.

The concentration of dissolved solids in one water sample collected from well (C-34-16)28dcc-3, located 6 miles south-southeast of Beryl, is shown in figure 31 (this well replaces well (C-34-16)28dcc-2). The concentration of dissolved solids in the water sample collected in June 2012 was 478 mg/L.





**EXPLANATION**

- Approximate boundary of basin-fill deposits
- Observation well
- 9 ⊙ Observation well with corresponding hydrograph—Number refers to hydrograph in figure 31

Figure 30. Location of wells in the Beryl-Enterprise area in which the water level was measured during March 2013.



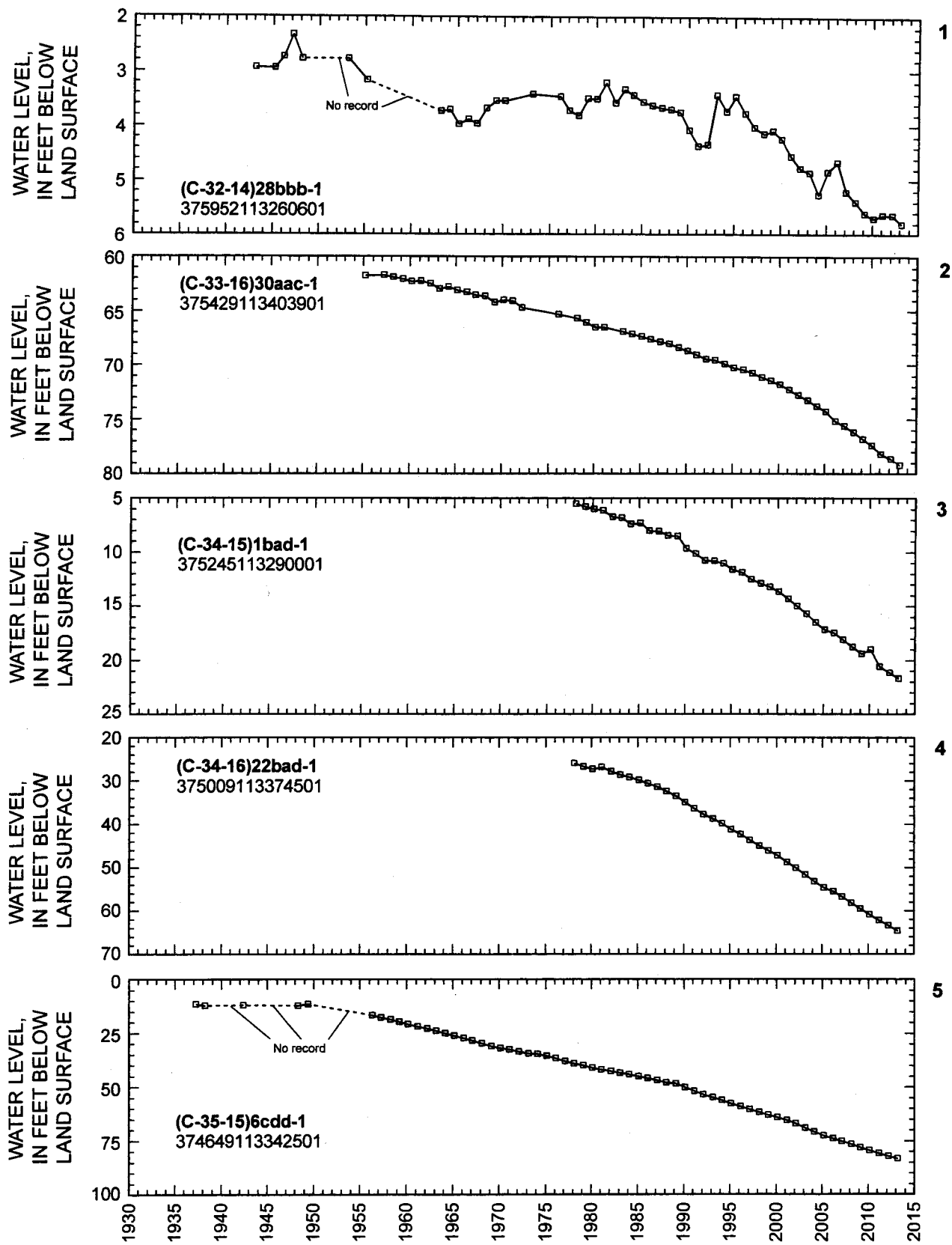


Figure 31. Relation of water level in selected wells in the Beryl-Enterprise area to cumulative departure from average annual precipitation at Enterprise, to annual withdrawal from wells, and to concentration of dissolved solids in water from well (C-34-16)28dcc-3.



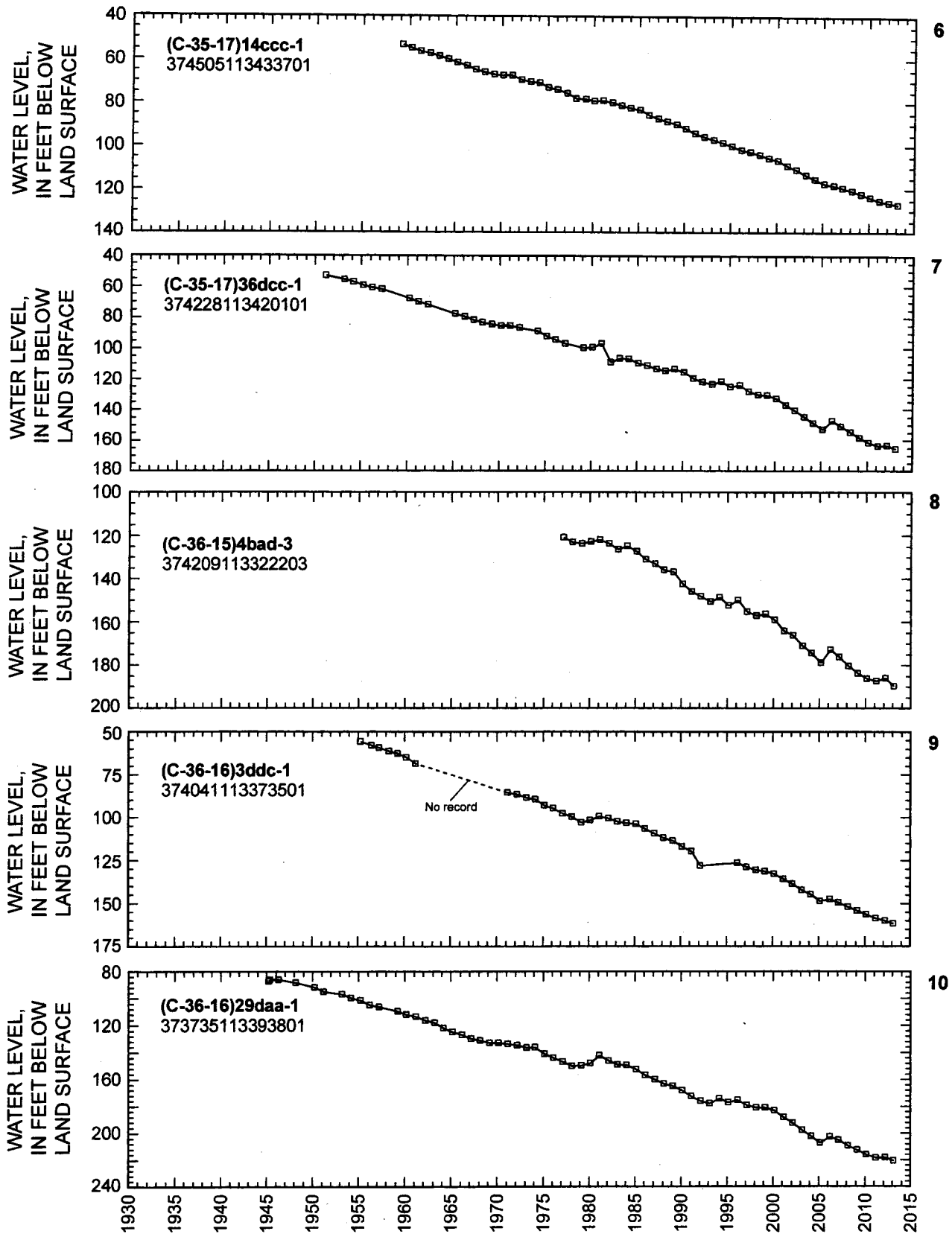
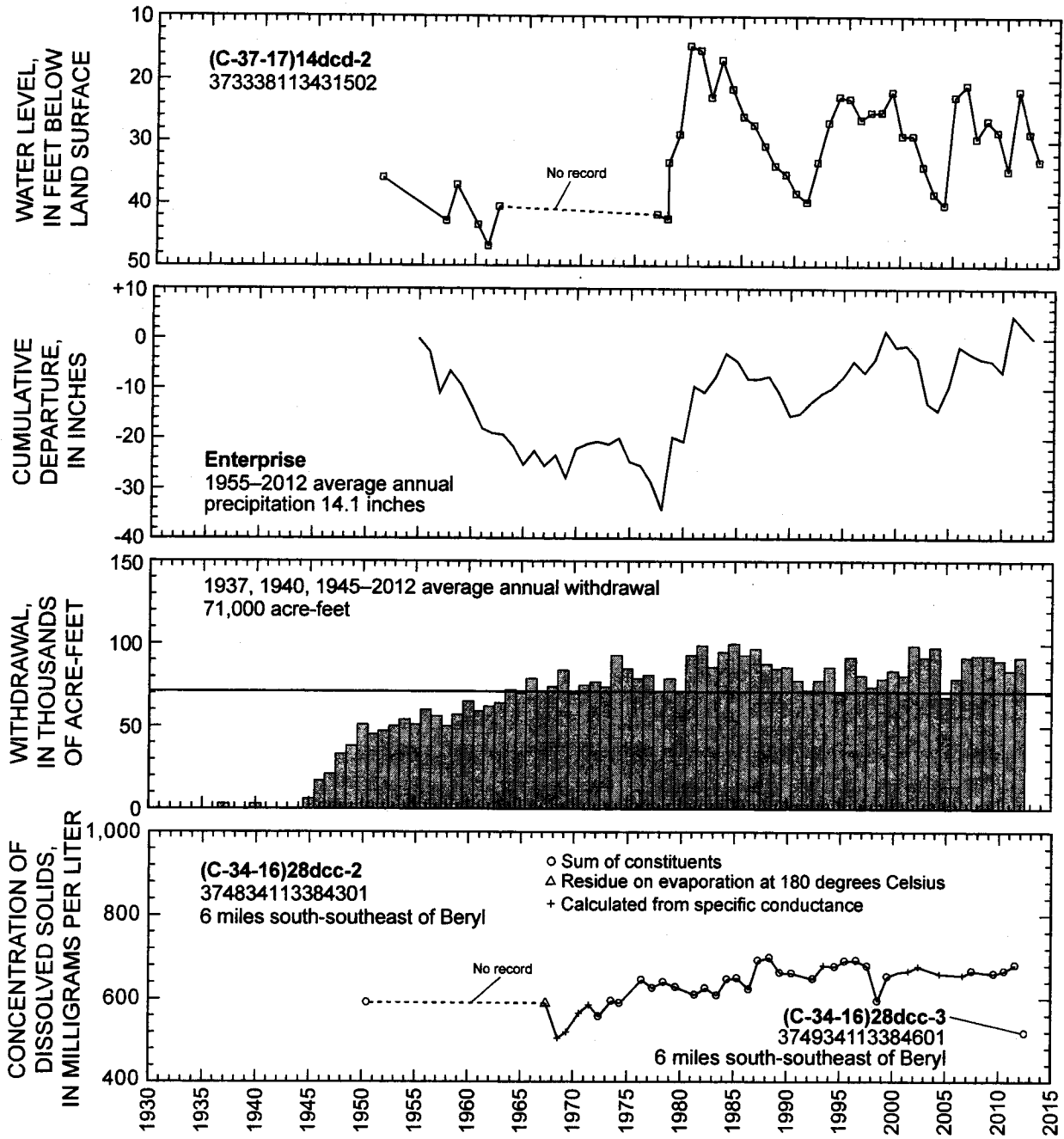


Figure 31. Relation of water level in selected wells in the Beryl-Enterprise area to cumulative departure from average annual precipitation at Enterprise, to annual withdrawal from wells, and to concentration of dissolved solids in water from well (C-34-16)28dcc-3.—Continued





**Figure 31.** Relation of water level in selected wells in the Beryl-Enterprise area to cumulative departure from average annual precipitation at Enterprise, to annual withdrawal from wells, and to concentration of dissolved solids in water from well (C-34-16)28dcc-3.—Continued