

***Beryl Enterprise
Water Distribution System
Annual Water Report
2014***

Prepared For

***State of Utah
Office of the State Engineer
Division of Water Rights***

Prepared By

***Todd Terry
Water Commissioner***

SCANNED

14 January 2015

Kent Jones
State Engineer
Division of Water Rights
1594 N West Temple
Salt Lake City, Utah 84116

Transmittal Letter for 2014 Annual Report: Beryl Enterprise

Dear Mr. Jones,


The attached pages contain the 2014 Annual Report for the Beryl Enterprise Distribution System.

In my capacity as the Beryl Enterprise Water Commissioner I have prepared this report based on water rights database research on the Internet, mapping and aerial photography, field examinations and water measurements.

This report was prepared by me and is accurate within the limitations of the measuring devices and mapping tools used on the distribution system.

The information presented is a true representation of the water distribution and regulation during the year 2014 for the Beryl Enterprise portion of the Escalante Desert in Southwestern Utah.

Sincerely,



Todd Terry
Water Commissioner
Beryl Enterprise
PO Box 1056
527 N Center Street
Enterprise, Utah 84725
435-231-3078

Beryl Enterprise Annual Report 2014

Table of Contents

Cover Page	i
Letter of Transmittal	ii
Table of Contents	iii
Meeting Agenda for 17 Feb 2015	1
Minutes from the 2014 Annual Meeting	2
Commissioners Report	3
2014 Financial Statement	4
2014 Budget Expenditures	5
2015 Proposed Budget Worksheet	6
2014 Delinquent Water Assessments	7
Current Board Members	8
Ground Water Management Plan Depletion Update.	9
Water Diversion Records for 2014 Season – Surface Detail.	10
Water Diversion Records for 2014 Season – Field Acre Detail	12
Attendance from last year's annual meeting	28
USGS Escalante Desert Groundwater Conditions Report	29

2015 Meeting Agenda

1. **Hearing the 2014 Minutes**
2. **Hearing the 2014 Commissioner's Report**
3. **Report from the Division of Water Rights**
4. **Hearing the 2014 Financial Report**
5. **Reviewing delinquent assessment accounts**
6. **Preparing a budget of salaries and other necessary expenses**
7. **Setting the distribution system assessment**
8. **Selecting new distribution system chairman and committee members**
9. **Other business**

**Beryl/Enterprise Water Distribution System
Minutes for the 2014 Annual Meeting on February 18, 2014
Escalante Valley Community Center, Beryl Junction, Utah**

The Meeting was convened at 11:00 A.M. by Mike Brown, Chairman.

The minutes of the 2013 Annual Meeting were reviewed and Mike Brown, Chairman, stated that a comment made by James Greer in 2013 should be added. He stated that we have exceeded the 5% reduction which is on schedule for 2030. This was due to crop changes from alfalfa to corn and alternative grain crops. This will avert planned cuts starting in 2030. Robert Holt made a motion to amend the 2013 minutes. Ladel Laub Seconded the motion. The motion passed. With the amendment, Ranon Reber made the motion to accept the 2013 minutes as reviewed and it was seconded by Howard Bracken. The Motion passed.

The 2013 Annual water Commissioner's Report was presented by Todd Terry. Members that were present were given a copy of his report and it was discussed. Nyal Bosshardt made a motion to approve the commissioner report and Steve Christensen seconded. The motion passed.

Jared Manning, from the State Division of Water Rights, reported on the Canal Safety Bill and some other issues.

Mike Silva presented the 2013 Financial Report. Ladel Laub made a motion to approve the financial report and Brad Hulet seconded. The motion passed.

There was discussion on the 2014 Budget and it was recommended by Mike Brown to leave Todd Terry's salary the same, but increase his travel expense from \$2,300 to \$2,400. Motion to accept the recommendation was made by Ladel Laub and seconded by Steve Christensen. The Motion passed.

The 2014 Annual Water Users Assessment was discussed and was decided to be increased from \$17,000 to \$19,000. Ladel Laub made a motion to accept the increase and Howard seconded. The motion passed.

Mike Brown stated that the broad members Mike Brown, Brad Hulet, and Mario Reber are up for re-election. A motion was made by Nyal Bosshardt to suspend the rules and re-elect the current board members and was seconded by Lister Woods. The Motion passed. Ladel Laub then made the motion to retain Mike Brown as the chairman and Robert Holt seconded the motion. The Motion passed.

The meeting adjourned at 11.50 A.M.

2014 Commissioner Report

1. This year I again spent a fair amount of time mapping crop types and making changes. As stated before I feel that tracking crop types will provide a good history for the valley.
2. The map imagery was updated this year and there were a few new pivots added to the map. I fixed the pivots added last year to better fit the imagery. If you notice something isn't quite right on the map from this year or anytime, please let me know.
3. For the Pinto surface water I removed the tags from the diversions in April and put them back on in November.
4. Due to a very dry winter Newcastle reservoir filled to within 13 feet of top. Water users in Newcastle were limited on their surface water use. Enterprise reservoir upper and lower did not receive much runoff and was estimated to be less than 5% capacity. Because Enterprise was so low stock holders were not allowed to use any of their normal water allotment.
5. The ground water management plan depletion report is sometimes hard to understand. That being said, I think it's important to understand that the depletion isn't based solely on how many gallons of water you pump onto a field. It's based on crop consumption, evaporation and other factors. For example if you walk into a field of corn compared to a field of alfalfa you will feel the effects of the corn holding moisture or humidity on the field. However, if you would like more details on this subject you will have to call someone else :)
6. To restate another concern I have with the ground water management plan. When we established the base line it was based on the current water rights being used for irrigation. However, there seems to be a new water right or two that are introduced to the system each year that wasn't there before. What I'm trying to say is the system is good but not perfect.



GARY R. HERBERT
Governor
SPENCER J. COX
Lieutenant Governor

State of Utah
DEPARTMENT OF NATURAL RESOURCES
Division of Water Rights

MICHAEL R. STYLER KENT L. JONES
Executive Director *State Engineer/Division Director*

BERYL-ENTERPRISE ESCALANTE VALLEY DISTRIBUTION SYSTEM TRUST FUND
2014 Financial Statement

A. BEGINNING BALANCE	January 1, 2014	\$7,183.98
B. RECEIPTS		
1. Assessments:		\$19,125.50
2. Delinquent Penalties:		30.40
3. Previous Assessments & Penalties:		95.12
4. Transfers & Adjustments:		0.00
5. Annual Interest Earned:		53.03
6. System Reimbursements:		0.00
TOTAL RECEIPTS		19,304.05
C. EXPENDITURES		
1. Budgeted Expenditures:		18,909.07
2. Unbudgeted Expenditures:		5.25
3. Transfers & Adjustments:		0.00
TOTAL EXPENDITURES		18,914.32
D. ENDING BALANCE	December 31, 2014	\$7,573.71

SUBMITTED BY : Kent Jones 1-7-15
 Kent L. Jones, P.E. DATE
 State Engineer

PREPARED BY: Jill Marriott
 Jill Marriott
 Budget & Accounting Officer

**BERYL-ENTERPRISE ESCALANTE VALLEY DISTRIBUTION SYSTEM
2014 Budget Expenditures**

Item No	Item Description	2014 Amount Budgeted	2014 Amount Expended	2014 Amount Reimbursed	2014 Item Balance
Terry, Todd					
1	Salary	13,000.00	13,000.00	0.00	0.00
2	Social Security	995.00	994.50	0.00	0.50
3	Insurance	130.00	134.30	0.00	-4.30
4	Travel Expense	2,400.00	2,399.60	0.00	0.40
5	Office Expense	700.00	239.12	0.00	460.88
6	Supplies & Equipment	600.00	0.00	0.00	600.00
7	Telephone Expense	600.00	600.95	0.00	-0.95
8	Miscellaneous Expenses	100.00	67.85	0.00	32.15
9	State Engineer Assessment	1,318.00	1,318.00	0.00	0.00
10	Annual Report	160.00	160.00	0.00	0.00
Totals :		20,003.00	18,914.32	0.00	1,088.68

**BERYL-ENTERPRISE ESCALANTE VALLEY DISTRIBUTION SYSTEM
2014 Total Assessment Amount : \$19,000.00**

**BERYL-ENTERPRISE ESCALANTE VALLEY DISTRIBUTION SYSTEM
2015 Proposed Budget Worksheet**

Item No	Item Description	2014 Amount Budgeted	2014 Item Balance	2015 Proposed Budget
Terry, Todd				
1	Salary	13,000.00	0.00	<u>13,000</u>
2	Social Security	995.00	0.50	<u>1000</u>
3	Insurance	130.00	-4.30	<u>140</u>
4	Travel Expense	2,400.00	0.40	<u>2600</u>
5	Office Expense	700.00	460.88	<u>600</u>
6	Supplies & Equipment	600.00	600.00	<u>1800</u>
7	Telephone Expense	600.00	-0.95	<u>700</u>
8	Miscellaneous Expenses	100.00	32.15	<u>100</u>
9	State Engineer Assessment	1,318.00	0.00	1320 <u>1320</u>
10	Annual Report	160.00	0.00	<u>200</u>
Totals :		20,003.00	1,088.68	

2015 BUDGET \$ 21,460

2015 SET ASSESSMENT AT \$19,000

BERYL-ENTERPRISE ESCALANTE VALLEY DISTRIBUTION SYSTEM
 2014 Delinquent Water Assessments

Account Number	Billing Entity Billing Contact		Amount Due
100203	S & B FARMS, LLC C/O JOHN BROWN (Frmr Shock Acct.)	DELQ AMT	5.54 ✓
100260	WOOD, ALMA LAMONT HOME	LV MSLY	81.71 ✓
100271	ENCE ASSOCIATES, L.C. ROD ENCE	LV MSLY	101.59 ✓
-----			-----
Total Amount Due :			188.84

Groundwater Management Plan Update

This is a report to publish the baseline amount of irrigation, the annual depletions, and the amount of depletion reductions achieved each year for the Beryl Enterprise Groundwater Management Plan adopted 12/21/2012.

Original Baseline Irrigation:

The Beryl Enterprise Groundwater Management Plan set the original baseline irrigation value as the total amount of acres irrigated in 2012.

Total Acres: 29,278 acres
 Net Irr. Depletion Factor: 2.4925 acre-feet/acre
 Total Depletion: 72,975 acre-feet

Modifications to the Baseline Irrigation:

Modifications to the baseline are reported and tabulated on an annual basis as follows:

2012 Modification - Reduction of 282 acres

2013-2014 Modification - None

Adjusted Total Baseline Irrigation:

The total adjusted amount of baseline irrigation is:

Acres: 28,996 acres
 Net Irr. Depletion Factor: 2.4925 acre-feet/acre
 Depletion: 72,273 acre-feet

Irrigation Acres/Depletion reductions:

The total acres irrigated by crop type, the corresponding consumptive use values, and reductions achieved from irrigation for the past reporting year are tabulated as follows:

Crop Type	Acres	Net Irr (acre-feet/acre)	Consumptive Use (acre-feet)
Alfalfa	21,776	2.4925	54,277
Grain/Alfalfa	2,397	1.8000	4,315
Grain	604	1.6625	1,004
Corn	3,841	1.3833	5,313
Potatoes	125	1.4050	176
Total	28,743		65,084
Baseline	28,996	2.4925	72,273
Reductions			7,189

Other Reported Depletion Reductions:

Depletion reductions achieved from reduction in uses other than irrigation that are reported to the Division of Water Rights will be accounted and are tabulated as follows:

2013 report - No reductions were reported this year

2014 report - No reductions were reported this year

Total Cumulative Depletion Reductions:

This total depletion reductions for this year are:

Irrigation: 7,189 acre-feet
 Other: 0 acre-feet
 Total: 7,189 acre-feet



GARY R. HERBERT
Governor
SPENCER J. COX
Lieutenant Governor

State of Utah
DEPARTMENT OF NATURAL RESOURCES
Division of Water Rights

MICHAEL R. STYLER KENT L. JONES
Executive Director State Engineer/Division Director

BERYL-ENTERPRISE ESCALANTE VALLEY DISTRIBUTION SYSTEM TRUST FUND
2014 Financial Statement

A. BEGINNING BALANCE	January 1, 2014		\$7,183.98
B. RECEIPTS			
1. Assessments:		\$19,125.50	
2. Delinquent Penalties:		30.40	
3. Previous Assessments & Penalties:		95.12	
4. Transfers & Adjustments:		0.00	
5. Annual Interest Earned:		53.03	
6. System Reimbursements:		0.00	
TOTAL RECEIPTS			19,304.05
C. EXPENDITURES			
1. Budgeted Expenditures:		18,909.07	
2. Unbudgeted Expenditures:		5.25	
3. Transfers & Adjustments:		0.00	
TOTAL EXPENDITURES			18,914.32
D. ENDING BALANCE	December 31, 2014		\$7,573.71

SUBMITTED BY : Kent L. Jones 1-7-15
 Kent L. Jones, P.E. DATE
 State Engineer

PREPARED BY: Jill Marriott
 Jill Marriott
 Budget & Accounting Officer

**BERYL-ENTERPRISE ESCALANTE VALLEY DISTRIBUTION SYSTEM
2014 Budget Expenditures**

Item No	Item Description	2014 Amount Budgeted	2014 Amount Expended	2014 Amount Reimbursed	2014 Item Balance
Terry, Todd					
1	Salary	13,000.00	13,000.00	0.00	0.00
2	Social Security	995.00	994.50	0.00	0.50
3	Insurance	130.00	134.30	0.00	-4.30
4	Travel Expense	2,400.00	2,399.60	0.00	0.40
5	Office Expense	700.00	239.12	0.00	460.88
6	Supplies & Equipment	600.00	0.00	0.00	600.00
7	Telephone Expense	600.00	600.95	0.00	-0.95
8	Miscellaneous Expenses	100.00	67.85	0.00	32.15
9	State Engineer Assessment	1,318.00	1,318.00	0.00	0.00
10	Annual Report	160.00	160.00	0.00	0.00
Totals :		20,003.00	18,914.32	0.00	1,088.68

**BERYL-ENTERPRISE ESCALANTE VALLEY DISTRIBUTION SYSTEM
2014 Total Assessment Amount : \$19,000.00**

**BERYL-ENTERPRISE ESCALANTE VALLEY DISTRIBUTION SYSTEM
2015 Proposed Budget Worksheet**

Item No	Item Description	2014 Amount Budgeted	2014 Item Balance	2015 Proposed Budget
Terry, Todd				
1	Salary	13,000.00	0.00	<u>13,000</u>
2	Social Security	995.00	0.50	<u>1,000</u>
3	Insurance	130.00	-4.30	<u>140</u>
4	Travel Expense	2,400.00	0.40	<u>2,600</u>
5	Office Expense	700.00	460.88	<u>600</u>
6	Supplies & Equipment	600.00	600.00	<u>1,800</u>
7	Telephone Expense	600.00	-0.95	<u>700</u>
8	Miscellaneous Expenses	100.00	32.15	<u>100</u>
9	State Engineer Assessment	1,318.00	0.00	<u>1,320</u>
10	Annual Report	160.00	0.00	<u>200</u>
Totals :		20,003.00	1,088.68	

2015 BUDGET \$ 21,460
~~\$ 21,600 MS~~

2015 ASSMT SET \$ 19,000

BERYL-ENTERPRISE ESCALANTE VALLEY DISTRIBUTION SYSTEM
2014 Delinquent Water Assessments

Account Number	Billing Entity Billing Contact	Amount Due
100203	S & B FARMS, LLC C/O JOHN BROWN (Firm Shock Acct.)	5.54
100260	WOOD, ALMA LAMONT HOME	81.71
100271	ENCE ASSOCIATES, L.C. ROD ENCE	101.59
-----		-----
Total Amount Due :		188.84

000,000
\$ 5,400
2012 BUDGET
2012 DEBIT SET \$1,000

Members of the Board

<u>Name</u>	<u>Title</u>	<u>Appointment Expires</u>	
Mike Brown	Chairman	February 2016	
✓ Craig Laub	Vice Chairman	February 2015	KEPT
✓ David Bosshardt	Board Member	February 2015	KEPT
✓ Brad Bowler	Board Member	February 2015	KEPT
Brad Hulet	Board Member	February 2016	
Marlo Reber	Secretary	February 2016	
Todd Terry	Water Commissioner	February 2017	
Howard Bracken	Enterprise Representative	N/A	
Mason Jones	Newcastle Representative	N/A	
John Hafen	Pinto Representative	N/A	

Board members appointed for two years.
 Water commissioner appointed for four years.



GARY R. HERBERT
Governor
SPENCER J. COX
Lieutenant Governor

State of Utah
DEPARTMENT OF NATURAL RESOURCES
Division of Water Rights

MICHAEL R. STYLER KENT L. JONES
Executive Director State Engineer/Division Director

January 27, 2015

NOTICE TO THE BERYL ENTERPRISE DISTRIBUTION SYSTEM WATER USERS

In compliance with Section 73-5-1 Utah Code Annotated, 1953 as amended and R655-15-12 of the Administrative Rules for Distribution Systems and Water Commissioners, a meeting of the water users with representatives of the State Engineer will be held to prepare for the coming water distribution season.

The meeting will be held at 1:00 pm on Tuesday, February 17, 2015

**The meeting will be held at: Community Building
Beryl Junction, UT**

The meeting agenda will include the following items:

1. Hearing the 2014 Minutes
2. Hearing the 2014 Commissioner's Report
3. Reviewing any concerns or comments related to the commissioner's work for 2014 *NYAL WAYNE*
4. Report from the Division of Water Rights
5. Hearing the 2014 Financial Report
6. Reviewing delinquent assessment accounts
7. Preparing a budget of salaries and other necessary expenses
8. Setting the distribution system assessment
9. Selecting new distribution system chairman and committee members if necessary
10. Other business

Sincerely,

Jared Manning, P.E.
Assistant State Engineer for Field Services



Utah Division of Water Rights
Distribution System Daily Records

BERYL-ENTERPRISE ESCALANTE VALLEY NEW CASTLE DAM OUTFLOW

COMMON DESCRIPTION: New Castle, UT
 DIVERTING WORKS:
 MEASURING DEVICE: Ultrasonic Flow Meter
 RECORDS RATING: Unrated
 LOCATION: 276852.00 East, 4170246.00 North (NAD27 UTM Coordinates)

CALENDAR YEAR 2014 Mean daily discharge in CFS

DAY	JAN	FEB	MAR	APR	MAY	JUN	JUL	AUG	SEP	OCT	NOV	DEC
01								11.00	9.69	0.04	0.36	0.00
02							7.57	12.32	7.42	0.00	0.20	0.00
03							4.37	9.88	5.19	0.00	0.35	0.00
04							7.64	5.99	4.15	0.00	0.04	0.00
05							8.08	5.52	3.55	0.00	0.00	0.00
06							6.30	6.78	4.32	0.00	0.00	0.00
07							5.19	6.46	6.17	0.01	0.00	0.00
08							7.31		5.06	0.01	0.00	0.00
09							6.88		1.74	0.00	0.00	0.00
10							5.20	6.70	0.24	1.17	0.00	0.00
11							0.51	7.42	0.13	3.27	0.00	0.00
12							3.31	7.84	0.48	3.85	0.00	0.00
13							5.86	7.66	1.48	1.70	0.00	0.00
14							7.51	7.40	0.74	1.70	0.00	0.00
15							8.96	6.21	0.02	2.41	0.00	0.00
16							9.42	7.83	0.02	0.58	0.00	0.00
17							9.58	8.48	0.02	2.02	0.00	0.00
18							10.06	8.28	0.03	1.94	0.00	0.00
19							10.20	9.21	0.02	1.46	0.00	0.00
20							10.30	7.72	0.11	0.84	0.00	0.00
21								5.24	0.05	0.21	0.00	0.00
22							10.22	4.47	0.00	2.47	0.00	0.00
23							10.41	4.29	0.00	1.39	0.00	0.00
24							11.10	6.01	0.13	0.35	0.00	0.00
25							10.17	8.27	0.03	0.30	0.00	0.00
26							10.38	10.41	0.01	0.05	0.00	0.00
27							9.73	11.48	0.00	0.19	0.00	0.00
28							9.47	10.25	0.00	2.31	0.00	0.00
29							10.65	10.14	0.00	2.56	0.00	0.00
30							9.95	9.13	0.00	2.79	0.00	0.00
31							9.33	9.62		1.26		
Mean							8.13	8.00	1.69	1.12	0.03	0.00
Min							0.51	4.29	0.00	0.00	0.00	0.00
Max							11.10	12.32	9.69	3.85	0.36	0.00
Acft							467.41	460.21	100.76	69.16	1.89	0.00

Annual ACFT Total: 1099.43

Utah Division of Water Rights
Distribution System Daily Records

BERYL-ENTERPRISE ESCALANTE VALLEY ENTERPRISE DAM OUTFLOW

COMMON DESCRIPTION: Enterprise, UT
 DIVERTING WORKS:
 MEASURING DEVICE: Ultrasonic Flow Meter
 RECORDS RATING: Unrated
 LOCATION: 259274.00 East, 4162115.00 North (NAD27 UTM Coordinates)

CALENDAR YEAR 2014 Mean daily discharge in CFS

DAY	JAN	FEB	MAR	APR	MAY	JUN	JUL	AUG	SEP	OCT	NOV	DEC
01	0.00	0.00						0.00	0.00	0.32	0.00	0.00
02	0.00	0.02					0.00	0.00	0.00	0.51	0.00	0.00
03	0.00	0.00					1.48	0.00	0.00	0.00	0.00	0.00
04	0.00	0.00					0.00	0.00	0.00	0.00	0.00	0.00
05	0.03	0.00					0.00	0.00	0.00	0.00	0.00	0.00
06	0.00						0.00	0.00	0.00	0.00	0.00	0.00
07	0.00						0.00	0.00	0.01	0.00	0.00	0.00
08	0.00	0.00					0.00	0.00	0.00	0.00	0.00	0.00
09	0.00	0.00					0.00		0.00	0.00	0.00	0.00
10	0.00	0.00					0.00	0.00	0.00	0.00	0.00	0.00
11	0.00	0.00					0.00	0.00	0.00	0.00	0.33	0.00
12	0.00	0.00					0.00	0.00	0.00	0.00	0.61	0.00
13	0.00	0.00					0.00	0.00	0.01	0.00	0.40	0.00
14	0.00						0.00	0.00	0.00	0.00	1.56	0.00
15	0.00	0.00					0.00	0.00	0.00	0.00	0.77	0.00
16	0.00	0.00					0.00	0.30	0.00	0.00	0.30	0.00
17	0.00	0.00					0.00	0.00	0.00	0.00	0.78	0.00
18	0.01	0.00					0.00	0.00	0.00	0.00	0.31	0.00
19		0.00					0.00	0.00	0.00	0.00	0.09	0.00
20	0.00	0.00					0.00	0.00	0.00	0.00	0.00	0.00
21	0.01	0.00					0.00	0.81	0.00	0.00	0.00	0.00
22	0.00						0.00	0.00	0.00	0.00	0.00	0.00
23	0.00						0.00	0.00	0.00	0.00	0.00	0.00
24	0.00						0.00	0.00	0.04	0.00	0.00	0.00
25	0.00						0.00	0.00	0.00	0.00	0.01	0.00
26	0.00						0.00	0.00	0.00	0.00	0.00	0.00
27	0.00						0.00	0.00	0.00	0.00	0.00	0.00
28	0.00						0.00	0.00	0.00	0.00	0.00	0.00
29	0.00						0.00	0.00	1.34	0.00	0.00	0.00
30	0.00						0.00	0.00	0.44	0.00	0.00	0.00
31	0.00						0.00	0.00		0.00		
Mean	0.00	0.00					0.05	0.04	0.06	0.03	0.17	0.00
Min	0.00	0.00					0.00	0.00	0.00	0.00	0.00	0.00
Max	0.03	0.02					1.48	0.81	1.34	0.51	1.56	0.00
Acft	0.08	0.05					2.94	2.21	3.63	1.63	10.24	0.00

Annual ACFT Total: 20.79

Account Owner/Entity Name	Field Name	Acct #	WtrRght # 71 Series	Temp Transfer	Acre Feet	Legal Acres	*Total Legal Ac	Acres Irrigated	*Total Irrigated	*Over/Under Acreage	Priority			Period Of Use	Place of Use			HayTracker.xls Notes	
											Year	Mo	Day		S	T	R		
Ampac Development Co	Pivot 1	103024	4277		1522.75	380.69		125.62			1962	Jul	25	1 Apr - 31 Oct	27,28,33	34	13		
	Pivot 2							125.83											
	Pivot 3						380.69		377.51	-3.18									
Bickel, Robert & Jerri	Home	No	4007		0.75	0.19		1.61			1942	Sep	11	1 Apr - 31 Oct	17	37	17		
Bickel, Robert & Jerri	Home	No	4238		5.00	1.25					1942	Feb	11	1 Apr - 31 Oct	17	37	17		
Bickel, Robert & Jerri	Home	No	4280		0.25	0.06					1919			1 Apr - 31 Oct	17	37	17		
							1.50		1.61	0.11									
Blake, Robert	Mini Pivot	No	4525		21.00	5.25		0.00			1944	Dec	14	1 Apr - 31 Oct	5	37	16		
Blake, Robert	Mini Pivot	No	4290		3.00	0.68					1956	Dec	27	1 Apr - 31 Oct	5	37	16	? Stock water	
							5.93		0.00	-5.93									
Bosshardt Farms L.C.	A Farm E, W & S	100212	146		200.06	50.01		127.14			1926	Mar	1	1 Jan - 31 Dec	10,11	35	16		
Bosshardt Farms L.C.	A Farm E, W & S	100212	1209		326.13	81.42		124.05			1927			1 Jan - 31 Dec	10,11	35	16	1 Domestic	
Bosshardt Farms L.C.	A Farm E, W & S	100212	1577		0.36	0.09		120.57			1947	Nov	17	1 Jan - 31 Dec	10,11	35	16		
Bosshardt Farms L.C.	A Farm E, W & S	100212	2492		126.56	31.64					1945	Dec	18	1 Jan - 31 Dec	10,11	35	16		
Bosshardt Farms L.C.	A Farm E, W & S	100212	240		6.28	1.00		0.00			1934	Jan		1 Apr - 31 Oct	17	35	16	66 Stock water - 1 Domestic	
Lilley, Eugene D. & Joyce Y.	A Farm E, W & S	100212	3346		21.00	5.25					1925	Apr		1 Apr - 31 Oct	17	35	16		
Reeve, Charles R.	A Farm E, W & S	100212	4125		6.00	1.50					1945	Nov	26	15 Mar - 1 Nov	10,11	35	16		
Bosshardt Farms L.C.	A Farm E, W & S	100212	4859		22.47	5.62					1944	Jul	14	1 Jan - 31 Dec	10,11	35	16		
Bosshardt Farms L.C.	A Farm E, W & S	100212	5346		121.60	30.40					1924			1 Apr - 31 Oct	10,11	35	16		
Bosshardt Farms L.C.	A Farm E, W & S	100212	5348		174.00	43.50					1949	Dec	19	1 Apr - 31 Oct	10,11	35	16		
Bosshardt Farms L.C.	A Farm E, W & S	100212	4879		140.00	35.00					1944	Jul	14	1 Jan - 31 Dec	10,11	35	16		
Bosshardt, David & Ginger	A Farm E, W & S	100212	5263		176.44	44.11					1946	Jan	3	15 Mar - 1 Nov	10	35	16		
Wood, Phyllis D.	A Farm E, W & S	100212	162	a39696	125.20	30.25					1925	Nov		1 Apr - 31 Oct	4,9,10	36	15	5 Owners - 50 Stock water - Group Total is 125.2 a	
							359.79		371.76	11.97									
Bosshardt Farms L.C.	B Farm	100212	177		0.45	0.00		100.42			1934			1 Jan - 31 Dec	18	35	16	1 Domestic	
Bosshardt Farms L.C.	B Farm	100212	178		124.80	31.09					1934			15 Mar - 1 Nov	19	35	16	1 Domestic	
Bosshardt Farms L.C.	B Farm	100212	179		1.00	0.25					1934			1 Jan - 31 Dec	18	35	16	1 Domestic	
Bosshardt Farms L.C.	B Farm	100212	180		1.00	0.25					1934			1 Jan - 31 Dec	18	35	16	1 Domestic	
Bosshardt Farms L.C.	B Farm	100212	634		267.67	66.92					1944	Jul	14	15 Mar - 1 Nov	18	35	16		
Bosshardt Farms L.C.	B Farm	100212	4716		1.00	0.25					1944	Jan	12	15 Mar - 1 Nov	18,19	35	16		
							98.76		100.42	1.66									
Coulter, Ence		100212	237		2.00	0.50					1924			1 Apr - 31 Oct	17	35	16	2 Owners	
Warhurst, Dirk		100212	1010		14.00	3.50					1949	Dec	19	1 Apr - 31 Oct	17	35	16	3 Owners	
							4.00		0.00	-4.00									
Bosshardt, David & Ginger	D Farm	100281	1175		367.76	91.94		139.24			1946	Jan	3	15 Mar - 1 Nov	32	35	16		
Bosshardt, David & Ginger	D Farm	100281	3122		201.20	50.30					1947	Mar	4	15 Mar - 1 Nov	32	35	16		
							142.24		139.24	-3.00									
	Totals						604.79		611.42	6.63									
Bracken Farms Inc	Jay Pivot	100195	905		206.10	51.30		65.01			1950	Feb	14	15 Mar - 1 Nov	36	36	17	25 Stock water	
							51.30		65.01	13.71									
Bracken Farms Inc	North Shop	100195	1837		200.00	50.00		149.34			1952	Feb	5	15 Mar - 1 Nov	25	36	17		
Bracken Farms Inc	North Shop	100195	3288		80.00	20.00					1944	Nov	14	15 Mar - 1 Nov	25	36	17		
							70.00		149.34	79.34									
Bracken Farms Inc	Pivot #10	100195	936		512.00	128.00		134.03			1945	Mar	1	15 Mar - 1 Nov	19	36	16		
							128.00		134.03	6.03									
Bracken Farms Inc	Pivot #7, Harry's	100195	937		213.04	53.26		68.32			1945	Mar	1	15 Mar - 31 Oct	19,20	36	16		
Bracken Farms Inc	Pivot #7, Harry's	100195	938		299.00	74.75		137.39			1945	Mar	1	15 Mar - 31 Oct	20,29,30	36	16		
Bracken Farms Inc	Pivot #7, Harry's	100195	947		319.00	79.75		135.64			1944	May	16	15 Mar - 1 Nov	30	36	16		
Bracken Farms Inc	Pivot #7, Harry's	100195	1907		512.00	128.00		62.77			1944	Dec	14	15 Mar - 1 Nov	30	36	16		
Bracken Farms Inc	Pivot #7, Harry's	100195	1908		741.00	185.25					1944	Dec	14	15 Mar - 31 Oct	20,29,30	36	16		
Bracken Farms Inc	Pivot #7, Harry's	100195	3074		298.96	74.74					1945	Mar	1	15 Mar - 31 Oct	19,20	36	16		

Account Owner/Entity Name	Field Name	Acct #	WtrRght # 71 Series	Temp Transfer	Acre Feet	Legal Acres	*Total Legal Ac	Acres Irrigated	*Total Irrigated	*Over/Under Acreage	Priority Year	Period Mo Day	Place of Use Of Use	S	T	R	HayTracker.xls Notes
							595.75		404.12	-191.63							
Bracken Farms Inc	South Shop	100195	950		320.70	80.00		138.38			1944	Sep 19	15 Mar - 1 Nov	31	36	17	25 Stock water
							80.00		138.38	58.38							
Bracken Farms Inc	Big Lockwood, Z	100195	1799		617.83	154.46		126.75			1942	Feb 11	15 Mar - 31 Oct	27	28	36	16
Bracken Farms Inc	Big Lockwood, Z	100195	1972		617.83	154.46		127.94			1942	Feb 11	15 Mar - 31 Oct	27	28	36	16
Bracken Farms Inc	Big Lockwood, Z	100195	1991		200.00	50.00		129.83			1942	Feb 11	15 Mar - 31 Oct	27	28	36	16
Bracken Farms Inc	Big Lockwood, Z	100195	1992		200.00	50.00		131.33			1942	Feb 11	15 Mar - 31 Oct	27	28	36	16
Bracken Farms Inc	Big Lockwood, Z	100195	4794		82.00	20.50		131.08			1945	Mar 1	15 Mar - 31 Oct	27	28	36	16
Bracken Farms Inc	Big Lockwood, Z	100195	4795		82.56	20.64					1945	Mar 1	15 Mar - 31 Oct	27	28	36	16
Bracken Farms Inc	Big Lockwood, Z	100195	4796		80.80	20.20					1944	Dec 14	15 Mar - 31 Oct	27	28	36	16
Bracken Farms Inc	Big Lockwood, Z	100195	4797		161.80	40.45					1944	Dec 14	15 Mar - 31 Oct	27	28	36	16
Bracken Farms Inc	Big Lockwood, Z	100195	4798		88.00	22.00					1950	Feb 14	15 Mar - 31 Oct	27	28	36	16
							532.70		646.93	114.23							
LHK Farms LLC	Grants & Grants	100269	189		260.00	65.00		69.56			1938	Jul 16	1 Apr - 1 Nov	21	36	16	
LHK Farms LLC	Grants & Grants	100269	1159		320.00	80.00		125.07			1945	Jan 15	1 Apr - 1 Nov	21	36	16	
Favaro, Mario A. and Shirley	Grants & Grants	100269	3650		40.00	10.00					1944	Sep 8	1 Apr - 1 Nov	21	36	16	
Many Owners	Home	100269	388		10.18	0.55					1919		15 Mar - 1 Nov	28	36	16	
LHK Farms LLC	Grants & Grants	100269	4257		160.00	40.00					1946	Mar 21		21	36	16	
							195.55		194.63	-0.92							
Bracken Farms Inc	160 Pivot		Surface			219.00		135.66									ER&C Surface - 3288 Shares
							219.00		135.66	-83.34							
	Totals						1872.30		1868.10	-4.20							
Bracken, Marvin and Evaline H.	Big Pivot	100191	719		160.00	40.00		119.33			1919		15 Mar - 31 Oct	9	35	16	Combined with 71-1793-4
Marvin C. and Evaline Bracken	Big & Half Pivot	100191	1154		227.87	56.83		59.78			1946	Mar 27	1 Apr - 31 Oct	15	16	35	16 4 Owners - 20 Stock water
Bracken, Marvin and Evaline H.	Big & Half Pivot	100191	1793		0.00	0.00					1941	Jun 20					Combined with 71-719
Bracken, Marvin and Evaline H.	Big & Half Pivot	100191	1794		0.00	0.00					1950	Dec 21					Combined with 71-719
Bracken, Marvin and Evaline H.	Big Pivot	100191	3161		200.00	50.00					1950	Dec 21	1 Apr - 31 Oct	15	16	35	16
Bracken, Marvin and Evaline H.	Big Pivot	100191	3194		1.00	0.07					1946	Mar 27	1 Apr - 31 Oct	9	35	16	1 Domestic
Bracken, Marvin and Evaline H.	Big Pivot	100191	4592		119.68	29.92					1946	Mar 27	1 Apr - 31 Oct	15	16	35	16
Penwell, Vickie Lee	Half Pivot	100191	4919		5.00	1.25					1942	Mar 30	1 Apr - 31 Oct	15	16	35	16
Linda M., Michael W., Gerald L., Bruce	Half Pivot	100191	4920		4.00	1.00					1942	Mar 30	1 Apr - 31 Oct	15	16	35	16
Rebecca W. Bracken	Half Pivot	100191	4921		1.50	0.38					1944	Jan 12	1 Apr - 31 Oct	15	16	35	16
							179.45		179.11	-0.33							
MikeJohn Land LLC	Home Pivot	100320	1187		464.00	116.00		119.07			1945	Mar 1	15 Mar - 31 Oct	36	35	17	
Brown Farms II Limited Family Part.	Home Pivot	100320	4567		3.42	0.85					1945	Mar 1		36	35	17	122 Stock water
							116.85		119.07	2.22							
Brown Farms II Limited Family Part.	McGary	100320	555		119.56	29.89		124.43			1928		1 Apr - 31 Oct	11	14	35	16 451 Stock water - 2 Domestic
Many Owners	McGary	100320	558		18.00	4.50		124.44			1926	Feb	1 Apr - 31 Oct	11	14	35	16 16 Owners
Brown Farms II Limited Family Part.	McGary	100320	753		100.00	25.00		121.84			1926		1 Apr - 31 Oct	11	14	35	16
Brown Farms II Limited Family Part.	McGary	100320	1200		306.32	76.58		122.07			1944	Jul 3	1 Apr - 31 Oct	11	14	35	16
S & B Farms	Home	100203	1220	139829	304.19	10.00					1944	Jul 3	15 Mar - 15 Oct	16	35	16	4 Stock water - Total for # 76 Acres
Brown Farms II Limited Family Part.	McGary	100320	1347		304.80	76.20					1945	Apr 17	15 Mar - 15 Oct	11	14	35	16
Burns, J. Harlan & Connie D	McGary	100320	1348		4.00	1.00					1945	Apr 17	15 Mar - 15 Oct	14	35	16	2 Owners - 120 Stock water
Brown Farms II Limited Family Part.	McGary	100320	1356		310.72	77.68					1944	Dec 8	1 Apr - 31 Oct	11	14	35	16
Brown Farms II Limited Family Part.	McGary	100320	1913		0.00	0.00					1952	Nov 7	1 Apr - 31 Oct	11	14	35	16 Domestic - Stock water
Brown Farms II Limited Family Part.	McGary	100320	2868		147.20	36.80					1945	Apr 17	15 Mar - 15 Oct	11	14	35	16
Wilson, A. Morley and Mary Ellen C.	Reber/Wilson Pt	100317	3668	139832	269.69	15.00					1941	Jan 2	1 Apr - 31 Oct	13	35	17	Total for Right # 67.42
City of Enterprise	McGary	100320	4693	139830	170.00	42.50					1927	May 5	15 Mar - 1 Nov	2,3,10,1	35	15	
Brown Farms II Limited Family Part.	McGary	100320	5220		78.80	19.70					1926	Feb	1 Apr - 31 Oct	11	14	35	16
Brown Farms II Limited Family Part.	McGary	100320	5221		314.56	77.80					1945	Apr 17	15 Mar - 15 Oct	11	14	35	16 120 Stock water
							492.65		492.78	0.13							
Wilson, A. Morley and Mary Ellen C.	Reber/Wilson Pt	100317	108		314.40	78.60		92.19			1942	Apr 1	1 Apr - 31 Oct	7	35	16	
Wilson, A. Morley and Mary Ellen C.	Reber/Wilson Pt	100317	174		352.05	27.90		117.15			1924	Mar	1 Apr - 31 Oct	7	35	16	1 Domestic - Total for Right # is 87.9 acres.
Wilson, A. Morley and Mary Ellen C.	Reber/Wilson Pt	100317	175		260.00	5.00					1950	Feb 25	1 Apr - 31 Oct	7	35	16	Total for Right # is 65 Acres

Account Owner/Entity Name	Field Name	Acct #	WtrRight # 71 Series	Temp Transfer	Acre Feet	Legal Acres	*Total Legal Ac	Acres Irrigated	*Total Irrigated	*Over/Under Acreage	Priority			Period Of Use	Place of Use			HayTracker.xls Notes	
											Year	Mo	Day		S	T	R		
Many Owners/Lull	Reber/Wilson Pi	100320	199		57.00	14.00						1940	May	14	1 Apr - 31 Oct	13	35	17	21 Owners - 35 Stock water
Brown, David W. and Michael W.	Reber/Wilson Pi	100320	578		41.08	10.27		117.33				1941	Jan	16	15 Mar - 31 Oct	1,12	35	17	
Many Owners/NDG	Reber/Wilson Pi	100320	707		31.50	4.25						1934	Feb	5	1 Apr - 31 Oct	7	35	16	7 Owners - Total for right is 7.88 Acres
Leavitt, Marba Rose	Reber/Wilson Pi	100320	825		12.00	3.00						1938	Aug	1	1 Apr - 31 Oct	12	35	17	12 Owners
Brown Farms II Limited Family Part.	Reber/Wilson Pi	100320	1231		241.02	60.26		117.76				1945	Nov	23	15 Mar - 31 Oct	1,12	35	17	
Wilson, A. Morley and Mary Ellen C.	Reber/Wilson Pi	100317	1685		282.80	70.70						1947	Oct	10	1 Apr - 31 Oct	7	35	16	4 Owners - Total for right is 70.7
Brown Farms II Limited Family Part.	Reber/Wilson Pi	100320	1796		379.60	94.90		116.89				1950	Sep	8	15 Mar - 31 Oct	1,12	35	17	
Many Owners	Reber/Wilson Pi	100320	1804		24.50	6.13						1941	Jan	16	1 Apr - 31 Oct	12	35	17	21 Owners
Brown Farms II Limited Family Part.	Reber/Wilson Pi	100320	1839		297.92	74.48						1945	Sep	18	15 Mar - 31 Oct	1,12	35	17	
Brown Farms II Limited Family Part.	Reber/Wilson Pi	100320	3483		2.07	0.52						1960	Dec	5	15 Mar - 31 Oct	1,12	35	17	
Wilson, A. Morley and Mary Ellen C.	Reber/Wilson Pi	100317	3667	39831	104.20	26.05						1940	May	14	1 Apr - 31 Oct	13	35	17	
Wilson, A. Morley and Mary Ellen C.	Reber/Wilson Pi	100317	3668	39831	269.69	52.42						1941	Jan	2	1 Apr - 31 Oct	13	35	17	Total for Right # 67.42
Brown Farms II Limited Family Part.	Reber/Wilson Pi	100320	3754		80.00	20.00						1944	Jun	12	15 Mar - 31 Oct	1,12	35	17	
Wilson, A. Morley and Mary Ellen C.	Reber/Wilson Pi	100317	4426	39831	18.00	4.50						1945	Aug	17	15 Mar - 15 Oct	32	35	16	2 Owners
							552.97		561.32	8.35									
	Totals						1162.47		1173.17	10.70									
Bundy, Orvel A. and Sara H.	Home	100225	1199		160.00	40.00		40.21				1944	Jun	12	15 Mar - 1 Nov	31	35	16	
							40.00		40.21	0.21									
Richard and Michael Burgess	3 Pivots	100252	161		168.40	42.10		118.99				1925	Apr		15 Mar - 1 Nov	10,15	35	16	
Burgess Farms	N & C Pivots	100252	294		304.00	76.00		118.27				1927	Jul		15 Mar - 1 Nov	10,15	35	16	
Burgess Farms	3 Pivots	100252	557		320.00	80.00		116.46				1932			15 Mar - 1 Nov	10,15	35	16	
Burgess Farms	3 Pivots	100252	560		16.56	4.14						1932			15 Mar - 1 Nov	10,15	35	16	
Richard and Michael Burgess	3 Pivots	100252	739		180.00	45.00						1951	Jun	12	15 Mar - 1 Nov	10,15	35	16	
Burgess Farms	3 Pivots	100252	1856		160.00	40.00						1936	Mar	23	15 Mar - 1 Nov	10,15	35	16	
Burgess Farms	C & S Pivots	100252	1861		200.00	50.00						1949	Dec	24	15 Mar - 1 Nov	10,15	35	16	
Richard and Michael Burgess	3 Pivots	100252	3382		31.60	7.90						1949	Dec	19	15 Mar - 1 Nov	10,15	35	16	
Richard and Michael Burgess	3 Pivots	100252	3749		60.00	15.00						1927			15 Mar - 1 Nov	10,15	35	16	
							360.14		353.72	-6.42									
Cloyd James Butterfield Revocable Tru	Home	No	3371		4.00	1.00						1944	Sep	9	1 Apr - 31 Oct	2	35	17	
Butterfield, Cloyd J. (CJ)	HuntsmanBanks	No	4117		2.00	0.50						1945	Dec	21	15 Mar - 15 Oct	16	35	16	
Butterfield, Cloyd J. (CJ)	North of Brown's	No	4118		10.00	2.50		9.38				1945	Nov	26	1 Apr - 31 Oct	15	35	16	Water Rights not associated with field
Butterfield, Cloyd J. (CJ)	BrownWilson	No	4791		2.00	0.50						1945	Apr	12	15 Mar - 31 Oct	12	35	17	
Butterfield, Cloyd J. (CJ)	HuntsmanBanks	No	4999		2.00	0.50						1945	Dec	21	15 Mar - 15 Oct	16	35	16	
Cloyd James Butterfield Revocable Tru	Home	No	5165		1.00	0.25						1944	Jan	12	1 Apr - 31 Oct	23	35	16	
Cloyd James Butterfield Revocable Tru	Home	No	5295		1.00	0.25						1944	Apr	12	15 Mar - 1 Nov	28	35	16	
Cloyd James Butterfield Revocable Tru	Home	No	5296		1.00	0.25						1944	Apr	12	15 Mar - 1 Nov	28	35	16	
Shrope, Steven T. and Emily H	Home	No	5297		1.00	0.25						1943	May	17	15 Mar - 31 Oct	34	35	15	
Quiet Rope Investments, LLC	Home	No	5320		1.00	0.25						1946	Feb	13	15 Mar - 1 Nov	4	35	17	
Cloyd James Butterfield Revocable Tru	Home	No	5321		6.75	1.69						1944	Apr	12	15 Mar - 1 Nov	28	35	16	2 Owners
Cloyd James Butterfield Revocable Tru	Home	No	5322		6.75	1.69						1944	Apr	12	15 Mar - 1 Nov	28	35	16	2 Owners
							9.63		9.38	-0.24									
Canfield, Peggy	Home	No	3883		1.00	0.25		3.99				1945	Oct	19	1 Apr - 31 Oct	16	35	17	
Canfield, Peggy	Home	No	4553		4.50	1.13						1944	Apr	12	1 Apr - 31 Oct	16	35	17	
Canfield, Peggy	Home	No	4707		1.00	0.25						1944	Apr	12	1 Apr - 31 Oct	16	35	17	
Canfield, Peggy	Home	No	4708		2.00	0.50						1926	Feb		1 Apr - 31 Oct	16	35	17	
Canfield, Peggy	Home	No	4787		5.00	1.25						1944	Apr	12	1 Apr - 31 Oct	16	35	17	
Canfield, Peggy	Home	No	4853		1.00	0.25						1944	Apr	12	1 Apr - 31 Oct	16	35	17	
Canfield, Peggy	Home	No	4890		1.00	0.25						1944	Apr	12	1 Apr - 31 Oct	16	35	17	
							3.88		3.99	0.12									
S & B Farms	Home	100203	1220	39894	304.19	6.00						1944	Jul	3	15 Mar - 15 Oct	16	35	16	4 Stock water - Total for # 76 Acres
The Steve F. Carstens Trust	Big field	103077	4296		1.00	0.25		21.10				1956	Dec	27	1 Apr - 31 Oct	7	34	17	
The Steve F. Carstens Trust	Big field	103077	4297		15.00	3.75		3.96				1945	Dec	21	1 Apr - 31 Oct	7	34	17	
The Steve F. Carstens Trust	Big field	103077	4418		1.00	0.25						1939	Jan	20	1 Apr - 31 Oct	7	34	17	
The Steve F. Carstens Trust	Big field	103077	4424		2.00	0.50						1939	Jan	20	1 Apr - 31 Oct	7	34	17	
The Steve F. Carstens Trust - St John?	Big field	103077	4828		80.00	19.85						1927	May	5	1 Apr - 31 Oct	7	34	17	5 Stock water - 1 Domestic
							30.60		25.06	-5.54									

Account Owner/Entity Name	Field Name	Acct #	WtrRght # 71 Series	Temp Transfer	Acre Feet	Legal Acres	*Total Legal Ac	Acres Irrigated	*Total Irrigated	*Over/Under Acreage	Priority			Period Of Use	Place of Use			HayTracker.xls Notes
											Year	Mo	Day		S	T	R	
Castle Valley Greenhouses, LLC	Home South & E	100267	3290		26.67	6.67		27.06			1940	May	14	15 Mar - 1 Nov	19	36	15	
Christensen, Katherine S.	Home East	100267	4265		40.00	10.00					1944	Apr	12	15 Mar - 1 Nov	20	36	15	2 Owners
Christensen Brothers	Corals Pivot & H	100267	4289		180.00	45.00					1940	May	14	1 Apr - 31 Oct	19,20	36	15	
Miller Family Trust	Corals Pivot	100267	4454		53.33	13.33		84.35			1940	May	14	15 Mar - 1 Nov	19	36	15	
			Surface			33.92												NC Surface - 156.6 Acres Total
							108.92		111.41	2.49								
Stephen A. and Debra C. Christensen	Full Pivot	100267	322		40.00	10.00		124.23			1941	Feb	4	15 Mar - 1 Nov	13	36	16	
Stephen A. and Debra C. Christensen	Full Pivot	100267	798		120.00	30.00					1943	Mar	25	15 Mar - 1 Nov	13	36	16	
Stephen A. and Debra C. Christensen	Full Pivot	100267	1999		120.00	30.00					1943	Mar	25	15 Mar - 1 Nov	13	36	16	
Stephen A. and Debra C. Christensen	Full Pivot	100267	2000		80.00	20.00					1941	Feb	4	15 Mar - 1 Nov	13	36	16	
Stephen A. and Debra C. Christensen	Full Pivot	100267	3764		140.00	35.00					1940	May	14	15 Mar - 1 Nov	13	36	16	
							125.00		124.23	-0.77								
Miller Family Trust	Half Pivot	100267	943		313.80	78.45		111.09			1945	Mar	1	15 Mar - 1 Nov	19	36	16	
			Surface			33.97												NC Surface - 156.6 Acres Total
							112.42		111.09	-1.33								
Christensen, Stephen A.	Highway Pivot &	100267	4116		200.00	50.00		124.47			1953	Oct	13	15 Mar - 1 Nov	7,8	36	15	
			Surface			88.71												NC Surface - 156.6 Acres Total
							138.71		124.47	-14.24								
	Totals						485.05		471.20	-13.85								
Cox Living Trust, L. Warren	Home	103383	4892		40.00	10.00		10.27			1945	Aug	17	1 Apr - 31 Oct	13	34	16	
							10.00		10.27	0.27								
Ence Associates, L.C.	All	100271	250		33.86	7.10		13.24			1932	Nov	1	15 Mar - 1 Nov	29	33	16	179 Stock water - 1 Domestic
Ence Associates, L.C.	All	100271	774		371.60	92.90		6.42			1949	Dec	24	15 Mar - 1 Nov	29,30	33	16	
Ence Associates, L.C.	All	100271	4363		1.00	0.25		95.01			1926	Feb	15	15 Mar - 1 Nov	29,30	33	16	
Ence Associates, L.C.	All	100271	4790		1.28	0.32					1910	Sep	1	15 Mar - 1 Nov	29,30	33	16	
Ence Associates, L.C.	All	100271	5222		100.00	25.00					1953	Oct	13	15 Mar - 31 Oct	34	35	15	25 Acre Total
Ence Associates, L.C.	All	100271	5223		6.00	1.50					1942	Feb	11	15 Mar - 1 Nov	29,30	33	16	
							127.07		114.67	-12.40								
Enterprise Farms LLC	Development?	100222	1741		9.80	2.45		64.22			1955	Feb	15		8	36	16	
Enterprise Farms LLC	Sevy Pivot	100222	1877		160.00	40.00		125.74			1944	Jan	12	15 Mar - 31 Oct	22	36	16	
Enterprise Farms LLC	Development?	100222	1883		9.80	2.45		72.83			1955	Feb	15	1 Apr - 31 Oct	8	36	16	
Enterprise Farms LLC	Sevy Pivot	100222	3190		80.00	20.00					1946	Mar	21	15 Mar - 31 Oct	22	36	16	
Enterprise Farms LLC	Middle & Half Pi	100222	3482		240.00	60.00					1960	Jan	15	15 Mar - 1 Nov	26,27	36	16	
Biasi, Gary I. Judy L.		100254	1350	139682	225.20	56.30					1945	Nov	23	15 Mar - 15 Oct	36	34	17	
City of Enterprise	Full Pivot	100222	5009	139683	70.50	17.63					1944	Dec	12	15 Mar - 1 Nov	29	36	16	
City of Enterprise	Half Pivot	100222	5010	139683	99.50	24.88					1942	Feb	11	15 Mar - 1 Nov	29	36	16	
			Surface			40.00												Surface Water Holt Canyon
							263.70		262.79	-0.91								
Escalante Farms - BERYL Area					Escalante Farms - BERYL Area									Escalante Farms - BERYL Area				
Escalante Farms LTD		100189	166		570.40	0.00		130.00			1942	Feb	11	15 Mar - 1 Nov	17	36	16	Total for Right # is 142.6 Acres
Escalante Farms Company		100189	305	139728	87.28	21.82		256.43			1943	Feb	24	15 Mar - 1 Nov	4,5,6	36	16	
Escalante Farms Company		100189	309	139728	39.00	9.75		165.32			1926	May	15	15 Mar - 1 Nov	4,5,6	36	16	
Escalante Farms Company		100189	315	139728	585.09	146.27		76.15			1943	Mar	24	15 Mar - 1 Nov	4,5,6	36	16	
Escalante Farms LTD		100189	316	139728	171.20	42.80		123.63			1943	Aug	2	15 Mar - 1 Nov	5	36	16	
Escalante Farms Company		100189	811	139728	596.80	149.20		60.11			1944	Apr	13	15 Mar - 1 Nov	4,5,6	36	16	
Escalante Farms Company		100189	855	139728	146.80	36.70		118.06			1918		15 Mar - 1 Nov	4,5,6	36	16		
Escalante Farms Company		100189	941	139728	487.52	121.88		219.04			1945	Mar	1	15 Mar - 1 Nov	17	36	16	
Escalante Farms Company		100189	1096	139728	48.88	12.22		132.78			1944	Oct	10	15 Mar - 1 Nov	7,17,18	36	16	
Escalante Farms LTD		100189	1194	139728	684.00	171.00		85.19			1945	Jul	2	15 Mar - 1 Nov	5	36	16	
Escalante Farms LTD		100189	1254	139728	960.00	240.00		126.40			1945	Dec	13	1 Apr - 31 Oct	6	36	16	
Robert J. Holt Trust	Chuck's Pivot	100189	1669		6.00	1.50					1950	May	17	15 Mar - 1 Nov	4	36	16	4 Owners
Escalante Farms LLC		100189	1792	139728	160.00	40.00		0.00			1941	Mar	25	1 Apr - 31 Oct	8	36	16	
Escalante Farms LTD		100189	1810	139728	228.00	57.00		124.35			1945	Sep	14	15 Mar - 1 Nov	33	35	16	
Escalante Farms Company		100189	1815	139728	182.80	45.70		125.77			1945	Sep	14	15 Mar - 1 Nov	4,5,6	36	16	
Escalante Farms Company		100189	1872	139728	108.00	27.00		123.77			1943	Dec	17	1 Apr - 31 Oct	8	36	16	

Account Owner/Entity Name	Field Name	Acct #	WtrRght # 71 Series	Temp Transfer	Acre Feet	Legal Acres	*Total Legal Ac	Acres Irrigated	*Total Irrigated	*Over/Under Acreage	Priority			Period Of Use		Place of Use			HayTracker.xls Notes
											Year	Mo	Day	S	T	R			
Escalante Farms Company		100189	1873	139728	178.40	44.60		100.02			1946	Mar	21	1 Apr - 31 Oct	8	36	16		
Escalante Farms LLC		100189	1874	139728	160.00	40.00		124.12			1941	Mar	25	1 Apr - 31 Oct	8	36	16		
Escalante Farms Company		100189	1876	139728	40.00	10.00		71.13			1945	Apr	26	1 Apr - 31 Oct	8	36	16		
Escalante Farms Company		100189	1880	139728	61.60	15.40		124.00			1946	Mar	21	1 Apr - 31 Oct	8	36	16		
Escalante Farms Company		100189	1905	139728	488.00	122.00		0.00			1942	Feb	11	15 Mar - 1 Nov	20	36	16		
Escalante Farms Company		100189	2123	139728	200.00	50.00					1944	Jun	2	15 Mar - 1 Nov	17,18	36	16		
Escalante Farms Company		100189	2266	139728	640.00	160.00					1942	Feb	11	15 Mar - 1 Nov	4,5,6	36	16		
Escalante Farms Company		100189	2936	139728	25.00	6.25					1945	Oct	19	15 Mar - 1 Nov	17,18	36	16		
Escalante Farms Company		100189	3151	139728	30.00	7.50					1946	Feb	18	15 Mar - 1 Nov	17,18	36	16		
Escalante Farms Company		100189	3152	139728	160.00	40.00					1924			15 Mar - 1 Nov	17,18	36	16		
Escalante Farms Company		100189	3153	139728	80.00	20.00					1927	Sep		15 Mar - 1 Nov	17,18	36	16		
Escalante Farms Company		100189	3154	139728	65.04	16.26					1945	Oct	19	15 Mar - 1 Nov	17,18	36	16		
Escalante Farms Company		100189	3234	139728	43.26	10.82					1946	Feb	13	1 Apr - 31 Oct	18	36	16		
Escalante Farms LTD		100189	3287	139728	28.00	7.00					1944	Nov	14	15 Mar - 1 Nov	17	36	16		
Escalante Farms LTD		100189	3296	139728	100.00	25.00					1945	Dec	18	15 Mar - 1 Nov	5	36	16		
Escalante Farms LTD		100189	3592	139728	300.00	75.00					1945	Aug	17	1 Apr - 31 Oct	6	36	16		
Escalante Farms LTD		100189	3798	139728	7.00	1.75					1942	Feb	11	15 Mar - 1 Nov	6	36	16		
Escalante Farms LTD		100189	3799	139728	7.00	1.75					1942	Feb	11	15 Mar - 1 Nov	6	36	16		
Escalante Farms Company		100189	3820	139728	232.72	58.18					1943	Feb	24	15 Mar - 1 Nov	7,17,18	36	16		
Escalante Farms Company		100189	3821	139728	89.18	22.30					1945	Mar	1	15 Mar - 1 Nov	7,17,18	36	16		
Escalante Farms Company		100189	4157	139728	38.45	9.61					1942	Sep	11	15 Mar - 1 Nov	29,30	36	16		
Escalante Farms Company		100189	4749	139728	305.92	76.48					1944	Oct	10	15 Mar - 1 Nov	17,18	36	16		
Escalante Farms LTD		100189	5172	139728	329.50	82.38					1945	Aug	17	1 Apr - 31 Oct	6	36	16		
Escalante Farms LLC		100189	5249	139728	34.00	8.50					1941	Jun	20	1 Apr - 31 Oct	16	35	16		
McCormick Land LLC		100189	5180	139728	304.10	76.03					1950	May	17	15 Mar - 1 Nov	4	36	16		
Escalante Farms LLC		100189	1204	139728	288.40	72.10					1945	Dec	21	1 Apr - 31 Oct	16	35	16		
Escalante Farms LLC		100189	1733	139728	0.87	0.22					1954	Mar	3	1 Apr - 31 Oct	16	35	16		
Escalante Farms LLC		100189	226	139728	268.38	67.10		0.00			1941	Jun	20	1 Apr - 31 Oct	16	35	16		
Escalante Farms LLC		100189	1225	139728	91.62	22.91					1945	Apr	17	1 Apr - 31 Oct	16	35	16		
Escalante Farms LLC		100189	1169	139728	280.00	70.00		0.00			1945	Dec	18	15 Mar - 15 Oct	16	35	16		
Escalante Farms LLC		100189	1360	139728	203.38	50.85		62.02			1944	Jul	3	15 Mar - 15 Oct	16	35	16		
Escalante Farms LLC		100189	313	139728	282.00	70.50		60.72			1940	Sep	4	15 Mar - 1 Nov	5	36	16	250 Stock water	
Escalante Farms LLC	Bank's Pivot	100189	1203		236.55	59.14		104.13			1945	Dec	21	1 Apr - 31 Oct	16	35	16	21 Owners	
Escalante Farms LLC	Nelson South	100189	5169		6.16	1.54					1954	Jun	9	15 Mar - 15 Oct	14,23	35	17		
Escalante Farms LLC	Nelson N & S	100189	5248		2.87	0.00					1944	Jul	3	15 Mar - 15 Oct	14,23	35	17	103 Stock Water	
Escalante Farms Beryl Area	Totals						2523.98		2513.14	-10.84									
Escalante Farms - NEWCASTLE Area																			
CML Metals Corp. (Palladon)		100221	155	139730	474.85	118.60					1941	Jan	30	15 Mar - 1 Nov	4	36	15	1 Domestic - 227.8 total Acres leased to Escalante	
Escalante Farms Company		100227	276	139730	82.40	20.60		117.94			1940	Dec	26	1 Apr - 31 Oct	34	35	15		
Escalante Farms Company		100227	277	139730	12.40	3.10		194.12			1931	Mar		15 Mar - 31 Oct	34	35	15		
Escalante Farms Company		100227	278	139730	176.40	44.10		132.09			1931	Jun		15 Mar - 31 Oct	34	35	15		
Escalante Farms Company		100227	279	139730	133.20	33.30		249.24			1933	Jun		15 Mar - 31 Oct	34	35	15		
Escalante Farms Company		100227	710	139730	315.00	78.75		103.34			1944	Sep	8	15 Mar - 1 Nov	7,18	36	15		
Escalante Farms Company		100227	765	139730	160.00	40.00		120.95			1951	Dec	11	1 Mar - 1 Nov	7,18	36	15		
Central Iron County Water Conservancy District		100227	801	139730	320.00	80.00					1951	Jan	9	15 Mar - 1 Nov	4,8	36	15		
CML Metals Corp. (Palladon)		100221	1205	139730	116.80	29.20					1946	Apr	10	15 Mar - 1 Nov	4,8	36	15		
Escalante Farms Company		100227	1211	139730	640.00	160.00		152.55			1948	Apr	13	1 Mar - 1 Nov	7,18	36	15		
Escalante Farms Company		100227	1357	139730	167.20	41.80		173.41			1956	Nov	15	15 Mar - 1 Nov	4,8	36	15		
Escalante Farms Company		100227	1374	139730	478.80	119.70		125.79			1945	Aug	27	15 Mar - 1 Nov	7,18	36	15		
Escalante Farms Company		100227	1378	139730	231.08	57.77		52.46			1945	Aug	27	15 Mar - 1 Nov	7,18	36	15		
Escalante Farms Company		100227	1751	139730	320.00	80.00		105.79			1945	Apr	26	15 Mar - 1 Nov	4,8	36	15		
Escalante Farms Company		100227	1895	139730	960.00	240.00		122.41			1945	Aug	27	1 Mar - 1 Nov	7,18	36	15		
Escalante Farms Company		100227	1899	139730	136.80	34.20		117.76			1945	Aug	27	1 Mar - 1 Nov	7,18	36	15		
Escalante Farms Company		100227	3239	139730	120.00	30.00		103.02			1943	May	17	15 Mar - 31 Oct	9	36	15		
Escalante Farms Company		100227	3244	139730	320.00	1.91		17.70			1941	Mar	25	15 Mar - 31 Oct	9	36	15	Total for Right # is 80 Acres	
Escalante Farms LLC		100227	3558	139730	1.00	0.25		123.29			1918			1 Apr - 31 Oct	9	36	15		
Escalante Farms Company		100227	3739	139730	40.00	10.00		60.88			1941	Jan	16	15 Mar - 31 Oct	9	36	15		
Escalante Farms Company		100227	3823	139730	422.56	105.64		112.43			1937	Jul	31	1 Apr - 31 Oct	1	36	16		
Escalante Farms Company		100227	3832		0.00	0.00					1946	Apr	13	1 Jan - 31 Dec	2	35	18	Used with 71-3833	
Escalante Farms Company		100227	3833		119.86	0.00					1945	Aug	27	1 Jan - 31 Dec	2	35	18	Used for Dairy Operation w/71-3832	
Escalante Farms Company		100227	5051	139730	100.00	25.00		0.00			1900			1 Mar - 1 Nov	9,16	36	15		

Account Owner/Entity Name	Field Name	Acct #	WtrRght # 71 Series	Temp Transfer	Acre Feet	Legal Acres	*Total Legal Ac	Acres Irrigated	*Total Irrigated	*Over/Under Acreage	Priority Year Mo Day	Period Of Use	Place of Use S T R	HayTracker.xls Notes	
Escalante Farms Company		100227	5174	139730	13.00	3.25					1931 Mar	1 Apr - 31 Oct	34 35 15		
Escalante Farms LTD		100227	5175	139730	542.00	135.50					1946 Feb 18	15 Mar - 31 Oct	3,4,9,10 36 15		
Escalante Farms LTD		100227	5179	139730	98.00	24.50					1925 Nov	1 Apr - 31 Oct	3,4,9,10 36 15		
Many Owners	Bradshaw	100227	2033		16.00	4.00					1952 Nov 21	15 Mar - 31 Oct	1 36 16	12 Owners	
Escalante Farms Dairy			Surface	139729		67.64								Dairy Pond Use - 71-1854 see t39729	
Escalante Farms Company			Surface	139730		606.30								NC Surface - 2424.4 Shares	
Escalante Farms Newcastle Area	Totals						2195.11		2185.17	-9.94					
Escalante Farms - COUNTY LINE Area			Escalante Farms - COUNTY LINE Area							Escalante Farms - COUNTY LINE Area					
Escalante Farms Company		100188	366	139731		30.90		124.29			1943 Sep 16	15 Mar - 1 Nov	6 37 16		
Escalante Farms Company		100188	380	139731	47.60	11.90		124.05			1943 Nov 23	15 Mar - 31 Oct	1,12 37 17		
Escalante Farms Company		100188	700	139731		9.20		119.13			1919	15 Mar - 1 Nov	32 36 16		
Escalante Farms Company		100188	701	139731		10.00		122.94			1930	15 Mar - 31 Oct	1,12 37 17		
Escalante Farms Company		100188	853	139731	280.00	70.00		123.90			1943 Sep 1	15 Mar - 1 Nov	6 37 16		
Escalante Farms Company		100188	949	139731	106.67	26.67		118.15			1945 Dec 18	15 Mar - 1 Nov	30,31 36 16		
Escalante Farms Company		100188	1151	139731		6.25		75.64			1944 Sep 12	15 Mar - 1 Nov	32 36 16		
Escalante Farms Company		100188	1346	139731	159.00	39.75		130.80			1945 Apr 17	15 Mar - 1 Nov	30,31 36 16		
Escalante Farms Company		100188	1362	139731	120.00	30.00		121.16			1944 Jan 12	15 Mar - 31 Oct	22 36 16		
Escalante Farms Company		100188	1879	139731	240.00	60.00		119.55			1946 Mar 21	15 Mar - 1 Nov	32 36 16		
Escalante Farms Company		100188	1902	139731	592.40	148.10		81.02			1941 Apr 1	15 Mar - 1 Nov	30,31 36 16		
Escalante Farms Company		100188	1904	139731	480.00	120.00		119.02			1942 Sep 11	15 Mar - 1 Nov	29,30 36 16		
Escalante Farms Company		100188	1974	139731	65.83	16.46					1943 Sep 16	15 Mar - 1 Nov	6 37 16		
Escalante Farms Company		100188	1975	139731	110.10	27.53					1943 Sep 16	15 Mar - 1 Nov	6 37 16		
Escalante Farms Company		100188	1977	139731	139.20	34.80					1943 Sep 16	15 Mar - 1 Nov	30,31 36 16		
Escalante Farms Company		100188	1978	139731	139.20	34.80					1943 Sep 16	15 Mar - 1 Nov	30,31 36 16		
Escalante Farms Company		100188	1979	139731	106.64	26.66					1945 Dec 18	15 Mar - 1 Nov	6 37 16		
Escalante Farms Company		100188	1980	139731	106.66	26.67					1945 Dec 18	15 Mar - 1 Nov	5,6 37 16		
Escalante Farms Company		100188	1982	139731		6.25					1944 Sep 12	15 Mar - 1 Nov	32 36 16		
Escalante Farms Company		100188	1984	139731		6.25					1944 Sep 12	15 Mar - 1 Nov	32 36 16		
Escalante Farms Company		100188	1987	139731		9.20					1919	15 Mar - 1 Nov	32 36 16		
Escalante Farms Company		100188	2015	139731	160.00	40.00					1930	15 Mar - 1 Nov	1,12 37 17		
Escalante Farms Company		100188	2975	139731	192.40	48.10					1941 Apr 1	15 Mar - 31 Oct	1,12 37 17		
Escalante Farms Company		100188	3005	139731	80.00	20.00					1921	15 Mar - 31 Oct	1,12 37 17		
Escalante Farms Company		100188	3091	139731	6.96	1.74					1921	15 Mar - 31 Oct	1,12 37 17		
Escalante Farms Company		100188	3150	139731	26.50	6.63					1943 Sep 16	15 Mar - 1 Nov	30,31 36 16		
Escalante Farms Company		100188	3301	139731	80.00	20.00					1944 Sep 8	15 Mar - 1 Nov	6 37 16		
Escalante Farms Company		100188	3332	139731	17.15	4.29					1919	15 Mar - 1 Nov	32 36 16		
Escalante Farms Company		100188	3380	139731	23.26	5.82					1943 Sep 16	15 Mar - 1 Nov	6 37 16		
Escalante Farms Company		100188	3670	139731	92.00	23.00					1943 Dec 17	15 Mar - 31 Oct	22 36 16		
Escalante Farms Company		100188	3718	139731	71.00	17.75					1938 Aug 1	15 Mar - 1 Nov	26,27,34 36 16		
Escalante Farms LTD		100189	166	139731	570.40	61.56					1942 Feb 11	15 Mar - 1 Nov	17 36 16	Total for Right # is 142.6 Acres	
Escalante Farms Company		100254	3244	139731	320.00	78.09					1941 Mar 25	15 Mar - 31 Oct	9 36 16	Total for Right # is 80 Acres	
Escalante Farms Company		100188	4441	139731	23.00	5.75					1938 Aug 1	15 Mar - 1 Nov	26,27,34 36 16		
			Surface	139731		294.07								ER&C Surface - 4411 Shares	
Escalante Farms County Line Area	Totals						1378.16		1379.65	1.49					
Escalante Farms - MODENA Area			Escalante Farms - MODENA Area							Escalante Farms - MODENA Area					
Escalante Farms LTD		100189	166	139732	570.40	81.04					1942 Feb 11	15 Mar - 1 Nov	17 36 16	Total for Right # is 142.6 Acres	
Escalante Farms Company		100189	1854	139732	960.00	172.36					1942 Feb 19	15 Mar - 1 Nov	6 36 16	Total for Right # is 240 Acres	
Escalante Farms Company		100254	10	139732	3.04	0.76		125.57			1915 May	15 Mar - 1 Nov	29 33 17		
Escalante Farms Co LTD		100254	30	139732	300.27	75.25		124.93			1937 Jan 2	1 Apr - 31 Oct	13 35 17		
Escalante Farms Company		100254	40	139732	38.00	9.50		124.78			1925 Jul	15 Mar - 1 Nov	31,32 34 17	a39450	
Escalante Farms Company		100254	137	139732	16.43	4.11		116.79			1920	15 Mar - 1 Nov	5 35 17		
Escalante Farms Company		100254	168	139732	657.60	164.40		117.96			1941 Apr 1	15 Mar - 1 Nov	30,31 36 16		
Escalante Farms Company		100254	191	139732	190.84	47.71		119.80			1931	15 Mar - 1 Nov	31,32 34 17		
Escalante Farms Company		100254	229	139732	80.00	20.00		118.81			1926 May	1 Apr - 31 Oct	27,28,29 35 16		
Escalante Farms Company		100254	331	139732	155.01	38.75		120.06			1940 Sep 17	1 Apr - 31 Oct	27,28,29 35 16		
Escalante Farms Company		100254	421	139732	320.00	80.00		123.25			1949 Nov 1	1 Apr - 31 Oct	17,20 35 17	a38540	
Escalante Farms Company		100254	424	139732	240.00	60.00		122.20			1941 Sep 3	15 Mar - 1 Nov	21 35 16		
Escalante Farms Company		100254	729	139732	5.44	1.36		119.75			1915 Jun	15 Mar - 1 Nov	26 33 17		
Escalante Farms Company		100254	744	139732	0.52	0.13		118.47			1918	15 Mar - 1 Nov	34 33 17		

Account Owner/Entity Name	Field Name	Acct #	WtrRght # 71 Series	Temp Transfer	Acre Feet	Legal Acres	*Total Legal Ac	Acres Irrigated	*Total Irrigated	*Over/Under Acreage	Priority			Period Of Use		Place of Use			HayTracker.xls Notes	
											Year	Mo	Day	S	T	R				
Escalante Farms Company		100254	1016	139732	6.40	1.60		120.25			1956	Oct	16	15 Mar - 1 Nov	21	35	16			
Escalante Farms Company		100254	1174	139732	281.74	70.43		118.97			1947	Mar	4	1 Apr - 31 Oct	1,2					
Escalante Farms Company		100254	1212	139732	240.00	60.00		115.38			1952	Mar	7	15 Mar - 1 Nov		5	35	17		
Escalante Farms Company		100254	1239	139732	480.00	120.00		121.76			1945	Dec	13	15 Mar - 1 Nov		29	34	17		
Escalante Farms Company		100254	1261	139732	640.00	160.00		124.27			1942	Feb	19	15 Mar - 1 Nov		6	36	16		
Escalante Farms Company		100254	1372	139732	823.20	205.80		99.46			1945	Aug	27	15 Mar - 1 Nov		3	36	16		
Escalante Farms Company		100254	1375	139732	288.60	72.15		120.49			1945	Aug	27	15 Mar - 1 Nov		11	36	16		
Escalante Farms Company		100254	1802	139732	130.24	32.56		123.10			1937	Jul	31	15 Mar - 1 Nov		10	36	16		
Escalante Farms Company		100254	1811	139732	315.20	78.80		124.10			1941	Sep	3	15 Apr - 15 Sep		21	35	16		
Escalante Farms Company		100254	1860	139732	320.00	80.00		123.42			1943	Nov	10	15 Mar - 1 Nov		1	35	18		
Escalante Farms Co LTD		100254	1924	139732	307.60	76.90		125.10			1937	Jan	2	1 Apr - 31 Oct	19,20			35	17	
Escalante Farms Company		100254	1983	139732	25.00	6.25		122.68			1944	Sep	12	15 Mar - 1 Nov		11	36	17		
Escalante Farms Company		100254	1986	139732	36.80	9.20		121.65			1919			15 Mar - 1 Nov		11	36	17		
Escalante Farms Company		100254	2634	139732	190.84	47.71		121.73			1931			15 Mar - 1 Nov	31,32			34	17	
Escalante Farms Company		100254	2961	139732	33.23	8.31		148.08			1945	Dec	13	15 Mar - 1 Nov	31,32			34	17	
Escalante Farms Company		100254	2965	139732	59.76	14.94		124.41			1928			15 Mar - 1 Nov	31,32			34	17	
Escalante Farms Company		100254	3108	139732	200.00	50.00		122.23			1943	Nov	10	1 Apr - 31 Oct	27,28,29			35	16	
Escalante Farms Company		100254	3119	139732	193.12	48.28		124.68			1923			1 Apr - 31 Oct	27,28,29			35	16	
Escalante Farms Company		100254	3120	139732	40.00	10.00					1943	May	17	1 Apr - 31 Oct	27,28,29			35	16	
Escalante Farms Company		100254	3268	139732	41.00	10.25					1942	Feb	11	15 Mar - 1 Nov		6	35	17		
Escalante Farms Company		100254	3401	139732	31.80	7.95					1942	Feb	11	15 Mar - 1 Nov	29,30			36	16	
Escalante Farms Company		100254	3432	139732	39.00	9.75					1942	Feb	11	15 Mar - 1 Nov	32,33			36	16	
Escalante Farms Company		100254	3438	139732	20.00	5.00					1945	Apr	12	15 Mar - 31 Oct		32		34	17	
Escalante Farms Company		100254	3444	139732	20.00	5.00					1942	Feb	11	15 Mar - 1 Nov		1	35	18		
Escalante Farms Company		100254	3462	139732	20.00	5.00					1942	Feb	11	15 Mar - 1 Nov		30		34	17	
Escalante Farms Company		100254	3466	139732	20.00	5.00					1945	Dec	18	15 Mar - 1 Nov		32		36	16	
Escalante Farms Company		100254	3532	139732	26.00	6.50					1945	Apr	12	15 Mar - 1 Nov		31		34	17	
Escalante Farms Company		100254	3546	139732	39.32	9.83					1925	Oct		1 Mar - 1 Nov	31,32			34	17	
Escalante Farms Company		100254	3547	139732	79.00	19.75					1927	Sep		15 Mar - 1 Nov	31,32			34	17	
Escalante Farms Company		100254	3576	139732	154.00	38.50					1940	Sep	17	15 Mar - 1 Nov	31,32			34	17	
Escalante Farms Company		100254	3620	139732	632.73	158.18					1945	Mar	12	15 Mar - 31 Oct		31		34	17	
Escalante Farms Company		100254	3621	139732	80.00	20.00					1922	Jun		15 Mar - 1 Nov		1	35	18		
Escalante Farms Company		100254	3623	139732	254.00	63.50					1943	Dec	17	15 Mar - 1 Nov		30		34	17	
Escalante Farms Company		100254	3624	139732	146.00	36.50					1919	Jan		15 Mar - 1 Nov		30		34	17	
Escalante Farms Company		100254	3665	139732	120.00	30.00					1942	Feb	11	15 Mar - 1 Nov		20		36	16	
Escalante Farms Company		100254	3695	139732	80.00	20.00					1952	Nov	21	1 Apr - 31 Oct	1,2			35	18	
Escalante Farms Company		100254	3767	139732	119.25	29.81					1939	Jan	20	1 Apr - 31 Oct		16		35	15	
Escalante Farms Company		100254	3777	139732	78.26	19.57					1956	Dec	22	1 Apr - 31 Oct	1,2			35	18	
Escalante Farms Company		100254	3822	139732	77.20	19.30					1942	Sep	11	15 Mar - 1 Nov		29		36	16	
Escalante Farms Company		100254	3824	139732	293.00	73.25					1952	Mar	7	15 Mar - 1 Nov		7		36	15	
Escalante Farms Company		100254	3825	139732	193.76	48.44					1945	Aug	27	15 Mar - 1 Nov		7		36	15	
Escalante Farms Company		100254	3826	139732	262.44	65.61					1945	Aug	27	15 Mar - 1 Nov		7		36	15	
Escalante Farms Company		100254	3834	139732	382.40	95.60					1943	Jun	28	15 Mar - 15 Oct		21		35	16	
Escalante Farms Company		100254	3835	139732	32.80	8.20					1945	Aug	27	15 Mar - 1 Nov		7		36	15	
Escalante Farms Company		100254	3836	139732	265.00	66.25					1945	Aug	27	15 Mar - 1 Nov		7		36	15	
Escalante Farms Company		100254	3837	139732	313.56	78.39					1945	Aug	27	15 Mar - 1 Nov		7		36	15	
Escalante Farms Company		100254	3838	139732	42.76	10.69					1945	Aug	27	15 Mar - 1 Nov		7		36	15	
Escalante Farms Company		100254	4368	139732	13.20	3.30					1923	Dec		15 Mar - 1 Nov		25		33	17	
Escalante Farms Company		100254	4370	139732	388.00	97.00					1944	Jun	2	15 Mar - 1 Nov		25		33	17	
Escalante Farms Company		100254	4371	139732	240.00	60.00					1932			1 Apr - 31 Oct		30		33	16	
Escalante Farms Co LTD		100254	4379	139732	136.80	34.20					1956	Sep	11	15 Mar - 31 Oct		23		35	17	
Escalante Farms Company		100254	4381	139732	365.14	91.29					1946	Feb	13	1 Apr - 31 Oct		18		36	16	
Escalante Farms Company		100254	4401	139732	8.00	2.00					1944	Apr	12	1 Apr - 31 Oct		28		35	16	
Escalante Farms Company		100254	5170	139732	1.00	0.25					1941	Jan	2	1 Apr - 31 Oct		18		35	16	
Escalante Farms Co LTD		100254	5171	139732	320.00	80.00					1956	Sep	11	15 Mar - 31 Oct		23		35	17	
Escalante Farms Company		100254	5173	139732	96.00	24.00					1946	Apr	8	1 Apr - 31 Oct	30,31			35	16	
Escalante Farms Company		100254	5176	139732	16.00	4.00					1941	Jan	2	1 Apr - 31 Oct	11,14			37	17	
Escalante Farms Company		100254	5177	139732	405.00	101.25					1941	Jun	20	1 Apr - 31 Oct	27,28,29			35	16	
Escalante Farms Company		100254	5181	139732	18.00	4.50					1944	Apr	12	15 Mar - 1 Nov		28		35	16	
NCC-1701 L.C.	148Acre	100254	4669	a39327	32.00	8.00					1927	May	5	15 Mar - 1 Nov		10		35	15	
Escalante Farms LLC		100254	359	139732	160.00	35.00		0.00			1956	Sep	11	15 Mar - 15 Oct		23		35	17	
Escalante Farms LLC		100254	1797	139732	320.00	75.00		0.00			1945	Jul	2	1 Apr - 31 Oct		14		35	17	
Escalante Farms LLC		100254	1838	139732	456.00	114.00		0.00			1951	Jun	12	1 Apr - 31 Oct		14		35	17	

Account Owner/Entity Name	Field Name	Acct #	WtrRght # 71 Series	Temp Transfer	Acres Feet	Legal Acres	*Total Legal Ac	Acres Irrigated	*Total Irrigated	*Over/Under Acreage	Priority Year Mo Day	Period Of Use	Place of Use S T R	HayTracker.xls Notes
Escalante Farms LLC		100254	5167	139732	40.42	10.11					1941 Jun 20	1 Apr - 31 Oct	14,23 35 17	
Escalante Farms LLC		100254	5168	139732	116.62	29.16					1944 Jul 7	15 Mar - 15 Oct	14,23 35 17	
Escalante Farms Modena Area	Totals						3647.16		3654.13	6.97				
Escalante Farms - Grand Total	Grand Total						9744.41		9732.09	-12.32				
Fiddlers Canyon, LLC (Mountain View)	All	100297	141		10.05	2.51		121.95			1934 Jul	15 Mar - 1 Nov	10 35 15	
Fiddlers Canyon, LLC (Mountain View)	All	100297	142		10.05	2.51		118.58			1933 Jun 10	15 Mar - 1 Nov	10 35 15	
Horsley, Donald L. and Janet L.	All	100305	212	139674	379.20	55.00					1929 Jul	15 Mar - 1 Nov	28 34 16	Supplemental with 71-1453
Fiddlers Canyon, LLC (Mountain View)	All	100297	433		294.32	73.58		119.65			1927 May 20	15 Mar - 1 Nov	2,3,10 35 15	
CML Metals Corporation	All	100297	584	139814	36.20	9.05					1935 Jun 10	1 Apr - 31 Oct	35-36 35 13	
CML Metals Corporation	All	100297	1234	139814	10.86	2.72					1945 Jun 16	1 Apr - 31 Oct	35-36 35 13	
CML Metals Corporation	All	100297	1279	139814	26.06	6.52					1943 Apr 5	1 Apr - 31 Oct	35-36 35 13	
CML Metals Corporation	All	100297	2402	139814	89.75	9.27					1949 Jun 7	1 Apr - 31 Oct	35-36 35 13	Total for Right # is 22.44 Acres
CML Metals Corporation	All	100297	2403	139814	64.29	16.07					1949 Apr 30	1 Apr - 31 Oct	35-36 35 13	
CML Metals Corporation	All	100297	2835	139814	36.20	9.05					1956 Aug 8	1 Apr - 31 Oct	35-36 35 13	
Fiddlers Canyon, LLC (Mountain View)	All	100297	434		294.32	73.58		117.84			1927 May 29	15 Mar - 1 Nov	2,3,10 35 15	
Fiddlers Canyon, LLC (Mountain View)	All	100297	435		294.32	73.58		122.12			1927 Jun 12	15 Mar - 1 Nov	2,3,10 35 15	
Fiddlers Canyon, LLC (Mountain View)	All	100297	436		294.32	73.58		122.13			1927 Jun 20	15 Mar - 1 Nov	2,3,10 35 15	
Fiddlers Canyon, LLC (Mountain View)	All	100297	437		294.32	73.58					1927 Jul 1	15 Mar - 1 Nov	2,3,10 35 15	
Fiddlers Canyon, LLC (Mountain View)	NW Pivot	100297	438		0.00	0.50					1933 Apr	15 Mar - 1 Nov	3 35 15	24 Stock water - 4 Domestic
Fiddlers Canyon, LLC (Mountain View)	All	100297	1626		2.00	0.50					1933 Apr	15 Mar - 1 Nov	2,3,10 35 15	
Many Owners	All	100297	4162		11.00	2.75					1927 May 5	15 Mar - 1 Nov	2,3,10,1 35 15	5 Owners
Fiddlers Canyon, LLC	All	100297	5218		599.39	149.85					1936 Apr 2	15 Mar - 1 Nov	10 35 15	
							634.19		722.27	88.08				
Flinspach, Richard and Colleen	Valley	100228	172		0.00	23.57		60.78			1890	15 Mar - 1 Nov	2,11 34 19	Mixed - 162 Stock water - 1 Domestic
Flinspach, Richard and Colleen	Valley	100228	351		0.00	0.00					1890	15 Mar - 1 Nov	11 34 19	Mixed - Group with 71-172
Flinspach, Richard and Colleen	Valley	100228	353		0.00	0.00					1890	15 Mar - 1 Nov	11 34 19	Mixed - Group with 71-172
Flinspach, Richard and Colleen	Valley	100228	767		0.00	0.00					1890	15 Mar - 1 Nov	2,11 34 19	Flinspach Wash Surface - Group with 71-172
Flinspach, Richard and Colleen	Valley	100228	768		0.00	0.00					1890	15 Mar - 1 Nov	2,11 34 19	Flinspach Wash Surface - Group with 71-172
Flinspach, Richard and Colleen	Valley		Surface			37.00								Surface
							60.57		60.78	0.21				
Gardner, Edward G. & Mary (Phillip)	Home & Whitela	100284	823		315.50	78.80		74.66			1944 Apr 13	1 Apr - 15 Oct	5 36 16	4 Owners - 15 Stock water
							78.80		74.66	-4.14				
Gardner, Edward G. & Mary (Ron)	Packman	100285	5278		270.00	67.50		67.99			1944 Jun 12	15 Mar - 15 Oct	31,36 35 16	4 Owners
							67.50		67.99	0.49				
	Totals						146.30		142.65	-3.65				
George L. and George Kurt Gardner	Belmont	100211	3355	140285	16.00	1.50		10.74			1945 Mar 9	15 Mar - 1 Nov	12 37 17	Temp is for Dust Control for Electric Transmission I
George L. and George Kurt Gardner	Belmont	100211	3356		8.80	2.20					1956 Dec 27	15 Mar - 1 Nov	12 37 17	
George L. and George Kurt Gardner	Belmont	100211	3357		21.20	5.30					1956 Dec 27	15 Mar - 1 Nov	12 37 17	
Belmont Trust, Edwin M and Miriam F.	Belmont		Surface			7.40								ER&C Surface - 111 Shares
							16.40		10.74	-5.66				
Gardner, George and LaRee	Full Pivot	100211	902		493.70	123.43		105.96			1944 Dec 14	15 Mar - 1 Nov	29 36 16	5 Owners - Total for Right 123.43 acres
							123.43		105.96	-17.47				
Gardner, Melvin H. and Belva H.	Half Pivot	100211	1906		18.00	4.50		64.25			1942 Feb 11	15 Mar - 1 Nov	29 36 16	13 Owners
Gardner, Melvin H. and Belva H.	Half Pivot	100211	3269		0.50	0.13					1942 Feb 11	15 Mar - 1 Nov	29 36 16	11 Owners
Gardner, Melvin H. and Belva H.	Half Pivot	100211	3379		11.00	2.75					1956 Dec 27	15 Mar - 1 Nov	32,33 36 16	10 Owners
Gardner, George and LaRee	Half Pivot	100211	3744		108.00	27.00					1942 Feb 11	15 Mar - 1 Nov	29 36 16	5 Owners
							34.38		64.25	29.88				
Gardner, George and LaRee	Home	100211	41		0.00	0.68		0.00			1927	1 Apr - 31 Oct	18 37 16	
Gardner, George and LaRee	Home	100211	3339		30.00	7.39		0.00			1951 May 23	1 Apr - 31 Oct	18 37 16	2 Owners - 1 Domestic - ??? Stock water
Shurtliff, Larry R. and Leona	Home	100245	3400		1.88	0.36					1951 May 23	1 Apr - 31 Oct	18 37 16	2 Owners - 1 Domestic
Shurtliff, Larry R. and Leona	Home	100245	4103		1.25	0.31					1944 Nov 14	15 Mar - 1 Nov	18 37 16	
Gardner, George and LaRee	Home	100211	4805		0.50	0.13					1956 Dec 27	15 Mar - 1 Nov	32,33 36 16	

Account Owner/Entity Name	Field Name	Acct #	WtrRght # 71 Series	Temp Transfer	Acre Feet	Legal Acres	*Total Legal Ac	Acres Irrigated	*Total Irrigated	*Over/Under Acreage	Priority			Period Of Use	Place of Use			HayTracker.xls Notes
											Year	Mo	Day		S	T	R	
Gardner, George and LaRee	Home		Surface		0.00	0.68	9.53		0.00	-9.53	1920			1 Apr - 31 Oct	18	37	16	Cottonwood Spring Surface - 71-847
Totals							183.73		180.95	-2.78								
Gardner, Malin F. & Marilyn	Old Pivot	100216	939		264.00	66.00		119.60			1945	Mar	1	1 Apr - 31 Oct	24	36	17	5 Owners
Gardner, Malin F. & Marilyn	Old Pivot	100216	3295	140102	50.00	12.50					1945	Dec	18	1 Apr - 31 Oct	13	37	17	
Gardner, Malin F. & Marilyn	Old Pivot	100216	3381	140102	77.84	19.35					1951	May	23	1 Apr - 31 Oct	13	37	17	50 Stock water - 1 Domestic
Gardner, Malin, Marilyn, Russell and Ta	Old Pivot	100216	4482	140159	182.80	45.70	143.55		119.60	-23.95	1945	Apr	12	1 Apr - 31 Oct	4,5,6	36	15	
Totals																		
Maynard & Mendenhall	Picnic Area?	100216	3736		2.00	0.50		1.43			1942	Feb	11	1 Apr - 31 Oct	18	37	16	2 Owners
Totals									0.50		1.43	0.93						
Terry, Dean	Hwy 18 Half Old Pivot	100216	4572		78.00	19.50	19.50		17.75	-1.75	1944	Nov	14	15 Mar - 1 Nov	18	37	16	
Totals										17.75	-1.75							
Gardner, Malin, Marilyn, Russell and Ta	4-T	100216	4473		40.00	10.00		52.19			1930	Jul	8	15 Mar - 1 Nov	25	36	17	
Gardner, Malin, Marilyn, Russell and Ta	4-T	100216	5316	140014	20.00	5.00					1946	Apr	8	15 Mar - 31 Oct	25	36	17	
Huntsman/Escalante Farms LLC	4-T	100319	1797	140014	320.00	5.00					1945	Jul	2	1 Apr - 31 Oct	14	35	17	2 Owners - Total for Right # 80 Acres
Shurtliff, Larry R. and Leona	4-T	100245	3385	140014	24.97	3.87					1951	May	23	1 Apr - 31 Oct	18	37	16	6 Owners - 14 Stock water - 1 Domestic
Homer, Robert W. and James H.	4-T	100216	3454	140014	22.00	5.50	29.37		52.19	22.82	1940	May	14	1 Apr - 31 Oct	19	35	17	
Totals							192.92		190.97	-1.95								
Gardner, Michael and Griselda	Box Wheel line	100283	1233		48.00	12.00		12.71			1944	Jun	12	15 Mar - 15 Oct	31,36	35	16	2 Owners
Gardner, Michael and Griselda	Box Wheel line	100283	4785		2.00	0.50	12.50		12.71	0.21	1944	Jun	12	15 Mar - 15 Oct	31,36	35	16	
Totals											0.21							
Melvin H. Gardner Family Trust	Big Half	100233	1752		9.00	2.25		133.44			1945	Apr	26	15 Mar - 31 Oct	9,16	36	15	2 Owners
Melvin H. Gardner Family Trust	Big Half	100233	2446		120.00	30.00					1943	Aug	2	15 Mar - 1 Nov	5	36	16	
Melvin H. Gardner Family Trust	Big Half	100233	4282		360.00	90.00					1926	May		15 Mar - 1 Nov	5	36	16	
Newcastle Development	Big Half	100233	5003		4.00	1.00	123.25		133.44	10.19	1944	Apr	12	1 Apr - 31 Oct	28	35	16	
Totals											10.19							
Many Owners	Ostrich	100192	1248		330.55	68.81	68.81		69.17	0.36	1944	Jan	12	1 Apr - 31 Oct	23	35	16	117 Owners - Total right is 82.69 Acres
Totals										69.17	0.36							
Harker Farms	Pivot 1 & 2	100192	192		71.55	17.89		121.30			1941	Nov	19	1 Apr - 31 Oct	29	35	16	
Harker Farms	Pivot 1 & 2	100192	594		492.14	123.00		86.23			1944	Apr	18	15 Mar - 1 Nov	29	35	16	5 Stock water
Harker Farms	Pivot 1 & 2	100192	1222		24.10	6.03					1941	Nov	19	1 Apr - 31 Oct	29	35	16	5 Owners
Harker Farms	Pivot 1 & 2	100192	4480		191.71	47.93					1941	Nov	19	1 Apr - 31 Oct	29	35	16	
Harker Farms	Pivot 1 & 2	100192	4672		4.50	0.00	194.84		207.53	12.69	1941	Nov	19	1 Jan - 31 Dec	29	35	16	10 Domestic
Totals									194.84	207.53	12.69							
Many Owners	Pivot 3	100192	707	139833	31.50	3.63					1934	Feb	5	1 Apr - 31 Oct	7	35	16	7 Owners - Total for right is 7.88 Acres
Many Owners	Pivot 3	100192	1248	139833	330.55	13.88					1944	Jan	12	1 Apr - 31 Oct	23	35	16	117 Owners - Total right is 82.69 Acres
Harker Farms	Pivot 3	100192	3818		120.00	30.00		89.09			1944	Apr	18	15 Mar - 1 Nov	20	35	16	
Totals									89.09		41.58							
Wilson, A. Morley and Mary Ellen C.	Pivot 4-7	100317	174	139740	352.05	60.00					1924	Mar		1 Apr - 31 Oct	7	35	16	1 Domestic - Total for Right # is 87.9 acres.
Stratton, Barbara	All	100192	4684		1.00	0.25					1944	Apr	12	1 Apr - 31 Oct	28	35	16	2 Owners
Stratton, Barbara	All	100192	4685		1.00	0.25					1944	Apr	12	1 Apr - 31 Oct	28	35	16	3 Owners
Stratton, Barbara	All	100192	4686		0.50	0.13					1944	Apr	12	1 Apr - 31 Oct	28	35	16	
Stratton, Barbara	All	100192	4687		0.50	0.13					1944	Apr	12	1 Apr - 31 Oct	28	35	16	
Wilson, A. Morley and Mary Ellen C.	Pivot 4-7	100317	175	139740	260.00	60.00					1950	Feb	25	1 Apr - 31 Oct	7	35	16	Total for Right # is 65 Acres
Many Owners	Pivot 6 & 7	100192	590		269.29	67.04		120.63			1944	Apr	12	15 Mar - 1 Nov	28	35	16	155 Owners - 19 Stock water - 2 Domestic
Sunray Properties Ltd	Pivot 4-7	100192	1354		320.14	80.00					1945	Nov	2	15 Mar - 31 Oct	30,31	35	16	5 Stock water
Sunray Properties Ltd	Pivot 4-7	100192	1355		156.00	39.00					1946	Apr	9	15 Mar - 31 Oct	30,31	35	16	
Many Owners	Pivot 6 & 7	100192	2113		268.42	67.04		120.36			1944	Apr	12	15 Mar - 1 Nov	28	35	16	148 Owners - 10 Stock water
Sunray Properties Ltd	Pivot 6 & 7	100192	3330		320.00	80.00					1945	Nov	2	15 Mar - 1 Nov	28	35	16	

Account Owner/Entity Name	Field Name	Acct #	WtrRght # 71 Series	Temp Transfer	Acre Feet	Legal Acres	*Total Legal Ac	Acres Irrigated	*Total Irrigated	*Over/Under Acreage	Priority			Period Of Use	Place of Use			HayTracker.xls Notes	
											Year	Mo	Day		S	T	R		
Harker Farms	Pivot 4 & 5	100192	4252		240.00	60.00		117.73				1941	Nov	19	1 Apr - 31 Oct	27,28,29	35	16	
Holt, Kerry & DeeAnn	Pivot 7	100192	4305		26.00	6.50						1945	Apr	12	15 Mar - 1 Nov	22	35	17	
Harker Farms	Pivot 4 & 5	100192	4442		20.00	5.00		122.80				1941	Nov	19	1 Apr - 31 Oct	27,28,29	35	16	
Harker Farms	Pivot 4 & 5	100192	4481		1.50	0.38						1929			15 Mar - 1 Nov	27,28	35	16	
							525.70		481.52	-44.17									
	Totals						836.85		847.31	10.46									
Many Owners	Home	100266	388		10.18	2.00						1919			15 Mar - 1 Nov	28	36	16	
Escalante Farms Company	Home	100188	2059		12.22	3.06		2.62				1919			15 Mar - 1 Nov	26,27,34	36	16	
Truman, Todd & Leslie	Home	100266	4899		6.00	1.50						1927	Apr	1	15 Mar - 1 Nov	14	37	17	
Holt, Woodruff A. and Dorothy T.	Center St	100266	1985		19.40	4.85		16.20				1919			15 Mar - 1 Nov	11	37	17	
Holt, Dorothy T.	Main & Center	100266	3082		65.00	16.25		14.43				1941	Jan	2	1 Apr - 31 Oct	11,14	37	17	
			Surface			4.00													ER&C Surface
							31.66		33.25	1.60									
H. Wayne Holt Ltd.	All	100301	688			9.14		15.41				1920			15 Mar - 31 Oct	4	36	16	
H. Wayne Holt Ltd.	All	100301	689			4.75		13.32				1921			15 Mar - 31 Oct	4	36	16	
H. Wayne Holt Ltd.	All	100301	690			8.53		101.71				1925			15 Mar - 31 Oct	4	36	16	
H. Wayne Holt Ltd.	All	100301	1670		314.40	78.60						1944	Dec	19	15 Mar - 31 Oct	4	36	16	
H. Wayne Holt Ltd.	All	100301	4261		78.00	19.50						1946	Apr	8	15 Mar - 31 Oct	4	36	16	
Holt, H. Wayne & Marilyn S.	All	100301	4637		6.00	1.50						1956	Dec	27	15 Mar - 1 Nov	4	36	16	
Holt, H. Wayne & Marilyn S.	All	100301	4638		3.10	0.78						1946	Aug	15	1 Jan - 31 Dec	4	36	16	
							122.80		130.44	7.64									
CML Metals Corp. (Palladon)	Mine Pivot	100221	1181		499.84	107.01		108.11				1945	Jan	8	15 Mar - 1 Nov	33	35	15	Total for right is 124.96 acres
							107.01		108.11	1.10									
Hulet, Brad & Chery	Lower Farm	100344	1182		408.93	101.55		104.42				1945	Jul	3	1 Apr - 15 Oct	22	35	15	160 Stock water - 1 Domestic
Hulet Family Living Trust		100344	5286	a39684	30.00	7.50						1945	Dec	21	15 Mar - 15 Oct	22	35	15	a39684
							109.05		104.42	-4.63									
							216.06		212.53	-3.53									
Hunt, Jeremy J. and Stacy L.		103076	2409		0.45	0.01		8.63				1915			1 Jan - 31 Dec	5	36	16	1 Domestic
Hunt, Terril C. and Julie N.		103076	4922		28.00	6.85						1915			1 Jan - 31 Dec	5	36	16	1000 Stock water?
							6.86		8.63	1.77									
Huntsman/Escalante Farms LLC		100319	359		160.00	5.00		4.48				1956	Sep	11	15 Mar - 15 Oct	23	35	17	2 Owners - Total for Right # 40 Acres
							5.00		4.48	-0.52									
Crowley, Joyce - Jones, Russell & Doug	North Field	100304	919		160.27	39.90		51.05				1945	Mar	9	15 Mar - 1 Nov	1,12	37	17	3 Owners - 24 Stock water
			Surface			30.20													ER&C Surface
							70.10		51.05	-19.05									
Kerry Holt Farms, LTD	Home Place	100215	308			2.30		123.51				1920			15 Mar - 1 Nov	Many	36	16	
Holt, Kerry and DeeAnn	Home Place	100215	367		160.00	40.00		56.11				1924			15 Mar - 1 Nov	Many	36	16	
Holt, Kerry and DeeAnn	Home Place	100215	609		419.20	104.80		120.73				1944	Aug	17	15 Mar - 1 Nov	Many	36	16	
Holt, Kerry and DeeAnn	Home Place	100215	618			115.40		126.48				1944	Aug	17	15 Mar - 1 Nov	Many	36	16	
Gardner, Melvin & Belva	Home Place	100215	942		7.95	1.99						1945	Mar	1	15 Mar - 1 Nov	Many	36	16	2 Owners
Holt, Kerry and DeeAnn	Home Place	100215	945		601.60	150.40		87.19				1945	Mar	1	15 Mar - 1 Nov	Many	36	16	
Holt, Kerry and DeeAnn	Home Place	100215	946		624.00	156.00		57.25				1945	Mar	1	15 Mar - 1 Nov	Many	36	16	
Holt, Kerry and DeeAnn	Home Place	100215	1158			156.70		45.48				1944	Dec	22	15 Mar - 1 Nov	Many	36	16	
Kerry Holt Farms, LTD	Home Place	100215	1173			155.50		76.78				1944	Feb	21	15 Mar - 1 Nov	Many	36	16	
Holt, Kerry and DeeAnn	Home Place	100215	1214		396.32	98.02		121.36				1951	Dec	4	15 Mar - 1 Nov	Many	36	16	
Kerry Holt Farms, LTD	Home Place	100215	1566		589.59	145.90		123.22				1950	Dec	1	15 Mar - 1 Nov	Many	36	16	214 Stock water - supplemental to 71-1195
Holt, Kerry and DeeAnn	Home Place	100215	1772		180.00	45.00		122.37				1944	Sep	18	15 Mar - 1 Nov	Many	36	16	
Holt, Kerry and DeeAnn	Home Place	100215	1976		138.40	34.60		87.06				1943	Sep	16	15 Mar - 1 Nov	Many	36	16	
Holt, Kerry and DeeAnn	Home Place	100215	2633		266.40	66.60		127.19				1945	Mar	1	15 Mar - 1 Nov	Many	36	16	
Holt, Kerry and DeeAnn	Home Place	100215	2927		67.60	16.90		124.18				1931			15 Mar - 1 Nov	Many	36	16	
Holt, Kerry and DeeAnn	Home Place	100215	2938		313.80	78.45		122.03				1945	Mar	1	15 Mar - 1 Nov	Many	36	16	
Holt, Kerry and DeeAnn	Home Place	100215	3277		180.00	45.00						1945	Apr	12	15 Mar - 1 Nov	Many	36	16	
Holt, Kerry and DeeAnn	Home Place	100215	3278		0.80	0.20						1943	Sep	16	15 Mar - 1 Nov	Many	36	16	

Account Owner/Entity Name	Field Name	Acct #	WtrRght # 71 Series	Temp Transfer	Acres Feet	Legal Acres	*Total Legal Ac	Acres Irrigated	*Total Irrigated	*Over/Under Acreage	Priority			Period Of Use	Place of Use			HayTracker.xls Notes	
											Year	Mo	Day		S	T	R		
Kerry Holt Farms, LTD	Home Place	100215	3311		80.00	20.00						1943	Nov	10	15 Mar - 1 Nov	Many	36	16	
Holt, Kerry and DeeAnn	Home Place	100215	3722		80.00	20.00						1945	Nov	23	15 Mar - 15 Oct	Many	36	16	
Holt, Kerry and DeeAnn	Home Place	100215	4343		112.00	28.00						1945	Mar	1	15 Mar - 1 Nov	Many	36	16	
Kerry Holt Farms, LTD	Home Place	100215	4344		68.00	17.00						1941	Jan	2	15 Mar - 1 Nov	Many	36	16	
Kerry Holt Farms, LTD	Home Place	100215	5272		3.00	0.75						1914			15 Mar - 1 Nov	Many	36	16	
Enterprise Reservoir & Canal Co.			Surface	140125		11.81									1 Apr - 31 Oct				Enterprise Reservoir to Underground
							1511.32		1520.94	9.62									
Holt, Kerry and DeeAnn	Gardner	100215	4823		488.00	122.00		124.22				1945	Mar	1	15 Mar - 1 Nov		16	36	16
							122.00		124.22	2.22									
Enterprise Reservoir & Canal Co.	NewBarV E		Surface	140125		123.39		123.84							1 Apr - 31 Oct	Many			Enterprise Reservoir to Underground
							123.39		123.84	0.45									
Kerry Holt Farms, LTD	Pedersen	100215	377		2.04	0.51		120.12				1934			15 Mar - 1 Nov	27,28,29	35	16	
Kerry Holt Farms, LTD	Pedersen	100215	1008		211.32	52.50		110.15				1945	Aug	27	1 Apr - 31 Oct	27,28,29	35	16	47 Stock water
Kerry Holt Farms, LTD	Pedersen	100215	1223		500.00	125.00		115.18				1954	Aug	13	15 Mar - 1 Nov		11	35	15
Kerry Holt Farms, LTD	Pedersen	100215	1255		612.46	151.75		120.63				1945	Dec	21	1 Apr - 31 Oct	27,28,29	35	16	195 Stock water
Kerry Holt Farms, LTD	Pedersen	100215	1264			158.70		123.80				1945	Dec	21	1 Apr - 31 Oct	27,28,29	35	16	
Kerry Holt Farms, LTD	Pedersen	100215	1593		9.55	2.39		123.49				1948	Apr	26	15 Mar - 1 Nov	27,28,29	35	16	
Kerry Holt Farms, LTD	Pedersen	100215	1800		401.29	100.00		62.97				1945	Aug	27	1 Apr - 31 Oct	27,28,29	35	16	46 Stock water
Kerry Holt Farms, LTD	Pedersen	100215	3162		4.20	1.05						1934			15 Mar - 1 Nov	27,28,29	35	16	
Kerry Holt Farms, LTD	Pedersen	100215	3314		64.00	16.00						1944	Jun	12	1 Apr - 31 Oct	27,28,29	35	16	
Kerry Holt Farms, LTD	Pedersen	100215	3372		400.00	100.00						1944	Jan	17	1 Apr - 31 Oct	27,28,29	35	16	
Kerry Holt Farms, LTD	Pedersen	100215	3429		110.00	27.50						1953	Oct	13	15 Mar - 31 Oct		34	35	15 2 Owners
Kerry Holt Farms, LTD	Pedersen	100215	3533		40.00	10.00						1944	Nov	14	1 Apr - 31 Oct	27,28,29	35	16	
Kerry Holt Farms, LTD	Pedersen	100215	3699		35.00	8.75						1941	Jun	20	1 Apr - 31 Oct	27,28,29	35	16	Was 110 Acres
Kerry Holt Farms, LTD	Pedersen	100215	4986		80.00	20.00						1934	Mar	1	15 Mar - 1 Nov	14,15	37	17	
Kerry Holt Farms, LTD	Pedersen	100215	4987		0.00	0.00									15 Mar - 1 Nov	27,28,29	35	16	See 71-4986
Kerry Holt Farms, LTD	Pedersen	100215	5259		60.00	15.00						1952	Nov	21	15 Mar - 1 Nov	27,28,29	35	16	
							789.15		776.34	-12.81									
	Totals						2545.86		2545.34	-0.51									
L & B Farm & Cattle	Center, East & C	100190	310		3.39	0.78		124.16				1925			1 Apr - 31 Oct	22	35	16	10 Stock water
L & B Farm & Cattle	Goddard & Cent	100190	1164		606.57	151.64		125.09				1945	Sep	19	1 Apr - 31 Oct	22	35	16	
L & B Farm & Cattle	Center	100190	1165		606.57	151.64		125.59				1945	Sep	19	1 Apr - 31 Oct	22	35	16	
L & B Farm & Cattle	Goddard	100190	1365		230.81	57.70						1945	Mar	12	1 Apr - 31 Oct	22	35	16	
							361.76		374.84	13.08									
L & B Farm & Cattle	Coral, Love & L	100190	593		320.00	80.00		123.06				1944	Apr	19	1 Apr - 31 Oct	21,22	35	16	
L & B Farm & Cattle	Coral, Love & L	100190	1160		208.00	52.00		100.92				1946	Jan	23	1 Apr - 31 Oct	21,22	35	16	
L & B Farm & Cattle	Coral, Love & L	100190	1274		401.85	100.00		106.52				1945	Aug	6	1 Apr - 31 Oct	21,22	35	16	50 Stock water - 1 Domestic
L & B Farm & Cattle	Coral	100190	3657		4.00	1.00						1944	Jan	12	1 Apr - 31 Oct	22	35	16	
L & B Farm & Cattle	Coral	100190	3673		4.00	1.00						1944	Jan	12	1 Apr - 31 Oct	22	35	16	
L & B Farm & Cattle	LoveLaub	100190	4438		138.70	34.68						1957	Jan	17	1 Apr - 31 Oct	21	35	16	
L & B Farm & Cattle	LoveLaub	100190	4439		101.30	25.33						1944	Apr	17	1 Apr - 31 Oct	21	35	16	
L & B Farm & Cattle	Coral	100190	4863		17.00	4.25						1940	May	14	1 Apr - 31 Oct	22	35	16	
L & B Farm & Cattle	Coral	100190	4864		20.00	5.00						1927	Apr	1	1 Apr - 31 Oct	22	35	16	
L & B Farm & Cattle	Coral	100190	4867		33.72	8.43						1925			1 Apr - 31 Oct	22	35	16	
L & B Farm & Cattle	Coral	100190	4868		38.79	9.70						1945	Mar	12	1 Apr - 31 Oct	22	35	16	
							321.38		330.50	9.12									
L & B Farm & Cattle	Dad's	100190	802		169.30	42.33		123.46				1957	Jan	17	15 Mar - 31 Oct	9	35	16	
L & B Farm & Cattle	Dad's	100190	1269		310.82	77.71						1944	Jul	3	15 Mar - 31 Oct	9	35	16	
							120.03		123.46	3.43									
L & B Farm & Cattle	SeaGull	100190	349		40.00	10.00		123.16				1931			15 Mar - 1 Nov	3	35	16	
L & B Farm & Cattle	SeaGull	100190	350		81.20	20.30						1941	Apr	8	15 Mar - 1 Nov	3	35	16	
Many Owners	SeaGull	100190	1089		78.50	18.13						1946	Feb	21	15 Mar - 1 Nov	3	35	16	10 Owners - Total for Right # is 19.63 Acres - Big G
Many Owners	SeaGull	100190	1193		60.55	13.64						1956	Dec	27	15 Mar - 1 Nov	4	36	16	24 Owners - Total for Right # is 15.14 Acres - Big G
L & B Farm & Cattle	SeaGull	100190	1210		204.30	51.08						1944	Apr	17	1 Apr - 31 Oct	3	35	16	
L & B Farm & Cattle	SeaGull	100190	1719		3.61	0.00						1952	Apr	28	1 Jan - 31 Dec	21	35	16	113 Stock water - 1 house

Account Owner/Entity Name	Field Name	Acct #	WtrRght # 71 Series	Temp Transfer	Acre Feet	Legal Acres	*Total Legal Ac	Acres Irrigated	*Total Irrigated	*Over/Under Acreage	Priority			Period Of Use	Place of Use			HayTracker.xls Notes	
											Year	Mo	Day		S	T	R		
L & B Farm & Cattle	SeaGull	100190	3654		140.00	35.00					1946	Mar	21	1 Apr - 31 Oct	3	35	16		
L & B Farm & Cattle	SeaGull	100190	4865		8.85	0.00					1957	Jan	17	1 Jan - 31 Dec	9	35	16	300 Stock water - 1 house	
							148.15		123.16	-24.98									
Randall, Susan	Enterprise Half Home Field	100190	715		95.56	23.89		48.28			1919			15 Mar - 1 Nov	33	35	16	2 Owners	
			Surface			36.00		12.45											
							59.89		60.73	0.84									
	Totals						1011.21		1012.69	1.48									
Laub Properties, LLC	Home's & Bowle	100314	20		81.71	20.43		68.49			1931	Apr		15 Mar - 1 Nov	9	35	16		
Normand D. Laub Living Trust	Home's & Bowle	100314	1433		283.60	70.90		9.83			1945	Jun	20	15 Mar - 1 Nov	9	35	16		
Laub Properties, LLC	Home's & Bowle	100314	3107		72.00	18.00		119.23			1945	Oct	19	15 Mar - 1 Nov	9	35	16		
Stroud, Sidney Vernon Jr.	Home's & Bowle	100314	3523	139900	15.00	3.75					1956	Dec	27	15 Apr - 31 Oct	32	34	16		
Normand D. Laub Living Trust	Home's & Bowle	100314	3548		45.85	11.35		5.48			1949	Dec	6	15 Mar - 1 Nov	9	35	16		
Stroud, Sidney Vernon Jr.	Home's & Bowle	100314	3585	139900	10.00	2.50					1945	Oct	19	15 Apr - 31 Oct	32	34	16		
Laub Properties, LLC	Home's & Bowle	100314	4136		178.80	44.70					1949	Dec	24	15 Mar - 1 Nov	9	35	16		
Laub Properties, LLC	Home's & Bowle	100314	4399		134.40	33.60					1949	Dec	19	15 Mar - 1 Nov	9	35	16		
George LaDel and Leah Jane Laub Far	Home's & Bowle	100314	4554		1.00	0.14					1919	Jan		15 Mar - 31 Oct	9	35	16	1 Domestic	
							205.36		203.03	-2.33									
Laub, Larry & Lynda E.	Moyle Pivot	100314	275		22.00	5.50		120.11			1943	Jun	28	15 Mar - 1 Nov	21	35	16	2 Owners	
Larry M. and Lynda S. Laub Living Trus	Moyle Pivot	100314	2486		221.63	54.00					1900		?		21	35	16	201 Stock water	
Larry M. and Lynda S. Laub Living Trus	Moyle Pivot	100314	4759		240.00	60.00					1945	Apr	26	?	21	35	16		
							119.50		120.11	0.61									
Laub Properties, LLC	NE,NW, Page &	100314	3		160.45	40.11		119.64			1927			15 Mar - 1 Nov	3,4	35	16		
Laub Properties, LLC	NE,NW, Page &	100314	196		100.00	25.00		121.17			1922			15 Mar - 1 Nov	3,4	35	16		
Normand D. Laub Living Trust	NE,NW, Page &	100314	202		55.44	13.86		58.64			1919	Jan		15 Mar - 1 Nov	3,4	35	16		
Normand D. Laub Living Trust	NE,NW, Page &	100314	203		0.00	0.00		103.67			1924			15 Mar - 1 Nov	3,4	35	16	0 rights see 71-3 for help	
Normand D. Laub Living Trust	NE,NW, Page &	100314	204		20.00	5.00		120.25			1943	Nov	10	15 Mar - 1 Nov	3,4	35	16		
Laub Properties, LLC	NE,NW, Page &	100314	1095		4.29	0.00					1916			1 Jan - 31 Dec	3,4	35	16	137 Stock water - 1 Domestic	
Laub Properties, LLC	NE,NW, Page &	100314	1361		320.00	80.00					1944	Feb	28	15 Mar - 1 Nov	3,4	35	16		
Laub Properties, LLC	NE,NW, Page &	100314	1754		640.00	160.00					1936	Mar	23	15 Mar - 1 Nov	3,4	35	16		
Laub Properties, LLC	NE,NW, Page &	100314	1814		92.00	23.00					1945	Sep	14	15 Mar - 1 Nov	3,4	35	16		
Laub Properties, LLC	NE,NW, Page &	100314	1859		160.00	40.00					1941	Jan	2	15 Mar - 1 Nov	3,4	35	16		
Laub Properties, LLC	NE,NW, Page &	100314	3155		120.00	30.00					1936	Mar	3	15 Mar - 1 Nov	3,4	35	16		
Normand D. Laub Living Trust	NE,NW, Page &	100314	3300		26.43	6.61					1948	Jan	31	15 Mar - 1 Nov	3,4	35	16	2 Owners	
Laub Properties, LLC	NE,NW, Page &	100314	3320		192.00	48.00					1945	Jun	16	15 Mar - 1 Nov	3,4	35	16		
Laub Properties, LLC	NE,NW, Page &	100314	3594		40.00	10.00					1946	Mar	21	15 Mar - 1 Nov	3,4	35	16		
Normand D. Laub Living Trust	NE,NW, Page &	100314	4315		50.56	12.64					1936	Mar	23	15 Mar - 1 Nov	3,4	35	16	20 Stock water	
Laub Properties, LLC	NE,NW, Page &	100314	4451		105.60	26.40					1942	Mar	30	15 Mar - 1 Nov	3,4	35	16		
Normand D. Laub Living Trust	NE,NW, Page &	100314	4452		3.75	0.94					1936	Mar	23	15 Mar - 1 Nov	3,4	35	16		
							521.56		523.37	1.81									
	Totals						846.42		846.51	0.09									
Lori Anderson Trust T-Ben-D, LC	Home	100332	73			23.70		70.08			1941	Apr	1	15 Mar - 1 Nov	12	37	17		
Lori Anderson Trust T-Ben-D, LC	Home	100332	683		163.20	40.80					1941	Aug	28	15 Mar - 1 Nov	11,12	37	17		
Lori Anderson Trust T-Ben-D, LC	Home	100332	1833		1.35	0.34					1951	Apr	6	15 Mar - 1 Nov	11,12	37	17		
Pickering, Eric Joe and LaDawna	Home	100332	684		3.96	0.99					1919			15 Mar - 1 Nov	11,12	37	17		
			Surface			13.30													ER&C Surface - 200 Shares
							79.13		70.08	-9.05									
Moyle, Jack E	Cam's	100299	799		9.58	2.15		24.89			1936	Apr	2	15 Mar - 1 Nov	10	35	15	10 Stock water - 1 Domestic	
Moyle, Jack E	Cam's	100299	800		10.87	2.72					1950	Sep	27	1 Apr - 15 Oct	10	35	15		
Robinson, Camden and Marcey	Cam's	100299	4362		0.50	0.13		2.99			1945	Nov	26	15 Mar - 1 Nov	36	34	17	This field is by his house	
Unique Properties Inc.	Cam's	100299	3562	139891	40.00	10.00					1944	Aug	17	15 Mar - 1 Nov	3,10	36	16		
Pettit, Edward John and Michelle R.	Cam's	100299	4281	139891	17.00	3.75					1945	Apr	12	1 Apr - 31 Oct	22	35	17	1 Domestic - 4.25 Acres?	
Pettit, Edward and Michelle	Cam's	100299	4980	139891	4.00	0.50					1945	Apr	26	15 Mar - 31 Oct	9	36	15		
							19.24		27.88	8.64									
Peterson, R. Faye and Gerald W. Jr.	Piramid	100253	3412		26.70	5.38		1.24			1925	Oct		15 Mar - 1 Nov	36	35	18	25 Stock water - 10 Domestic	

Account Owner/Entity Name	Field Name	Acct #	WtrRght # 71 Series	Temp Transfer	Acre Feet	Legal Acres	*Total Legal Ac	Acres Irrigated	*Total Irrigated	*Over/Under Acreage	Priority Year	Mo	Day	Period Of Use	Place of Use S	T	R	HayTracker.xls Notes
Peterson, R. Faye	Pyramid	100253	3571		9.16	1.90	7.28		1.24	-6.04	1925			15 Mar - 1 Nov	36	35	18	8 Stock water - 3 Domestic
Piper, David A. and Carol Lynne	Home	100333	592	t39741		60.00	60.00	59.95	59.95	-0.05	1944	Apr	19	1 Apr - 31 Oct	21	35	16	Temp for Harker Dairy took 11.8 acres
QSE, LC	Home	103411	5304		20.00	5.00		11.07			1941	Jan	2	1 Apr - 31 Oct	2	37	16	
Ence, Quentin and Sylvia		103411	5044		22.60	5.65					1952	Mar	7	15 Mar - 1 Nov	7	36	15	
							10.65		11.07	0.42								
Horsley, Donald L. and Janet L.	3 Pivots	100305	212	t39675	379.20	39.00					1929	Jul		15 Mar - 1 Nov	28	34	16	Supplemental with 71-1453
Reber, Marlo C. and Sherri S.	All	100341	306		80.00	20.00		120.23			1922	Jun		15 Mar - 1 Nov	28	34	16	
Reber, Marlo C. and Sherri S.	All	100341	1351			80.00		118.88			1945	Nov	23	15 Mar - 1 Nov	28	34	16	
Reber, Marlo C. and Sherri S.	All	100341	1414			24.50		109.25			1949	Aug	22	15 Mar - 1 Nov	28	34	16	305 Stock water
Reber, Marlo C. and Sherri S.	All	100341	1798		240.00	60.00					1945	Aug	27	15 Mar - 1 Nov	28	34	16	
Reber, Marlo C. and Sherri S.	All	100341	1865		400.00	100.00					1946	Mar	14	15 Mar - 1 Nov	28	34	16	
							323.50		348.36	24.86								
Reber, Marlo C. and Staheli	Heber's	100341	1411	t39774		25.00					1944	Jun	12	15 Mar - 15 Oct	31	35	16	2 Owners - 600278 = 1411,1862,2399 - 153 Total A
Reber, Marlo C. and Staheli	Heber's	100341	1411			128.00		125.62			1944	Jun	12	15 Mar - 15 Oct	31	35	16	2 Owners - 600278 = 1411,1862,2399 - 153 Total A
							153.00		125.62	-27.38								
							476.50		473.98	-2.52								
Reber, Kirby Shawn	Horse Pasture	100286	4085		41.48	10.37		44.42			1956	Jan	19	1 Apr - 31 Oct	4	36	15	
Reber, Kirby Shawn	Horse Pasture	100286	4351		72.00	18.00					1939	Jan	20	1 Apr - 31 Oct	4	36	15	
			Surface			16.00												NC Surface
							44.37		44.42	0.05								
Reber, Kirby Shawn	Norman Pivots	100286	730		440.00	110.00		31.18			1939	Jan	20	1 Apr - 31 Oct	16	35	15	
								70.33										
							110.00		101.51	-8.49								
Reber, Kirby Shawn	Steve's, Bobs &	100286	153		160.00	40.00		119.87			1952	Nov	21	1 Apr - 31 Oct	28	35	15	
Reber, Kirby Shawn	Steve's, Bobs &	100286	156		278.52	69.63		122.16			1956	Jan	19	1 Apr - 31 Oct	28	35	15	
Reber, Kirby Shawn	Steve's, Bobs &	100286	225		117.76	29.44		120.74			1950	Dec	21	1 Apr - 31 Oct	28	35	15	
Reber, Kirby Shawn	Steve's, Bobs &	100286	1236		317.60	39.70					1944	Jul	25	1 Apr - 31 Oct	28	35	15	
Reber, Kirby Shawn	Steve's, Bobs &	100286	1238		590.40	147.60					1937	Jul	31	1 Apr - 31 Oct	28	35	15	
Reber, Kirby Shawn	Steve's, Bobs &	100286	1925		0.00	39.70					1944	Jul	25	1 Apr - 31 Oct	28	35	15	See 71-1236 a/f
							366.07		362.77	-3.30								
CML Metals Corp. (Palladon)	Torry Pivot	100221	1181		499.84	17.95		104.45			1945	Jan	8	15 Mar - 1 Nov	33	35	15	Total for right is 124.96 acres
CML Metals Corp. (Palladon)	Torry Pivot	100221	1197		330.19	82.55					1946	Apr	10	15 Mar - 1 Nov	33	35	15	
							100.50		104.45	3.95								
	Totals						620.94		613.15	-7.79								
S & B Farms	Home	100203	1220		304.19	60.00		60.00	56.19	-3.81	1944	Jul	3	15 Mar - 15 Oct	16	35	16	4 Stock water - Total for # 76 Acres
Staheli Farms LLC	Lateral & Gardn	100273	167		17.13	4.28		75.26			1917			15 Mar - 1 Nov	29,31,32	36	16	
Staheli Farms LLC	Lateral & Gardn	100273	169		132.00	33.00		70.59			1942	May	12	15 Mar - 1 Nov	29,31,32	36	16	
Staheli Farms LLC	Lateral & Gardn	100273	1594		28.04	7.01		236.65			1948	Oct	7	15 Mar - 1 Nov	29,31,32	36	16	
Staheli Farms LLC	Lateral & Gardn	100273	1901		594.00	148.50					1941	Apr	1	15 Mar - 1 Nov	29,31,32	36	16	
Staheli Farms LLC	Lateral & Gardn	100273	1903		44.98	11.25					1941	Apr	1	15 Mar - 1 Nov	29,31,32	36	16	
Staheli Farms LLC	Lateral & Gardn	100273	3078		298.40	74.60					1942	May	12	15 Mar - 1 Nov	29,31,32	36	16	
Staheli Farms LLC	Lateral & Gardn	100273	3331		101.60	25.40					1942	Feb	11	15 Mar - 1 Nov	29,31,32	36	16	
Staheli Farms LLC	Lateral & Gardn	100273	3335		120.00	30.00					1946	Mar	21	15 Mar - 1 Nov	29,31,32	36	16	
							334.04		382.50	48.46								
Staheli Farms LLC	Pivots 1,2,3	100273	1232		295.41	73.85		138.44			1945	Sep	18	15 Mar - 31 Oct	8,17	36	16	Total for right is 73.85 acres
Staheli Farms LLC	Pivots 1,2,3	100273	1257		747.22	186.81		141.28			1945	May	29	15 Mar - 31 Oct	8,17	36	16	
Staheli Farms LLC	Pivots 1,2,3	100273	1864		0.00	0.00		136.74			1945	May	29	15 Mar - 31 Oct	8,17	36	16	Grouped with 71-1257

Account Owner/Entity Name	Field Name	Acct #	WtrRght # 71 Series	Temp Transfer	Acre Feet	Legal Acres	*Total Legal Ac	Acres Irrigated	*Total Irrigated	*Over/Under Acreage	Priority			Period Of Use	Place of Use			HayTracker.xls Notes		
											Year	Mo	Day		S	T	R			
Staheli Farms LLC	Pivots 1,2,3	100273	2960		473.40	118.35						1942	Feb	11	15 Mar - 31 Oct	8,17	36	16		
Staheli Farms LLC	Pivots 1,2,3	100273	3121		80.00	20.00						1947	Mar	4	15 Mar - 31 Oct	8,17	36	16		
Staheli Farms LLC	Pivots 1,2,3	100273	3283		256.17	64.04						1941	Jan	16	15 Mar - 31 Oct	8,17	36	16		
							463.05		416.46	-46.59										
Staheli, Steve R. and Janet H.	Wash & Barlows	100340	980		185.60	46.40		38.10				1944	Dec	13	15 Mar - 1 Nov	1	37	17		
Staheli, Steve R. and Janet H.	Wash & Barlows	100340	1155		62.40	15.60		104.33				1952	Feb	5	15 Mar - 1 Nov	1	37	17		
Staheli, Steve R. and Janet H.	Wash & Barlows	100340	1973		92.52	23.00						1945	Mar	9	15 Mar - 1 Nov	1	37	17	19 Stock water	
Staheli, Steve R. and Janet H.	Wash & Barlows	100340	3377		80.00	20.00						1946	Mar	21	15 Mar - 1 Nov	1	37	17		
			Surface			68.40													ER&C Surface - 1948 Shares - 130 acres	
							173.40		142.43	-30.97										
Cody Staheli	Cody's		Surface			61.60		62.54												ER&C Surface - 1948 Shares - 130 acres
							61.60		62.54	0.94										
	Totals						1032.09		1003.93	-28.16										
Stringham, Lyle and Barbara	Home	No	5043		1.00	0.25		6.48				1938	Aug	1	1 Apr - 31 Oct	25	35	17		
Stringham, Lyle and Barbara	Home	No	5241		11.11	2.78						1941	Jan	2	1 Apr - 31 Oct	25	35	17		
							3.03		6.48	3.45										
RFJ Farms LLC	Big Half	100246	319		444.40	111.10		64.79				1920			15 Mar - 1 Nov	4	36	16		
RFJ Farms LLC	Little						111.10		34.47											
									99.26	-11.84										
T. W. Jones and Sons	NC1-4 & Church	100246	370		22.19	5.55		127.48				1917	Jul		1 Apr - 31 Oct	4,5,6	36	15		
T. W. Jones and Sons	NC1-4 & Church	100246	851		160.00	40.00		127.61				1942	Jun	16	1 Apr - 31 Oct	4,5,6	36	15		
T. W. Jones and Sons	NC1-4 & Church	100246	1153		198.80	49.70		127.93				1953	Oct	13	1 Apr - 31 Oct	4,5,6	36	15		
T. W. Jones and Sons	NC1-4 & Church	100246	1875		160.00	40.00		127.50				1942	Jun	16	1 Apr - 31 Oct	4,5,6	36	15		
T. W. Jones and Sons	NC1-4	100246	3221		80.00	20.00		40.51				1946	Mar	7	1 Apr - 31 Oct	4,5,6	36	15		
T. W. Jones and Sons	NC #3	100246	3750		162.00	40.50						1945	Mar	1	1 Apr - 31 Oct	4,5,6	36	15		
T. W. Jones and Sons	NC #3	100246	3751		377.60	94.40						1943	Sep	16	1 Apr - 31 Oct	4,5,6	36	15		
T. W. Jones and Sons	NC #3	100246	3752		73.86	18.47						1945	Jan	25	1 Apr - 31 Oct	4,5,6	36	15		
Clark, Craig A.	NC1-4	100246	4262		19.00	4.75						1958	May	7	1 Apr - 31 Oct	4,5,6	36	15		
T. W. Jones and Sons	NC1-4 & Church	100246	4263		48.00	12.00						1944	Apr	12	1 Apr - 31 Oct	4,5,6	36	15		
T. W. Jones and Sons			Surface			225.70														NC Surface @ 400 acres
							551.06		551.03	-0.03										
T. W. Jones and Sons	Tullis Pivot		Surface			173.30		90.27												NC Surface @ 400 acres
							173.30		90.27	-83.03										
T. W. Jones and Sons	Pivot 1-2	100246	216		25.87	0.51		123.42				1920	Jul	1	15 Mar - 1 Nov	15,21,21	36	16	803 Stock water - 3 Domestic	
T. W. Jones and Sons	Pivot 1-6	100246	368		240.00	60.00		125.77				1940	Nov	23	15 Mar - 1 Nov	18,19,20	36	16		
T. W. Jones and Sons	Pivot 1-6	100246	406			100.00		125.92				1948	Nov	23	15 Mar - 1 Nov	18,19,20	36	16		
T. W. Jones and Sons	Pivot 1-6	100246	591			80.00		122.10				1944	Apr	12	15 Mar - 1 Nov	18,19,20	36	16		
T. W. Jones and Sons	Pivot 1-6	100246	940		478.00	119.50		125.58				1945	Mar	1	15 Mar - 1 Nov	18,19,20	36	16		
T. W. Jones and Sons	Pivot 1-6	100246	1045		320.00	80.00		124.83				1945	Jan	25	15 Mar - 1 Nov	18,19,20	36	16		
T. W. Jones and Sons	Pivot 1-6	100246	1046			0.50						1920	Jul	1	15 Mar - 1 Nov	18,19,20	36	16		
T. W. Jones and Sons	Pivot 1-6	100246	1219			100.00						1945	Mar	5	15 Mar - 1 Nov	18,19,20	36	16		
T. W. Jones and Sons	Pivot 1-6	100246	1230		160.00	40.00						1943	Dec	17	15 Mar - 1 Nov	18,19,20	36	16		
T. W. Jones and Sons	Pivot 1-6	100246	1252		342.40	85.60						1945	Sep	6	15 Mar - 1 Nov	18,19,20	36	16		
T. W. Jones and Sons	Pivot 1-6	100246	1878			80.00						1944	Apr	12	15 Mar - 1 Nov	18,19,20	36	16		
							746.11		747.62	1.51										
	Totals						1581.57		1488.18	-93.39										
Terry, Fenton J & Ilona A	Home	100201	5307		119.00	29.75		0.00				1930	Jul	8	15 Mar - 1 Nov	25	36	17		
Terry, Fenton J & Ilona A	Home	100201	5028		1.00	0.25		72.42				1930	Jul	8	15 Mar - 1 Nov	25	36	17		
Fenton J. and Ilona Terry Trust	Home	100201	35		17.00	4.01		3.06				1930	Jul	8	15 Mar - 1 Nov	11	37	17	34 Stock water - 1 Domestic	
			Surface			64														ER&C Surface
							98.01		75.48	-22.53										
Tullis, John & Jim	All	100244	3360		148.00	37.00		46.18				1944	Nov	14	15 Mar - 1 Nov	9,16	36	15	2 Owners	

Account Owner/Entity Name	Field Name	Acct #	WtrRght # 71 Series	Temp Transfer	Acre Feet	Legal Acres	*Total Legal Ac	Acres Irrigated	*Total Irrigated	*Over/Under Acreage	Priority			Period Of Use	Place of Use			HayTracker.xls Notes	
											Year	Mo	Day		S	T	R		
Tullis, John & Jim	All	100244	3426		80.00	20.00		6.46			1941	Jan	16	15 Mar - 1 Nov	9,16	36	15	2 Owners NCSurface 707 shares	
			Surface			129.00		126.99											
							186.00		179.63	-6.37									
Charles and Juliette Twitchell Living Tru	Pivot 1 & 2	100199	1816		457.20	114.30		86.05			1945	Sep	14	15 Mar - 1 Nov	33	35	16		
Charles and Juliette Twitchell Living Tru	Pivot 1 & 2	100199	4143		120.00	30.00		119.19			1945	Apr	17	15 Mar - 1 Nov	33	35	16		
Charles and Juliette Twitchell Living Tru	Pivot 1 & 2	100199	4288		103.00	25.75					1900			15 Mar - 1 Nov	33	35	16		
							170.05		205.24	35.19									
Charles and Juliette Twitchell Living Tru	Zukerman	100199	3072		597.20	149.30		124.56			1945	Mar	1	15 Mar - 1 Nov	20	36	16		
							149.30		124.56	-24.74									
	Totals						319.35		329.80	10.45									
Gardner, Melvin H. and Belva H.	Whitelaw's	100233	111		8.80	2.20					1927	Apr	1	15 Mar - 1 Nov	25	35	17	4 Owners - .4 AF 1/2	
Gardner, Melvin H. and Belva H.	Whitelaw's	100233	1343		15.35	3.84					1944	Nov	14	15 Mar - 1 Nov	25	35	17	8 Owners - .43 AF 1/2	
Gardner, Melvin H. and Belva H.	Whitelaw's	100233	1915		12.85	3.21					1944	Nov	14	15 Mar - 1 Nov	25	35	17	7 Owners - .925 AF 1/2	
Whitelaw, Richard C. and Stefanie H.	All	100200	59		1.00	0.25					1927	Sep		1 Apr - 31 Oct	36	35	17		
Whitelaw Inc.	All	100200	944		640.00	160.00		30.15			1945	Mar	1	1 Apr - 31 Oct	31	35	16		
Whitelaw Inc.	All	100200	1178		400.02	100.01		191.67			1956	Dec	22	1 Apr - 31 Oct	31	35	16		
Whitelaw Inc.	All	100200	1273		396.40	99.10		137.82			1945	Aug	29	1 Apr - 31 Oct	31	35	16		
Whitelaw Inc.	All	100200	2654		3.72	0.93		138.97			1945	Aug	17	1 Apr - 31 Oct	31	35	16		
Whitelaw Inc.	All	100200	3104		18.00	4.50					1945	Oct	19	1 Apr - 31 Oct	31	35	16		
Whitelaw, Richard C. and Stefanie H.	All	100200	3253		1.57	0.28					1956	Dec	27	1 Apr - 31 Oct	36	35	17	1 Domestic	
Whitelaw Inc.	All	100200	3272		8.00	2.00					1945	Dec	18	1 Apr - 31 Oct	31	35	16		
Pace, Brooks	All	100200	3506	139899	40.00	10.00					1927	Apr	1	15 Mar - 1 Nov	12	37	14		
Whitelaw Inc.	All	100200	3768		5.00	1.25					1939	Jan	20	1 Apr - 31 Oct	31	35	16		
Whitelaw Inc.	All	100200	4167		23.48	5.87					1945	Jun	16	1 Apr - 31 Oct	31	35	16		
Whitelaw Inc.	All	100200	4291		26.68	6.67					1944	Jan	17	1 Apr - 31 Oct	31	35	16		
Whitelaw Inc.	All	100200	4292		25.40	6.35					1945	Aug	17	1 Apr - 31 Oct	31	35	16		
Whitelaw Inc.	All	100200	4300		6.00	1.50					1923			1 Apr - 31 Oct	31	35	16		
Whitelaw Inc.	All	100200	4304		1.00	0.25					1945	Apr	12	1 Apr - 31 Oct	31	35	16		
Whitelaw Inc. Richard Whitelaw	All	100200	4324		69.75	17.44					1924			15 Mar - 31 Oct	31	35	16		
Whitelaw, Richard C. and Stefanie H.	All	100200	4380		1.59	0.40					1956	Dec	27	1 Apr - 31 Oct	31	35	16		
Bushar Family Trust	All	100200	4382		2.67	0.67					1945	Aug	17	15 Mar - 15 Oct	31,32	35	16	2 Owners	
Whitelaw Inc.	All	100200	4389		13.32	3.33					1944	Jan	17	1 Apr - 31 Oct	31	35	16		
Whitelaw Inc.	All	100200	4409		16.80	4.20					1945	Aug	17	1 Apr - 31 Oct	31	35	16		
Whitelaw Inc.	All	100200	4448		160.20	40.05					1945	Aug	17	1 Apr - 31 Oct	31	35	16	3 Owners, Bushar	
Guest, Donald R.	All	100200	4550		17.50	4.38					1929			1 Apr - 31 Oct	31	35	16		
Whitelaw Inc.	All	100200	4642		51.00	12.75					1960	Jan	15	1 Apr - 31 Oct	31	35	16		
Whitelaw Inc.	All	100200	4658		1.00	0.25					1944	Apr	12	1 Apr - 31 Oct	31	35	16		
Whitelaw Inc.	All	100200	4732		9.00	2.25					1944	Apr	12	1 Apr - 31 Oct	31	35	16		
Whitelaw Inc.	All	100200	4762		1.00	0.25					1900			1 Apr - 31 Oct	31	35	16		
Whitelaw Inc.	All	100200	4806		8.68	2.17					1947	Mar	3	1 Apr - 31 Oct	31	35	16		
Whitelaw Inc.	All	100200	4996		2.40	0.60					1929			1 Apr - 31 Oct	31	35	16		
Whitelaw Inc.	All	100200	4997		11.60	2.90					1931			1 Apr - 31 Oct	31	35	16		
Whitelaw Inc.	All	100200	5000		10.50	2.63					1929			1 Apr - 31 Oct	31	35	16		
							502.46		498.61	-3.85									
Wilson, Morley	Cabin	100317	4793		20.00	4.87		4.58			1927	May	5	1 Apr - 31 Oct	17	37	17	2 Stock water - 1 Domestic	
							4.87		4.58	-0.29									
Wood, Alma LaMont	Home	100260	205		76.32	19.08		99.25			1932			15 Mar - 1 Nov	22	33	16		
Wood, Alma LaMont	Home	100260	1014		80.00	20.00					1944	Dec	19	1 Apr - 31 Oct	22	33	16		
Many Owners	Home	100260	1089 139723		78.50	1.50					1946	Feb	21	15 Mar - 1 Nov	3	35	16	10 Owners - Total for Right # is 19.63 Acres - Big G	
Many Owners	Home	100260	1193 139723		60.55	1.50					1956	Dec	27	15 Mar - 1 Nov	4	36	16	24 Owners - Total for Right # is 15.14 Acres - Big G	
Wood, Alma LaMont	Home	100260	1366		240.00	60.00					1944	Dec	19	1 Apr - 31 Oct	22	33	16		
							102.08		99.25	-2.83									
Janice C. Woods Trustee	Canon Pivot	100264	1198		371.13	92.78		126.36			1946	Feb	19	1 Mar - 1 Nov	7,8	35	17		
Woods, Kevin M. and Janalee A	Canon Pivot	100264	4907		74.00	18.50					1944	Jan	20	15 Mar - 1 Nov	31	34	16		
							111.28		126.36	15.08									

Account Owner/Entity Name	Field Name	Acct #	WtrRght # 71 Series	Temp Transfer	Acre Feet	Legal Acres	*Total Legal Ac	Acres Irrigated	*Total Irrigated	*Over/Under Acreage	Priority			Period Of Use	Place of Use			HayTracker.xls Notes		
											Year	Mo	Day		S	T	R			
Woods, Kevin M. and Janalee A	Cellar Pivot	100264	3451		154.00	38.50		123.38			1946	Feb	13	15 Mar - 1 Nov	7	35	17			
Woods, Kevin M. and Janalee A	Cellar Pivot	100264	3557		83.20	20.80					1944	Jan	20	15 Mar - 1 Nov	7	35	17			
Woods, Kevin M. and Janalee A	Cellar Pivot	100264	4388		62.52	15.63					1956	Dec	22	1 Apr - 31 Oct	22,23,24	33	16			
Janice L. Woods Trust	Cellar Pivot	100264	4559		2.00	0.50					1944	Apr	12	1 Apr - 31 Oct	28	35	16			
Woods, Kevin M. and Janalee A	Cellar Pivot	100264	4906		182.00	45.50					1944	Jan	20	15 Mar - 1 Nov	31	34	16			
							120.93		123.38	2.45										
Many Owners/Leavitt	Leavitt	100312	1184		185.00	46.25		68.63			1946	Feb	13	15 Mar - 1 Nov	4	35	17	23 Owners		
							46.25		68.63	22.38										
Woods, Kevin M. and Janalee A	West Pivot	100264	362		396.80	99.20		133.28			1941	Mar	17	15 Mar - 1 Nov	7	35	17			
Woods, Kevin M. and Janalee A	West Pivot	100264	3755		81.60	20.40					1946	Feb	13	15 Mar - 1 Nov	7	35	17			
Woods, Kevin M. and Janalee A	West Pivot	100264	4905		52.04	13.01					1944	Jan	20	15 Mar - 1 Nov	31	34	16			
							132.61		133.28	0.67										
Woods, Kevin M. and Janalee A	Wilson Pivot	100264	1180		382.00	95.50		124.16			1946	Feb	13	1 Apr - 31 Oct	33	34	17			
Woods, Kevin M. and Janalee A	Wilson Pivot	100264	4387		81.60	20.40					1956	Dec	22	1 Apr - 31 Oct	33	34	17			
Woods, Kevin M. and Janalee A	Wilson Pivot	100264	4904		16.40	4.10					1946	Feb	13	1 Apr - 31 Oct	33	34	17			
Woods, Kevin M. and Janalee A	Canon Pivot	100264	1803		119.96	29.99					1944	Jan	20	15 Mar - 1 Nov	31	34	16			
Copeland, Mary C	Leavitt	100312	3840		2.00	0.50					1946	Feb	13	15 Mar - 1 Nov	4	35	17			
							150.49		124.16	-26.33										
Totals									561.56		575.81	14.25								
These water rights were not used or temp transferred this year. V V V																				
Dixie Escalante Rural Electric Associati	by Reber pivots	N/A	3452		5.14	1.29					1941	Jan	2	15 Apr - 31 Oct	32	34	16			
EDCOR	by Laub pivots	N/A	1871		20.00	5.00					1946	Mar	7	1 Apr - 31 Oct	3	35	16			
Dixie Cable Services		N/A	1240		10.00	2.50					1945	Aug	17	1 Apr - 31 Oct	6	36	16			
Many Owners	North Laub	N/A	1894		10.00	2.50					1931	Mar		15 Mar - 31 Oct	34	35	15	17 Owners		
Taylor Famly Trust	Taylor Pivot	N/A	2979		10.00	2.50					1946	Feb	18	15 Mar - 1 Nov	3,4,10	36	15			
Gardner, Malin F. & Marilyn	Development?	N/A	4873		3.00	0.75					1944	Jan	12	1 Apr - 31 Oct	13	37	17			
Gardner, Melvin H. and Belva H.	Bench Road	N/A	3319		10.65	2.66					1942	Feb	11	15 Mar - 1 Nov	4	37	16			
Gardner, Melvin H. and Belva H.	Bench Road	N/A	3578		5.50	1.38					1944	Aug	8	15 Mar - 1 Nov	4	37	16	4 Owners		
Gardner, Melvin H. and Belva H.	Bench Road	N/A	4176		0.25	0.06					1942	Feb	11	15 Mar - 1 Nov	4	37	16			
Gardner, Melvin H. and Belva H.	Bench Road	N/A	4831		1.50	0.38					1944	Sep	8	15 Mar - 1 Nov	4	37	16			
Newcastle Development	Development	N/A	4771		16.00	4.00					1945	Nov	26	15 Mar - 15 Oct	16	36	15			
Gardner, Melvin H. and Belva H.	Holt Canyon	N/A	4627		3.00	0.75					1944	Apr	12	1 Apr - 31 Oct	28	35	16			
Midway Enterprises Inc	Holt Canyon	N/A	4770		2.00	0.50					1945	Nov	26	15 Mar - 1 Nov	36	34	17			
Gardner, Melvin H. and Belva H.	Holt Canyon	N/A	4852		0.50	0.13					1944	Apr	12	1 Apr - 31 Oct	28	35	16			
Randall, Wade & Sharon	Home	N/A	3171		9.00	2.25					1945	Mar	9	15 Mar - 1 Nov	7	37	16			
Park, Richard B.		N/A	1857		156.30	38.96					1957	Jan	17	1 Apr - 31 Oct	5	35	16	1 Domestic - 9 Owners		
							65.60		Not counted in total											
These water rights were not used or temp transferred this year. A A A																				
TOTAL ENTRIES=			724	231	Total *Listed >	28052.62		27945.59		-107.03										
Total Unique Entries=			683	Surface Acres From Listed >	2385.38															
Surface Water Entries=			24	Listed Underground Only >	25667.24															
				Surface Only Acres from map NOT in spreadsheet >	797.50															
				All Acres Watered from Spreadsheet >	28743.09															
				All Acres Watered taken from Map >	28743.09															
										Tan=Repeating Water Right Number										
										Red=Over Watered Acres										
										Tan=Repeating Temp Number										
										Green=Excess Water										
*This is not an all encompassing list of water rights in the Beryl Enterprise Area. This is the majority of the water rights that are used in irrigation.																				


BERYL - ENTERPRISE MEETING
 February 18, 2014 ~~WEDNESDAY~~ TUESDAY FEB 18th 2014

NAME	ADDR	PHONE
MIKE SILVA	PO BOX 146300 SLC UT 84114	801-538-7430
JARED MANNING		" - 7380
Nate Moses	Box 560 Cedar City UT 84721	435-586-4231
Kurt Vest	" " " " " "	" "
LaDel Lamb	3428 N. Beryl Hwy Beryl	435-691-2778
Howard Bracken	P.O. 244 Enterprise, UT	435-231-1925
Sherwood Bracken	P.O. 387 Enterprise, UT	435-278-2391
Nyala Bosshardt	1466 W 2450 N Beryl	435-439-5456
A. Marley Wilson	P.O. Box 147 Enterprise, ut.	435-231-1320
Wayne Fausett	10622 W. 6400 N. Cedar City, Ut.	435-965-5056
Max Woods	3083 N. 5900 W Beryl UT	435-231-1772
Rustin Wood	592 W 2900 N Beryl	435-459-5540
Truman Slack	720 E. 2400 N. Beryl, UT	801-860-7991
Lewis Dover	1595 W Hwy 56 Beryl, UT	435-439-5524
Stephen Christensen	P.O. Box 184 Newcastle	435-439-5447
Mason Jones	3290 S - 1000 E Beryl ut	435-459-5451
Carolee Hall	P.O. Box 667, Ent, Ut	435-878-5058
Donald Horsley	6120 N. 400 E. Beryl Ut	435-439-5459
Robert & Marge Holt	P.O. Box 130 Ent. UT	435-878-2241
Klayton & Heber Holt	395 South Hwy 18 Beryl UT	435-459-5535
Brad Hulet	P.O. Box Newcastle UT	435-691-5673
Rick Hafen	P.O. Box Santa Clara, UT	435-673-7433
JOHN HAFEN	647 DIAGONAL of George	435-673-4315
Quentin ENCE	696 PO Box Santa Clara	
Marlo Reber	Po Box 343 Enterprise	691-2537
Ramon Reber	Po Box 802 "	231-1768
TODD TERRY	WATER COMMISSIONER	

**GROUNDWATER
CONDITIONS
IN UTAH**

SPRING OF 2014

**COOPERATIVE INVESTIGATIONS
REPORT NO. 55**



**UTAH DEPARTMENT OF NATURAL RESOURCES and
UTAH DEPARTMENT OF ENVIRONMENTAL QUALITY**

U.S. GEOLOGICAL SURVEY

Escalante Valley

Beryl-Enterprise Area

By Howard K. Christiansen

The Beryl-Enterprise area covers about 800 square miles at the southern end of Escalante Valley, southeast of the Wah Wah Mountains in Iron County, and a small area in Washington County in the vicinity of the community of Enterprise (fig. 30). Groundwater occurs in unconsolidated basin-fill deposits in the valley.

Total estimated withdrawal of water from wells in the Beryl-Enterprise area in 2013 was about 93,000 acre-feet, which is 2,000 acre-feet more than in 2012 and 5,000 acre-feet more than the average annual withdrawal for 2003–2012 (tables 2 and 3).

The location of wells in the Beryl-Enterprise area in which the water level was measured during March 2014 is shown in figure 30. The relation of the water level in selected observation wells to cumulative departure from average annual precipitation at Enterprise, to annual withdrawal from wells, and to concentration of dissolved solids in water from well (C-34-16)28dcc-3 is shown in figure 31.

Precipitation at Enterprise in 2013 was about 11.8 inches, which is about 2.2 inches less than the average annual precipitation for 1955–2013 and about 0.2 inch less than in 2012.

Water levels declined slightly from March 2013 to March 2014 in most of the wells measured in the Beryl-Enterprise area. Water levels throughout most of the area have declined steadily since 1950 and have shown little or no recovery during periods of greater-than-average precipitation. For example, water-level measurements in well (C-36-16)29daa-1, about 5 miles northeast of Enterprise, have shown a decline of nearly 135 feet from March 1948 to March 2014 (fig. 31). Declines such as this one are a result of continued large withdrawals for irrigation beginning in about 1950.

The concentration of dissolved solids in water samples collected from well (C-34-16)28dcc-3, located 6 miles south-southeast of Beryl, is shown in figure 31 (this well replaces well (C-34-16)28dcc-2). The concentration of dissolved solids in the water sample collected in August 2013 was 583 mg/L, an increase of greater than 100 mg/L from the 2012 value.

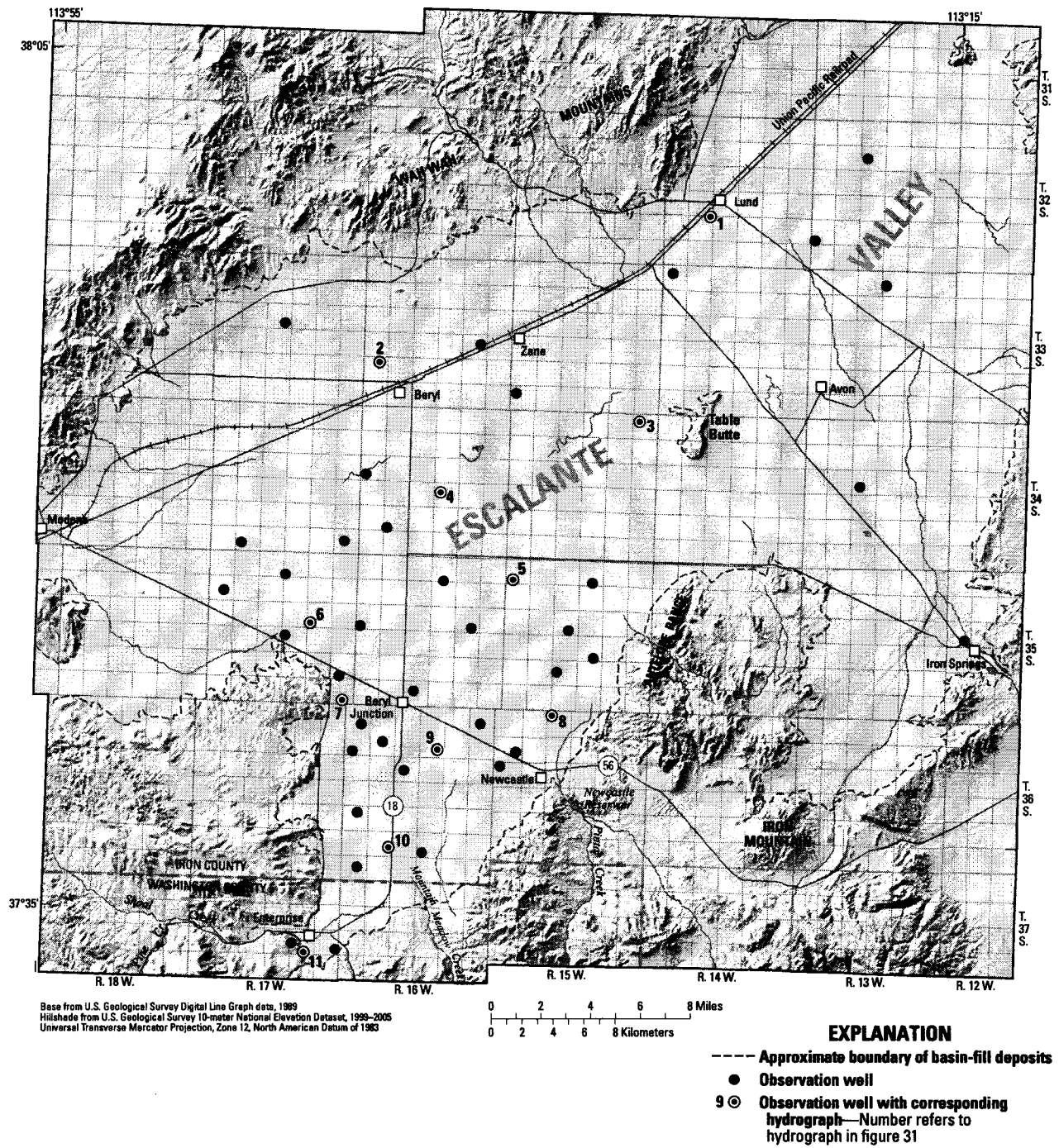


Figure 30. Location of wells in the Beryl-Enterprise area in which the water level was measured during March 2014.

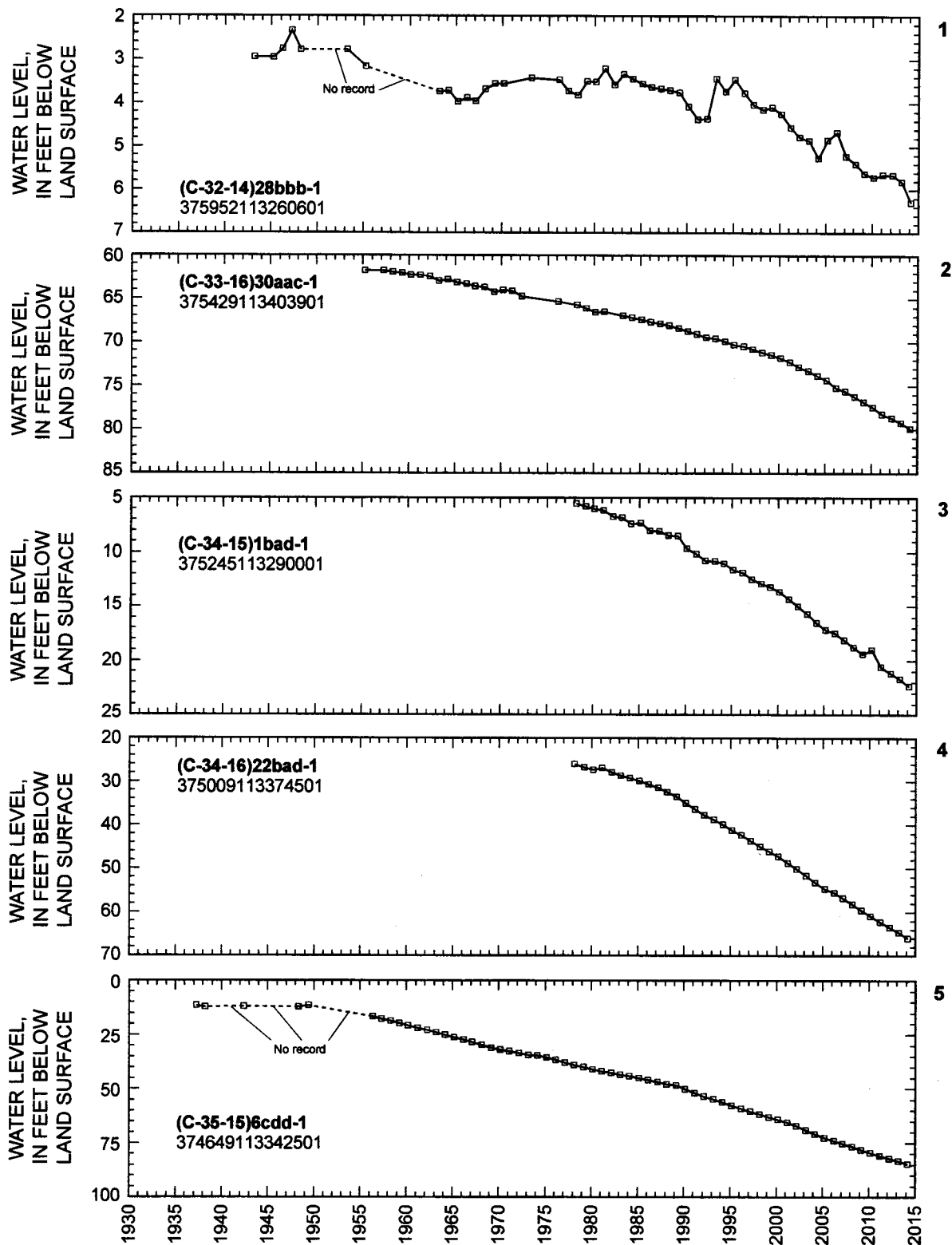


Figure 31. Relation of water level in selected wells in the Beryl-Enterprise area to cumulative departure from average annual precipitation at Enterprise, to annual withdrawal from wells, and to concentration of dissolved solids in water from well (C-34-16)28dcc-3.

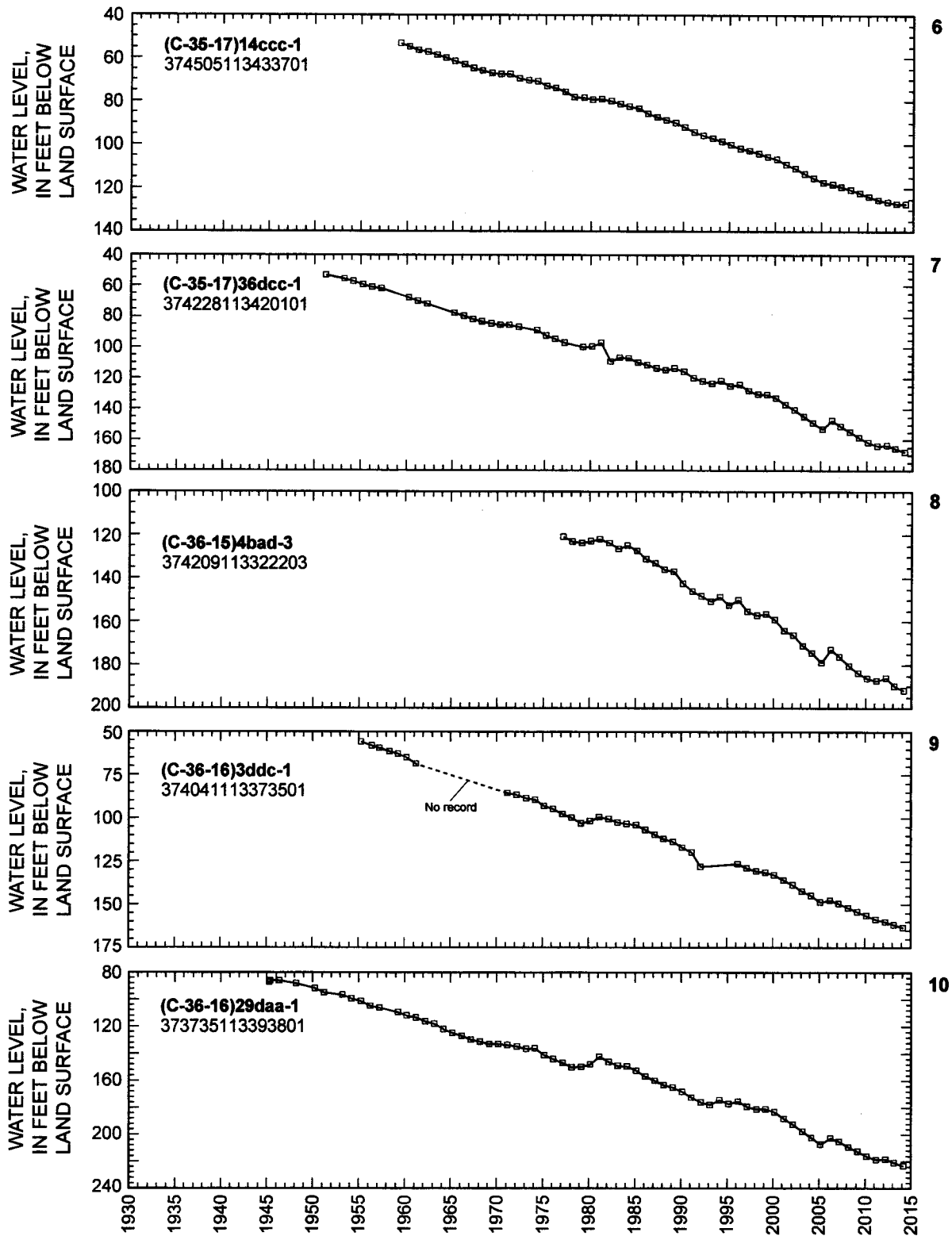


Figure 31. Relation of water level in selected wells in the Beryl-Enterprise area to cumulative departure from average annual precipitation at Enterprise, to annual withdrawal from wells, and to concentration of dissolved solids in water from well (C-34-16)28dcc-3.—Continued

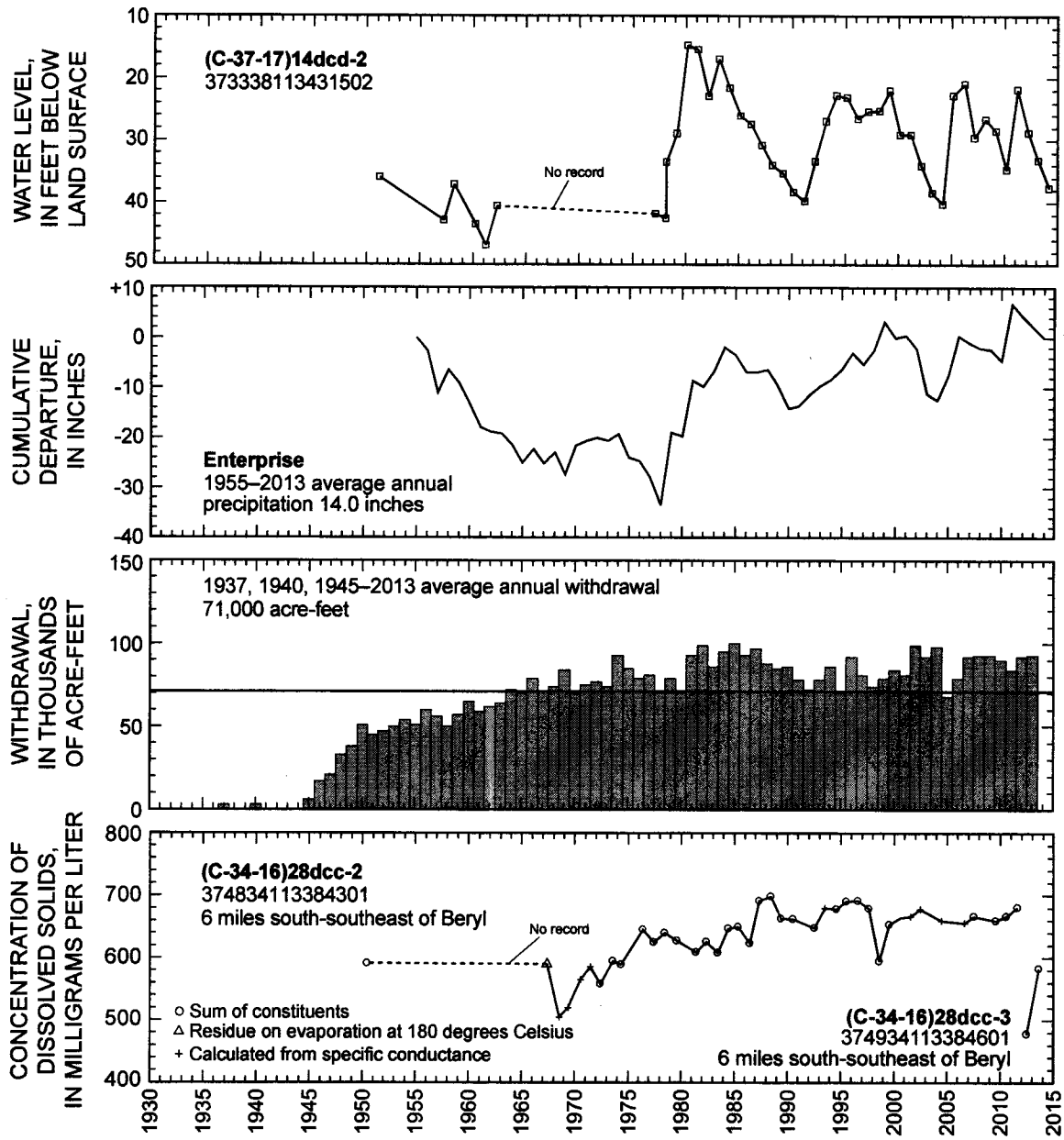


Figure 31. Relation of water level in selected wells in the Beryl-Enterprise area to cumulative departure from average annual precipitation at Enterprise, to annual withdrawal from wells, and to concentration of dissolved solids in water from well (C-34-16)28dcc-3.—Continued