

***Beryl Enterprise
Water Distribution System
Annual Water Report
2015***

Prepared For

***State of Utah
Office of the State Engineer
Division of Water Rights***

Prepared By

***Todd Terry
Water Commissioner***

SCANNED

14 January 2016

Kent Jones
State Engineer
Division of Water Rights
1594 N West Temple
Salt Lake City, Utah 84116

Transmittal Letter for 2015 Annual Report: Beryl Enterprise

Dear Mr. Jones,

The attached pages contain the 2015 Annual Report for the Beryl Enterprise Distribution System.

In my capacity as the Beryl Enterprise Water Commissioner I have prepared this report based on water rights database research on the Internet, mapping and aerial photography, field examinations and water measurements.

This report was prepared by me and is accurate within the limitations of the measuring devices and mapping tools used on the distribution system.

The information presented is a true representation of the water distribution and regulation during the year 2015 for the Beryl Enterprise portion of the Escalante Desert in Southwestern Utah.

Sincerely,



Todd Terry
Water Commissioner
Beryl Enterprise
PO Box 1056
527 N Center Street
Enterprise, Utah 84725
435-231-3078

Beryl Enterprise Annual Report 2015

Table of Contents

Cover Page	i
Letter of Transmittal	ii
Table of Contents	iii
Meeting Agenda for 16 Feb 2016	1
Minutes from the 2015 Annual Meeting	2
Commissioners Report	3
2015 Financial Statement	4
2015 Budget Expenditures	5
2016 Proposed Budget Worksheet	6
2015 Delinquent Water Assessments	7
Current Board Members	8
Ground Water Management Plan Depletion Update	9
Water Diversion Records for 2015 Season – Surface Detail.	10
Water Diversion Records for 2015 Season – Field Acre Detail	12
Attendance from last year’s annual meeting	28
USGS Escalante Desert Groundwater Conditions Report	30

2016 Meeting Agenda

1. Hearing the 2015 Minutes
2. Hearing the 2015 Commissioner's Report
3. Report from the Division of Water Rights
4. Hearing the 2015 Financial Report
5. Reviewing delinquent assessment accounts
6. Preparing a budget of salaries and other necessary expenses
7. Setting the distribution system assessment
8. Selecting new distribution system chairman and committee members
9. Other business

**Beryl/Enterprise Water Distribution System
Minutes for the 2015 Annual Meeting on February 17, 2015
Escalante Valley Community Center, Beryl Junction, Utah**

The Meeting was convened at 1:00 PM by Mike Brown, Chairman.

The minutes of the 2014 Annual Meeting were reviewed. A Motion was made to accept the 2014 minutes as reviewed by Ladel Laub and it was seconded by Brad Bowler. The Motion Passed.

The 2014 Annual water Commissioner's Report was presented by Todd Terry. Members that were present were given a copy of the report and it was discussed. Nyal Bosshardt made a motion to approve the commissioner's report and Wayne Facett Seconded the motion. The motion passed.

Jared Manning, from the State Division of Water Rights, reported on some new laws that were possibly going to involve the water users. House Bill 258 was discussed, which involved liability insurance for the water commissioner. He discussed the option of being able to use the states liability insurance which would be the most cost effective avenue for the water users.

Mike Silva reported on the snow pack situation for the area. It was below normal at that time.

Mike Silva presented the 2014 Financial Report. Ladel Laub made a motion to approve the financial report and Brad Bowler seconded. The motion passed.

The Delinquent water assessment were reviewed and there seemed to be no concerns. There was discussion on the 2015 budget and there were some minor changes that were made. The motion to accept the changes was made by Ladel Laub and seconded by Wayne Facett.

The 2015 Annual Water Users Assessment was discussed and was the motion to leave it the same at \$19000.00 was made by Brad Bowler and seconded by Howard Bracken. The motion passed.

Mike Brown stated that 3 positions of the board were up for re-election: Craig Laub, David Bosshardt and Brad Bowler. A motion was made by Nyal Bosshardt to suspend the rules and reelect the current board members. The motion was seconded by Wayne Facett. The motion passed.

The meeting adjourned at 2:00 PM

2015 Commissioner Report

1. Mapping crop types and making changes to the system map was number one on my agenda this year.
2. The map imagery was not updated this year therefore I relied on the user's information and my observations when changing the map. If you notice something isn't quite right on the map from this year or anytime, please let me know.
3. For the Pinto surface water I removed the tags from the diversions in April and put them back on in November.
4. Due to a very dry year Newcastle reservoir filled to within 15 feet of top. Water users in Newcastle were limited to 21% of their surface water use. Enterprise reservoir upper and lower did not receive much runoff and was estimated to be at 25% capacity. Because Enterprise was at 25% stock holders were allowed only 25% of their normal water allotment.
5. The ground water management plan depletion report is sometimes hard to understand. That being said, I think it's important to understand that the depletion isn't based solely on how many gallons of water you pump onto a field. It's based on crop consumption, evaporation and other factors. For example if you walk into a field of corn compared to a field of alfalfa you will feel the effects of the corn holding moisture or humidity on the field. However, if you would like more details on this subject you will have to call someone else :)
6. To restate another concern I have with the ground water management plan. When we established the base line it was based on the current water rights being used for irrigation. However, there seems to be a new water right or two that are introduced to the system each year that wasn't there before. What I'm trying to say is the system baseline is good but not perfect.
7. Do you remember a couple of years ago when I was so excited to get a plotter for printing maps and what-not, well, it's turned out to be expensive to keep it operational. For this reason I've decided to forgo another set of ink cartridges. From now on if we need a map printed we'll have to go to the Cedar office.



GARY R. HERBERT
Governor

SPENCER J. COX
Lieutenant Governor

State of Utah

DEPARTMENT OF NATURAL RESOURCES

MICHAEL R. STYLER
Executive Director

Division of Water Rights

KENT L. JONES
State Engineer/Division Director

Beryl Enterprise: Distribution Engineers Report

Snowpack:

Last Year much of what was not available as snowpack, seemed to be made up by significant rain in May and early June 2015. This wet spring spared many systems from anticipated severe drought conditions, along with occasional rains. This was the fourth dry year in a row, but it's now behind us.

Seems the long anticipated El Nino is manifesting this winter in making Snowpack, currently hovering better than 140%. Accumulated snows by the end of December 2015 had as much snow water content as the entire previous winter, so we can only do better than last year from this point on for our snowpack. Regular storms are happening at this writing.

Continued snow through the rest of the season will keep us in water this year. This is a good problem to have, but runoff and melt rate will be important to watch. We have a lot of snow on the ground at low elevations. I am expecting conditions similar to the 2011 runoff year depending on the melt rate, but the recent springtime tendency has been early melt and rain on snow events in the spring. As of Feb 9th the Snowpack numbers for Southwestern Utah, and this area are at 147%. All diversions should be ready for high runoff conditions. There should be no problem with filling reservoirs this year depending on snowmelt.

Assessment and Measurement:

Please review the Maps and check to insure that billing acres is correct for what acreage showing on your part of the spreadsheet showing the corresponding Water Rights listing. This creates the basis of prorated billing for your account.

Water Commissioners are Now State Employees:

House Bill 258 has clarified that water commissioners are state employees of the division of water rights. Several operational changes are necessary to comply with the law. Jared will discuss more of this, as some items will also influence the budgeting process.





GARY R. HERBERT
Governor
SPENCER J. COX
Lieutenant Governor

State of Utah
DEPARTMENT OF NATURAL RESOURCES
Division of Water Rights

MICHAEL R. STYLER KENT L. JONES
Executive Director *State Engineer/Division Director*

BERYL-ENTERPRISE ESCALANTE VALLEY DISTRIBUTION SYSTEM TRUST FUND
2015 Financial Statement

A. BEGINNING BALANCE	January 1, 2015	\$7,573.71
B. RECEIPTS		
1. Assessments:		\$18,436.85
2. Delinquent Penalties:		12.71
3. Previous Assessments & Penalties:		5.54
4. Transfers & Adjustments:		0.00
5. Annual Interest Earned:		66.44
6. System Reimbursements:		0.00
TOTAL RECEIPTS		+ 18,521.54
C. EXPENDITURES		
1. Budgeted Expenditures:		19,147.39
2. Unbudgeted Expenditures:		534.85
3. Transfers & Adjustments:		0.00
TOTAL EXPENDITURES		- 19,682.24
D. ENDING BALANCE	December 31, 2015	= \$6,413.01

SUBMITTED BY :  1-12-16
 Kent L. Jones, P.E. DATE
 State Engineer

PREPARED BY: 
 Jill Marriott
 Budget & Accounting Officer

**BERYL-ENTERPRISE ESCALANTE VALLEY DISTRIBUTION SYSTEM
2015 Budget Expenditures**

Item No	Item Description	2015 Amount Budgeted	2015 Amount Expended	2015 Amount Reimbursed	2015 Item Balance
Terry, Todd					
1	Salary	13,000.00	13,500.00	0.00	-500.00
2	Social Security	1,000.00	1,032.75	0.00	-32.75
3	Insurance	140.00	142.10	0.00	-2.10
4	Travel Expense	2,600.00	2,599.00	0.00	1.00
5	Office Expense	600.00	9.99	0.00	590.01
6	Supplies & Equipment	1,800.00	401.00	0.00	1,399.00
7	Telephone Expense	700.00	677.40	0.00	22.60
8	Miscellaneous Expenses	100.00	0.00	0.00	100.00
9	State Engineer Assessment	1,320.00	1,320.00	0.00	0.00
10	Annual Report	200.00	0.00	0.00	200.00
Totals :		21,460.00	19,682.24	0.00	1,777.76

**BERYL-ENTERPRISE ESCALANTE VALLEY DISTRIBUTION SYSTEM
2015 Total Assessment Amount : \$19,000.00**

**BERYL-ENTERPRISE ESCALANTE VALLEY DISTRIBUTION SYSTEM
2016 Proposed Budget Worksheet**

Item No	Item Description	2015 Amount Budgeted	2015 Item Balance	2016 Proposed Budget
Terry, Todd				
1	Salary	13,000.00	-500.00	<u>15,700</u> 17,500 ^{ms}
2	Social Security	1,000.00	-32.75	<u>1,201</u>
3	Insurance	140.00	-2.10	<u>246</u>
4	Travel Expense	2,600.00	1.00	<u>600</u> 605 ^{ms}
5	Office Expense	600.00	590.01	<u>600</u>
6	Supplies & Equipment	1,800.00	1,399.00	<u>1,400</u> 1,800 ^{ms}
7	Telephone Expense	700.00	22.60	<u>0</u> 0
8	Miscellaneous Expenses	100.00	100.00	<u>100</u>
9	State Engineer Assessment	1,320.00	0.00	<u>1,370</u>
10	Annual Report	200.00	200.00	<u>200</u>
Totals :		21,460.00	1,777.76	

~~21,811~~

2016 BUDGET = 21,411
2016 ASSESSMENT 21,000

BERYL-ENTERPRISE ESCALANTE VALLEY DISTRIBUTION SYSTEM
 2015 Delinquent Water Assessments

Account Number	Billing Entity Billing Contact	Amount Due
100260	WOOD, ALMA LAMONT HOME	171.45
100271	ENCE ASSOCIATES, L.C. ROD ENCE (FOR SALE)	213.28
100299	MOYLE, JACK CAM ROBINSON	44.00
100301	HOLT, H WAYNE LC R. KLAYTON HOLT, Mgr. (4 Fields)	98.12
-----		-----
Total Amount Due :		526.85

Members of the Board

<u>Name</u>	<u>Title</u>	<u>Appointment Expires</u>
Mike Brown	Chairman	February 2016 ✓ + 2
Craig Laub	Vice Chairman	February 2017
David Bosshardt	Board Member	February 2017
Brad Bowler	Board Member	February 2017
Brad Hulet	Board Member	February 2016 ✓ + 2
Marlo Reber	Secretary	February 2016 ✓ + 2
Todd Terry	Water Commissioner	February 2017
Howard Bracken	Enterprise Representative	N/A
Mason Jones	Newcastle Representative	N/A
John Hafen	Pinto Representative	N/A

Board members appointed for two years.
Water commissioner appointed for four years.

Groundwater Management Plan Update

This is a report to publish the baseline amount of irrigation, the annual depletions, and the amount of depletion reductions achieved each year for the Beryl Enterprise Groundwater Management Plan adopted 12/21/2012.

Original Baseline Irrigation:

The Beryl Enterprise Groundwater Management Plan set the original baseline irrigation value as the total amount of acres irrigated in 2012.

Total Acres: 29,278 acres
 Net Irr. Depletion Factor: 2.4925 acre-feet/acre
 Total Depletion: 72,975 acre-feet

Modifications to the Baseline Irrigation:

Modifications to the baseline are reported and tabulated on an annual basis as follows:

2012 Modification - Reduction of 282 acres

2013-2015 Modification - None

Adjusted Total Baseline Irrigation:

The total adjusted amount of baseline irrigation is:

Acres: 28,996 acres
 Net Irr. Depletion Factor: 2.4925 acre-feet/acre
 Depletion: 72,273 acre-feet

Irrigation Acres/Depletion reductions:

The total acres irrigated by crop type, the corresponding consumptive use values, and reductions achieved from irrigation for the past reporting year are tabulated as follows:

Crop Type	Acres	Net Irr (acre-feet/acre)	Consumptive Use (acre-feet)
Alfalfa	21,052	2.4925	52,471
Grain/Alfalfa	3,031	1.8000	5,456
Grain	892	1.6625	1,482
Corn	3,593	1.3833	4,971
Potatoes	121	1.4050	170
Total	28,743		64,550
Baseline	28,689	2.4925	72,273
Reductions			7,223

Other Reported Depletion Reductions:

Depletion reductions achieved from reduction in uses other than irrigation that are reported to the Division of Water Rights will be accounted and are tabulated as follows:

2013-2015 report - No reductions were reported these years

Total Cumulative Depletion Reductions:

This total depletion reductions for this year are:

Irrigation: 7,223 acre-feet
 Other: 0 acre-feet
 Total: 7,223 acre-feet

Utah Division of Water Rights
Distribution System Daily Records

BERYL-ENTERPRISE ESCALANTE VALLEY NEW CASTLE DAM OUTFLOW

COMMON DESCRIPTION: New Castle, UT
 DIVERTING WORKS:
 MEASURING DEVICE: Ultrasonic Flow Meter
 RECORDS RATING: Unrated
 LOCATION: 276852.00 East, 4170246.00 North (NAD27 UTM Coordinates)

CALENDAR YEAR 2015 Mean daily discharge in CFS

DAY	JAN	FEB	MAR	APR	MAY	JUN	JUL	AUG	SEP	OCT	NOV	DEC
01	0.00	0.00	0.00	0.00	8.74	0.74	8.55	11.31	7.15	0.15	0.00	0.00
02	0.00	0.00	0.00	0.00	6.50	1.33	9.92	9.50	6.77	1.74	0.19	0.00
03	0.00	0.00	0.00	0.00	3.46	4.62	12.30	11.53	5.97	2.47	0.00	
04	0.00	0.00	0.00	0.00	3.90	6.75	10.51	12.04	7.10	2.36	0.00	
05	0.00	0.00	0.00	0.03	3.97	4.73	11.82	11.79	6.08	2.08	0.00	
06	0.00	0.00	0.00	0.36	3.38	4.93	11.59	13.13	3.60	1.95		
07	0.00	0.00	0.00	0.14	3.77	2.75	11.39	12.61	3.48	2.59		
08	0.00	0.00	0.00	0.00	1.39	2.87	12.70	11.86	5.94	2.64		
09	0.00	0.00	0.00	2.98	0.00	3.71	11.19	10.61	7.27	2.65		
10	0.00	0.00	0.00	4.53	0.24	4.92	10.07	10.83	5.80	1.87		
11	0.00	0.00	0.00	5.62	1.08	4.30	9.80	10.32	6.08	1.12	0.00	
12	0.00	0.00	0.00	6.68	0.11	1.58	8.26	9.83	5.39	0.81	0.00	
13	0.00	0.00	0.00	6.78	1.39	2.80	8.33	9.02	2.55	0.59		0.00
14	0.00	0.00	0.00	8.06	2.70	4.48	8.88	8.20	1.97	0.80		0.00
15	0.00	0.00	0.00	2.26	1.17	2.40	6.35	7.66	2.04	2.01		0.00
16	0.00	0.00	0.00	0.00	0.06	4.83	3.92	6.46	2.08	1.65		0.00
17	0.00	0.00	0.00	4.91	0.08	6.58	9.93	6.43	2.18	0.00		0.00
18	0.00	0.00	0.00	6.83	3.22	5.82	11.65	7.09	2.80	0.00		
19	0.00	0.00	0.00	7.18	3.54	7.12	12.54	6.00	1.32	0.00		
20	0.00	0.00	0.00	5.24	3.65	5.80	15.77	11.65	0.23	0.07		
21	0.00	0.00	0.00	4.97	4.63	6.20	17.34	13.15	0.88	0.20		
22	0.00	0.00	0.00	4.69	4.81	8.66	13.00	13.06	0.03	0.00	0.00	
23	0.00	0.00	0.00	4.16	1.25	10.51	17.30	13.37	0.28	0.00		
24	0.00	0.00	0.00	4.53	0.00	13.54	16.19	13.67	0.11	0.14		
25	0.00	0.00	0.00	3.81	0.00	14.70	17.90	13.28	0.30	0.00		
26	0.00	0.00	0.00	2.60	0.00	13.86	17.42	12.94	0.18	0.00		
27	0.00	0.00	0.00	2.94	0.00	15.20	17.78	12.56	0.06	0.11	0.00	
28	0.00	0.00	0.00	6.64	2.16	15.02	14.74	10.44	0.26	0.00	0.00	
29	0.00		0.00	8.23	3.58	12.38	13.16	12.42	0.54	0.02	0.00	
30	0.00		0.00	6.61	5.97	9.28	12.59	12.18	0.08	0.07	0.00	
31	0.00		0.04		4.67		12.61	10.44		0.04		
Mean	0.00	0.00	0.00	3.69	2.56	6.75	12.11	10.82	2.95	0.91	0.02	0.00
Min	0.00	0.00	0.00	0.00	0.00	0.74	3.92	6.00	0.03	0.00	0.00	0.00
Max	0.00	0.00	0.04	8.23	8.74	15.20	17.90	13.67	7.27	2.65	0.19	0.00
Acft	0.00	0.00	0.07	219.67	157.58	401.49	744.82	665.27	175.52	55.78	0.38	0.00

Annual ACFT Total: 2420.58

Utah Division of Water Rights
Distribution System Daily Records

BERYL-ENTERPRISE ESCALANTE VALLEY ENTERPRISE DAM OUTFLOW

COMMON DESCRIPTION: Enterprise, UT
 DIVERTING WORKS:
 MEASURING DEVICE: Ultrasonic Flow Meter
 RECORDS RATING: Unrated
 LOCATION: 259274.00 East, 4162115.00 North (NAD27 UTM Coordinates)

CALENDAR YEAR 2015 Mean daily discharge in CFS

DAY	JAN	FEB	MAR	APR	MAY	JUN	JUL	AUG	SEP	OCT	NOV	DEC
01	0.00	0.00	0.00	0.00	8.35	7.98	3.67	6.23	0.00	3.19	0.00	0.00
02	0.04	0.00	0.00	0.00	7.26	8.52	1.29	5.91	0.01	2.44	0.00	0.00
03	0.00	0.00	0.00	0.09	7.22	8.67	1.65	5.29	0.00	2.45	0.00	
04	0.00	0.00	0.00	0.23	5.71	7.13	2.85	5.50	0.00	1.86	0.00	
05	0.00	0.00	0.00	0.00	5.29	6.53	2.97	7.27	0.01	1.43	0.00	
06	0.00	0.00	0.00	0.00	3.90	5.91	3.28	7.11	0.00	0.18		
07	0.00	0.00	0.00	0.00	3.75	4.12	3.41	6.67	0.02	2.59		
08	0.00	0.00	0.00	0.07	1.76	4.17	3.21	6.67	0.00	1.10		
09	0.00	0.00	0.00	0.00	0.48	4.82	3.25	6.59	0.02	0.00		
10	0.00	0.00	0.00	0.00	0.01	6.06	2.88	4.85	0.00	0.00		
11	0.00	0.01	0.00	0.06	1.46	5.38	2.57	3.28	0.01	0.00	0.00	
12	0.00	0.00	0.00	0.00	3.68	6.27	2.74	1.59	0.00	0.00	0.00	
13	0.00	0.00	0.00	0.07	4.79	3.51	2.75	0.18	0.00	0.00		0.00
14	0.00	0.00	0.00	0.02	6.50	2.94	2.91	0.14	0.00	0.00		0.00
15	0.00	0.00	0.00	0.03	4.09	2.65	4.87	0.12	0.00	0.00		0.00
16	0.00	0.00	0.00	0.02	2.36	3.04	4.22	0.00	0.00	0.00		0.03
17	0.00	0.00	0.00	0.05	2.85	3.00	4.64	0.03	0.00	0.00		0.05
18	0.00	0.00	0.00	0.79	4.55	3.13	4.37	0.04	0.00	0.00		
19	0.00	0.00	0.00	1.87	6.14	1.71	4.43	0.02	0.00	0.00		
20	0.00	0.00	0.00	6.32	7.97	1.85	4.97	0.00	0.00	0.00		
21	0.00	0.00	0.00	7.09	8.13	1.78	6.79	0.09	0.00	0.00		
22	0.00	0.00	0.00	6.26	7.57	2.74	6.01	0.15	0.00	0.00	0.00	
23	0.00	0.00	0.00	6.28	5.91	4.31	5.13	0.00	0.00	0.00	0.00	
24	0.00	0.01	0.00	7.86	5.23	4.43	3.85	0.00	0.00	0.00		
25	0.00	0.00	0.00	5.62	4.28	4.22	3.89	0.01	0.01	0.00		
26	0.00	0.00	0.00	2.03	0.85	4.23	4.03	0.00	0.00	0.00		
27	0.00	0.00	0.00	1.39	1.69	4.32	4.12	0.00	0.00	0.00	0.00	
28	0.00	0.00	0.00	3.57	1.93	3.97	5.10	0.00	0.03	0.00	0.00	
29	0.00		0.00	5.93	3.08	3.92	5.32	0.00	0.01	0.00	0.00	
30	0.00		0.00	8.80	3.76	3.70	6.41	0.00	0.01	0.00	0.00	
31	0.00		0.00		5.99		6.30	0.00		0.00		
Mean	0.00	0.00	0.00	2.15	4.40	4.50	4.00	2.19	0.00	0.49	0.00	0.01
Min	0.00	0.00	0.00	0.00	0.01	1.71	1.29	0.00	0.00	0.00	0.00	0.00
Max	0.04	0.01	0.00	8.80	8.35	8.67	6.79	7.27	0.03	3.19	0.00	0.05
Acft	0.09	0.03	0.00	127.82	270.82	267.78	245.71	134.35	0.26	30.22	0.00	0.16

Annual ACFT Total: 1077.23

Account Owner/Entity Name	Field Name	Acct #	WtrRght # 71 Series	Temp Transfer	Acre Feet	Legal Acres	*Total Legal Ac	Acres Irrigated	*Total Irrigated	*Over/Under Acreage	Priority			Period Of Use	Place of Use			2015BerylEntAcreReport.xlsx Notes		
											Year	Mo	Day		S	T	R			
Ampac Development Co	Pivot 1	103024	4277		1522.75	380.69		125.62				1962	Jul	25	1 Apr - 31 Oct	27,28,33	34	13		
	Pivot 2							126.06												
	Pivot 3							125.83												
								380.69		377.51	-3.18									
Bickel, Robert & Jerri	Home	No	4007		0.75	0.19		1.61				1942	Sep	11	1 Apr - 31 Oct	17	37	17		
Bickel, Robert & Jerri	Home	No	4238		5.00	1.25						1942	Feb	11	1 Apr - 31 Oct	17	37	17		
Bickel, Robert & Jerri	Home	No	4280		0.25	0.06						1919			1 Apr - 31 Oct	17	37	17		
							1.50		1.61	0.11										
Blake, Robert	Mini Pivot	No	4525		21.00	5.25		0.00				1944	Dec	14	1 Apr - 31 Oct	5	37	16		
Blake, Robert	Mini Pivot	No	4290		3.00	0.68						1956	Dec	27	1 Apr - 31 Oct	5	37	16	? Stock water	
							5.93		0.00	-5.93										
Bosshardt Farms L.C.	A Farm E, W &	100212	146		200.06	50.01		127.14				1926	Mar	1	1 Jan - 31 Dec	10,11	35	16		
Bosshardt Farms L.C.	A Farm E, W &	100212	1209		326.13	81.42		61.15				1927			1 Jan - 31 Dec	10,11	35	16	1 Domestic	
Bosshardt Farms L.C.	A Farm E, W &	100212	1577		0.36	0.09		120.57				1947	Nov	17	1 Jan - 31 Dec	10,11	35	16		
Bosshardt Farms L.C.	A Farm E, W &	100212	2492		126.56	31.64		62.91				1945	Dec	18	1 Jan - 31 Dec	10,11	35	16		
Bosshardt Farms L.C.	A Farm E, W &	100212	240		6.28	1.00		0.00				1934	Jan		1 Apr - 31 Oct	17	35	16	66 Stock water - 1 Domestic	
Lilley, Eugene D. & Joyce Y.	A Farm E, W &	100212	3346		21.00	5.25						1925	Apr		1 Apr - 31 Oct	17	35	16		
Reeve, Charles R.	A Farm E, W &	100212	4125		6.00	1.50						1945	Nov	26	15 Mar - 1 Nov	10,11	35	16		
Bosshardt Farms L.C.	A Farm E, W &	100212	4859		22.47	5.62						1944	Jul	14	1 Jan - 31 Dec	10,11	35	16		
Bosshardt Farms L.C.	A Farm E, W &	100212	5346		121.60	30.40						1924			1 Apr - 31 Oct	10,11	35	16		
Bosshardt Farms L.C.	A Farm E, W &	100212	5348		174.00	43.50						1949	Dec	19	1 Apr - 31 Oct	10,11	35	16		
Bosshardt Farms L.C.	A Farm E, W &	100212	4879		140.00	35.00						1944	Jul	14	1 Jan - 31 Dec	10,11	35	16		
Bosshardt, David & Ginger	A Farm E, W &	100212	5263		176.44	44.11						1946	Jan	3	15 Mar - 1 Nov	10	35	16		
Wood, Phyllis D.	A Farm E, W &	100212	162		125.20	30.25						1925	Nov		1 Apr - 31 Oct	4,9,10	36	15	5 Owners - 50 Stock water - Group Total is 125.2 a	
							359.79		371.77	11.98										
Bosshardt Farms L.C.	B Farm	100212	177		0.45	0.00		100.42				1934			1 Jan - 31 Dec	18	35	16	1 Domestic	
Bosshardt Farms L.C.	B Farm	100212	178		124.80	31.09						1934			15 Mar - 1 Nov	19	35	16	1 Domestic	
Bosshardt Farms L.C.	B Farm	100212	179		1.00	0.25						1934			1 Jan - 31 Dec	18	35	16	1 Domestic	
Bosshardt Farms L.C.	B Farm	100212	180		1.00	0.25						1934			1 Jan - 31 Dec	18	35	16	1 Domestic	
Bosshardt Farms L.C.	B Farm	100212	634		267.67	66.92						1944	Jul	14	15 Mar - 1 Nov	18	35	16		
Bosshardt Farms L.C.	B Farm	100212	4716		1.00	0.25						1944	Jan	12	15 Mar - 1 Nov	18,19	35	16		
							98.76		100.42	1.66										
Coulter, Ence		100212	237		2.00	0.50						1924			1 Apr - 31 Oct	17	35	16	2 Owners	
Warhurst, Dirk		100212	1010		14.00	3.50						1949	Dec	19	1 Apr - 31 Oct	17	35	16	3 Owners	
							4.00		0.00	-4.00										
Bosshardt, David & Ginger	D Farm	100281	1175		367.76	91.94		68.74				1946	Jan	3	15 Mar - 1 Nov	32	35	16		
Bosshardt, David & Ginger	D Farm	100281	3122		201.20	50.30		70.50				1947	Mar	4	15 Mar - 1 Nov	32	35	16		
							142.24		139.24	-3.00										
	Totals						604.79		611.43	6.64										
Bracken Farms Inc	Jay Pivot	100195	905		206.10	51.30		65.01				1950	Feb	14	15 Mar - 1 Nov	36	36	17	25 Stock water	
							51.30		65.01	13.71										
Bracken Farms Inc	North Shop	100195	1837		200.00	50.00		149.34				1952	Feb	5	15 Mar - 1 Nov	25	36	17		
Bracken Farms Inc	North Shop	100195	3288		80.00	20.00						1944	Nov	14	15 Mar - 1 Nov	25	36	17		
							70.00		149.34	79.34										
Bracken Farms Inc	Pivot #10	100195	936		512.00	128.00		134.03				1945	Mar	1	15 Mar - 1 Nov	19	36	16		
							128.00		134.03	6.03										
Bracken Farms Inc	Pivot #7, Harry's	100195	937		213.04	53.26		68.32				1945	Mar	1	15 Mar - 31 Oct	19,20	36	16		
Bracken Farms Inc	Pivot #7, Harry's	100195	938		299.00	74.75		137.39				1945	Mar	1	15 Mar - 31 Oct	20,29,30	36	16		
Bracken Farms Inc	Pivot #7, Harry's	100195	947		319.00	79.75		135.64				1944	May	16	15 Mar - 1 Nov	30	36	16		
Bracken Farms Inc	Pivot #7, Harry's	100195	1907		512.00	128.00		62.77				1944	Dec	14	15 Mar - 1 Nov	30	36	16		
Bracken Farms Inc	Pivot #7, Harry's	100195	1908		741.00	185.25						1944	Dec	14	15 Mar - 31 Oct	20,29,30	36	16		
Bracken Farms Inc	Pivot #7, Harry's	100195	3074		298.96	74.74						1945	Mar	1	15 Mar - 31 Oct	19,20	36	16		

Account Owner/Entity Name	Field Name	Acct #	WtrRght # 71 Series	Temp Transfer	Acre Feet	Legal Acres	*Total	Acres	*Total	*Over/Under	Priority	Period	Place of Use			2015BerylEntAcreReport.xlsx		
							Legal Ac	Irrigated	Irrigated	Acreage			Year	Mo	Day		Of Use	S
							595.75		404.12	-191.63								
Bracken Farms Inc	South Shop	100195	950		320.70	80.00		138.38			1944	Sep	19	15 Mar - 1 Nov	31, 36	36	17	25 Stock water
							80.00		138.38	58.38								
Bracken Farms Inc	Big Lockwood, Z	100195	1799		617.83	154.46		126.75			1942	Feb	11	15 Mar - 31 Oct	27, 28	36	16	
Bracken Farms Inc	Big Lockwood, Z	100195	1972		617.83	154.46		127.94			1942	Feb	11	15 Mar - 31 Oct	27, 28	36	16	
Bracken Farms Inc	Big Lockwood, Z	100195	1991		200.00	50.00		129.83			1942	Feb	11	15 Mar - 31 Oct	27, 28	36	16	
Bracken Farms Inc	Big Lockwood, Z	100195	1992		200.00	50.00		131.33			1942	Feb	11	15 Mar - 31 Oct	27, 28	36	16	
Bracken Farms Inc	Big Lockwood, Z	100195	4794		82.00	20.50		131.08			1945	Mar	1	15 Mar - 31 Oct	27, 28	36	16	
Bracken Farms Inc	Big Lockwood, Z	100195	4795		82.56	20.64					1945	Mar	1	15 Mar - 31 Oct	27, 28	36	16	
Bracken Farms Inc	Big Lockwood, Z	100195	4796		80.80	20.20					1944	Dec	14	15 Mar - 31 Oct	27, 28	36	16	
Bracken Farms Inc	Big Lockwood, Z	100195	4797		161.80	40.45					1944	Dec	14	15 Mar - 31 Oct	27, 28	36	16	
Bracken Farms Inc	Big Lockwood, Z	100195	4798		88.00	22.00					1950	Feb	14	15 Mar - 31 Oct	27, 28	36	16	
							532.70		646.93	114.23								
LHK Farms LLC	Grants & Grants	100269	189		260.00	65.00		69.56			1938	Jul	16	1 Apr - 1 Nov	21	36	16	
LHK Farms LLC	Grants & Grants	100269	1159		320.00	80.00		125.07			1945	Jan	15	1 Apr - 1 Nov	21	36	16	
Favaro, Mario A. and Shirley	Grants & Grants	100269	3650		40.00	10.00					1944	Sep	8	1 Apr - 1 Nov	21	36	16	
Many Owners	Home	100269	388		10.18	0.55					1919			15 Mar - 1 Nov	28	36	16	
LHK Farms LLC	Grants & Grants	100269	4257		160.00	40.00					1946	Mar	21		21	36	16	
							195.55		194.63	-0.92								
Bracken Farms Inc	160 Pivot		Surface			219.00		135.66										ER&C Surface - 3288 Shares
							219.00		135.66	-83.34								
	Totals						1872.30		1868.10	-4.20								
Bracken, Marvin and Evaline H.	Big Pivot	100191	719		160.00	40.00		119.33			1919			15 Mar - 31 Oct	9	35	16	Combined with 71-1793-4
Marvin C. and Evaline Bracken	Big & Half Pivot	100191	1154		227.87	56.83		59.78			1946	Mar	27	1 Apr - 31 Oct	15, 16	35	16	4 Owners - 20 Stock water
Bracken, Marvin and Evaline H.	Big & Half Pivot	100191	1793		0.00	0.00					1941	Jun	20					Combined with 71-719
Bracken, Marvin and Evaline H.	Big & Half Pivot	100191	1794		0.00	0.00					1950	Dec	21					Combined with 71-719
Bracken, Marvin and Evaline H.	Big Pivot	100191	3161		200.00	50.00					1950	Dec	21	1 Apr - 31 Oct	15, 16	35	16	
Bracken, Marvin and Evaline H.	Big Pivot	100191	3194		1.00	0.07					1946	Mar	27	1 Apr - 31 Oct	9	35	16	1 Domestic
Bracken, Marvin and Evaline H.	Big Pivot	100191	4592		119.68	29.92					1946	Mar	27	1 Apr - 31 Oct	15, 16	35	16	
Penwell, Vickie Lee	Half Pivot	100191	4919		5.00	1.25					1942	Mar	30	1 Apr - 31 Oct	15, 16	35	16	
Linda M., Michael W., Gerald L., Bruce	Half Pivot	100191	4920		4.00	1.00					1942	Mar	30	1 Apr - 31 Oct	15, 16	35	16	
Rebecca W. Bracken	Half Pivot	100191	4921		1.50	0.38					1944	Jan	12	1 Apr - 31 Oct	15, 16	35	16	
							179.45		179.11	-0.33								
MikeJohn Land LLC	Home Pivot	100320	1187		464.00	116.00		119.07			1945	Mar	1	15 Mar - 31 Oct	36	35	17	
Brown Farms II Limited Family Part.	Home Pivot	100320	4567		3.42	0.85					1945	Mar	1		36	35	17	122 Stock water
							116.85		119.07	2.22								
Brown Farms II Limited Family Part.	McGary	100320	555		119.56	29.89		124.43			1928			1 Apr - 31 Oct	11, 14	35	16	451 Stock water - 2 Domestic
Many Owners	McGary	100320	558		18.00	4.50		124.44			1926	Feb		1 Apr - 31 Oct	11, 14	35	16	16 Owners
Brown Farms II Limited Family Part.	McGary	100320	753		100.00	25.00		121.84			1926			1 Apr - 31 Oct	11, 14	35	16	
Brown Farms II Limited Family Part.	McGary	100320	1200		306.32	76.58		122.07			1944	Jul	3	1 Apr - 31 Oct	11, 14	35	16	
S & B Farms	Home	100203	1220 t40724		304.19	13.00					1944	Jul	3	15 Mar - 15 Oct	16	35	16	4 Stock water - Total for # 76 Acres
Brown Farms II Limited Family Part.	McGary	100320	1347		304.80	76.20					1945	Apr	17	15 Mar - 15 Oct	11, 14	35	16	
Burns, J. Harlan & Connie D	McGary	100320	1348		4.00	1.00					1945	Apr	17	15 Mar - 15 Oct	14	35	16	2 Owners - 120 Stock water
Brown Farms II Limited Family Part.	McGary	100320	1356		310.72	77.68					1944	Dec	8	1 Apr - 31 Oct	11, 14	35	16	
Brown Farms II Limited Family Part.	McGary	100320	1913		0.00	0.00					1952	Nov	7	1 Apr - 31 Oct	11, 14	35	16	Domestic - Stock water
Brown Farms II Limited Family Part.	McGary	100320	2868		147.20	36.80					1945	Apr	17	15 Mar - 15 Oct	11, 14	35	16	
Wilson, A. Morley and Mary Ellen C.	Reber/Wilson Pi	100317	3668 t40728		269.69	12.00					1941	Jan	2	1 Apr - 31 Oct	13	35	17	Total for Right # 67.42
City of Enterprise	McGary	100320	4693 t40726		170.00	42.50					1927	May	5	15 Mar - 1 Nov	2, 3, 10, 1	35	15	
Brown Farms II Limited Family Part.	McGary	100320	5220		78.80	19.70					1926	Feb		1 Apr - 31 Oct	11, 14	35	16	
Brown Farms II Limited Family Part.	McGary	100320	5221		314.56	77.80					1945	Apr	17	15 Mar - 15 Oct	11, 14	35	16	120 Stock water
							492.65		492.78	0.13								
Wilson, A. Morley and Mary Ellen C.	Reber/Wilson Pi	100317	108		314.40	78.60		92.19			1942	Apr	1	1 Apr - 31 Oct	7	35	16	
Wilson, A. Morley and Mary Ellen C.	Reber/Wilson Pi	100317	174		352.05	27.90		117.15			1924	Mar		1 Apr - 31 Oct	7	35	16	1 Domestic - Total for Right # is 87.9 acres.
Wilson, A. Morley and Mary Ellen C.	Reber/Wilson Pi	100317	175		260.00	5.00					1950	Feb	25	1 Apr - 31 Oct	7	35	16	Total for Right # is 65 Acres

Account Owner/Entity Name	Field Name	Acct #	WtrRght # 71 Series	Temp Transfer	Acre Feet	Legal Acres	*Total Legal Ac	Acres Irrigated	*Total Irrigated	*Over/Under Acreage	Priority			Period		Place of Use			2015BerylEntAcreReport.xlsx Notes
											Year	Mo	Day	Of Use	S	T	R		
Many Owners/Lull	Reber/Wilson Pi	100320	199		57.00	14.00						1940	May	14	1 Apr - 31 Oct	13	35	17	21 Owners - 35 Stock water
Brown, David W. and Michael W.	Reber/Wilson Pi	100320	578		41.08	10.27		117.33				1941	Jan	16	15 Mar - 31 Oct	1,12			35 17
Many Owners/NDG	Reber/Wilson Pi	100320	707		31.50	4.25						1934	Feb	5	1 Apr - 31 Oct	7	35	16	7 Owners - Total for right is 7.88 Acres
Leavitt, Marba Rose	Reber/Wilson Pi	100320	825		12.00	3.00						1938	Aug	1	1 Apr - 31 Oct	12	35	17	12 Owners
Brown Farms II Limited Family Part.	Reber/Wilson Pi	100320	1231		241.02	60.26		117.76				1945	Nov	23	15 Mar - 31 Oct	1,12			35 17
Wilson, A. Morley and Mary Ellen C.	Reber/Wilson Pi	100317	1685	140728	282.80	70.70						1947	Oct	10	1 Apr - 31 Oct	7	35	16	4 Owners - Total for right is 70.7
Brown Farms II Limited Family Part.	Reber/Wilson Pi	100320	1796		379.60	94.90		116.89				1950	Sep	8	15 Mar - 31 Oct	1,12			35 17
Many Owners	Reber/Wilson Pi	100320	1804		24.50	6.13						1941	Jan	16	1 Apr - 31 Oct	12	35	17	21 Owners
Brown Farms II Limited Family Part.	Reber/Wilson Pi	100320	1839		297.92	74.48						1945	Sep	18	15 Mar - 31 Oct	1,12			35 17
Brown Farms II Limited Family Part.	Reber/Wilson Pi	100320	3483		2.07	0.52						1960	Dec	5	15 Mar - 31 Oct	1,12			35 17
Wilson, A. Morley and Mary Ellen C.	Reber/Wilson Pi	100317	3667	140727	104.20	26.05						1940	May	14	1 Apr - 31 Oct		13	35	17
Wilson, A. Morley and Mary Ellen C.	Reber/Wilson Pi	100317	3668	140727	269.69	55.42						1941	Jan	2	1 Apr - 31 Oct		13	35	17
Brown Farms II Limited Family Part.	Reber/Wilson Pi	100320	3754		80.00	20.00						1944	Jun	12	15 Mar - 31 Oct	1,12			35 17
Wilson, A. Morley and Mary Ellen C.	Reber/Wilson Pi	100317	4426	140727	18.00	4.50						1945	Aug	17	15 Mar - 15 Oct	32	35	16	2 Owners
							555.97		561.32	5.35									
	Totals						1165.47		1173.17	7.70									
Bundy, Orvel A. and Sara H.	Home	100225	1199		160.00	40.00		40.21				1944	Jun	12	15 Mar - 1 Nov	31	35	16	
							40.00		40.21	0.21									
Richard and Michael Burgess	3 Pivots	100252	161		168.40	42.10		59.49				1925	Apr		15 Mar - 1 Nov	10,15	35	16	
Burgess Farms	N & C Pivots	100252	294		304.00	76.00		118.27				1927	Jul		15 Mar - 1 Nov	10,15	35	16	
Burgess Farms	3 Pivots	100252	557		320.00	80.00		116.46				1932			15 Mar - 1 Nov	10,15	35	16	
Burgess Farms	3 Pivots	100252	560		16.56	4.14		59.49				1932			15 Mar - 1 Nov	10,15	35	16	
Richard and Michael Burgess	3 Pivots	100252	739		180.00	45.00						1951	Jun	12	15 Mar - 1 Nov	10,15	35	16	
Burgess Farms	3 Pivots	100252	1856		160.00	40.00						1936	Mar	23	15 Mar - 1 Nov	10,15	35	16	
Burgess Farms	C & S Pivots	100252	1861		200.00	50.00						1949	Dec	24	15 Mar - 1 Nov	10,15	35	16	
Richard and Michael Burgess	3 Pivots	100252	3382		31.60	7.90						1949	Dec	19	15 Mar - 1 Nov	10,15	35	16	
Richard and Michael Burgess	3 Pivots	100252	3749		60.00	15.00		360.14		353.71	-6.43				15 Mar - 1 Nov	10,15	35	16	
Cloyd James Butterfield Revocable Tru	Home	No	3371		4.00	1.00						1944	Sep	9	1 Apr - 31 Oct	2	35	17	
Butterfield, Cloyd J. (CJ)	HuntsmanBanks	No	4117		2.00	0.50						1945	Dec	21	15 Mar - 15 Oct	16	35	16	
Butterfield, Cloyd J. (CJ)	North of Brown's	No	4118		10.00	2.50		9.38				1945	Nov	26	1 Apr - 31 Oct	15	35	16	Water Rights not associated with field
Butterfield, Cloyd J. (CJ)	BrownWilson	No	4791		2.00	0.50						1945	Apr	12	15 Mar - 31 Oct	12	35	17	
Butterfield, Cloyd J. (CJ)	HuntsmanBanks	No	4999		2.00	0.50						1945	Dec	21	15 Mar - 15 Oct	16	35	16	
Cloyd James Butterfield Revocable Tru	Home	No	5165		1.00	0.25						1944	Jan	12	1 Apr - 31 Oct	23	35	16	
Cloyd James Butterfield Revocable Tru	Home	No	5295		1.00	0.25						1944	Apr	12	15 Mar - 1 Nov	28	35	16	
Cloyd James Butterfield Revocable Tru	Home	No	5296		1.00	0.25						1944	Apr	12	15 Mar - 1 Nov	28	35	16	
Shrope, Steven T. and Emily H	Home	No	5297		1.00	0.25						1943	May	17	15 Mar - 31 Oct	34	35	15	
Quiet Rope Investments, LLC	Home	No	5320		1.00	0.25						1946	Feb	13	15 Mar - 1 Nov	4	35	17	
Cloyd James Butterfield Revocable Tru	Home	No	5321		6.75	1.69						1944	Apr	12	15 Mar - 1 Nov	28	35	16	2 Owners
Cloyd James Butterfield Revocable Tru	Home	No	5322		6.75	1.69						1944	Apr	12	15 Mar - 1 Nov	28	35	16	2 Owners
Cloyd James Butterfield Revocable Tru	Home	No	5387	a40414	2.50	0.63						1944	Apr	12	15 Mar - 1 Nov	28	35	16	
Cloyd James Butterfield Revocable Tru	Home	No	5388	a40414	2.50	0.63						Apr	12	15 Mar - 1 Nov	28	35	16		
							10.88		9.38	-1.49									
Canfield, Peggy	Home	No	3883		1.00	0.25		3.99				1945	Oct	19	1 Apr - 31 Oct	16	35	17	
Canfield, Peggy	Home	No	4553		4.50	1.13						1944	Apr	12	1 Apr - 31 Oct	16	35	17	
Canfield, Peggy	Home	No	4707		1.00	0.25						1944	Apr	12	1 Apr - 31 Oct	16	35	17	
Canfield, Peggy	Home	No	4708		2.00	0.50						1926	Feb		1 Apr - 31 Oct	16	35	17	
Canfield, Peggy	Home	No	4787		5.00	1.25						1944	Apr	12	1 Apr - 31 Oct	16	35	17	
Canfield, Peggy	Home	No	4853		1.00	0.25						1944	Apr	12	1 Apr - 31 Oct	16	35	17	
Canfield, Peggy	Home	No	4890		1.00	0.25						1944	Apr	12	1 Apr - 31 Oct	16	35	17	
							3.88		3.99	0.12									
S & B Farms	Home	100203	1220	140725	304.19	6.00						1944	Jul	3	15 Mar - 15 Oct	16	35	16	4 Stock water - Total for # 76 Acres
The Steve F. Carstens Trust	Big field	103077	4296		1.00	0.25		21.10				1956	Dec	27	1 Apr - 31 Oct	7	34	17	
The Steve F. Carstens Trust	Big field	103077	4297		15.00	3.75		3.96				1945	Dec	21	1 Apr - 31 Oct	7	34	17	
The Steve F. Carstens Trust	Big field	103077	4418		1.00	0.25						1939	Jan	20	1 Apr - 31 Oct	7	34	17	
The Steve F. Carstens Trust	Big field	103077	4424		2.00	0.50						1939	Jan	20	1 Apr - 31 Oct	7	34	17	
The Steve F. Carstens Trust - St John?	Big field	103077	4828		80.00	19.85						1927	May	5	1 Apr - 31 Oct	7	34	17	5 Stock water - 1 Domestic

Account Owner/Entity Name	Field Name	Acct #	WtrRght # 71 Series	Temp Transfer	Acre Feet	Legal Acres	*Total Legal Ac	Acres Irrigated	*Total Irrigated	*Over/Under Acreage	Priority			Period Of Use	Place of Use			2015BeryEntAcreReport.xlsx Notes	
											Year	Mo	Day		S	T	R		
							30.60		25.06	-5.54									
Castle Valley Greenhouses, LLC	Home South & E	100267	3290		26.67	6.67		27.06				1940	May	14	15 Mar - 1 Nov	19	36	15	
Christensen, Katherine S.	Home East	100267	4265		40.00	10.00						1944	Apr	12	15 Mar - 1 Nov	20	36	15	
Christensen Brothers	Corals Pivot & H	100267	4289		180.00	45.00						1940	May	14	1 Apr - 31 Oct	19,20	36	15	
Miller Family Trust	Corals Pivot	100267	4454		53.33	13.33		84.35				1940	May	14	15 Mar - 1 Nov	19	36	15	
			Surface			33.92												NC Surface - 156.6 Acres Total	
							108.92		111.41	2.49									
Stephen A. and Debra C. Christensen	Full Pivot	100267	322		40.00	10.00		124.23				1941	Feb	4	15 Mar - 1 Nov	13	36	16	
Stephen A. and Debra C. Christensen	Full Pivot	100267	798		120.00	30.00						1943	Mar	25	15 Mar - 1 Nov	13	36	16	
Stephen A. and Debra C. Christensen	Full Pivot	100267	1999		120.00	30.00						1943	Mar	25	15 Mar - 1 Nov	13	36	16	
Stephen A. and Debra C. Christensen	Full Pivot	100267	2000		80.00	20.00						1941	Feb	4	15 Mar - 1 Nov	13	36	16	
Stephen A. and Debra C. Christensen	Full Pivot	100267	3764		140.00	35.00						1940	May	14	15 Mar - 1 Nov	13	36	16	
							125.00		124.23	-0.77									
Miller Family Trust	Half Pivot	100267	943		313.80	78.45		111.09				1945	Mar	1	15 Mar - 1 Nov	19	36	16	
			Surface			33.97												NC Surface - 156.6 Acres Total	
							112.42		111.09	-1.33									
Christensen, Stephen A.	Highway Pivot &	100267	4116		200.00	50.00		61.54				1953	Oct	13	15 Mar - 1 Nov	7,8	36	15	
			Surface			88.71		62.93										NC Surface - 156.6 Acres Total	
							138.71		124.47	-14.24									
	Totals						485.05		471.20	-13.85									
Cox Living Trust, L. Warren	Home	103383	4892		40.00	10.00		10.27				1945	Aug	17	1 Apr - 31 Oct	13	34	16	
							10.00		10.27	0.27									
Ence Associates, L.C.	All	100271	250		33.86	7.10		13.24				1932	Nov	1	15 Mar - 1 Nov	29	33	16	
Ence Associates, L.C.	All	100271	774		371.60	92.90		6.42				1949	Dec	24	15 Mar - 1 Nov	29,30	33	16	
Ence Associates, L.C.	All	100271	4363		1.00	0.25		95.01				1926	Feb		15 Mar - 1 Nov	29,30	33	16	
Ence Associates, L.C.	All	100271	4790		1.28	0.32						1910	Sep	1	15 Mar - 1 Nov	29,30	33	16	
Ence Associates, L.C.	All	100271	5222		100.00	25.00						1953	Oct	13	15 Mar - 31 Oct	34	35	15	
Ence Associates, L.C.	All	100271	5223		6.00	1.50						1942	Feb	11	15 Mar - 1 Nov	29,30	33	16	
							127.07		114.67	-12.40								179 Stock water - 1 Domestic	
Enterprise Farms LLC	Development?	100222	1741		9.80	2.45		64.22				1955	Feb	15		8	36	16	
Enterprise Farms LLC	Sevy Pivot	100222	1877		160.00	40.00		125.74				1944	Jan	12	15 Mar - 31 Oct	22	36	16	
Enterprise Farms LLC	Development?	100222	1883		9.80	2.45		0.00				1955	Feb	15	1 Apr - 31 Oct	8	36	16	
Enterprise Farms LLC	Sevy Pivot	100222	3190		80.00	20.00		55.81				1946	Mar	21	15 Mar - 31 Oct	22	36	16	
Enterprise Farms LLC	Middle & Half Pi	100222	3482		240.00	60.00						1960	Jan	15	15 Mar - 1 Nov	26,27	36	16	
Biasi, Gary I. Judy L.		100254	1350	t40685	225.20	56.30						1945	Nov	23	15 Mar - 15 Oct	36	34	17	
City of Enterprise	Full Pivot	100222	5009	t40683	70.50	17.63						1944	Dec	12	15 Mar - 1 Nov	29	36	16	
City of Enterprise	Half Pivot	100222	5010	t40683	99.50	24.88						1942	Feb	11	15 Mar - 1 Nov	29	36	16	
			Surface			40.00												Surface Water Holt Canyon	
							263.70		245.77	-17.93									
Escalante Farms - COUNTY LINE Area					Escalante Farms - COUNTY LINE Area					Escalante Farms - COUNTY LINE Area									
Escalante Farms Company		100188	168	a40233	657.60	164.40						1941	Apr	1	15 Mar - 1 Nov	30,31	36	16	
Escalante Farms Company		100188	366	a40233		30.90		124.29				1943	Sep	16	15 Mar - 1 Nov	6	37	16	
Escalante Farms Company		100188	949	a40233	106.67	26.67		118.15				1945	Dec	18	15 Mar - 1 Nov	30,31	36	16	
Escalante Farms Company		100188	1151	a40233		6.25		75.64				1944	Sep	12	15 Mar - 1 Nov	32	36	16	
Escalante Farms Company		100188	1346	a40233	159.00	39.75		130.80				1945	Apr	17	15 Mar - 1 Nov	30,31	36	16	
Escalante Farms Company		100188	1362	a40233	120.00	30.00		121.16				1944	Jan	12	15 Mar - 31 Oct	22	36	16	
Escalante Farms Company		100188	1879	a40233	240.00	60.00		119.55				1946	Mar	21	15 Mar - 1 Nov	32	36	16	
Escalante Farms Company		100188	1902	a40233	592.40	148.10		81.02				1941	Apr	1	15 Mar - 1 Nov	30,31	36	16	
Escalante Farms Company		100188	1904	a40233	480.00	120.00		119.02				1942	Sep	11	15 Mar - 1 Nov	29,30	36	16	
Escalante Farms Company		100188	1974	a40233	65.83	16.46		124.05				1943	Sep	16	15 Mar - 1 Nov	6	37	16	
Escalante Farms Company		100188	1975	a40233	110.10	27.53		119.13				1943	Sep	16	15 Mar - 1 Nov	6	37	16	
Escalante Farms Company		100188	1977	a40233	139.20	34.80		122.94				1943	Sep	16	15 Mar - 1 Nov	30,31	36	16	
Escalante Farms Company		100188	1978	a40233	139.20	34.80		123.90				1943	Sep	16	15 Mar - 1 Nov	30,31	36	16	
Escalante Farms Company		100188	1979	a40233	106.64	26.66						1945	Dec	18	15 Mar - 1 Nov	6	37	16	

Account Owner/Entity Name	Field Name	Acct #	WtrRght # 71 Series	Temp Transfer	Acre Feet	Legal Acres	*Total Legal Ac	Acres Irrigated	*Total Irrigated	*Over/Under Acreage	Priority			Period Of Use		Place of Use			2015BeryEntAcreReport.xlsx Notes
											Year	Mo	Day	S	T	R			
Escalante Farms Company		100188	1980	a40233	106.66	26.67						1945	Dec	18	15 Mar - 1 Nov	5,6	37	16	
Escalante Farms Company		100188	1982	a40233		6.25						1944	Sep	12	15 Mar - 1 Nov	32	36	16	
Escalante Farms Company		100188	1983	a40233	25.00	6.25						1944	Sep	12	15 Mar - 1 Nov	11	36	17	
Escalante Farms Company		100188	1984	a40233		6.25						1944	Sep	12	15 Mar - 1 Nov	32	36	16	
Escalante Farms Company		100188	1986	a40233	36.80	9.20						1919			15 Mar - 1 Nov	11	36	17	
Escalante Farms Company		100188	1987	a40233		9.20						1919			15 Mar - 1 Nov	32	36	16	
Escalante Farms Company		100188	2015	a40233	160.00	40.00						1930			15 Mar - 1 Nov	1,12	37	17	
Escalante Farms Company		100188	2975	a40233	192.40	48.10						1941	Apr	1	15 Mar - 31 Oct	1,12	37	17	
Escalante Farms Company		100188	3005	a40233	80.00	20.00						1921			15 Mar - 31 Oct	1,12	37	17	
Escalante Farms Company		100188	3091	a40233	6.96	1.74						1921			15 Mar - 31 Oct	1,12	37	17	
Escalante Farms Company		100188	3150	a40233	26.50	6.63						1943	Sep	16	15 Mar - 1 Nov	30,31	36	16	
Escalante Farms Company		100188	3268	a40233	41.00	10.25						1942	Feb	11	15 Mar - 1 Nov		6	35	17
Escalante Farms Company		100188	3301	a40233	80.00	20.00						1944	Sep	8	15 Mar - 1 Nov		6	37	16
Escalante Farms Company		100188	3332	a40233	17.15	4.29						1919			15 Mar - 1 Nov		32	36	16
Escalante Farms Company		100188	3380	a40233	23.26	5.82						1943	Sep	16	15 Mar - 1 Nov		6	37	16
Escalante Farms Company		100188	3401	a40233	31.80	7.95						1942	Feb	11	15 Mar - 1 Nov	29,30	36	16	
Escalante Farms Company		100188	3432	a40233	39.00	9.75						1942	Feb	11	15 Mar - 1 Nov	32,33	36	16	
Escalante Farms Company		100188	3670	a40233	92.00	23.00						1943	Dec	17	15 Mar - 31 Oct		22	36	16
Escalante Farms Company		100188	3718	a40233	71.00	17.75						1938	Aug	1	15 Mar - 1 Nov	26,27,34	36	16	
Escalante Farms Company		100188	3822	a40233	77.20	19.30						1942	Sep	11	15 Mar - 1 Nov		29	36	16
Escalante Farms Company		100188	4157	a40233	38.45	9.61						1942	Sep	11	15 Mar - 1 Nov	29,30	36	16	
Escalante Farms Company		100188	4441	a40233	23.00	5.75						1938	Aug	1	15 Mar - 1 Nov	26,27,34	36	16	
Escalante Farms Company		100188	5176	a40233	16.00	4.00						1941	Jan	2	1 Apr - 31 Oct	11,14	37	17	
			Surface			294.07													ER&C Surface - 4411 Shares
Escalante Farms County Line Area	Totals						1378.12		1379.65	1.53									
Escalante Farms - NEWCASTLE Area																			
CML Metals Corp. (Palladon)		100227	155		474.85	118.60						1941	Jan	30	15 Mar - 1 Nov	4	36	15	1 Domestic - 227.8 total Acres leased to Escalante
Escalante Farms Company		100227	276	a40234	82.40	20.60		117.94				1940	Dec	26	1 Apr - 31 Oct	34	35	15	
Escalante Farms Company		100227	277	a40234	12.40	3.10		154.22				1931	Mar		15 Mar - 31 Oct	34	35	15	
Escalante Farms Company		100189	1854	t40830	960.00	71.36						1942	Feb	19	15 Mar - 1 Nov	6	36	16	Total for Right # is 240 Acres
Escalante Farms Company		100227	278	a40234	176.40	44.10		132.09				1931	Jun		15 Mar - 31 Oct	34	35	15	
Escalante Farms Company		100227	765	a40234	160.00	40.00		120.95				1951	Dec	11	1 Mar - 1 Nov	7,18	36	15	
Central Iron County Water Conservancy District		100227	801		320.00	80.00						1951	Jan	9	15 Mar - 1 Nov	4,8	36	15	
Escalante Farms LLC		100227	1204	a40234	288.40	72.10						1945	Dec	21	1 Apr - 31 Oct		16	35	16
CML Metals Corp. (Palladon)		100227	1205		116.80	29.20						1946	Apr	10	15 Mar - 1 Nov	4,8	36	15	
Escalante Farms Company		100227	1357	a40234	167.20	41.80		173.41				1956	Nov	15	15 Mar - 1 Nov	4,8	36	15	
Escalante Farms Company		100227	1378	a40234	231.08	57.77		52.46				1945	Aug	27	15 Mar - 1 Nov	7,18	36	15	
Escalante Farms Company		100227	1751	a40234	320.00	80.00		105.79				1945	Apr	26	15 Mar - 1 Nov	4,8	36	15	
Escalante Farms Company		100227	1802	a40234	130.24	32.56		121.16				1937	Jul	31	15 Mar - 1 Nov		10	36	16
Escalante Farms Company		100227	1895	a40234	960.00	240.00		122.41				1945	Aug	27	1 Mar - 1 Nov	7,18	36	15	
Escalante Farms Company		100227	1899	a40234	136.80	34.20		117.76				1945	Aug	27	1 Mar - 1 Nov	7,18	36	15	
Many Owners	Bradshaw	100227	2033		16.00	4.00						1952	Nov	21	15 Mar - 31 Oct		1	36	16 12 Owners
Escalante Farms Company		100227	3239	a40234	120.00	30.00		103.02				1943	May	17	15 Mar - 31 Oct		9	36	15
Escalante Farms Company		100227	3244	a40234	320.00	80.00		17.70				1941	Mar	25	15 Mar - 31 Oct		9	36	15
Escalante Farms LLC		100227	3558	a40234	1.00	0.25		123.29				1918			1 Apr - 31 Oct		9	36	15
Escalante Farms LLC	Nelson South	100227	5169	t40746	6.16	0.00						1954	Jun	9	15 Mar - 15 Oct	14,23	35	17	Stock Water
Escalante Farms LLC	Nelson N & S	100227	5248	t40746	2.87	0.00						1944	Jul	3	15 Mar - 15 Oct	14,23	35	17	103 Stock Water
Escalante Farms LLC		100227	312	t40746	0.00	0.00						1914			15 Mar - 15 Oct	14,23	35	17	Stock Water
Escalante Farms LLC		100227	3275	t40746	4.00	0.00						1951	Jun	12	15 Mar - 15 Oct	14,23	35	17	Stock Water
Escalante Farms LLC		100227	4494	t40746	1.40	0.00						1954	Mar	24	15 Mar - 15 Oct	14,23	35	17	Stock Water
Escalante Farms Company		100227	3739	a40234	40.00	10.00		60.88				1941	Jan	16	15 Mar - 31 Oct		9	36	15
Escalante Farms Company		100227	3767	a40234	119.25	29.81						1939	Jan	20	1 Apr - 31 Oct		16	35	15
Escalante Farms LTD		100227	3798	a40234	7.00	1.75						1942	Feb	11	15 Mar - 1 Nov		6	36	16
Escalante Farms Company		100227	3823	a40234	422.56	18.54		0.00				1937	Jul	31	1 Apr - 31 Oct		1	36	16 Total for WR# 105.64 Acres
Escalante Farms Company		100227	3824	a40234	293.00	73.25						1952	Mar	7	15 Mar - 1 Nov		7	36	15
Escalante Farms Company		100227	3825	a40234	193.76	48.44						1945	Aug	27	15 Mar - 1 Nov		7	36	15
Escalante Farms Company		100227	3826	a40234	262.44	65.61						1945	Aug	27	15 Mar - 1 Nov		7	36	15
Escalante Farms Company		100227	3832		0.00	0.00						1946	Apr	13	1 Jan - 31 Dec		2	35	18 Used with 71-3833
Escalante Farms Company		100227	3833		119.86	0.00		125.79				1945	Aug	27	1 Jan - 31 Dec		2	35	18 Used for Dairy Operation w/71-3832
Escalante Farms Company		100227	3835	a40234	32.80	8.20						1945	Aug	27	15 Mar - 1 Nov		7	36	15
Escalante Farms Company		100227	3836	a40234	265.00	66.25						1945	Aug	27	15 Mar - 1 Nov		7	36	15

Account Owner/Entity Name	Field Name	Acct #	WtrRght # 71 Series	Temp Transfer	Acre Feet	Legal Acres	*Total Legal Ac	Acres Irrigated	*Total Irrigated	*Over/Under Acreage	Priority Year Mo Day	Period Of Use	Place of Use S T R	2015BerylEntAcreReport.xlsx Notes
Escalante Farms Company		100227	3837	a40234	313.56	78.39					1945 Aug 27	15 Mar - 1 Nov	7 36 15	
Escalante Farms Company		100227	3838	a40234	42.76	10.69					1945 Aug 27	15 Mar - 1 Nov	7 36 15	
Escalante Farms Company		100227	5051	a40234	100.00	25.00		120.39			1900	1 Mar - 1 Nov	9,16 36 15	
Escalante Farms Company		100227	5174	a40234	13.00	3.25		249.24			1931 Mar	1 Apr - 31 Oct	34 35 15	
Escalante Farms LTD		100227	5175	a40234	542.00	135.50		103.34			1946 Feb 18	15 Mar - 31 Oct	3,4,9,10 36 15	
Escalante Farms LTD		100227	5179	a40234	98.00	24.50		152.55			1925 Nov	1 Apr - 31 Oct	3,4,9,10 36 15	
Escalante Farms Dairy			Surface			67.64								
Escalante Farms Company			Surface			606.30								NC Surface - 2424.4 Shares
Escalante Farms Newcastle Area	Totals						2352.76		2274.39	-78.37				
Escalante Farms - MODENA-BERYL Area					Escalante Farms - MODENA-BERYL Area					Escalante Farms - MODENA-BERYL Area				
Escalante Farms Company		100254	10	a40235	3.04	0.76		125.57			1915 May	15 Mar - 1 Nov	29 33 17	
Escalante Farms Company		100227	3823	t40831	422.56	87.10					1937 Jul 31	1 Apr - 31 Oct	1 36 16	
Escalante Farms Co LTD		100254	30	a40235	300.27	75.25		124.93			1937 Jan 2	1 Apr - 31 Oct	13 35 17	
Escalante Farms Company		100254	40	a40235	38.00	9.50		124.78			1925 Jul	15 Mar - 1 Nov	31,32 34 17	a39450
Escalante Farms Company		100254	137	a40235	16.43	4.11		116.79			1920	15 Mar - 1 Nov	5 35 17	
Escalante Farms LTD		100189	166	a40235	570.40	142.60		130.00			1942 Feb 11	15 Mar - 1 Nov	17 36 16	
Escalante Farms Company		100254	191	a40235	190.84	47.71		119.80			1931	15 Mar - 1 Nov	31,32 34 17	
Escalante Farms LLC		100189	226	a40235	268.38	67.10		0.00			1941 Jun 20	1 Apr - 31 Oct	16 35 16	
Escalante Farms Company		100254	229	a40235	80.00	20.00		118.81			1926 May	1 Apr - 31 Oct	27,28,29 35 16	
Escalante Farms Company		100254	279	a40235	133.20	33.30		119.23			1933 Jun	15 Mar - 31 Oct	34 35 15	
Escalante Farms Company		100189	305	a40235	87.28	21.82		256.43			1943 Feb 24	15 Mar - 1 Nov	4,5,6 36 16	
Escalante Farms Company		100189	309	a40235	39.00	9.75		165.32			1926 May	15 Mar - 1 Nov	4,5,6 36 16	
Escalante Farms LLC		100189	313	a40235	282.00	70.50		60.72			1940 Sep 4	15 Mar - 1 Nov	5 36 16	250 Stock water
Escalante Farms Company		100189	315	a40235	585.09	146.27		76.15			1943 Mar 24	15 Mar - 1 Nov	4,5,6 36 16	
Escalante Farms LTD		100189	316	a40235	171.20	42.80		123.63			1943 Aug 2	15 Mar - 1 Nov	5 36 16	
Escalante Farms Company		100254	331	a40235	155.01	38.75		120.06			1940 Sep 17	1 Apr - 31 Oct	27,28,29 35 16	
Escalante Farms LLC		100254	359	t40831	140.00	35.00		0.00			1956 Sep 11	15 Mar - 15 Oct	23 35 17	
Escalante Farms Company		100254	380	a40235	47.60	11.90		117.96			1943 Nov 23	15 Mar - 31 Oct	1,12 37 17	
Escalante Farms Company		100254	421	a40235	320.00	80.00		123.25			1949 Nov 1	1 Apr - 31 Oct	17,20 35 17	a38540
Escalante Farms Company		100254	424	a40235	240.00	60.00		122.20			1941 Sep 3	15 Mar - 1 Nov	21 35 16	
Escalante Farms Company		100254	700	a40235		9.20					1919	15 Mar - 1 Nov	32 36 16	
Escalante Farms Company		100254	701	a40235		10.00					1930	15 Mar - 31 Oct	1,12 37 17	
Escalante Farms Company		100254	710	a40235	315.00	78.75					1944 Sep 8	15 Mar - 1 Nov	7,18 36 15	
Escalante Farms Company		100254	729	a40235	5.44	1.36		119.75			1915 Jun	15 Mar - 1 Nov	26 33 17	
Escalante Farms Company		100254	744	a40235	0.52	0.13		118.47			1918	15 Mar - 1 Nov	34 33 17	
Escalante Farms Company		100189	811	a40235	596.80	149.20		60.11			1944 Apr 13	15 Mar - 1 Nov	4,5,6 36 16	
Escalante Farms Company		100188	853	a40235	280.00	70.00					1943 Sep 1	15 Mar - 1 Nov	6 37 16	
Escalante Farms Company		100189	855	a40235	146.80	36.70		118.06			1918	15 Mar - 1 Nov	4,5,6 36 16	
Escalante Farms Company		100189	941	a40235	487.52	121.88		219.04			1945 Mar 1	15 Mar - 1 Nov	17 36 16	
Escalante Farms Company		100254	1016	a40235	6.40	1.60		120.25			1956 Oct 16	15 Mar - 1 Nov	21 35 16	
Escalante Farms Company		100189	1096	a40235	48.88	12.22		132.78			1944 Oct 10	15 Mar - 1 Nov	7,17,18 36 16	
Escalante Farms LLC		100189	1169	a40235	280.00	70.00		0.00			1945 Dec 18	15 Mar - 15 Oct	16 35 16	
Escalante Farms Company		100254	1174	a40235	281.74	70.43		118.97			1947 Mar 4	1 Apr - 31 Oct	1,2 35 18	
Escalante Farms LTD		100189	1194	a40235	684.00	171.00		85.19			1945 Jul 2	15 Mar - 1 Nov	5 36 16	
Escalante Farms LLC	Bank's Pivot	100189	1203	t40831	236.55	58.76		0.00			1945 Dec 21	1 Apr - 31 Oct	16 35 16	21 Owners ***See 71-5409 for 2016***
Escalante Farms Company		100254	1211	a40235	640.00	160.00					1948 Apr 13	1 Mar - 1 Nov	7,18 36 15	
Escalante Farms Company		100254	1212	a40235	240.00	60.00		115.38			1952 Mar 7	15 Mar - 1 Nov	5 35 17	
Escalante Farms LLC		100189	1225	a40235	91.62	22.91					1945 Apr 17	1 Apr - 31 Oct	16 35 16	
Escalante Farms Company		100254	1239	a40235	480.00	120.00		121.76			1945 Dec 13	15 Mar - 1 Nov	29 34 17	
Escalante Farms LTD		100189	1254	a40235	960.00	240.00		126.40			1945 Dec 13	1 Apr - 31 Oct	6 36 16	
Escalante Farms Company		100254	1261	a40235	640.00	160.00		124.27			1942 Feb 19	15 Mar - 1 Nov	6 36 16	
Escalante Farms LLC		100189	1360	a40235	203.38	50.85		0.00			1944 Jul 3	15 Mar - 15 Oct	16 35 16	
Escalante Farms Company		100254	1372	a40235	823.20	205.80		99.46			1945 Aug 27	15 Mar - 1 Nov	3 36 16	
Escalante Farms Company		100254	1374	a40235	478.80	119.70					1945 Aug 27	15 Mar - 1 Nov	7,18 36 15	
Escalante Farms Company		100254	1375	a40235	288.60	72.15		120.49			1945 Aug 27	15 Mar - 1 Nov	11 36 16	
Robert J. Holt Trust	Chuck's Pivot	100189	1669		6.00	1.50					1950 May 17	15 Mar - 1 Nov	4 36 16	4 Owners
Escalante Farms LLC		100189	1733	a40235	0.87	0.22					1954 Mar 3	1 Apr - 31 Oct	16 35 16	
Escalante Farms LLC		100189	1792	a40235	160.00	40.00		0.00			1941 Mar 25	1 Apr - 31 Oct	8 36 16	
Escalante Farms LLC		100254	1797	t40831	320.00	75.00		0.00			1945 Jul 2	1 Apr - 31 Oct	14 35 17	2 Owners - Total for Right # 80 Acres
Escalante Farms LTD		100189	1810	a40235	228.00	57.00		124.35			1945 Sep 14	15 Mar - 1 Nov	33 35 16	
Escalante Farms Company		100254	1811	a40235	315.20	78.80		124.10			1941 Sep 3	15 Apr - 15 Sep	21 35 16	

Account Owner/Entity Name	Field Name	Acct #	WtrRight # 71 Series	Temp Transfer	Acres	Legal Acres	*Total Legal Ac	Acres Irrigated	*Total Irrigated	*Over/Under Acreage	Priority Year Mo Day	Period Of Use	Place of Use S T R	2015Bery/EntAcreReport.xlsx Notes
Escalante Farms Company		100189	1815	a40235	182.80	45.70		125.77			1945 Jun 12	15 Mar - 1 Nov	4,5,6	36 16
Escalante Farms LLC		100254	1838	a40235	456.00	114.00		0.00			1951 Jun 14	15 Mar - 31 Oct	14 35 17	
Escalante Farms Company		100189	1854	a40235	960.00	168.64					1942 Feb 19	15 Mar - 1 Nov	6 36 16	Total for Right # is 240 Acres
Escalante Farms Company		100254	1860	a40235	320.00	80.00		123.42			1943 Nov 10	15 Mar - 1 Nov	1 35 18	
Escalante Farms Company		100189	1872	a40235	108.00	27.00		123.77			1943 Dec 17	1 Apr - 31 Oct	8 36 16	
Escalante Farms Company		100189	1873	a40235	178.40	44.60		100.02			1946 Mar 21	1 Apr - 31 Oct	8 36 16	
Escalante Farms LLC		100189	1874	a40235	160.00	40.00		124.12			1941 Mar 25	1 Apr - 31 Oct	8 36 16	
Escalante Farms Company		100189	1876	a40235	40.00	10.00		71.13			1945 Apr 26	1 Apr - 31 Oct	8 36 16	
Escalante Farms Company		100189	1880	a40235	61.60	15.40		124.00			1946 Mar 21	1 Apr - 31 Oct	8 36 16	
Escalante Farms Company		100189	1905	a40235	488.00	122.00		0.00			1942 Feb 11	15 Mar - 1 Nov	20 36 16	
Escalante Farms Co LTD		100254	1924	a40235	307.60	76.90		125.10			1937 Jan 2	1 Apr - 31 Oct	19,20 35 17	
Escalante Farms Company		100189	2123	a40235	200.00	50.00					1944 Jun 2	15 Mar - 1 Nov	17,18 36 16	
Escalante Farms Company		100189	2266	a40235	640.00	160.00					1942 Feb 11	15 Mar - 1 Nov	4,5,6 36 16	
Escalante Farms Company		100254	2634	a40235	190.84	47.71		121.73			1931	15 Mar - 1 Nov	31,32 34 17	
Escalante Farms Company		100189	2936	a40235	25.00	6.25					1945 Oct 19	15 Mar - 1 Nov	17,18 36 16	
Escalante Farms Company		100254	2961	a40235	33.23	8.31		148.08			1945 Dec 13	15 Mar - 1 Nov	31,32 34 17	
Escalante Farms Company		100254	2965	a40235	59.76	14.94		124.41			1928	15 Mar - 1 Nov	31,32 34 17	
Escalante Farms Company		100254	3108	a40235	200.00	50.00		122.23			1943 Nov 10	1 Apr - 31 Oct	27,28,29 35 16	
Escalante Farms Company		100254	3119	a40235	193.12	48.28		124.68			1923	1 Apr - 31 Oct	27,28,29 35 16	
Escalante Farms Company		100254	3120	a40235	40.00	10.00		123.10			1943 May 17	1 Apr - 31 Oct	27,28,29 35 16	
Escalante Farms Company		100189	3151	a40235	30.00	7.50					1946 Feb 18	15 Mar - 1 Nov	17,18 36 16	
Escalante Farms Company		100189	3152	a40235	160.00	40.00					1924	15 Mar - 1 Nov	17,18 36 16	
Escalante Farms Company		100189	3153	a40235	80.00	20.00					1927 Sep 19	15 Mar - 1 Nov	17,18 36 16	
Escalante Farms Company		100189	3154	a40235	65.04	16.26					1945 Oct 19	15 Mar - 1 Nov	17,18 36 16	
Escalante Farms Company		100189	3234	a40235	43.26	10.82					1946 Feb 13	1 Apr - 31 Oct	18 36 16	
Escalante Farms LTD		100189	3287	a40235	28.00	7.00					1944 Nov 14	15 Mar - 1 Nov	17 36 16	
Escalante Farms LTD		100189	3296	a40235	100.00	25.00		122.68			1945 Dec 18	15 Mar - 1 Nov	5 36 16	
Escalante Farms Company		100254	3438	a40235	20.00	5.00		121.65			1945 Apr 12	15 Mar - 31 Oct	32 34 17	
Escalante Farms Company		100254	3444	a40235	20.00	5.00					1942 Feb 11	15 Mar - 1 Nov	1 35 18	
Escalante Farms Company		100254	3462	a40235	20.00	5.00					1942 Feb 11	15 Mar - 1 Nov	30 34 17	
Escalante Farms Company		100254	3466	a40235	20.00	5.00					1945 Dec 18	15 Mar - 1 Nov	32 36 16	
Escalante Farms Company		100254	3532	a40235	26.00	6.50					1945 Apr 12	15 Mar - 1 Nov	31 34 17	
Escalante Farms Company		100254	3546	a40235	39.32	9.83					1925 Oct 1	1 Mar - 1 Nov	31,32 34 17	
Escalante Farms Company		100254	3547	a40235	19.75	19.75					1927 Sep 15	1 Mar - 1 Nov	31,32 34 17	
Escalante Farms Company		100254	3576	a40235	154.00	38.50					1940 Sep 17	15 Mar - 1 Nov	31,32 34 17	
Escalante Farms LTD		100189	3592	a40235	300.00	75.00					1945 Aug 17	1 Apr - 31 Oct	6 36 16	
Escalante Farms Company		100254	3620	a40235	632.73	158.18					1945 Mar 12	15 Mar - 31 Oct	31 34 17	
Escalante Farms Company		100254	3621	a40235	80.00	20.00					1922 Jun 15	15 Mar - 1 Nov	1 35 18	
Escalante Farms Company		100254	3623	a40235	254.00	63.50					1943 Dec 17	15 Mar - 1 Nov	30 34 17	
Escalante Farms Company		100254	3624	a40235	146.00	36.50					1919 Jan 15	15 Mar - 1 Nov	30 34 17	
Escalante Farms Company		100254	3665	a40235	120.00	30.00					1942 Feb 11	15 Mar - 1 Nov	20 36 16	
Escalante Farms Company		100254	3695	a40235	80.00	20.00					1952 Nov 21	1 Apr - 31 Oct	1,2 35 18	
Escalante Farms Company		100254	3777	a40235	78.26	19.57					1956 Dec 22	1 Apr - 31 Oct	1,2 35 18	
Escalante Farms LTD		100189	3799	a40235	7.00	1.75					1942 Feb 11	15 Mar - 1 Nov	6 36 16	
Escalante Farms Company		100189	3820	a40235	232.72	58.18					1943 Feb 24	15 Mar - 1 Nov	7,17,18 36 16	
Escalante Farms Company		100189	3821	a40235	89.18	22.30					1945 Mar 1	15 Mar - 1 Nov	7,17,18 36 16	
Escalante Farms Company		100254	3834	a40235	382.40	95.60					1943 Jun 28	15 Mar - 15 Oct	21 35 16	
Escalante Farms Company		100254	4368	a40235	13.20	3.30					1923 Dec 15	15 Mar - 1 Nov	25 33 17	
Escalante Farms Company		100254	4370	a40235	388.00	97.00					1944 Jun 2	15 Mar - 1 Nov	25 33 17	
Escalante Farms Company		100254	4371	a40235	240.00	60.00					1932	1 Apr - 31 Oct	30 33 16	
Escalante Farms Co LTD		100254	4379	a40235	136.80	34.20					1956 Sep 11	15 Mar - 31 Oct	23 35 17	
Escalante Farms Company		100254	4381	a40235	365.14	91.29					1946 Feb 13	1 Apr - 31 Oct	18 36 16	
Escalante Farms Company		100254	4401	a40235	8.00	2.00					1944 Apr 12	1 Apr - 31 Oct	28 35 16	
NCC-1701 L.C.	148Acre	100254	4669		32.00	8.00					1927 May 5	15 Mar - 1 Nov	10 35 15 3 Owners	
Escalante Farms Company		100189	4749	a40235	305.92	76.48					1944 Oct 10	15 Mar - 1 Nov	17,18 36 16	
Escalante Farms LLC		100254	5167	a40235	40.42	10.11					1941 Jun 20	1 Apr - 31 Oct	14,23 35 17	
Escalante Farms LLC		100254	5168	a40235	116.62	29.16					1944 Jul 7	15 Mar - 15 Oct	14,23 35 17	
Escalante Farms Company		100254	5170	a40235	1.00	0.25					1941 Jan 21	1 Apr - 31 Oct	18 35 16	
Escalante Farms Co LTD		100254	5171	a40235	320.00	80.00					1956 Sep 11	15 Mar - 31 Oct	23 35 17	
Escalante Farms LTD		100189	5172	a40235	329.50	82.38					1945 Aug 17	1 Apr - 31 Oct	6 36 16	
Escalante Farms Company		100254	5173	a40235	96.00	24.00					1946 Apr 8	1 Apr - 31 Oct	30,31 35 16	
Escalante Farms Company		100254	5177	a40235	405.00	101.25					1941 Jun 20	1 Apr - 31 Oct	27,28,29 35 16	
McCormick Land LLC		100189	5180	a40235	304.10	76.03					1950 May 17	15 Mar - 1 Nov	4 36 16	

Account Owner/Entity Name	Field Name	Acct #	WtrRght # 71 Series	Temp Transfer	Acre Feet	Legal Acres	*Total Legal Ac	Acres Irrigated	*Total Irrigated	*Over/Under Acreage	Priority Year	Mo	Day	Period Of Use	Place of Use S T R	2015BerylEntAcreReport.xlsx Notes
Escalante Farms Company		100254	5181	a40235	18.00	4.50					1944	Apr	12	15 Mar - 1 Nov	28 35 16	
Escalante Farms LLC		100189	5249	a40235	34.00	8.50					1941	Jun	20	1 Apr - 31 Oct	16 35 16	
Escalante Farms Modena-Beryl Area	Totals						6079.25		6120.35	41.10						
Escalante Farms - Grand Total	Grand Total						9810.14		9774.39	-35.75						
Fiddlers Canyon, LLC (Mountain View)	All	100297	141		10.05	2.51		121.95			1934	Jul		15 Mar - 1 Nov	10 35 15	
Fiddlers Canyon, LLC (Mountain View)	All	100297	142		10.05	2.51		118.58			1933	Jun	10	15 Mar - 1 Nov	10 35 15	
Horsley, Donald L. and Janet L.	All	100305	212	t40603	379.20	55.00					1929	Jul		15 Mar - 1 Nov	28 34 16	Supplemental with 71-1453
Fiddlers Canyon, LLC (Mountain View)	All	100297	433		294.32	73.58		40.14			1927	May	20	15 Mar - 1 Nov	2,3,10 35 15	
CML Metals Corporation	All	100297	584	t40623	36.20	9.05					1935	Jun	10	1 Apr - 31 Oct	35-36 35 13	
CML Metals Corporation	All	100297	1234	t40623	10.86	2.72					1945	Jun	16	1 Apr - 31 Oct	35-36 35 13	
CML Metals Corporation	All	100297	1279	t40623	26.06	6.52					1943	Apr	5	1 Apr - 31 Oct	35-36 35 13	
CML Metals Corporation	All	100297	2402	t40623	89.75	9.27					1949	Jun	7	1 Apr - 31 Oct	35-36 35 13	Total for Right # is 22.44 Acres
CML Metals Corporation	All	100297	2403	t40623	64.29	16.07					1949	Apr	30	1 Apr - 31 Oct	35-36 35 13	
CML Metals Corporation	All	100297	2835	t40623	36.20	9.05					1956	Aug	8	1 Apr - 31 Oct	35-36 35 13	
Fiddlers Canyon, LLC (Mountain View)	All	100297	434		294.32	73.58		117.84			1927	May	29	15 Mar - 1 Nov	2,3,10 35 15	
Fiddlers Canyon, LLC (Mountain View)	All	100297	435		294.32	73.58		122.12			1927	Jun	12	15 Mar - 1 Nov	2,3,10 35 15	
Fiddlers Canyon, LLC (Mountain View)	All	100297	436		294.32	73.58		122.13			1927	Jun	20	15 Mar - 1 Nov	2,3,10 35 15	
Fiddlers Canyon, LLC (Mountain View)	All	100297	437		294.32	73.58					1927	Jul	1	15 Mar - 1 Nov	2,3,10 35 15	
Fiddlers Canyon, LLC (Mountain View)	NW Pivot	100297	438		0.00	0.50					1933	Apr		15 Mar - 1 Nov	3 35 15	24 Stock water - 4 Domestic
Fiddlers Canyon, LLC (Mountain View)	All	100297	1626		2.00	0.50					1933	Apr		15 Mar - 1 Nov	2,3,10 35 15	
Many Owners	All	100297	4162		11.00	2.75					1927	May	5	15 Mar - 1 Nov	2,3,10,1 35 15	5 Owners
Fiddlers Canyon, LLC	All	100297	5218		599.39	149.85					1936	Apr	2	15 Mar - 1 Nov	10 35 15	
							634.19		642.76	8.57						
Flinspach, Richard and Colleen	Valley	100228	172		0.00	23.57		60.78			1890			15 Mar - 1 Nov	2,11 34 19	Mixed - 162 Stock water - 1 Domestic
Flinspach, Richard and Colleen	Valley	100228	351		0.00	0.00					1890			15 Mar - 1 Nov	11 34 19	Mixed - Group with 71-172
Flinspach, Richard and Colleen	Valley	100228	353		0.00	0.00					1890			15 Mar - 1 Nov	11 34 19	Mixed - Group with 71-172
Flinspach, Richard and Colleen	Valley	100228	767		0.00	0.00					1890			15 Mar - 1 Nov	2,11 34 19	Flinspach Wash Surface - Group with 71-172
Flinspach, Richard and Colleen	Valley	100228	768		0.00	0.00					1890			15 Mar - 1 Nov	2,11 34 19	Flinspach Wash Surface - Group with 71-172
Flinspach, Richard and Colleen	Valley		Surface			37.00										Surface
							60.57		60.78	0.21						
Gardner, Edward G. & Mary (Phillip)	Home & Whitela	100284	823		315.50	78.80		74.66			1944	Apr	13	1 Apr - 15 Oct	5 36 16	4 Owners - 15 Stock water
							78.80		74.66	-4.14						
Gardner, Edward G. & Mary (Ron)	Packman	100285	5278		270.00	67.50		67.99			1944	Jun	12	15 Mar - 15 Oct	31,36 35 16	4 Owners
							67.50		67.99	0.49						
	Totals						146.30		142.65	-3.65						
George L. and George Kurt Gardner	Belmont	100211	3355		16.00	4.00		10.74			1945	Mar	9	15 Mar - 1 Nov	12 37 17	Temp is for Dust Control for Electric Transmission
George L. and George Kurt Gardner	Belmont	100211	3356		8.80	2.20					1956	Dec	27	15 Mar - 1 Nov	12 37 17	
George L. and George Kurt Gardner	Belmont	100211	3357		21.20	5.30					1956	Dec	27	15 Mar - 1 Nov	12 37 17	
Belmont Trust, Edwin M and Miriam F.	Belmont		Surface			7.40										ER&C Surface - 111 Shares
							18.90		10.74	-8.16						
Gardner, George and LaRee	Full Pivot	100211	902		492.70	123.18		105.96			1944	Dec	14	15 Mar - 1 Nov	29 36 16	5 Owners - Total for Right 123.43 acres
							123.18		105.96	-17.22						
Gardner, Melvin H. and Belva H.	Half Pivot	100211	1906		18.00	4.50		64.25			1942	Feb	11	15 Mar - 1 Nov	29 36 16	13 Owners
Gardner, Melvin H. and Belva H.	Half Pivot	100211	3269		0.50	0.13					1942	Feb	11	15 Mar - 1 Nov	29 36 16	11 Owners
Gardner, Melvin H. and Belva H.	Half Pivot	100211	3379		11.00	2.75					1956	Dec	27	15 Mar - 1 Nov	32,33 36 16	10 Owners
Gardner, George and LaRee	Half Pivot	100211	3744		108.00	27.00					1942	Feb	11	15 Mar - 1 Nov	29 36 16	5 Owners
							34.38		64.25	29.88						
Gardner, George and LaRee	Home	100211	41		0.00	0.68		0.00			1927			1 Apr - 31 Oct	18 37 16	
Gardner, George and LaRee	Home	100211	3339		30.00	7.39		0.00			1951	May	23	1 Apr - 31 Oct	18 37 16	2 Owners - 1 Domestic - ??? Stock water
Shurtliff, Larry R. and Leona	Home	100245	3400		1.88	0.36					1951	May	23	1 Apr - 31 Oct	18 37 16	2 Owners - 1 Domestic
Shurtliff, Larry R. and Leona	Home	100245	4103		1.25	0.31					1944	Nov	14	15 Mar - 1 Nov	18 37 16	
Gardner, George and LaRee	Home	100211	4805		0.50	0.13					1956	Dec	27	15 Mar - 1 Nov	32,33 36 16	

Account Owner/Entity Name	Field Name	Acct #	WtrRght # 71 Series	Temp Transfer	Acre Feet	Legal Acres	*Total Legal Ac	Acres Irrigated	*Total Irrigated	*Over/Under Acreage	Priority			Period Of Use	Place of Use			2015BerylEntAcreReport.xlsx Notes
											Year	Mo	Day		S	T	R	
Gardner, George and LaRee	Home		Surface		0.00	0.68	9.53		0.00	-9.53	1920			1 Apr - 31 Oct	18	37	16	Cottonwood Spring Surface - 71-847
Totals																		
							185.98		180.95	-5.03								
Gardner, Malin F. & Marilyn	Old Pivot	100216	939		264.00	66.00		119.60			1945	Mar	1	1 Apr - 31 Oct	24	36	17	5 Owners
Gardner, Malin F. & Marilyn	Old Pivot	100216	3295	140569	50.00	12.50					1945	Dec	18	1 Apr - 31 Oct	13	37	17	
Gardner, Malin F. & Marilyn	Old Pivot	100216	3381	140569	77.84	19.35					1951	May	23	1 Apr - 31 Oct	13	37	17	50 Stock water - 1 Domestic
Gardner, Malin, Marilyn, Russell and Ta	Old Pivot	100216	4482	140570	182.80	22.00		119.85	119.60	-0.25	1945	Apr	12	1 Apr - 31 Oct	4,5,6	36	15	Total for WR# 45.7 Acres
Totals																		
							185.98		180.95	-5.03								
Maynard & Mendenhall	Picnic Area?	100216	3736		2.00	0.50		1.43			1942	Feb	11	1 Apr - 31 Oct	18	37	16	2 Owners
Totals																		
							0.50		1.43	0.93								
Terry, Dean	Hwy 18 Half Old Pivot	100216	4572		78.00	19.50		17.75			1944	Nov	14	15 Mar - 1 Nov	18	37	16	
Totals																		
							19.50		17.75	-1.75								
Gardner, Malin, Marilyn, Russell and Ta	4-T	100216	4473		40.00	10.00		52.19			1930	Jul	8	15 Mar - 1 Nov	25	36	17	
Gardner, Malin, Marilyn, Russell and Ta	4-T	100216	5316		20.00	5.00					1946	Apr	8	15 Mar - 31 Oct	25	36	17	
Gardner, Malin, Marilyn, Russell and Ta	4-T	100216	4482	140570	182.80	23.70					1945	Apr	12	1 Apr - 31 Oct	4,5,6	36	15	Total for WR# 45.7 Acres
Huntsman, Lyman Wade and Angelene	4-T	100319	5383	140253	20.00	5.00					1956	Sep	11	15 Mar - 31 Oct	23	35	17	
Shurtliff, Larry R. and Leona	4-T	100245	3385	140568	23.97	3.87					1951	May	23	1 Apr - 31 Oct	18	37	16	6 Owners - 14 Stock water - 1 Domestic
Homer, Robert W. and James H.	4-T	100216	3454	140568	22.00	5.50		53.07	52.19	-0.88	1940	May	14	1 Apr - 31 Oct	19	35	17	
Totals																		
							192.92		190.97	-1.95								
Gardner, Michael and Griselda	Box Wheel line	100283	1233		48.00	12.00		12.71			1944	Jun	12	15 Mar - 15 Oct	31,36	35	16	2 Owners
Gardner, Michael and Griselda	Box Wheel line	100283	4785		2.00	0.50					1944	Jun	12	15 Mar - 15 Oct	31,36	35	16	
Totals																		
							12.50		12.71	0.21								
Melvin H. Gardner Family Trust	Big Half	100233	1752		9.00	2.25		133.44			1945	Apr	26	15 Mar - 31 Oct	9,16	36	15	2 Owners
Melvin H. Gardner Family Trust	Big Half	100233	2446		120.00	30.00					1943	Aug	2	15 Mar - 1 Nov	5	36	16	
Melvin H. Gardner Family Trust	Big Half	100233	4282		360.00	90.00					1926	May		15 Mar - 1 Nov	5	36	16	
Newcastle Development	Big Half	100233	5003		4.00	1.00					1944	Apr	12	1 Apr - 31 Oct	28	35	16	
Totals																		
							123.25		133.44	10.19								
Escalante Farms LLC		100189	1203	140719	236.55	0.38					1945	Dec	21	1 Apr - 31 Oct	16	35	16	21 Owners
Many Owners	Ostrich	100192	1248		330.55	68.81		69.17			1944	Jan	12	1 Apr - 31 Oct	23	35	16	117 Owners - Total right is 82.69 Acres
Totals																		
							69.19		69.17	-0.02								
Harker Farms	Pivot 1 & 2	100192	192		71.55	17.89		121.30			1941	Nov	19	1 Apr - 31 Oct	29	35	16	
Harker Farms	Pivot 1 & 2	100192	594		492.14	123.00		86.23			1944	Apr	18	15 Mar - 1 Nov	29	35	16	5 Stock water
Harker Farms	Pivot 1 & 2	100192	1222		24.10	6.03					1941	Nov	19	1 Apr - 31 Oct	29	35	16	5 Owners
Harker Farms	Pivot 1 & 2	100192	4480		191.71	47.93					1941	Nov	19	1 Apr - 31 Oct	29	35	16	
Harker Farms	Pivot 1 & 2	100192	4672		4.50	0.00					1941	Nov	19	1 Jan - 31 Dec	29	35	16	10 Domestic
Totals																		
							194.84		207.53	12.69								
Many Owners	Pivot 3	100192	707	140719	31.50	3.63					1934	Feb	5	1 Apr - 31 Oct	7	35	16	7 Owners - Total for right is 7.88 Acres
Many Owners	Pivot 3	100192	1248	140719	330.55	13.88					1944	Jan	12	1 Apr - 31 Oct	23	35	16	117 Owners - Total right is 82.69 Acres
Harker Farms	Pivot 3	100192	3818		120.00	30.00		89.09			1944	Apr	18	15 Mar - 1 Nov	20	35	16	
Totals																		
							47.51		89.09	41.58								
Wilson, A. Morley and Mary Ellen C.	Pivot 4-7	100317	174	140715	352.05	60.00					1924	Mar		1 Apr - 31 Oct	7	35	16	1 Domestic - Total for Right # is 87.9 acres.
Stratton, Barbara	All	100192	4684		1.00	0.25					1944	Apr	12	1 Apr - 31 Oct	28	35	16	2 Owners
Stratton, Barbara	All	100192	4685		1.00	0.25					1944	Apr	12	1 Apr - 31 Oct	28	35	16	3 Owners
Stratton, Barbara	All	100192	4686		0.50	0.13					1944	Apr	12	1 Apr - 31 Oct	28	35	16	
Stratton, Barbara	All	100192	4687		0.50	0.13					1944	Apr	12	1 Apr - 31 Oct	28	35	16	
Wilson, A. Morley and Mary Ellen C.	Pivot 4-7	100317	175	140715	260.00	60.00					1950	Feb	25	1 Apr - 31 Oct	7	35	16	Total for Right # is 65 Acres
Many Owners	Pivot 6 & 7	100192	590		267.29	66.41		120.63			1944	Apr	12	15 Mar - 1 Nov	28	35	16	155 Owners - 19 Stock water - 2 Domestic
Sunray Properties Ltd	Pivot 4-7	100192	1354		320.14	80.00					1945	Nov	2	15 Mar - 31 Oct	30,31	35	16	5 Stock water
Sunray Properties Ltd	Pivot 4-7	100192	1355		156.00	39.00					1946	Apr	9	15 Mar - 31 Oct	30,31	35	16	

Account Owner/Entity Name	Field Name	Acct #	WtrRight # 71 Series	Temp Transfer	Acre Feet	Legal Acres	*Total Legal Ac	Acres Irrigated	*Total Irrigated	*Over/Under Acreage	Priority			Period Of Use	Place of Use			2015BerylEntAcreReport.xlsx Notes	
											Year	Mo	Day		S	T	R		
Many Owners	Pivot 6 & 7	100192	2113		266.42	66.54		120.36				1944	Apr	12	15 Mar - 1 Nov	28	35	16	148 Owners - 10 Stock water
Sunray Properties Ltd	Pivot 6 & 7	100192	3330		320.00	80.00						1945	Nov	2	15 Mar - 1 Nov	28	35	16	
Harker Farms	Pivot 4 & 5	100192	4252		240.00	60.00		117.73				1941	Nov	19	1 Apr - 31 Oct	27,28,29	35	16	
Holt, Kerry & DeeAnn	Pivot 7	100192	4305		26.00	6.50						1945	Apr	12	15 Mar - 1 Nov	22	35	17	
Harker Farms	Pivot 4 & 5	100192	4442		20.00	5.00		122.80				1941	Nov	19	1 Apr - 31 Oct	27,28,29	35	16	
Harker Dairy LLC	Pivot #7	100192	4550	140713	17.50	4.38						1929			1 Apr - 31 Oct	31	35	16	
Harker Farms	Pivot 4 & 5	100192	4481		1.50	0.38						1929			15 Mar - 1 Nov	27,28	35	16	
							528.95		481.52	-47.43									
	Totals						840.49		847.31	6.82									
Many Owners	Home	100266	388	140835	10.18	2.00						1919			15 Mar - 1 Nov	28	36	16	
Escalante Farms Company	Home	100188	2059		12.22	3.06		2.62				1919			15 Mar - 1 Nov	26,27,34	36	16	
Truman, Todd & Leslie	Home	100266	4899		6.00	1.50						1927	Apr	1	15 Mar - 1 Nov	14	37	17	
Holt, Woodruff A. and Dorothy T.	Center St	100266	1985		19.40	4.85		16.20				1919			15 Mar - 1 Nov	11	37	17	
Holt, Dorothy T.	Main & Center	100266	3082		65.00	16.25		14.43				1941	Jan	2	1 Apr - 31 Oct	11,14	37	17	
			Surface			4.00													ER&C Surface
							31.66		33.25	1.60									
H. Wayne Holt Ltd.	All	100301	688			9.14		15.41				1920			15 Mar - 31 Oct	4	36	16	
H. Wayne Holt Ltd.	All	100301	689			4.75		13.32				1921			15 Mar - 31 Oct	4	36	16	
H. Wayne Holt Ltd.	All	100301	690			8.53		101.71				1925			15 Mar - 31 Oct	4	36	16	
H. Wayne Holt Ltd.	All	100301	1670		314.40	78.60						1944	Dec	19	15 Mar - 31 Oct	4	36	16	
H. Wayne Holt Ltd.	All	100301	4261		78.00	19.50						1946	Apr	8	15 Mar - 31 Oct	4	36	16	
Holt, H. Wayne & Marilyn S.	All	100301	4637		6.00	1.50						1956	Dec	27	15 Mar - 1 Nov	4	36	16	
Holt, H. Wayne & Marilyn S.	All	100301	4638		3.10	0.78						1946	Aug	15	1 Jan - 31 Dec	4	36	16	
							122.80		130.44	7.64									
CML Metals Corp. (Palladon)	Mine Pivot	100221	1181		499.84	107.01		108.11				1945	Jan	8	15 Mar - 1 Nov	33	35	15	Total for right is 124.96 acres
							107.01		108.11	1.10									
Hulet, Brad & Chery	Lower Farm	100344	1182		408.93	101.55		104.42				1945	Jul	3	1 Apr - 15 Oct	22	35	15	160 Stock water - 1 Domestic
Hulet Family Living Trust		100344	5286		30.00	7.50						1945	Dec	21	15 Mar - 15 Oct	22	35	15	a39684
							109.05		104.42	-4.63									
							216.06		212.53	-3.53									
Hunt, Jeremy J. and Stacy L.		103076	2409		0.45	0.01		8.63				1915			1 Jan - 31 Dec	5	36	16	1 Domestic
Hunt, Terril C. and Julie N.		103076	4922		28.00	6.85						1915			1 Jan - 31 Dec	5	36	16	1000 Stock water?
							6.86		8.63	1.77									
Huntsman/Escalante Farms LLC		100319	1797	140831	320.00	5.00		4.48				1945	Jul	2	1 Apr - 31 Oct	14	35	17	2 Owners - Total for Right # 80 Acres
							5.00		4.48	-0.52									
Crowley, Joyce - Jones, Russell & Doug	North Field	100304	919		160.27	39.90		51.05				1945	Mar	9	15 Mar - 1 Nov	1,12	37	17	3 Owners - 24 Stock water
			Surface			30.20													ER&C Surface
							70.10		51.05	-19.05									
Kerry Holt Farms, LTD	Home Place	100215	308			2.30		123.51				1920			15 Mar - 1 Nov	Many	36	16	
Holt, Kerry and DeeAnn	Home Place	100215	367		160.00	40.00		56.11				1924			15 Mar - 1 Nov	Many	36	16	
Holt, Kerry and DeeAnn	Home Place	100215	609		419.20	104.80		120.73				1944	Aug	17	15 Mar - 1 Nov	Many	36	16	
Holt, Kerry and DeeAnn	Home Place	100215	618			115.40		126.48				1944	Aug	17	15 Mar - 1 Nov	Many	36	16	
Gardner, Melvin & Belva	Home Place	100215	942		7.95	1.99						1945	Mar	1	15 Mar - 1 Nov	Many	36	16	2 Owners
Holt, Kerry and DeeAnn	Home Place	100215	945		601.60	150.40		87.19				1945	Mar	1	15 Mar - 1 Nov	Many	36	16	
Holt, Kerry and DeeAnn	Home Place	100215	946		624.00	156.00		57.25				1945	Mar	1	15 Mar - 1 Nov	Many	36	16	
Holt, Kerry and DeeAnn	Home Place	100215	1158			156.70		45.48				1944	Dec	22	15 Mar - 1 Nov	Many	36	16	
Kerry Holt Farms, LTD	Home Place	100215	1173			155.50		76.78				1944	Feb	21	15 Mar - 1 Nov	Many	36	16	
Holt, Kerry and DeeAnn	Home Place	100215	1214		396.32	98.02		121.36				1951	Dec	4	15 Mar - 1 Nov	Many	36	16	
Kerry Holt Farms, LTD	Home Place	100215	1566		589.59	145.90		123.22				1950	Dec	1	15 Mar - 1 Nov	Many	36	16	214 Stock water - supplemental to 71-1195
Holt, Kerry and DeeAnn	Home Place	100215	1772		180.00	45.00		122.37				1944	Sep	18	15 Mar - 1 Nov	Many	36	16	
Holt, Kerry and DeeAnn	Home Place	100215	1976		138.40	34.60		87.06				1943	Sep	16	15 Mar - 1 Nov	Many	36	16	
Holt, Kerry and DeeAnn	Home Place	100215	2633		266.40	66.60		127.19				1945	Mar	1	15 Mar - 1 Nov	Many	36	16	
Holt, Kerry and DeeAnn	Home Place	100215	2927		67.60	16.90		124.18				1931			15 Mar - 1 Nov	Many	36	16	

Account Owner/Entity Name	Field Name	Acct #	WtrRght # 71 Series	Temp Transfer	Acre Feet	Legal Acres	*Total Legal Ac	Acres Irrigated	*Total Irrigated	*Over/Under Acreage	Priority			Period Of Use	Place of Use			2015BeryIEntAcreReport.xlsx Notes
											Year	Mo	Day		S	T	R	
Holt, Kerry and DeeAnn	Home Place	100215	2938		313.80	78.45		122.03			1945	Mar	1	15 Mar - 1 Nov	Many	36	16	
Holt, Kerry and DeeAnn	Home Place	100215	3277		180.00	45.00					1945	Apr	12	15 Mar - 1 Nov	Many	36	16	
Holt, Kerry and DeeAnn	Home Place	100215	3278		0.80	0.20					1943	Sep	16	15 Mar - 1 Nov	Many	36	16	
Kerry Holt Farms, LTD	Home Place	100215	3311		80.00	20.00					1943	Nov	10	15 Mar - 1 Nov	Many	36	16	
Holt, Kerry and DeeAnn	Home Place	100215	3722		80.00	20.00					1945	Nov	23	15 Mar - 15 Oct	Many	36	16	
Holt, Kerry and DeeAnn	Home Place	100215	4343		112.00	28.00					1945	Mar	1	15 Mar - 1 Nov	Many	36	16	
Kerry Holt Farms, LTD	Home Place	100215	4344		68.00	17.00					1941	Jan	2	15 Mar - 1 Nov	Many	36	16	
Kerry Holt Farms, LTD	Home Place	100215	5272		3.00	0.75					1914			15 Mar - 1 Nov	Many	36	16	
Enterprise Reservoir & Canal Co.			Surface	140854		11.81								1 Apr - 31 Oct				Enterprise Reservoir to Underground
							1511.32		1520.94	9.62								
Holt, Kerry and DeeAnn	Gardner	100215	4823		488.00	122.00		124.22			1945	Mar	1	15 Mar - 1 Nov	16	36	16	
							122.00		124.22	2.22								
Enterprise Reservoir & Canal Co.	NewBarV E		Surface	140854		123.39		123.84						1 Apr - 31 Oct	Many			Enterprise Reservoir to Underground
							123.39		123.84	0.45								
Kerry Holt Farms, LTD	Pedersen	100215	377		2.04	0.51		120.12			1934			15 Mar - 1 Nov	27,28,29	35	16	
Kerry Holt Farms, LTD	Pedersen	100215	1008		211.32	52.50		110.15			1945	Aug	27	1 Apr - 31 Oct	27,28,29	35	16	47 Stock water
Kerry Holt Farms, LTD	Pedersen	100215	1223		500.00	125.00		115.18			1954	Aug	13	15 Mar - 1 Nov	11	35	15	
Kerry Holt Farms, LTD	Pedersen	100215	1255		612.46	151.75		120.63			1945	Dec	21	1 Apr - 31 Oct	27,28,29	35	16	195 Stock water
Kerry Holt Farms, LTD	Pedersen	100215	1264			158.70		123.80			1945	Dec	21	1 Apr - 31 Oct	27,28,29	35	16	
Kerry Holt Farms, LTD	Pedersen	100215	1593		9.55	2.39		123.49			1948	Apr	26	15 Mar - 1 Nov	27,28,29	35	16	
Kerry Holt Farms, LTD	Pedersen	100215	1800		401.29	100.00		62.97			1945	Aug	27	1 Apr - 31 Oct	27,28,29	35	16	46 Stock water
Kerry Holt Farms, LTD	Pedersen	100215	3162		4.20	1.05					1934			15 Mar - 1 Nov	27,28,29	35	16	
Kerry Holt Farms, LTD	Pedersen	100215	3314		64.00	16.00					1944	Jun	12	1 Apr - 31 Oct	27,28,29	35	16	
Kerry Holt Farms, LTD	Pedersen	100215	3372		400.00	100.00					1944	Jan	17	1 Apr - 31 Oct	27,28,29	35	16	
Kerry Holt Farms, LTD	Pedersen	100215	3429		110.00	27.50					1953	Oct	13	15 Mar - 31 Oct	34	35	15	2 Owners
Kerry Holt Farms, LTD	Pedersen	100215	3533		40.00	10.00					1944	Nov	14	1 Apr - 31 Oct	27,28,29	35	16	
Kerry Holt Farms, LTD	Pedersen	100215	3699		35.00	8.75					1941	Jun	20	1 Apr - 31 Oct	27,28,29	35	16	Was 110 Acres
Kerry Holt Farms, LTD	Pedersen	100215	4986		80.00	20.00					1934	Mar	1	15 Mar - 1 Nov	14,15	37	17	
Kerry Holt Farms, LTD	Pedersen	100215	4987		0.00	0.00								15 Mar - 1 Nov	27,28,29	35	16	See 71-4986
Kerry Holt Farms, LTD	Pedersen	100215	5259		60.00	15.00					1952	Nov	21	15 Mar - 1 Nov	27,28,29	35	16	
							789.15		776.34	-12.81								
	Totals						2545.86		2545.34	-0.51								
L & B Farm & Cattle	Center, East & C	100190	310		3.39	0.78		124.16			1925			1 Apr - 31 Oct	22	35	16	10 Stock water
L & B Farm & Cattle	Goddard & Cent	100190	1164		606.57	151.64		125.09			1945	Sep	19	1 Apr - 31 Oct	22	35	16	
L & B Farm & Cattle	Center	100190	1165		606.57	151.64		125.59			1945	Sep	19	1 Apr - 31 Oct	22	35	16	
L & B Farm & Cattle	Goddard	100190	1365		230.81	57.70					1945	Mar	12	1 Apr - 31 Oct	22	35	16	
							361.76		374.84	13.08								
L & B Farm & Cattle	Coral, Love & Ld	100190	593		320.00	80.00		123.06			1944	Apr	19	1 Apr - 31 Oct	21,22	35	16	
L & B Farm & Cattle	Coral, Love & Ld	100190	1160		208.00	52.00		100.92			1946	Jan	23	1 Apr - 31 Oct	21,22	35	16	
L & B Farm & Cattle	Coral, Love & Ld	100190	1274		401.85	100.00		106.52			1945	Aug	6	1 Apr - 31 Oct	21,22	35	16	50 Stock water - 1 Domestic
L & B Farm & Cattle	Coral	100190	3657		4.00	1.00					1944	Jan	12	1 Apr - 31 Oct	22	35	16	
L & B Farm & Cattle	Coral	100190	3673		4.00	1.00					1944	Jan	12	1 Apr - 31 Oct	22	35	16	
L & B Farm & Cattle	LoveLaub	100190	4438		138.70	34.68					1957	Jan	17	1 Apr - 31 Oct	21	35	16	
L & B Farm & Cattle	LoveLaub	100190	4439		101.30	25.33					1944	Apr	17	1 Apr - 31 Oct	21	35	16	
L & B Farm & Cattle	Coral	100190	4863		17.00	4.25					1940	May	14	1 Apr - 31 Oct	22	35	16	
L & B Farm & Cattle	Coral	100190	4864		20.00	5.00					1927	Apr	1	1 Apr - 31 Oct	22	35	16	
L & B Farm & Cattle	Coral	100190	4867		33.72	8.43					1925			1 Apr - 31 Oct	22	35	16	
L & B Farm & Cattle	Coral	100190	4868		38.79	9.70					1945	Mar	12	1 Apr - 31 Oct	22	35	16	
							321.38		330.50	9.12								
L & B Farm & Cattle	Dad's	100190	802		169.30	42.33		123.46			1957	Jan	17	15 Mar - 31 Oct	9	35	16	
L & B Farm & Cattle	Dad's	100190	1269		310.82	77.71					1944	Jul	3	15 Mar - 31 Oct	9	35	16	
							120.03		123.46	3.43								
L & B Farm & Cattle	SeaGull	100190	349		40.00	10.00		123.16			1931			15 Mar - 1 Nov	3	35	16	
L & B Farm & Cattle	SeaGull	100190	350		81.20	20.30					1941	Apr	8	15 Mar - 1 Nov	3	35	16	
Many Owners	SeaGull	100190	1089		78.50	18.13					1946	Feb	21	15 Mar - 1 Nov	3	35	16	10 Owners - Total for Right # is 19.63 Acres - Big G

Account Owner/Entity Name	Field Name	Acct #	WtrRght # 71 Series	Temp Transfer	Acre Feet	Legal Acres	*Total Legal Ac	Acres Irrigated	*Total Irrigated	*Over/Under Acreage	Priority			Period Of Use	Place of Use			2015BerylEntAcreReport.xlsx Notes	
											Year	Mo	Day		S	T	R		
Many Owners	SeaGull	100190	1193		60.55	13.64						1956	Dec	27	15 Mar - 1 Nov	4	36	16	24 Owners - Total for Right # is 15.14 Acres - Big C
L & B Farm & Cattle	SeaGull	100190	1210		204.30	51.08						1944	Apr	17	1 Apr - 31 Oct	3	35	16	
L & B Farm & Cattle	SeaGull	100190	1719		3.61	0.00						1952	Apr	28	1 Jan - 31 Dec	21	35	16	
L & B Farm & Cattle	SeaGull	100190	3654		140.00	35.00						1946	Mar	21	1 Apr - 31 Oct	3	35	16	
L & B Farm & Cattle	SeaGull	100190	4865		8.85	0.00						1957	Jan	17	1 Jan - 31 Dec	9	35	16	
							148.15		123.16	-24.98									
Randall, Susan	Enterprise Half	100190	715	140684	95.56	23.89		48.28				1919			15 Mar - 1 Nov	33	35	16	2 Owners
	Home Field		Surface			36.00		12.45											
							59.89		60.73	0.84									
	Totals						1011.21		1012.69	1.48									
Laub Properties, LLC	Home's & Bowle	100314	20		81.71	20.43		68.49				1931	Apr		15 Mar - 1 Nov	9	35	16	
Normand D. Laub Living Trust	Home's & Bowle	100314	1433		283.60	70.90		9.83				1945	Jun	20	15 Mar - 1 Nov	9	35	16	
Laub Properties, LLC	Home's & Bowle	100314	3107		72.00	18.00		119.23				1945	Oct	19	15 Mar - 1 Nov	9	35	16	
Stroud, Sidney Vernon Jr.	Home's & Bowle	100314	3523	140784	15.00	3.75						1956	Dec	27	15 Apr - 31 Oct	32	34	16	
Normand D. Laub Living Trust	Home's & Bowle	100314	3548		45.85	11.35		5.48				1949	Dec	6	15 Mar - 1 Nov	9	35	16	
Stroud, Sidney Vernon Jr.	Home's & Bowle	100314	3585	140784	10.00	2.50						1945	Oct	19	15 Apr - 31 Oct	32	34	16	
Laub Properties, LLC	Home's & Bowle	100314	4136		178.80	44.70						1949	Dec	24	15 Mar - 1 Nov	9	35	16	
Laub Properties, LLC	Home's & Bowle	100314	4399		134.40	33.60						1949	Dec	19	15 Mar - 1 Nov	9	35	16	
George LaDel and Leah Jane Laub Fan	Home's & Bowle	100314	4554		1.00	0.14						1919	Jan		15 Mar - 31 Oct	9	35	16	1 Domestic
							205.36		203.03	-2.33									
Laub, Larry & Lynda E.	Moyle Pivot	100314	275		22.00	5.50		120.11				1943	Jun	28	15 Mar - 1 Nov	21	35	16	2 Owners
Larry M. and Lynda S. Laub Living Trust	Moyle Pivot	100314	2486		221.63	54.00						1900			?	21	35	16	201 Stock water
Larry M. and Lynda S. Laub Living Trust	Moyle Pivot	100314	4759		240.00	60.00						1945	Apr	26	?	21	35	16	
							119.50		120.11	0.61									
Laub Properties, LLC	NE,NW, Page &	100314	3		160.45	40.11		119.64				1927			15 Mar - 1 Nov	3,4	35	16	
Laub Properties, LLC	NE,NW, Page &	100314	196		100.00	25.00		121.17				1922			15 Mar - 1 Nov	3,4	35	16	
Normand D. Laub Living Trust	NE,NW, Page &	100314	202		55.44	13.86		58.64				1919	Jan		15 Mar - 1 Nov	3,4	35	16	
Normand D. Laub Living Trust	NE,NW, Page &	100314	203		0.00	0.00		103.67				1924			15 Mar - 1 Nov	3,4	35	16	0 rights see 71-3 for help
Normand D. Laub Living Trust	NE,NW, Page &	100314	204		20.00	5.00		120.25				1943	Nov	10	15 Mar - 1 Nov	3,4	35	16	
Laub Properties, LLC	NE,NW, Page &	100314	1095		4.29	0.00						1916			1 Jan - 31 Dec	3,4	35	16	137 Stock water - 1 Domestic
Laub Properties, LLC	NE,NW, Page &	100314	1361		320.00	80.00						1944	Feb	28	15 Mar - 1 Nov	3,4	35	16	
Laub Properties, LLC	NE,NW, Page &	100314	1754		640.00	160.00						1936	Mar	23	15 Mar - 1 Nov	3,4	35	16	
Laub Properties, LLC	NE,NW, Page &	100314	1814		92.00	23.00						1945	Sep	14	15 Mar - 1 Nov	3,4	35	16	
Laub Properties, LLC	NE,NW, Page &	100314	1859		160.00	40.00						1941	Jan	2	15 Mar - 1 Nov	3,4	35	16	
Laub Properties, LLC	NE,NW, Page &	100314	3155		120.00	30.00						1936	Mar	3	15 Mar - 1 Nov	3,4	35	16	
Normand D. Laub Living Trust	NE,NW, Page &	100314	3300		26.43	6.61						1948	Jan	31	15 Mar - 1 Nov	3,4	35	16	2 Owners
Laub Properties, LLC	NE,NW, Page &	100314	3320		192.00	48.00						1945	Jun	16	15 Mar - 1 Nov	3,4	35	16	
Laub Properties, LLC	NE,NW, Page &	100314	3594		40.00	10.00						1946	Mar	21	15 Mar - 1 Nov	3,4	35	16	
Normand D. Laub Living Trust	NE,NW, Page &	100314	4315		50.56	12.64						1936	Mar	23	15 Mar - 1 Nov	3,4	35	16	20 Stock water
Laub Properties, LLC	NE,NW, Page &	100314	4451		105.60	26.40						1942	Mar	30	15 Mar - 1 Nov	3,4	35	16	
Normand D. Laub Living Trust	NE,NW, Page &	100314	4452		3.75	0.94						1936	Mar	23	15 Mar - 1 Nov	3,4	35	16	
							521.56		523.37	1.81									
	Totals						846.42		846.51	0.09									
Lori Anderson Trust T-Ben-D, LC	Home	100332	73			23.70		70.08				1941	Apr	1	15 Mar - 1 Nov	12	37	17	
Lori Anderson Trust T-Ben-D, LC	Home	100332	683		163.20	40.80						1941	Aug	28	15 Mar - 1 Nov	11,12	37	17	
Lori Anderson Trust T-Ben-D, LC	Home	100332	1833		1.35	0.34						1951	Apr	6	15 Mar - 1 Nov	11,12	37	17	
Pickering, Eric Joe and LaDawna	Home	100332	684		3.96	0.99						1919			15 Mar - 1 Nov	11,12	37	17	
			Surface			13.30													ER&C Surface - 200 Shares
							79.13		70.08	-9.05									
Moyle, Jack E	Cam's	100299	799		9.58	2.15		24.89				1936	Apr	2	15 Mar - 1 Nov	10	35	15	10 Stock water - 1 Domestic
Moyle, Jack E	Cam's	100299	800		10.87	2.72						1950	Sep	27	1 Apr - 15 Oct	10	35	15	
Robinson, Camden and Marcey	Cam's	100299	4362	140879	0.50	0.13		2.99				1945	Nov	26	15 Mar - 1 Nov	36	34	17	This field is by his house
Unique Properties Inc.	Cam's	100299	3562	140879	40.00	10.00						1944	Aug	17	15 Mar - 1 Nov	3,10	36	16	
Pettit, Edward John and Michelle R.	Cam's	100299	4281	140879	17.00	3.75						1945	Apr	12	1 Apr - 31 Oct	22	35	17	1 Domestic - 4.25 Acres?
Pettit, Edward John and Michelle R.	Cam's	100299	140879		2.00	0.50						1938	Aug	1	1 Apr - 31 Oct	12	35	17	

Account Owner/Entity Name	Field Name	Acct #	WtrRght # 71 Series	Temp Transfer	Acre Feet	Legal Acres	*Total Legal Ac	Acres Irrigated	*Total Irrigated	*Over/Under Acreage	Priority			Period Of Use	Place of Use			2015BeryEntAcreReport.xlsx Notes	
											Year	Mo	Day		S	T	R		
Pettit, Edward and Michelle	Cam's	100299	4980	40879	4.00	0.50						1945	Apr	26	15 Mar - 31 Oct	9	36	15	
							19.74		27.88	8.14									
Peterson, R. Faye and Gerald W. Jr.	Piramid	100253	3412		26.70	5.38		1.24				1925	Oct		15 Mar - 1 Nov	36	35	18	25 Stock water - 10 Domestic
Peterson, R. Faye	Piramid	100253	3571		9.16	1.90						1925			15 Mar - 1 Nov	36	35	18	8 Stock water - 3 Domestic
							7.28		1.24	-6.04									
Piper, David A. and Carol Lynne	Home	100333	592		287.20	64.45		59.95				1944	Apr	19	1 Apr - 31 Oct	21	35	16	Temp for Harker Dairy took 11.8 acres
							64.45		59.95	-4.50									
QSE, LC	Home	103411	5304		20.00	5.00		11.07				1941	Jan	2	1 Apr - 31 Oct	2	37	16	
Ence, Quentin and Sylvia		103411	5044		22.60	5.65						1952	Mar	7	15 Mar - 1 Nov	7	36	15	
							10.65		11.07	0.42									
Horsley, Donald L. and Janet L.	3 Pivots	100305	212	40602	379.20	39.00						1929	Jul		15 Mar - 1 Nov	28	34	16	Supplemental with 71-1453
Reber, Marlo C. and Sherri S.	All	100341	306		80.00	20.00		120.23				1922	Jun		15 Mar - 1 Nov	28	34	16	
Reber, Marlo C. and Sherri S.	All	100341	1351			80.00		118.88				1945	Nov	23	15 Mar - 1 Nov	28	34	16	
Reber, Marlo C. and Sherri S.	All	100341	1414			24.50		54.57				1949	Aug	22	15 Mar - 1 Nov	28	34	16	305 Stock water
Reber, Marlo C. and Sherri S.	All	100341	1798		240.00	60.00		54.68				1945	Aug	27	15 Mar - 1 Nov	28	34	16	
Reber, Marlo C. and Staheli	Heber's	100341	1411	40624		25.00						1944	Jun	12	15 Mar - 15 Oct	31	35	16	2 Owners - 600278 = 1411,1862,2399 - 153 Total A
Reber, Marlo C. and Sherri S.	All	100341	1865		400.00	100.00						1946	Mar	14	15 Mar - 1 Nov	28	34	16	
							348.50		348.36	-0.14									
Reber, Marlo C. and Staheli	Heber's	100341	1411			128.00		125.62				1944	Jun	12	15 Mar - 15 Oct	31	35	16	2 Owners - 600278 = 1411,1862,2399 - 153 Total A
							128.00		125.62	-2.38									
							476.50		473.98	-2.52									
Reber, Kirby Shawn	Horse Pasture	100286	4085		41.48	10.37		44.42				1956	Jan	19	1 Apr - 31 Oct	4	36	15	
Reber, Kirby Shawn	Horse Pasture	100286	4351		72.00	18.00						1939	Jan	20	1 Apr - 31 Oct	4	36	15	
			Surface			16.00													NC Surface
							44.37		44.42	0.05									
Reber, Kirby Shawn	Norman Pivots	100286	730		440.00	110.00		31.18				1939	Jan	20	1 Apr - 31 Oct	16	35	15	
								70.33											
							110.00		101.51	-8.49									
Reber, Kirby Shawn	Steve's, Bobs &	100286	153		160.00	40.00		119.87				1952	Nov	21	1 Apr - 31 Oct	28	35	15	
Reber, Kirby Shawn	Steve's, Bobs &	100286	156		278.52	69.63		122.16				1956	Jan	19	1 Apr - 31 Oct	28	35	15	
Reber, Kirby Shawn	Steve's, Bobs &	100286	225		117.76	29.44		120.74				1950	Dec	21	1 Apr - 31 Oct	28	35	15	
Reber, Kirby Shawn	Steve's, Bobs &	100286	1236		317.60	39.70						1944	Jul	25	1 Apr - 31 Oct	28	35	15	
Reber, Kirby Shawn	Steve's, Bobs &	100286	1238		590.40	147.60						1937	Jul	31	1 Apr - 31 Oct	28	35	15	
Reber, Kirby Shawn	Steve's, Bobs &	100286	1925		0.00	39.70						1944	Jul	25	1 Apr - 31 Oct	28	35	15	See 71-1236 a/f
							366.07		362.77	-3.30									
CML Metals Corp. (Palladon)	Torry Pivot	100221	1181		499.84	17.95		104.45				1945	Jan	8	15 Mar - 1 Nov	33	35	15	Total for right is 124.96 acres
CML Metals Corp. (Palladon)	Torry Pivot	100221	1197		330.19	82.55						1946	Apr	10	15 Mar - 1 Nov	33	35	15	
							100.50		104.45	3.95									
	Totals						620.94		613.15	-7.79									
S & B Farms	Home	100203	1220	40724	304.19	57.00		56.19				1944	Jul	3	15 Mar - 15 Oct	16	35	16	4 Stock water - Total for # 76 Acres
							57.00		56.19	-0.81									
Staheli Farms LLC	Lateral & Gardn	100273	167		17.13	4.28		75.26				1917			15 Mar - 1 Nov	29,31,32	36	16	
Staheli Farms LLC	Lateral & Gardn	100273	169		132.00	33.00		70.59				1942	May	12	15 Mar - 1 Nov	29,31,32	36	16	
Staheli Farms LLC	Lateral & Gardn	100273	1594		28.04	7.01		236.65				1948	Oct	7	15 Mar - 1 Nov	29,31,32	36	16	
Staheli Farms LLC	Lateral & Gardn	100273	1901		594.00	148.50						1941	Apr	1	15 Mar - 1 Nov	29,31,32	36	16	
Staheli Farms LLC	Lateral & Gardn	100273	1903		44.98	11.25						1942	May	12	15 Mar - 1 Nov	29,31,32	36	16	
Staheli Farms LLC	Lateral & Gardn	100273	3078		298.40	74.60						1942	May	12	15 Mar - 1 Nov	29,31,32	36	16	
Staheli Farms LLC	Lateral & Gardn	100273	3331		101.60	25.40						1942	Feb	11	15 Mar - 1 Nov	29,31,32	36	16	
Staheli Farms LLC	Lateral & Gardn	100273	3335		120.00	30.00						1946	Mar	21	15 Mar - 1 Nov	29,31,32	36	16	
							334.04		382.50	48.46									

Account Owner/Entity Name	Field Name	Acct #	WtrRght # 71 Series	Temp Transfer	Acre Feet	Legal Acres	*Total Legal Ac	Acres Irrigated	*Total Irrigated	*Over/Under Acreage	Priority			Period Of Use	Place of Use			2015BeryEntAcreReport.xlsx Notes	
											Year	Mo	Day		S	T	R		
Staheli Farms LLC	Pivots 1,2,3	100273	1232		295.41	73.85		138.44				1945	Sep	18	15 Mar - 31 Oct	8,17	36	16	Total for right is 73.85 acres Grouped with 71-1257
Staheli Farms LLC	Pivots 1,2,3	100273	1257		747.22	186.81		141.28				1945	May	29	15 Mar - 31 Oct	8,17	36	16	
Staheli Farms LLC	Pivots 1,2,3	100273	1864		0.00	0.00		136.74				1945	May	29	15 Mar - 31 Oct	8,17	36	16	
Staheli Farms LLC	Pivots 1,2,3	100273	2960		473.40	118.35						1942	Feb	11	15 Mar - 31 Oct	8,17	36	16	
Staheli Farms LLC	Pivots 1,2,3	100273	3121		80.00	20.00						1947	Mar	4	15 Mar - 31 Oct	8,17	36	16	
Staheli Farms LLC	Pivots 1,2,3	100273	3283		256.17	64.04						1941	Jan	16	15 Mar - 31 Oct	8,17	36	16	
							463.05		416.46	-46.59									
Staheli, Steve R. and Janet H.	Wash & Barlow	100340	980		185.60	46.40		38.10				1944	Dec	13	15 Mar - 1 Nov		1	37	17
Staheli, Steve R. and Janet H.	Wash & Barlow	100340	1155		62.40	15.60		104.33				1952	Feb	5	15 Mar - 1 Nov		1	37	17
Staheli, Steve R. and Janet H.	Wash & Barlow	100340	1973		92.52	23.00						1945	Mar	9	15 Mar - 1 Nov		1	37	17
Staheli, Steve R. and Janet H.	Wash & Barlow	100340	3377		80.00	20.00						1946	Mar	21	15 Mar - 1 Nov		1	37	17
			Surface			68.40													ER&C Surface - 1948 Shares - 130 acres
							173.40		142.43	-30.97									
Cody Staheli	Cody's		Surface			61.60		62.54											ER&C Surface - 1948 Shares - 130 acres
							61.60		62.54	0.94									
	Totals						1032.09		1003.93	-28.16									
Stringham, Lyle and Barbara	Home	No	5043		1.00	0.25		6.48				1938	Aug	1	1 Apr - 31 Oct	25	35	17	
Stringham, Lyle and Barbara	Home	No	5241		11.11	2.78						1941	Jan	2	1 Apr - 31 Oct	25	35	17	
							3.03		6.48	3.45									
RFJ Farms LLC	Big Half	100246	319		444.40	111.10		64.79				1920			15 Mar - 1 Nov	4	36	16	
RFJ Farms LLC	Little						111.10	34.47											
									99.26	-11.84									
T. W. Jones and Sons	NC1-4 & Church	100246	370		22.19	5.55		127.48				1917	Jul		1 Apr - 31 Oct	4,5,6	36	15	
T. W. Jones and Sons	NC1-4 & Church	100246	851		160.00	40.00		127.61				1942	Jun	16	1 Apr - 31 Oct	4,5,6	36	15	
T. W. Jones and Sons	NC1-4 & Church	100246	1153		198.80	49.70		127.93				1953	Oct	13	1 Apr - 31 Oct	4,5,6	36	15	
T. W. Jones and Sons	NC1-4 & Church	100246	1875		160.00	40.00		127.50				1942	Jun	16	1 Apr - 31 Oct	4,5,6	36	15	
T. W. Jones and Sons	NC1-4	100246	3221		80.00	20.00		40.51				1946	Mar	7	1 Apr - 31 Oct	4,5,6	36	15	
T. W. Jones and Sons	NC #3	100246	3750		162.00	40.50						1945	Mar	1	1 Apr - 31 Oct	4,5,6	36	15	
T. W. Jones and Sons	NC #3	100246	3751		377.60	94.40						1943	Sep	16	1 Apr - 31 Oct	4,5,6	36	15	
T. W. Jones and Sons	NC #3	100246	3752		73.86	18.47						1945	Jan	25	1 Apr - 31 Oct	4,5,6	36	15	
Clark, Craig A.	NC1-4	100246	4262		19.00	4.75						1958	May	7	1 Apr - 31 Oct	4,5,6	36	15	
T. W. Jones and Sons	NC1-4 & Church	100246	4263		48.00	12.00						1944	Apr	12	1 Apr - 31 Oct	4,5,6	36	15	
T. W. Jones and Sons			Surface			225.70													NC Surface @ 400 acres
							551.06		551.03	-0.03									
T. W. Jones and Sons	Tullis Pivot		Surface			173.30		90.27											NC Surface @ 400 acres
							173.30		90.27	-83.03									
T. W. Jones and Sons	Pivot 1-2	100246	216		25.87	0.51		123.42				1920	Jul	1	15 Mar - 1 Nov	15,21,21	36	16	803 Stock water - 3 Domestic
T. W. Jones and Sons	Pivot 1-6	100246	368		240.00	60.00		125.77				1940	Nov	23	15 Mar - 1 Nov	18,19,20	36	16	
T. W. Jones and Sons	Pivot 1-6	100246	406			100.00		125.92				1948	Nov	23	15 Mar - 1 Nov	18,19,20	36	16	
T. W. Jones and Sons	Pivot 1-6	100246	591			80.00		122.10				1944	Apr	12	15 Mar - 1 Nov	18,19,20	36	16	
T. W. Jones and Sons	Pivot 1-6	100246	940		478.00	119.50		125.58				1945	Mar	1	15 Mar - 1 Nov	18,19,20	36	16	
T. W. Jones and Sons	Pivot 1-6	100246	1045		320.00	80.00		124.83				1945	Jan	25	15 Mar - 1 Nov	18,19,20	36	16	
T. W. Jones and Sons	Pivot 1-6	100246	1046			0.50						1920	Jul	1	15 Mar - 1 Nov	18,19,20	36	16	
T. W. Jones and Sons	Pivot 1-6	100246	1219			100.00						1945	Mar	5	15 Mar - 1 Nov	18,19,20	36	16	
T. W. Jones and Sons	Pivot 1-6	100246	1230		160.00	40.00						1943	Dec	17	15 Mar - 1 Nov	18,19,20	36	16	
T. W. Jones and Sons	Pivot 1-6	100246	1252		342.40	85.60						1945	Sep	6	15 Mar - 1 Nov	18,19,20	36	16	
T. W. Jones and Sons	Pivot 1-6	100246	1878			80.00						1944	Apr	12	15 Mar - 1 Nov	18,19,20	36	16	
							746.11		747.62	1.51									
	Totals						1581.57		1488.18	-93.39									
Terry, Fenton J & Ilona A	Home	100201	5307		119.00	29.75		0.00				1930	Jul	8	15 Mar - 1 Nov	25	36	17	
Terry, Fenton J & Ilona A	Home	100201	5028		1.00	0.25		72.42				1930	Jul	8	15 Mar - 1 Nov	25	36	17	
Fenton J. and Ilona Terry Trust	Home	100201	35		17.00	4.01		3.06				1930	Jul	8	15 Mar - 1 Nov	11	37	17	34 Stock water - 1 Domestic

Account Owner/Entity Name	Field Name	Acct #	WtrRght # 71 Series	Temp Transfer	Acre Feet	Legal Acres	*Total Legal Ac	Acres Irrigated	*Total Irrigated	*Over/Under Acreage	Priority Year	Mo	Day	Period Of Use	Place of Use S	T	R	2015BerylEntAcreReport.xlsx Notes
	Home		Surface			64	98.01		75.48	-22.53								ER&C Surface
Tullis, John & Jim	All	100244	3360		148.00	37.00		46.18			1944	Nov	14	15 Mar - 1 Nov	9,16	36	15	2 Owners
Tullis, John & Jim	All	100244	3426		80.00	20.00		6.46			1941	Jan	16	15 Mar - 1 Nov	9,16	36	15	2 Owners
			Surface			129.00		126.99										NCSurface 707 shares
							186.00		179.63	-6.37								
Charles and Juliette Twitchell Living Tr	Pivot 1 & 2	100199	1816		457.20	114.30		86.05			1945	Sep	14	15 Mar - 1 Nov	33	35	16	
Charles and Juliette Twitchell Living Tr	Pivot 1 & 2	100199	4143		120.00	30.00		119.19			1945	Apr	17	15 Mar - 1 Nov	33	35	16	
Charles and Juliette Twitchell Living Tr	Pivot 1 & 2	100199	4288		103.00	25.75					1900			15 Mar - 1 Nov	33	35	16	
							170.05		205.24	35.19								
Charles and Juliette Twitchell Living Tr	Zukerman	100199	3072		597.20	149.30		124.56			1945	Mar	1	15 Mar - 1 Nov	20	36	16	
							149.30		124.56	-24.74								
	Totals						319.35		329.80	10.45								
Gardner, Melvin H. and Belva H.	Whitelaw's	100233	111		8.80	2.20					1927	Apr	1	15 Mar - 1 Nov	25	35	17	4 Owners - .4 AF 1/2
Gardner, Melvin H. and Belva H.	Whitelaw's	100233	1343		15.35	3.84					1944	Nov	14	15 Mar - 1 Nov	25	35	17	8 Owners - .43 AF 1/2
Gardner, Melvin H. and Belva H.	Whitelaw's	100233	1915		12.85	3.21					1944	Nov	14	15 Mar - 1 Nov	25	35	17	7 Owners - .925 AF 1/2
Whitelaw, Richard C. and Stefanie H.	All	100200	59		1.00	0.25					1927	Sep		1 Apr - 31 Oct	36	35	17	
Whitelaw Inc.	All	100200	944		640.00	160.00		30.15			1945	Mar	1	1 Apr - 31 Oct	31	35	16	
Whitelaw Inc.	All	100200	1178		400.02	100.01		191.67			1956	Dec	22	1 Apr - 31 Oct	31	35	16	
Whitelaw Inc.	All	100200	1273		396.40	99.10		137.82			1945	Aug	29	1 Apr - 31 Oct	31	35	16	
Whitelaw Inc.	All	100200	2654		3.72	0.93		138.97			1945	Aug	17	1 Apr - 31 Oct	31	35	16	
Whitelaw Inc.	All	100200	3104		18.00	4.50					1945	Oct	19	1 Apr - 31 Oct	31	35	16	
Whitelaw, Richard C. and Stefanie H.	All	100200	3253		1.57	0.28					1956	Dec	27	1 Apr - 31 Oct	36	35	17	1 Domestic
Whitelaw Inc.	All	100200	3272		8.00	2.00					1945	Dec	18	1 Apr - 31 Oct	31	35	16	
Pace, Brooks	All	100200	3506	140629	40.00	10.00					1927	Apr	1	15 Mar - 1 Nov	12	37	14	
Whitelaw Inc.	All	100200	3768		5.00	1.25					1939	Jan	20	1 Apr - 31 Oct	31	35	16	
Whitelaw Inc.	All	100200	4167		23.48	5.87					1945	Jun	16	1 Apr - 31 Oct	31	35	16	
Whitelaw Inc.	All	100200	4291		26.68	6.67					1944	Jan	17	1 Apr - 31 Oct	31	35	16	
Whitelaw Inc.	All	100200	4292		25.40	6.35					1945	Aug	17	1 Apr - 31 Oct	31	35	16	
Whitelaw Inc.	All	100200	4300		6.00	1.50					1923			1 Apr - 31 Oct	31	35	16	
Whitelaw Inc.	All	100200	4304		1.00	0.25					1945	Apr	12	1 Apr - 31 Oct	31	35	16	
Whitelaw Inc. Richard Whitelaw	All	100200	4324		69.75	17.44					1924			15 Mar - 31 Oct	31	35	16	
Whitelaw, Richard C. and Stefanie H.	All	100200	4380		1.59	0.40					1956	Dec	27	1 Apr - 31 Oct	31	35	16	
Bushar Family Trust	All	100200	4382		2.67	0.67					1945	Aug	17	15 Mar - 15 Oct	31,32	35	16	2 Owners
Whitelaw Inc.	All	100200	4389		13.32	3.33					1944	Jan	17	1 Apr - 31 Oct	31	35	16	
Whitelaw Inc.	All	100200	4409		16.80	4.20					1945	Aug	17	1 Apr - 31 Oct	31	35	16	
Whitelaw Inc.	All	100200	4448		160.20	40.05					1945	Aug	17	1 Apr - 31 Oct	31	35	16	3 Owners, Bushar
Whitelaw Inc.	All	100200	4642		51.00	12.75					1960	Jan	15	1 Apr - 31 Oct	31	35	16	
Whitelaw Inc.	All	100200	4658		1.00	0.25					1944	Apr	12	1 Apr - 31 Oct	31	35	16	
Whitelaw Inc.	All	100200	4732		9.00	2.25					1944	Apr	12	1 Apr - 31 Oct	31	35	16	
Whitelaw Inc.	All	100200	4762		1.00	0.25					1900			1 Apr - 31 Oct	31	35	16	
Whitelaw Inc.	All	100200	4806		8.68	2.17					1947	Mar	3	1 Apr - 31 Oct	31	35	16	
Whitelaw Inc.	All	100200	4996		2.40	0.60					1929			1 Apr - 31 Oct	31	35	16	
Whitelaw Inc.	All	100200	4997		11.60	2.90					1931			1 Apr - 31 Oct	31	35	16	
Whitelaw Inc.	All	100200	5000		10.50	2.63					1929			1 Apr - 31 Oct	31	35	16	
							498.08		498.61	0.53								
Wilson, Morley	Cabin	100317	4793		20.00	4.87		4.58			1927	May	5	1 Apr - 31 Oct	17	37	17	2 Stock water - 1 Domestic
							4.87		4.58	-0.29								
Wood, Alma LaMont	Home	100260	205		76.32	19.08		99.25			1932			15 Mar - 1 Nov	22	33	16	
Wood, Alma LaMont	Home	100260	1014		80.00	20.00					1944	Dec	19	1 Apr - 31 Oct	22	33	16	
Many Owners	Home	100260	1089	140661	78.50	1.50					1946	Feb	21	15 Mar - 1 Nov	3	35	16	10 Owners - Total for Right # is 19.63 Acres - Big G
Many Owners	Home	100260	1193	140661	60.55	1.50					1956	Dec	27	15 Mar - 1 Nov	4	36	16	24 Owners - Total for Right # is 15.14 Acres - Big G
Wood, Alma LaMont	Home	100260	1366		240.00	60.00					1944	Dec	19	1 Apr - 31 Oct	22	33	16	
							102.08		99.25	-2.83								
Woods Hay & Cattle LLC	Canon Pivot	100264	1198		371.13	92.78		126.36			1946	Feb	19	1 Mar - 1 Nov	7,8	35	17	

Account Owner/Entity Name	Field Name	Acct #	WtrRght # 71 Series	Temp Transfer	Acre Feet	Legal Acres	*Total Legal Ac	Acres Irrigated	*Total Irrigated	*Over/Under Acreage	Priority			Period Of Use	Place of Use			2015BerylEntAcreReport.xlsx Notes			
											Year	Mo	Day		S	T	R				
Woods Hay & Cattle LLC	Canon Pivot	100264	4907		74.00	18.50						1944	Jan	20	15 Mar - 1 Nov	31	34	16			
Woods Hay & Cattle LLC		100264	844		4.00	1.00						1944	Jan	20	15 Mar - 1 Nov	31	34	16			
							112.28		126.36	14.08											
Woods Hay & Cattle LLC	Cellar Pivot	100264	3451		154.00	38.50		123.38				1946	Feb	13	15 Mar - 1 Nov	7	35	17			
Woods Hay & Cattle LLC	Cellar Pivot	100264	3557		83.20	20.80						1944	Jan	20	15 Mar - 1 Nov	7	35	17			
Woods Hay & Cattle LLC	Cellar Pivot	100264	4388		62.52	15.63						1956	Dec	22	1 Apr - 31 Oct	22,23,24	33	16			
Janice L. Woods Trust	Cellar Pivot	100264	4559		2.00	0.50						1944	Apr	12	1 Apr - 31 Oct	28	35	16			
Woods Hay & Cattle LLC	Cellar Pivot	100264	4906		182.00	45.50						1944	Jan	20	15 Mar - 1 Nov	31	34	16			
Woods Hay & Cattle LLC	Cellar Pivot	100264	3866		1.00	0.25						1945	Oct	19	1 Apr - 31 Oct	7	35	17			
Woods Hay & Cattle LLC	Cellar Pivot	100264	4583		1.00	0.25						1944	Apr	12	1 Apr - 31 Oct	7	35	17			
							121.43		123.38	1.95											
Many Owners/Leavitt	Leavitt	100312	1184		184.00	46.00		68.63				1946	Feb	13	15 Mar - 1 Nov	4	35	17	23 Owners		
Woods Hay & Cattle LLC	Canon Pivot	100264	1803	140609	119.96	20.00						1944	Jan	20	15 Mar - 1 Nov	31	34	16			
							66.00		68.63	2.63											
Woods Hay & Cattle LLC	West Pivot	100264	362		396.80	99.20		133.28				1941	Mar	17	15 Mar - 1 Nov	7	35	17			
Woods Hay & Cattle LLC	West Pivot	100264	3755		81.60	20.40						1946	Feb	13	15 Mar - 1 Nov	7	35	17			
Woods Hay & Cattle LLC	West Pivot	100264	4905		52.04	13.01						1944	Jan	20	15 Mar - 1 Nov	31	34	16			
							132.61		133.28	0.67											
Woods Hay & Cattle LLC	Wilson Pivot	100264	1180		382.00	95.50		124.16				1946	Feb	13	1 Apr - 31 Oct	33	34	17			
Woods Hay & Cattle LLC	Wilson Pivot	100264	4387		81.60	20.40						1956	Dec	22	1 Apr - 31 Oct	33	34	17			
Woods Hay & Cattle LLC	Wilson Pivot	100264	4904		16.40	4.10						1946	Feb	13	1 Apr - 31 Oct	33	34	17			
Woods Hay & Cattle LLC	Canon Pivot	100264	1803	140609	119.96	9.99						1944	Jan	20	15 Mar - 1 Nov	31	34	16			
Copeland, Mary C	Leavitt	100312	3840		2.00	0.50						1946	Feb	13	15 Mar - 1 Nov	4	35	17			
							130.49		124.16	-6.33											
Totals									562.81		575.81	13.00									
These water rights were not used or temp transferred this year. V V V																					
Dixie Escalante Rural Electric Association	by Reber pivots	N/A	3452		5.14	1.29						1941	Jan	2	15 Apr - 31 Oct	32	34	16			
EDCOR	by Laub pivots	N/A	1871		20.00	5.00						1946	Mar	7	1 Apr - 31 Oct	3	35	16			
Dixie Cable Services		N/A	1240		10.00	2.50						1945	Aug	17	1 Apr - 31 Oct	6	36	16			
Many Owners	North Laub	N/A	1894		10.00	2.50						1931	Mar		15 Mar - 31 Oct	34	35	15	17 Owners		
Taylor Family Trust	Taylor Pivot	N/A	2979		10.00	2.50						1946	Feb	18	15 Mar - 1 Nov	3,4,10	36	15			
Gardner, Malin F. & Marilyn	Development?	N/A	4873		3.00	0.75						1944	Jan	12	1 Apr - 31 Oct	13	37	17			
Gardner, Melvin H. and Belva H.	Bench Road	N/A	3319		10.65	2.66						1942	Feb	11	15 Mar - 1 Nov	4	37	16			
Gardner, Melvin H. and Belva H.	Bench Road	N/A	3578		5.50	1.38						1944	Aug	8	15 Mar - 1 Nov	4	37	16	4 Owners		
Gardner, Melvin H. and Belva H.	Bench Road	N/A	4176		0.25	0.06						1942	Feb	11	15 Mar - 1 Nov	4	37	16			
Gardner, Melvin H. and Belva H.	Bench Road	N/A	4831		1.50	0.38						1944	Sep	8	15 Mar - 1 Nov	4	37	16			
Newcastle Development	Development	N/A	4771		16.00	4.00						1945	Nov	26	15 Mar - 15 Oct	16	36	15			
Gardner, Melvin H. and Belva H.	Holt Canyon	N/A	4627		3.00	0.75						1944	Apr	12	1 Apr - 31 Oct	28	35	16			
Midway Enterprises Inc	Holt Canyon	N/A	4770		2.00	0.50						1945	Nov	26	15 Mar - 1 Nov	36	34	17			
Gardner, Melvin H. and Belva H.	Holt Canyon	N/A	4852		0.50	0.13						1944	Apr	12	1 Apr - 31 Oct	28	35	16			
Randall, Wade & Sharon	Home	N/A	3171		9.00	2.25						1945	Mar	9	15 Mar - 1 Nov	7	37	16			
Park, Richard B.		N/A	1857		156.30	38.96						1957	Jan	17	1 Apr - 31 Oct	5	35	16	1 Domestic - 9 Owners		
							65.60			Not counted in total											
TOTAL ENTRIES=			734	239	Total *Listed >	28127.31		27891.36		-235.95											
Total Unique Entries=			692		Surface Acres From Listed >	2385.38															
Surface Water Entries=			24		Listed Underground Only >	25741.93															
					Surface Only Acres from map NOT in spreadsheet >	797.50															
					All Acres Watered from Spreadsheet >	28688.86															
					All Acres Watered taken from Map >	28688.86															
Tan=Repeating Water Right Number										Red=Over Watered Acres											
Tan=Repeating Temp Number										Green=Excess Water											
*This is not an all encompassing list of water rights in the Beryl Enterprise Area. This is the majority of the water rights that are used in irrigation.																					

BERYL - ENTERPRISE
February 17, 2015

NAME	REPRESENTING	MAILING ADDRESS	PHONE #
1. MIKE SILVA	DIV OF WATER RIGHTS		801 538-7430
2. Mike Brown	Brown Farms	1880w Center Beryl UT	435-691-2796
3. Todd Torny	Utah State	Box 1056 Enterprise	435 231 3078
4. Marlo Reber	Reber Farms	Box 343 Enterprise	691-2537
5. Wayne Fausett	Ampac	10622 W 6400 N. Cedar City	435-865-5056
6. DONALD FRANCISCO	Ampac	10622 W 6400 N. CEDAR CITY	435-865-5038
7. Neal V Bosholt	Boss Haldt Farms	1466 W 2450 N Beryl	439 3456
8. Nathan Moses	Water Rights		435-586-4231
9. Kurt Vest	" "		" "
10. Stephen Christenson	Christenson Bros.	P.O. Box 1871 Newcastle	435-439-5444
11. Steve Jones	T.W. Jones & Sons	3224 So 1000 E Beryl	435-439-5449
12. Eric Jones	T.W. Jones & Sons	3248 S 1000 E Beryl	(435) 231 4199
13. Sherwood Bracken	Bracken Farms	Box 387 Enterprise, UT 84225	231-2613
14. Howard Bracken	Bracken Farms Inc	P.O. Box 244 Enterprise UT 84225	435-231-1925
15. Lee Bracken	City of Enterprise	P.O. Box 340 Enterprise, UT	435-231-1774
16. Brad Hulet	Hulet farms	P.O. Box 47 Newcastle, UT	435-691-5674
17. Warren Bowler	LBB Farms	P.O. Box 536 Enterprise, UT	435-664-3743
18. Brad Bowler	Lot B Farm & Cattle	P.O. Box 905 Enterprise	435-692-8801
19. Justin Seemiller	Kerry Holt Farms	P.O. Box 249, Enterprise, UT 84225	435-878-2721
20. LaDee Loub	L & L Loub Partnership	3428 N. Beryl Hwy 84211	435 691-2795

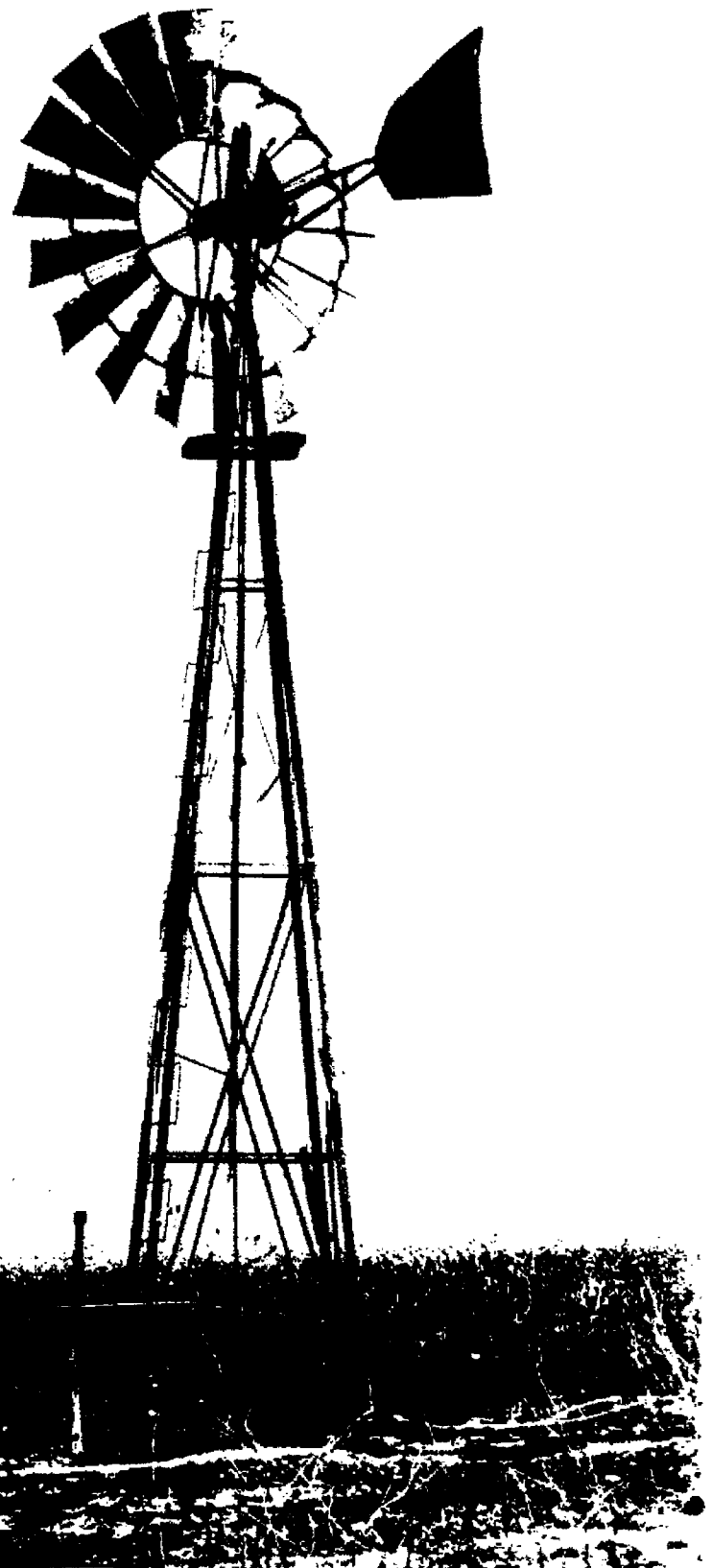
BERYL - ENTERPRISE
February 17, 2015 (continued)

NAME	REPRESENTING	MAILING ADDRESS	PHONE #
21. JARED MANNING	DIV OF WATER RIGHTS	PO BOX 146300 SLC UT	801 536 7380
22. Travis Tullis	Jim Tullis	P.O. Box 105 Newcastle UT 84726	435-439-5598
23. Donald Horsley	D.L. Horsley	6126 N. 400 E. BERYL, UT.	435 439 5459
24. Steven Twitchell	Steven Twitchell	Box 195 Enterprise UT	435-231-1531
25.			
26.			
27.			
28.			
29.			
30.			
31.			
32.			
33.			
34.			
35.			
36.			
37.			
38.			
39.			
40.			

**GROUNDWATER
CONDITIONS
IN UTAH**

SPRING OF 2015

**COOPERATIVE INVESTIGATIONS
REPORT NO. 56**



**UTAH DEPARTMENT OF NATURAL RESOURCES and
UTAH DEPARTMENT OF ENVIRONMENTAL QUALITY**

U.S. GEOLOGICAL SURVEY

Escalante Valley

Beryl-Enterprise Area

By Howard K. Christiansen

The Beryl-Enterprise area covers about 800 square miles at the southern end of Escalante Valley, southeast of the Wah Wah Mountains in Iron County, and a small area in Washington County in the vicinity of the community of Enterprise (fig. 44). Groundwater occurs in unconsolidated basin-fill deposits in the valley.

Total estimated withdrawal of water from wells in the Beryl-Enterprise area in 2014 was about 103,000 acre-feet, which is 10,000 acre-feet more than in 2013 and 15,000 acre-feet more than the average annual withdrawal for 2004–2013 (tables 2 and 3).

The location of wells in the Beryl-Enterprise area in which the water level was measured during March 2015 is shown in figure 44. The relation of the water level in selected observation wells to cumulative departure from average annual precipitation at Enterprise, to annual withdrawal from wells, and to concentration of dissolved solids in water from well (C-34-16)28dcc-3 is shown in figure 45.

Precipitation at Enterprise in 2014 was about 14.6 inches, which is about 0.6 inch more than the average annual precipitation for 1955–2014 and about 2.8 inches more than in 2013.

Water levels declined from March 2014 to March 2015 in most of the wells measured in the Beryl-Enterprise area. Water levels throughout most of the area have declined steadily since 1950 and have shown little or no recovery, even during periods of greater-than-average precipitation. For example, water-level measurements in well (C-36-16)29daa-1, about 5 miles northeast of Enterprise, have shown a decline of nearly 139 feet from March 1948 to March 2015 (fig. 45). Declines such as this are a result of continued large withdrawals for irrigation beginning in about 1950.

Water levels from March 1985 to March 2015 declined in all of the Beryl-Enterprise area for which data are available (fig. 46). The greatest decline, more than 86 feet, occurred in a well about 3 miles north-northeast of Enterprise. Declines are probably the result of continued large withdrawals for irrigation.

The concentration of dissolved solids in water samples collected from well (C-34-16)28dcc-3, located 6 miles south-southeast of Beryl, is shown in figure 45. The concentration of dissolved solids in the water sample collected in August 2014 was 582 mg/L, a decrease of greater than 100 mg/L from the 2013 value.

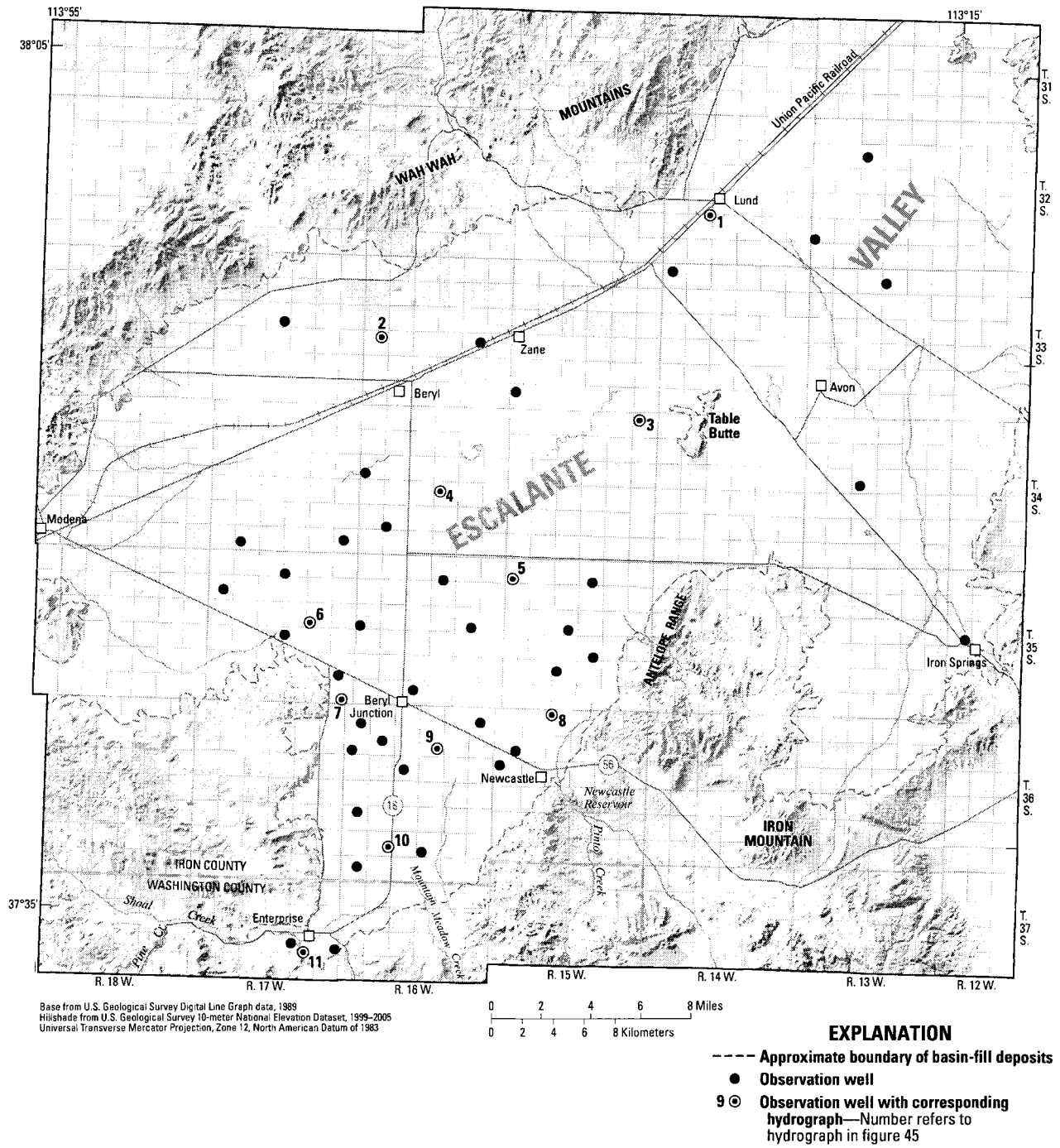


Figure 44. Location of wells in the Beryl-Enterprise area in which the water level was measured during March 2015.

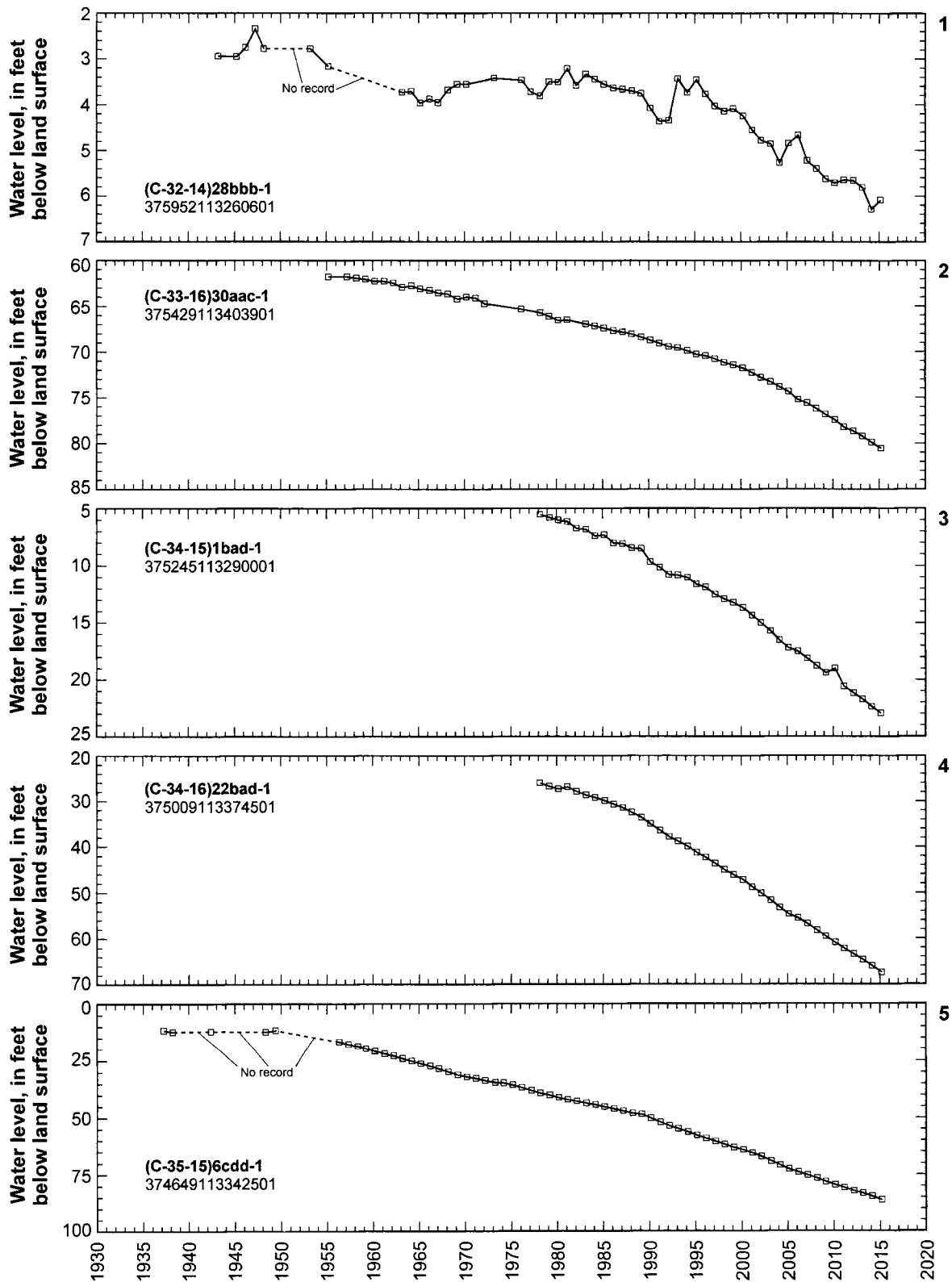


Figure 45. Relation of water level in selected wells in the Beryl-Enterprise area to cumulative departure from average annual precipitation at Enterprise, to annual withdrawal from wells, and to concentration of dissolved solids in water from well (C-34-16)28dcc-3.

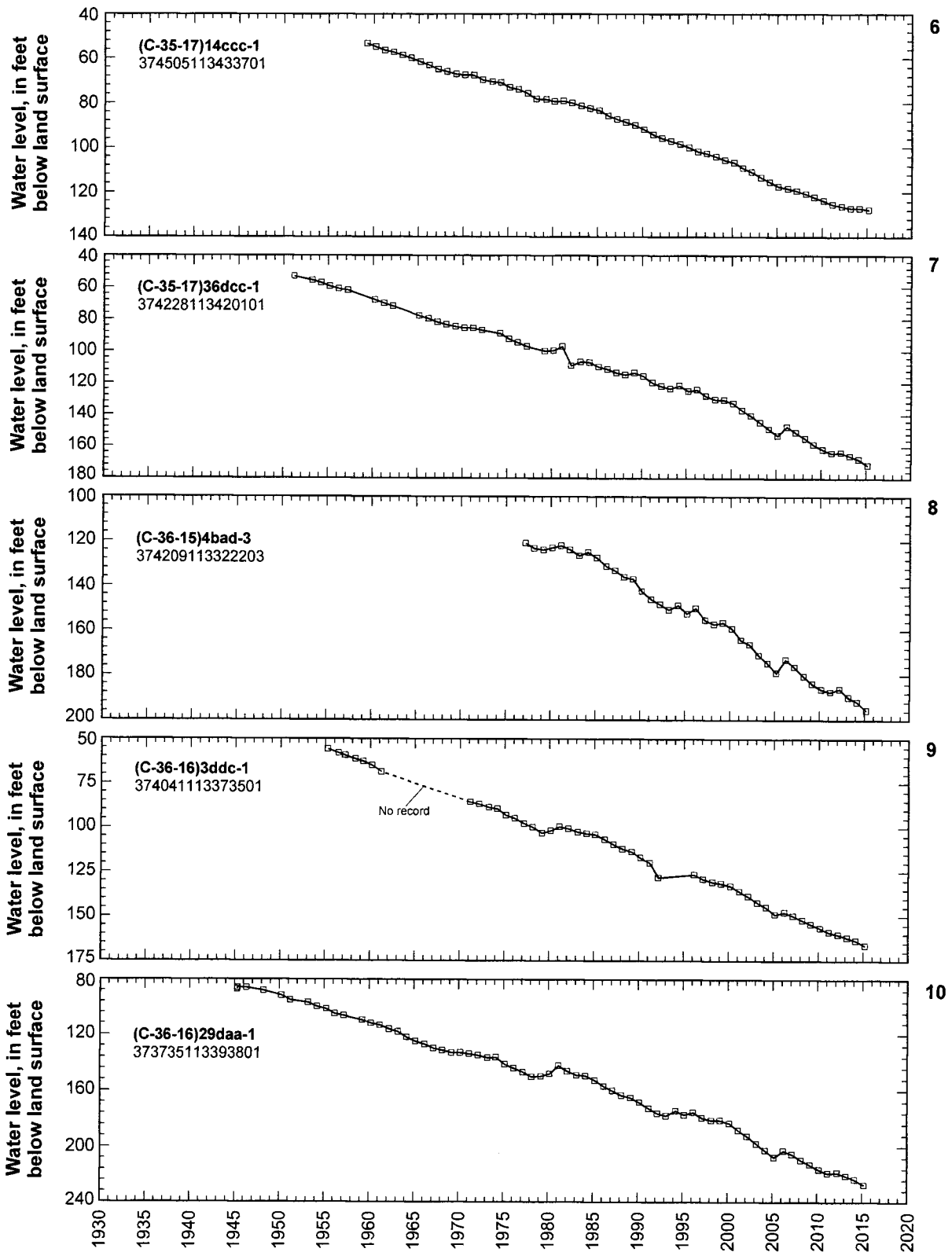


Figure 45. Relation of water level in selected wells in the Beryl-Enterprise area to cumulative departure from average annual precipitation at Enterprise, to annual withdrawal from wells, and to concentration of dissolved solids in water from well (C-34-16)28dcc-3.—Continued

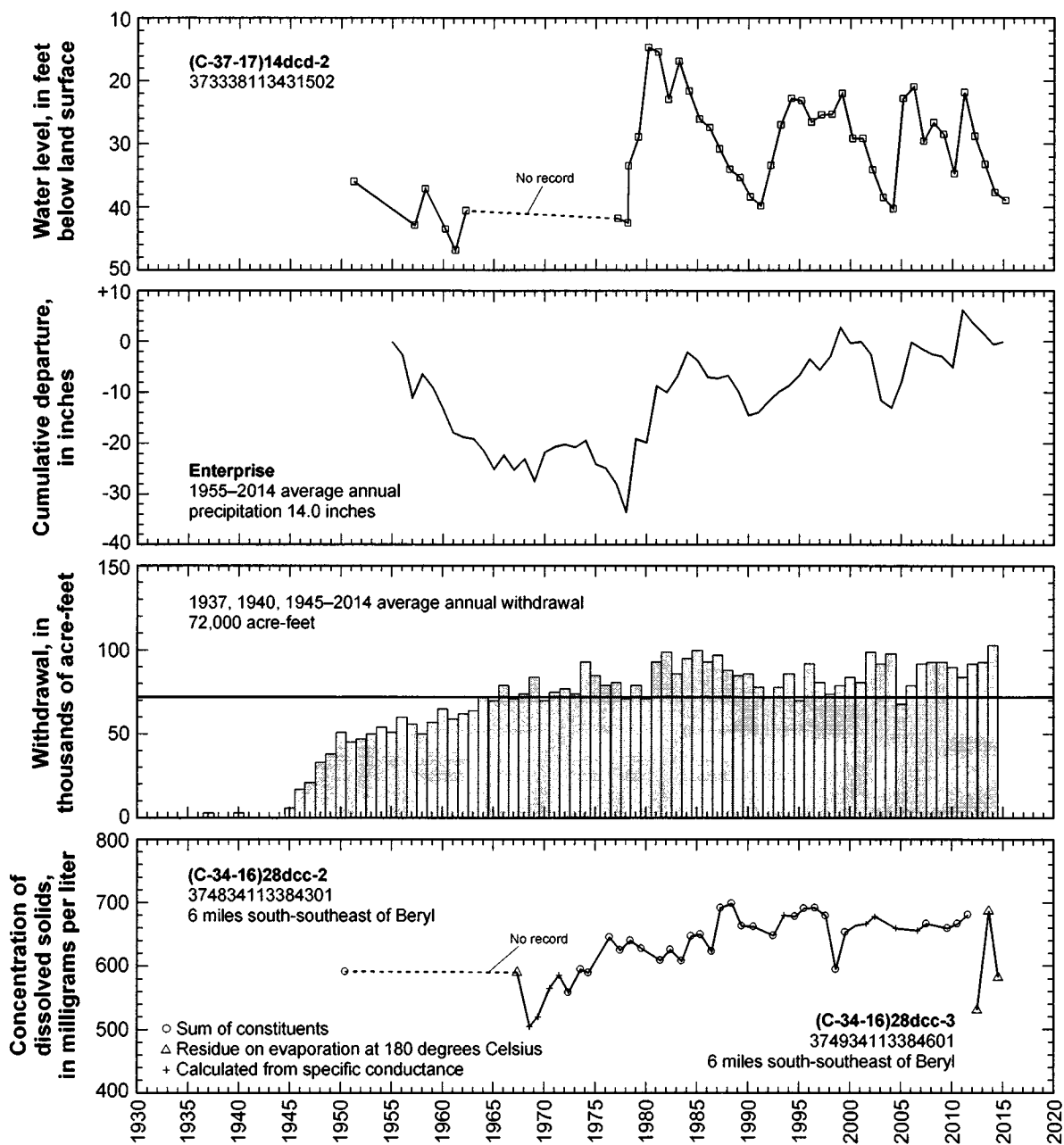


Figure 45. Relation of water level in selected wells in the Beryl-Enterprise area to cumulative departure from average annual precipitation at Enterprise, to annual withdrawal from wells, and to concentration of dissolved solids in water from well (C-34-16)28dcc-3.—Continued

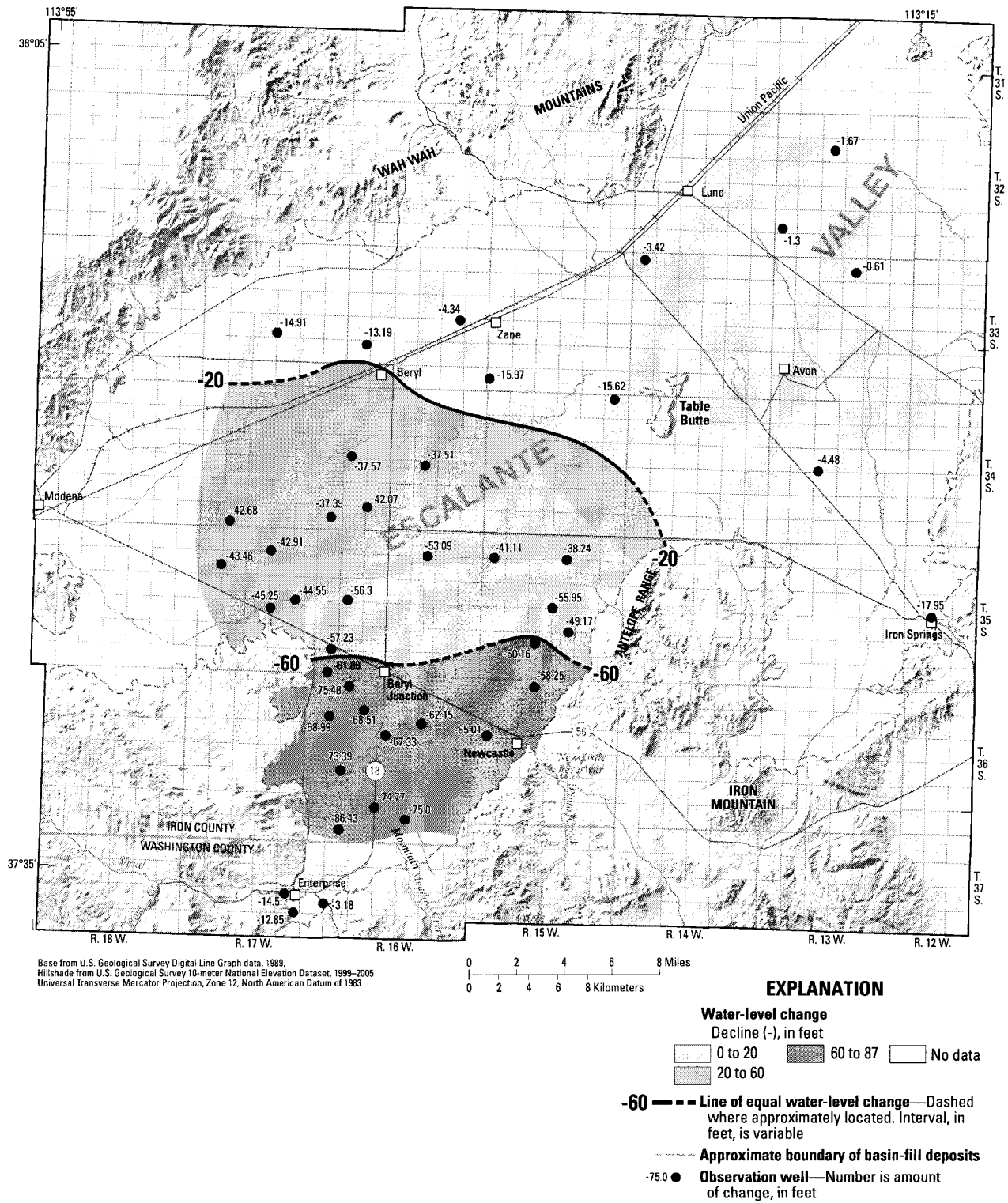


Figure 46. Water-level change in the Beryl-Enterprise area from March 1985 to March 2015.