Uinta River Index Map

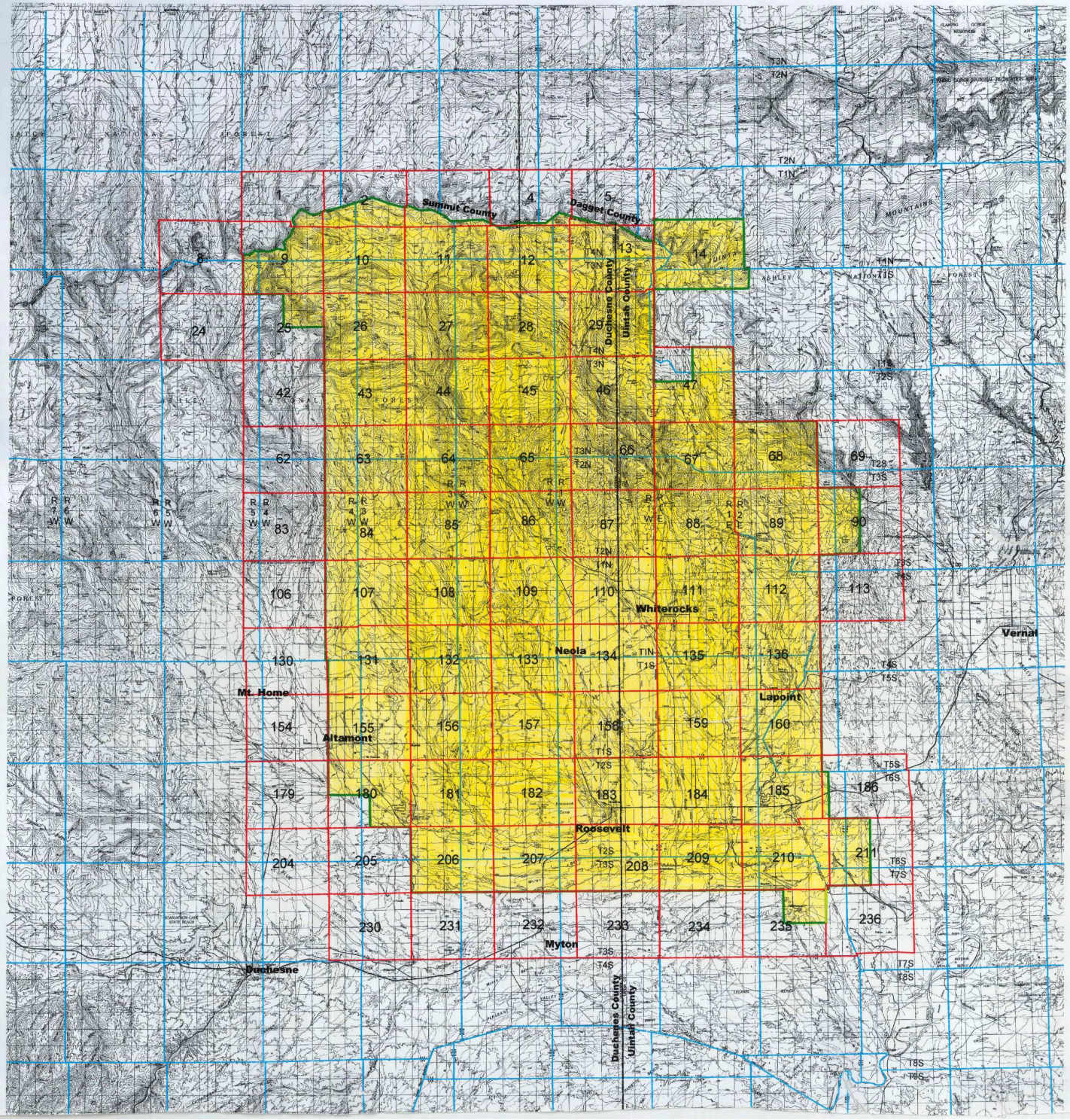

N

- Page Numbers
- Hide.shp
- Boundary this Book
- Township/Range

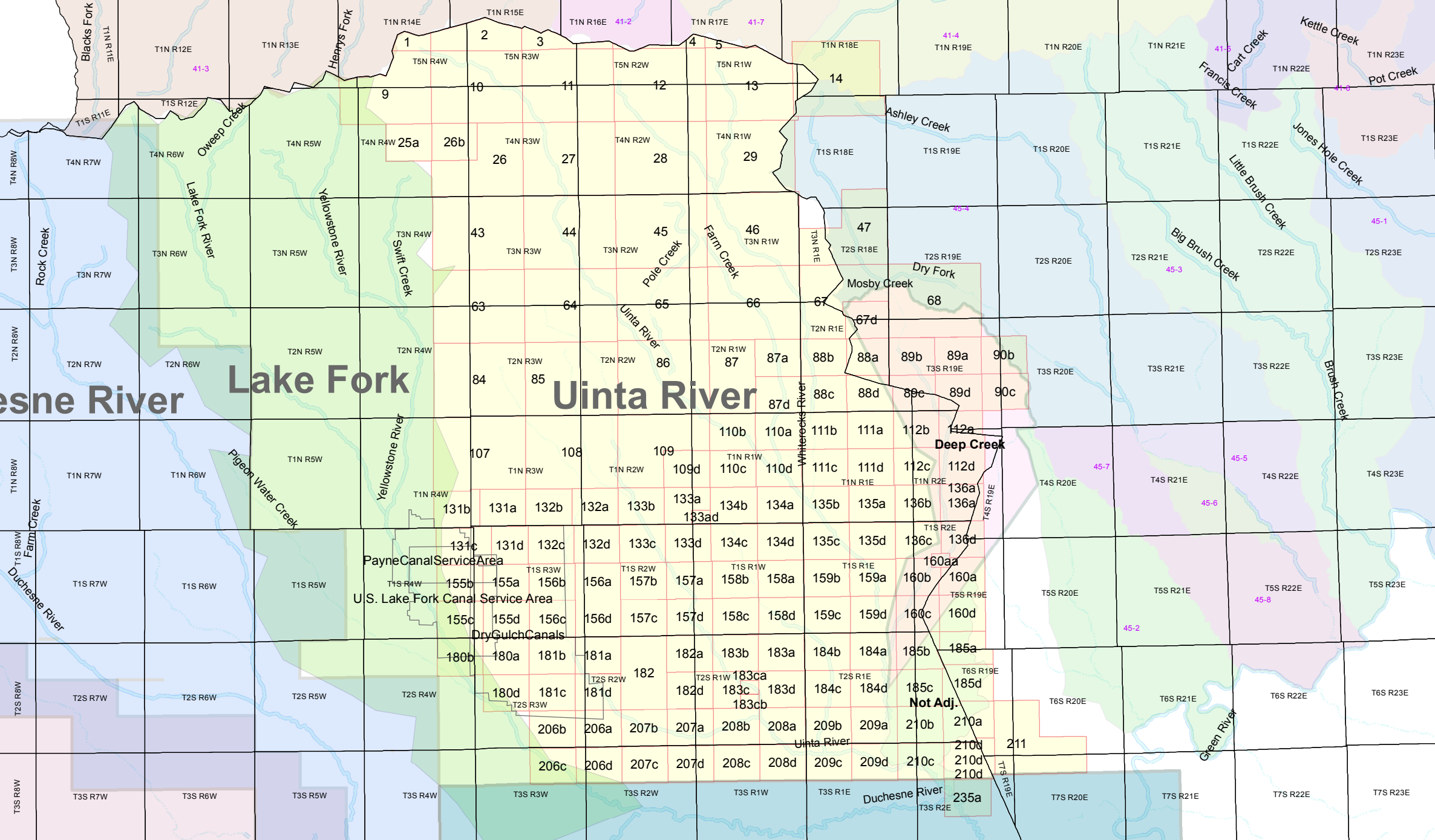
Lake Fork
Uinta River
esne River
Deep Creek
Not Adj.
PayneCanalServiceArea
U.S. Lake Fork Canal Service Area
DryGulchCanals
Blacks Fork
Henrys Fork
Oweep Creek
Lake Fork River
Yellowstone River
Swift Creek
Rock Creek
Pole Creek
Farm Creek
Uinta River
Mosby Creek
Dry Fork
Whiterocks River
Ashley Creek
Francis Creek
Cart Creek
Kettle Creek
Pot Creek
Jones Hole Creek
Little Brush Creek
Big Brush Creek
Brush Creek
Pigeon Water Creek
Duchesne River
Green River
T1N R11E
T1N R12E
T1N R13E
T1N R14E
T1N R15E
T1N R16E
T1N R17E
T1N R18E
T1N R19E
T1N R20E
T1N R21E
T1N R22E
T1N R23E
T1S R11E
T1S R12E
T1S R18E
T1S R19E
T1S R20E
T1S R21E
T1S R22E
T1S R23E
T4N R8W
T4N R7W
T4N R6W
T4N R5W
T4N R4W
T4N R3W
T4N R2W
T4N R1W
T3N R8W
T3N R7W
T3N R6W
T3N R5W
T3N R4W
T3N R3W
T3N R2W
T3N R1W
T3N R1E
T2S R18E
T2S R19E
T2S R20E
T2S R21E
T2S R22E
T2S R23E
T2N R8W
T2N R7W
T2N R6W
T2N R5W
T2N R4W
T2N R3W
T2N R2W
T2N R1W
T2N R1E
T3S R19E
T3S R20E
T3S R21E
T3S R22E
T3S R23E
T1N R8W
T1N R7W
T1N R6W
T1N R5W
T1N R4W
T1N R3W
T1N R2W
T1N R1W
T1N R1E
T1N R2E
T4S R19E
T4S R20E
T4S R21E
T4S R22E
T4S R23E
T1S R8W
T1S R7W
T1S R6W
T1S R5W
T1S R4W
T1S R3W
T1S R2W
T1S R1W
T1S R1E
T1S R2E
T5S R19E
T5S R20E
T5S R21E
T5S R22E
T5S R23E
T2S R8W
T2S R7W
T2S R6W
T2S R5W
T2S R4W
T2S R3W
T2S R2W
T2S R1W
T2S R1E
T6S R19E
T6S R20E
T6S R21E
T6S R22E
T6S R23E
T3S R8W
T3S R7W
T3S R6W
T3S R5W
T3S R4W
T3S R3W
T3S R2W
T3S R1W
T3S R1E
T3S R2E
T7S R19E
T7S R20E
T7S R21E
T7S R22E
T7S R23E
41-2
41-3
41-4
41-5
41-6
41-7
45-1
45-2
45-3
45-4
45-5
45-6
45-7
45-8

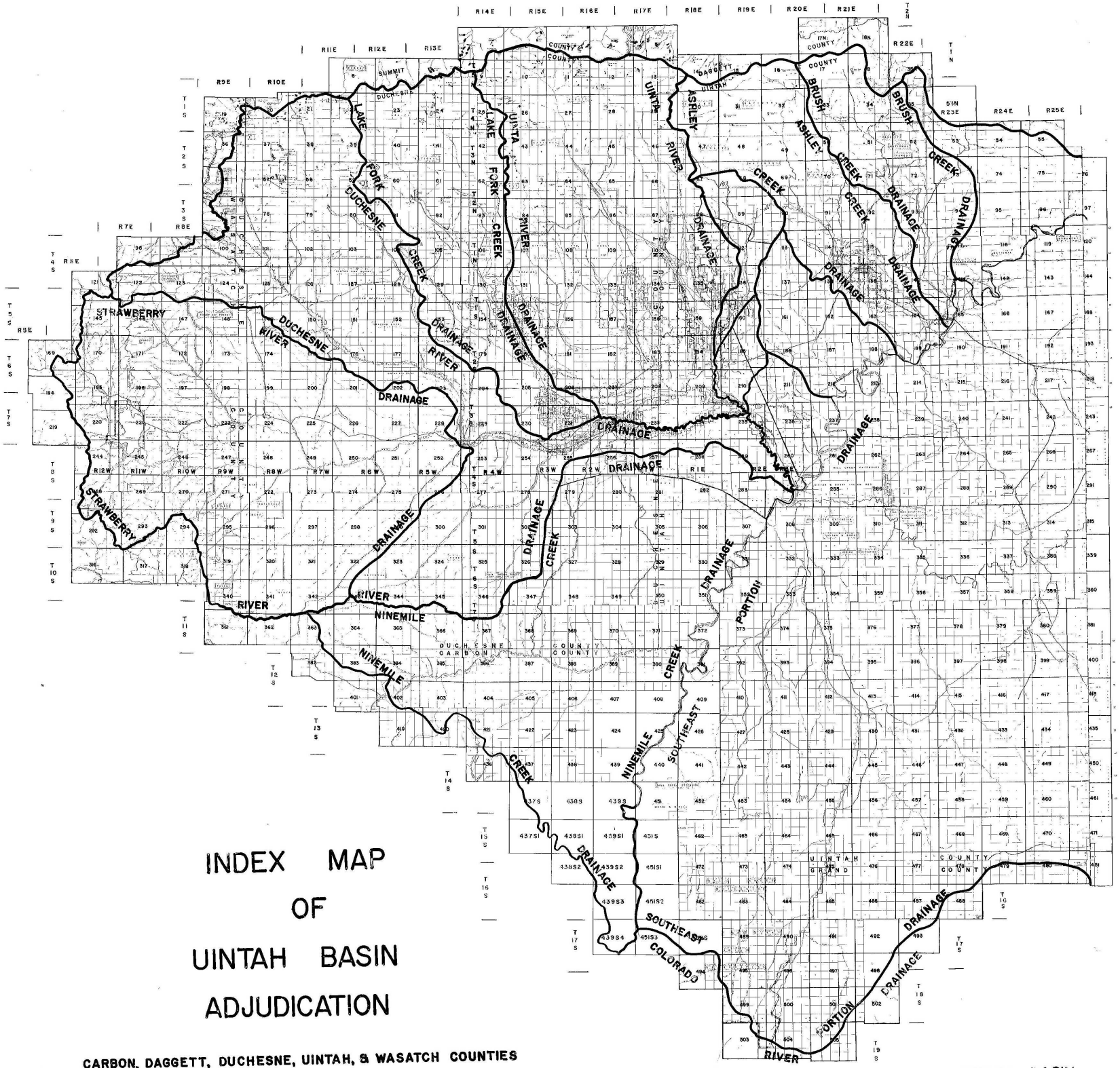

INDEX MAP OF UINTAH BASIN ADJUDICATION

CARBON, DAGGETT, DUCHESNE, UINTAH, & WASATCH COUNTIES

UINTAH BASIN
CARBON, DAGGETT, ETC.

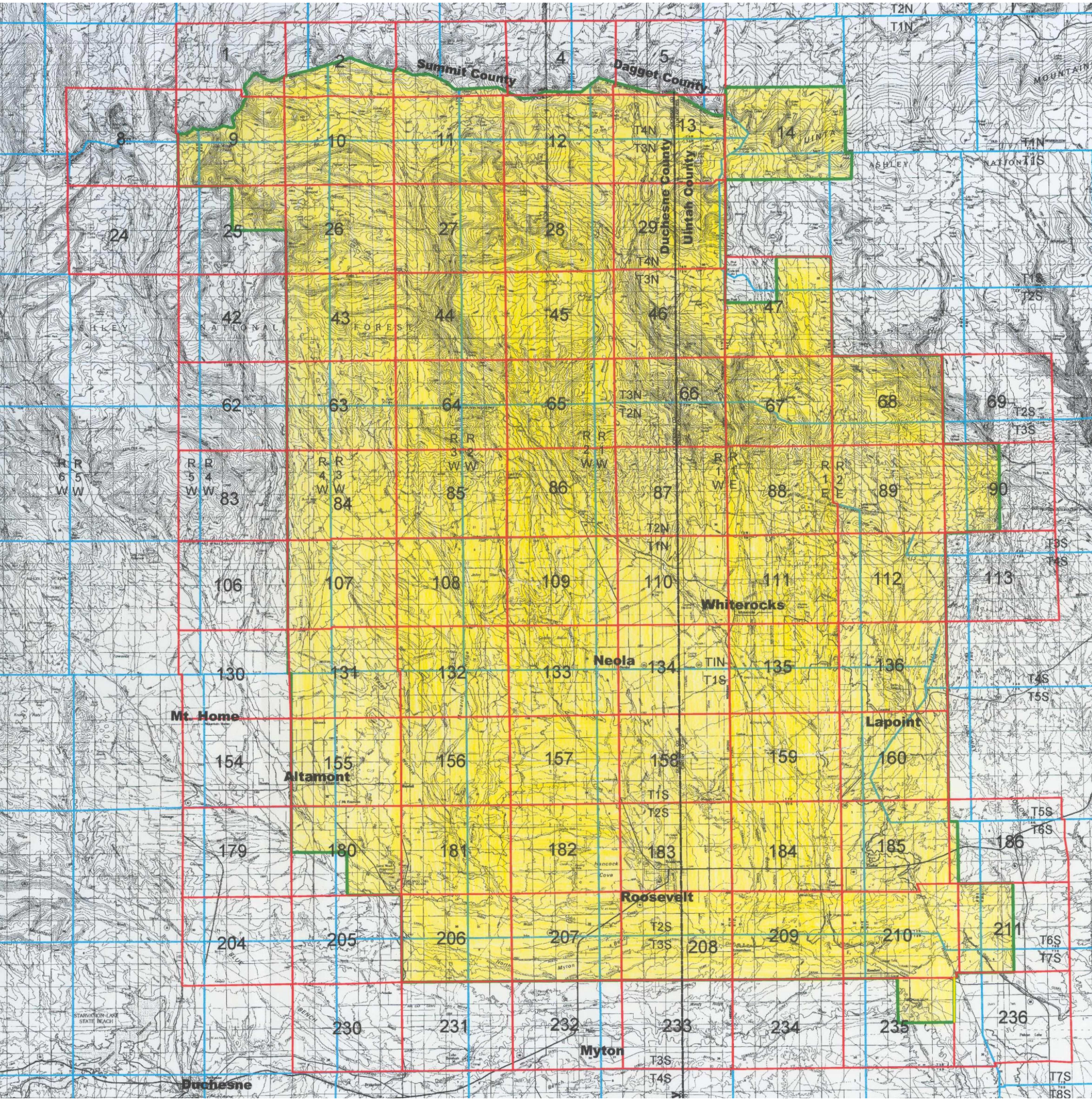

Summit County
Dagget County
Duchesne County
Uintah County
Whiterocks
Neola
Mt. Home
Altamont
Lapoint
Roosevelt
Myton
Duchesne
ASHLEY NATIONAL FOREST
STARVATION LAKE STATE BEACH