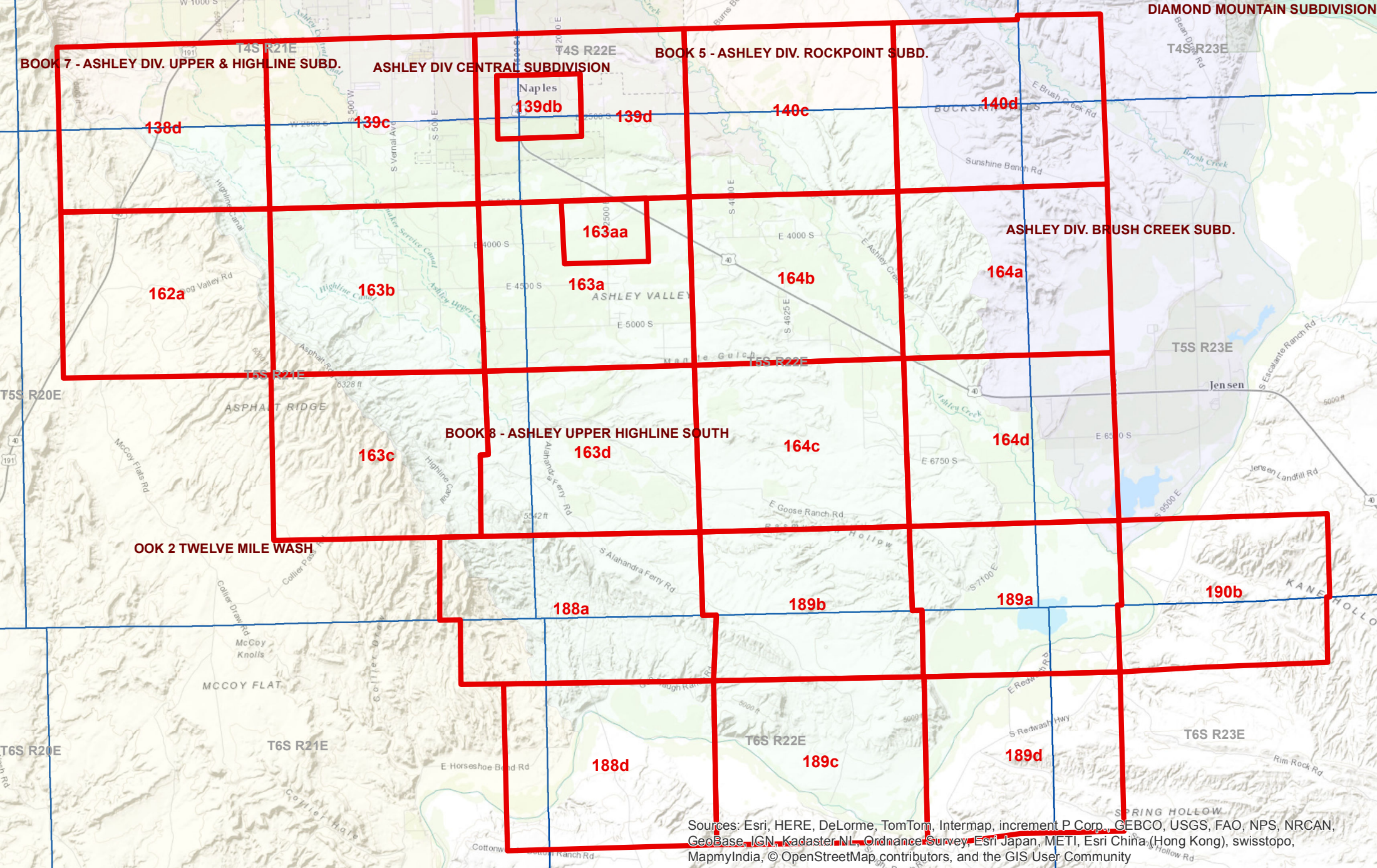
DIAMOND MOUNTAIN SUBDIVISION
BOOK 7 - ASHLEY DIV. UPPER & HIGHLINE SUBD.
ASHLEY DIV CENTRAL SUBDIVISION
BOOK 5 - ASHLEY DIV. ROCKPOINT SUBD.
ASHLEY DIV. BRUSH CREEK SUBD.
BOOK 8 - ASHLEY UPPER HIGHLINE SOUTH
OOK 2 TWELVE MILE WASH
138d
139c
139db
139d
140c
140d
162a
163b
163aa
163a
164b
164a
163c
163d
164c
164d
188a
189b
189a
190b
188d
189c
189d
T4S R21E
T4S R22E
T4S R23E
T5S R20E
T5S R21E
T5S R22E
T5S R23E
T6S R20E
T6S R21E
T6S R22E
T6S R23E
Naples
Jensen
ASHLEY VALLEY
ASPHALT RIDGE
MCCOY FLAT
SPRING HOLLOW
Sources: Esri, HERE, DeLorme, TomTom, Intermap, increment P Corp., GEBCO, USGS, FAO, NPS, NRCAN, GeoBase, IGN, Kadaster NL, Ordnance Survey, Esri Japan, METI, Esri China (Hong Kong), swisstopo, MapmyIndia, © OpenStreetMap contributors, and the GIS User Community

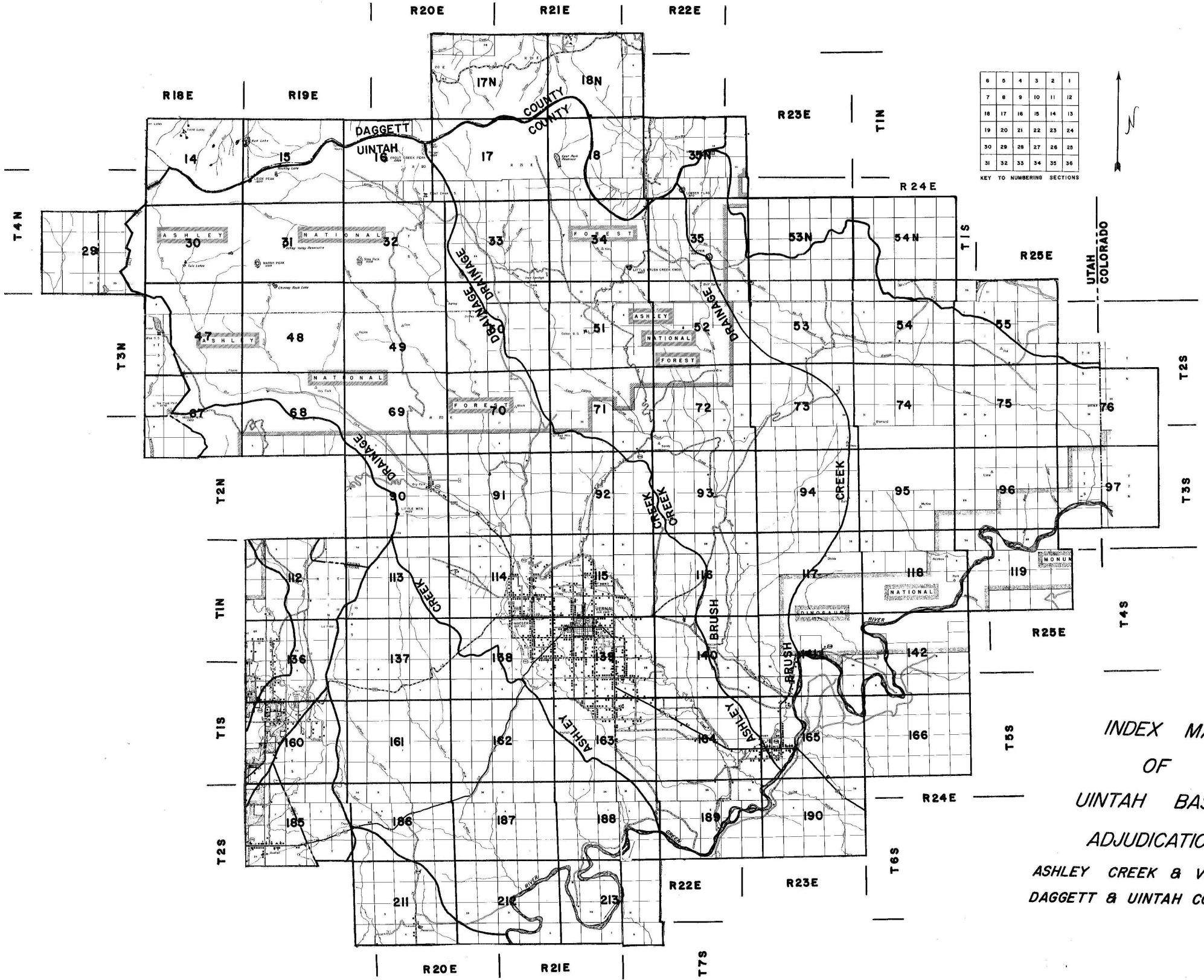
INDEX MAP
OF
UINTAH BASIN
ADJUDICATION
ASHLEY CREEK & VICINITY
DAGGETT & UINTAH COUNTIES
KEY TO NUMBERING SECTIONS
DAGGETT COUNTY
UINTAH COUNTY
UTAH
COLORADO
ASHLEY NATIONAL FOREST
DRAINAGE
ASHLEY CREEK
BRUSH CREEK
VERNAL
R18E
R19E
R20E
R21E
R22E
R23E
R24E
R25E
T4N
T3N
T2N
T1N
T1S
T2S
T3S
T4S
T5S
T6S
T7S

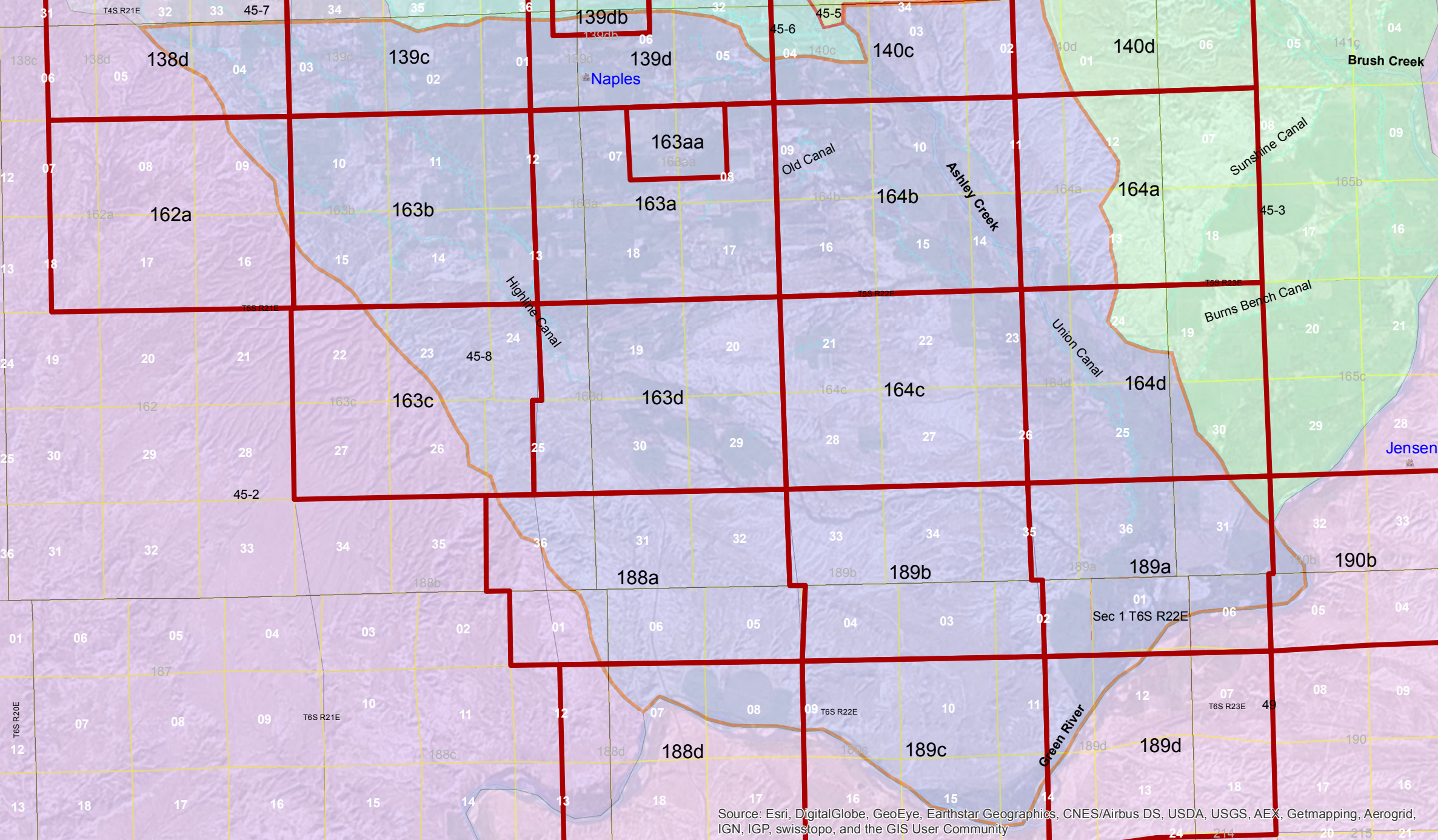

Source: Esri, DigitalGlobe, GeoEye, Earthstar Geographics, CNES/Airbus DS, USDA, USGS, AEX, Getmapping, Aerogrid, IGN, IGP, swisstopo, and the GIS User Community

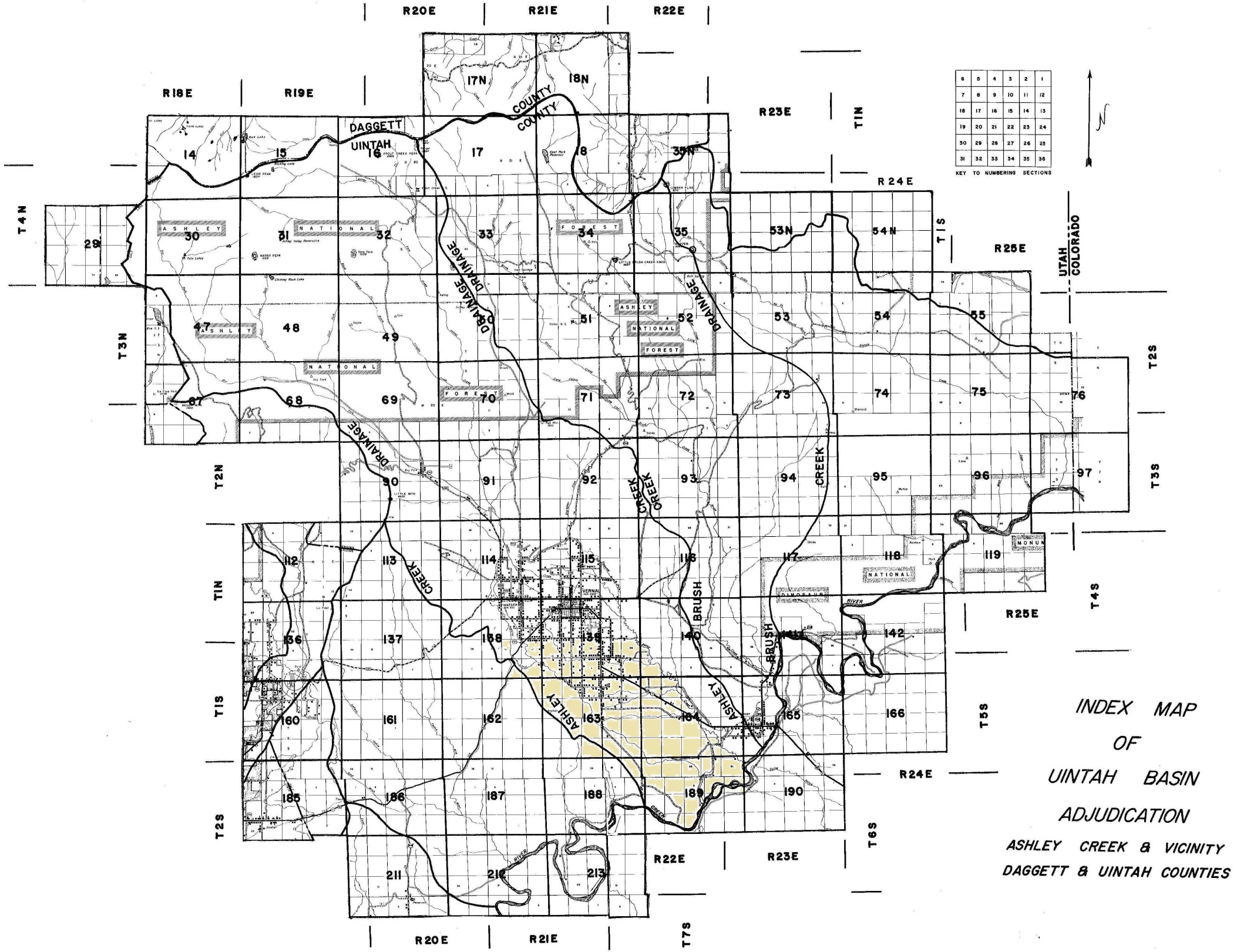
INDEX MAP
OF
UINTAH BASIN
ADJUDICATION
ASHLEY CREEK & VICINITY
DAGGETT & UINTAH COUNTIES
KEY TO NUMBERING SECTIONS
DAGGETT
UINTAH
COUNTY
COUNTY
UTAH
COLORADO
ASHLEY
NATIONAL
FOREST
DRAINAGE
CREEK
BRUSH
RIVER
VERNAL
R18E
R19E
R20E
R21E
R22E
R23E
R24E
R25E
T4N
T3N
T2N
T1N
T1S
T2S
T3S
T4S
T5S
T6S
T7S