

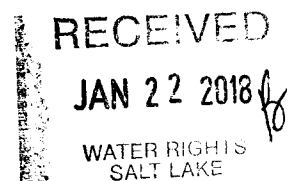
***Beryl Enterprise  
Water Distribution System  
Annual Water Report  
2017***

***Prepared For***

***State of Utah  
Office of the State Engineer  
Division of Water Rights***

***Prepared By***

***Todd Terry  
Water Commissioner***



15 January 2018

Kent Jones  
State Engineer  
Division of Water Rights  
1594 N West Temple  
Salt Lake City, Utah 84116

**Transmittal Letter for 2017 Annual Report: Beryl Enterprise**

Dear Mr. Jones,

The attached pages contain the 2017 Annual Report for the Beryl Enterprise Distribution System.

In my capacity as the Beryl Enterprise Water Commissioner I have prepared this report based on water rights database research on the Internet, mapping and aerial photography, field examinations and water measurements.

This report was prepared by me and is accurate within the limitations of the measuring devices and mapping tools used on the distribution system.

The information presented is a true representation of the water distribution and regulation during the year 2017 for the Beryl Enterprise portion of the Escalante Desert in Southwestern Utah.

Sincerely,



Todd Terry  
Water Commissioner  
Beryl Enterprise  
PO Box 1056  
527 N Center Street  
Enterprise, Utah 84725  
435-231-3078

# ***Beryl Enterprise Annual Report 2017***

## *Table of Contents*

Cover Page . . . . .	i
Letter of Transmittal . . . . .	ii
Table of Contents . . . . .	iii
Meeting Agenda for 14 Feb 2017 . . . . .	1
Minutes from the 2017 Annual Meeting . . . . .	2
Commissioners Report . . . . .	3
2017 Financial Statement . . . . .	4
2017 Budget Expenditures . . . . .	5
2018 Proposed Budget Worksheet . . . . .	6
2017 Delinquent Water Assessments . . . . .	7
Current Board Members . . . . .	8
Ground Water Management Plan Depletion Update . . . . .	9
Water Diversion Records for 2017 Season – Surface Detail. . . . .	10
Water Diversion Records for 2017 Season – Field Acre Detail . . . . .	12
Attendance from last year’s annual meeting . . . . .	28
USGS Escalante Desert Groundwater Conditions Report . . . . .	29

## ***2018 Meeting Agenda***

1. Hearing the 2017 Minutes
2. Hearing the 2017 Commissioner's Report
3. Reviewing concerns of the commissioner's work for 2017
4. Report from the Division of Water Rights
5. Hearing the 2017 Financial Report
6. Reviewing delinquent assessment accounts
7. Preparing a budget of salaries and other necessary expenses
8. Setting the distribution system assessment
9. Selecting new distribution system chairman and committee members
10. Other business



Beryl/Enterprise Water Distribution System

Minutes for the 2017 Annual Meeting on February 14, 2017

Escalante Valley Community Center, Beryl Junction, Utah

The Meeting was convened at 3:30 PM by Mike Brown, Chairman.

The minutes of the 2016 Annual Meeting were reviewed. Wayne Fawcett made the motion to accept the minutes as submitted, Ladel Laub seconded the Motion and the Motion Passed.

The 2016 Annual Water Commissioner's Report was presented by Todd Terry. Members that were present at the meeting were given a copy of the report and highlights of the year were reviewed. Marlo Reber made a motion to accept the Commissioner's Report and to appoint Todd Terry as the Water Commissioner for the next four years. This was seconded by Dave Bosshardt. The Motion Passed.

Jared Manning, From the state Division of Water Rights, Reported on a bill to exempt some processes and make our resources more available. Jared then read and discussed a letter from the State Engineer to clarify the appropriate use of supplemental groundwater rights so that they are used within their legal definitions.

Mike Silva reported on the snowpack situation for the area for this year.

Mike Silva then presented the 2016 Financial Report. Ladel Laub made a motion to approve the financial report and Brad Hulet seconded. The motion passed.

The Delinquent Water Assessment was reviewed and discussed.

The financial Budget for 2017 was discussed. Dave Bosshardt made a motion to keep the Assessment amount at \$21,000.00 and Ladel Laub seconded. The motion passed.

Mike Brown stated that 3 Positions were up for re-election. Craig Laub, Brad Bowler, and David Bosshardt. Marlo Reber made a motion to suspend the rules and reelect the current board members, Wayne Fawcett seconded and the Motion passed.

Mike Silva reported on the area Water Management Plan and that we have met our 2030 goal for water use savings.

The Meeting adjourned at 4:30 PM.

## ***2017 Commissioner Report***

1. I spent a good deal of time on the system map checking crop types and making changes. I also updated and made changes to the water rights spread sheet this year.
2. The map imagery was not updated this year therefore I relied on the user's information and my observations when changing the map. If you notice something isn't quite right on the map from this year or anytime, please let me know.
3. For the Pinto surface water I removed the tags from the diversions in April and put them back on in November.
4. Newcastle reservoir filled to within 5 feet of top. Water users in Newcastle were limited to .62 of .75 per share on their surface water use.
5. Enterprise reservoir upper was about 52% and lower was about 77% of capacity in 2017. The board of directors determined that there was enough water to allow users their full allotment.
6. There are several water rights at the bottom of the spreadsheet that could be utilized. If you know the owners of the water right you could ask them to temp them to your own fields.
7. The new category for the Groundwater Management Plan for Pasture Grass fields is now being used and is part of this years report.
8. I would like to thank everyone for all the help I received from the water users this year as I updated the map and spreadsheet. I would also like to thank the staff at the Cedar City office and Mike Silva in the SLC office for all their help.



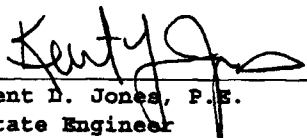
GARY R. HERBERT  
Governor  
SPENCER J. COX  
Lieutenant Governor


**State of Utah**  
**DEPARTMENT OF NATURAL RESOURCES**  
**Division of Water Rights**

MICHAEL R. STYLER      KENT L. JONES  
*Executive Director*      *State Engineer/Division Director*

**BERYL-ENTERPRISE ESCALANTE VALLEY DISTRIBUTION SYSTEM TRUST FUND**  
**2017 Fund Balance**

<b>A. BEGINNING BALANCE</b>	January 1, 2017	<b>\$7,314.84</b>
<b>B. RECEIPTS</b>		
1. Assessments:		\$20,766.51
2. Delinquent Penalties:		112.54
3. Previous Assessments & Penalties:		635.10
4. Transfers & Adjustments:		0.00
5. Annual Interest Earned:		148.49
6. System Reimbursements:		0.00
<b>TOTAL RECEIPTS</b>		<b>21,662.64</b>
<b>C. EXPENDITURES</b>		
1. Budgeted Expenditures:		20,907.11
2. Unbudgeted Expenditures:		358.26
3. Transfers & Adjustments:		0.00
<b>TOTAL EXPENDITURES</b>		<b>21,265.37</b>
<b>D. ENDING BALANCE</b>	December 31, 2017	<b>\$7,712.11</b>

SUBMITTED BY :       1-10-18  
Kent L. Jones, P.E.      DATE  
State Engineer

PREPARED BY:   
Tom Upton  
Budget & Accounting Officer

**BERYL-ENTERPRISE ESCALANTE VALLEY DISTRIBUTION SYSTEM  
2017 Budget Expenditures**

Item No	Item Description	2017 Amount Budgeted	2017 Amount Expended	2017 Amount Reimbursed	2017 Item Balance
<b>Terry, Todd</b>					
1	Salary	18,000.00	18,000.00	0.00	0.00
2	Social Security	1,377.00	1,377.00	0.00	0.00
3	Insurance	240.00	144.11	0.00	95.89
4	Supplies & Equipment	0.00	358.26	0.00	-358.26
5	State Engineer Assessment	1,386.00	1,386.00	0.00	0.00
<b>Totals :</b>		<b>21,003.00</b>	<b>21,265.37</b>	<b>0.00</b>	<b>-262.37</b>

**BERYL-ENTERPRISE ESCALANTE VALLEY DISTRIBUTION SYSTEM  
2017 Total Assessment Amount : \$21,000.00**

**BERYL-ENTERPRISE ESCALANTE VALLEY DISTRIBUTION SYSTEM  
2018 Proposed Budget Worksheet**

Item No	Item Description	2017 Amount Budgeted	2017 Item Balance	2018 Proposed Budget
<b>Terry, Todd</b>				
1	Salary	18,000.00	0.00	
2	Social Security	1,377.00	0.00	
3	Insurance	240.00	95.89	
4	Supplies & Equipment	0.00	-358.26	
5	State Engineer Assessment	1,386.00	0.00	
<b>Totals :</b>		<b>21,003.00</b>	<b>-262.37</b>	

BERYL-ENTERPRISE ESCALANTE VALLEY DISTRIBUTION SYSTEM  
2017 Delinquent Water Assessments

Account Number	Billing Entity Billing Contact	2014	2015	2016	2017 Amount Due
-----					
100244	TULLIS, JIM JIM TULLIS			50.36	105.83
100260	WOOD, ALMA LAMONT HOME	81.71	171.45	278.77	396.98
100301	HOLT, H WAYNE LC R. KLAYTON HOLT, Mgr. (4 Fields)				108.67
-----					-----
Total Amount Due :					611.48

## ***Members of the Board***

<b><u>Name</u></b>	<b><u>Title</u></b>	<b><u>Appointment Expires</u></b>
Mike Brown	Chairman	February 2018
Craig Laub	Vice Chairman	February 2019
David Bosshardt	Board Member	February 2019
Brad Bowler	Board Member	February 2019
Brad Hulet	Board Member	February 2018
Marlo Reber	Secretary	February 2018
Todd Terry	Water Commissioner	February 2021
Howard Bracken	Enterprise Representative	N/A
Mason Jones	Newcastle Representative	N/A
John Hafen	Pinto Representative	N/A

Board members appointed for two years.  
Water commissioner appointed for four years.

## Groundwater Management Plan Update

This is a report to publish the baseline amount of irrigation, the annual depletions, and the amount of depletion reductions achieved each year for the Beryl Enterprise Groundwater Management Plan adopted 12/21/2012.

### **Original Baseline Irrigation:**

The Beryl Enterprise Groundwater Management Plan set the original baseline irrigation value as the total amount of acres irrigated in 2012.

Total Acres: 29,278 acres  
 Net Irr. Depletion Factor: 2.4925 acre-feet/acre  
 Total Depletion: 72,975 acre-feet

### **Modifications to the Baseline Irrigation:**

Modifications to the baseline are reported and tabulated on an annual basis as follows:

2012 Modification - Reduction of 282 acres

2013-2017 Modification - None

### **Adjusted Total Baseline Irrigation:**

The total adjusted amount of baseline irrigation is:

Acres: 28,996 acres  
 Net Irr. Depletion Factor: 2.4925 acre-feet/acre  
 Depletion: 72,273 acre-feet

### **Irrigation Acres/Depletion reductions:**

The total acres irrigated by crop type, the corresponding consumptive use values, and reductions achieved from irrigation for the past reporting year are tabulated as follows:

Crop Type	Acres	Net Irr (acre-feet/acre)	Consumptive Use (acre-feet)
Alfalfa	22,272	2.4925	55,514
Grain/Alfalfa	1,476	1.8000	2,657
Grain	672	1.6625	1,118
Corn	3,674	1.3833	5,082
Irrigated Pasture	845	1.89	1,598
Potatoes	82	1.4050	114
<b>Total</b>	29,021		66,083
Baseline	28,689	2.4925	72,273
Reductions			6,190

### **Other Reported Depletion Reductions:**

Depletion reductions achieved from reduction in uses other than irrigation that are reported to the Division of Water Rights will be accounted and are tabulated as follows:

2013-2017 report - No reductions were reported these years

### **Total Cumulative Depletion Reductions:**

This total depletion reductions for this year are:

Irrigation: 6,190 acre-feet  
 Other: 0 acre-feet  
 Total: 6,190 acre-feet



Utah Division of Water Rights  
Distribution System Daily Records

BERYL-ENTERPRISE ESCALANTE VALLEY ENTERPRISE DAM OUTFLOW

COMMON DESCRIPTION: Enterprise, UT  
 DIVERTING WORKS:  
 MEASURING DEVICE: Ultrasonic Flow Meter  
 RECORDS RATING: Unrated  
 LOCATION: 259209.22 East, 4162318.89 North (NAD83 UTM Coordinates)

CALENDAR YEAR 2017 Mean daily discharge in CFS

DAY	JAN	FEB	MAR	APR	MAY	JUN	JUL	AUG	SEP	OCT	NOV	DEC
01	0.00				6.25	13.13	11.28	11.29		1.36	0.00	0.00
02	0.00				9.96	13.08	12.28	10.94		0.00	0.00	0.00
03	0.00				10.87	12.92	10.34	11.56		2.26		
04	0.00				11.35	11.59	10.12	12.05		1.62	0.00	0.00
05	0.02				12.25	12.39	10.33	8.91		2.73	0.00	0.00
06	0.09				11.66	13.70	10.51	3.65	12.21	2.42		0.00
07	0.03				10.88	13.63	9.37	4.82			0.00	0.00
08	0.00				13.04	12.10	9.58	4.27	11.09	3.30		0.00
09	0.00				13.82	12.54	8.75	8.06	10.15	1.10	0.00	0.00
10	0.00				13.64	12.77	9.59	8.58		0.76	0.00	0.00
11	0.00				14.69	11.74	11.52	9.58		1.25	0.00	0.03
12	0.00				14.46	13.28	13.50	9.22				0.02
13	0.00				13.06	11.43	13.08	7.93			0.00	0.00
14	0.00				11.34	11.71	13.66	7.56	5.41		0.83	0.00
15					13.96	12.38	13.49	9.24		0.00	0.00	0.74
16					12.51	12.14	11.90	12.67		0.00		0.00
17					8.81	9.95	13.12	11.10		0.00		0.00
18					1.32	7.77	13.37	11.42		0.00	0.00	0.00
19					1.38	8.64	14.08	10.96	0.93	0.00	0.00	0.00
20					6.31	9.26	14.72	9.61		0.00	0.00	0.00
21					11.02	9.15	14.13	12.45			0.00	0.00
22					14.49	11.04	14.11	14.34	1.07	0.00		0.03
23					15.12	11.79	13.54	13.28	0.00	0.00	0.00	0.00
24				0.00	15.10	12.09	13.56	13.83	0.00	0.00	0.00	0.00
25				0.00	14.41	10.03	10.41	12.60		0.00		0.00
26				0.47	14.21	11.16	7.51	12.58		0.08	0.63	4.66
27				4.38	12.39	10.81	8.76	11.47	0.00	0.00	0.00	0.00
28				0.25	11.62	10.72	8.39	11.91		0.00	0.00	0.00
29				0.25	12.72	10.61	9.84	13.21	0.00	0.18	0.00	0.00
30				0.75	13.17	10.82	9.93	14.07	14.87	0.00	0.00	0.00
31					14.00		11.06			0.00		0.00
Mean	0.01			0.87	11.61	11.48	11.48	10.44	5.07	0.66	0.07	0.18
Min	0.00			0.00	1.32	7.77	7.51	3.65	0.00	0.00	0.00	0.00
Max	0.09			4.38	15.12	13.70	14.72	14.34	14.87	3.30	0.83	4.66
Acft	0.26			12.07	713.67	683.04	705.79	621.19	110.53	33.85	2.90	10.85

Annual ACFT Total: 2894.16

Utah Division of Water Rights  
Distribution System Daily Records

BERYL-ENTERPRISE ESCALANTE VALLEY NEW CASTLE DAM OUTFLOW

COMMON DESCRIPTION: New Castle, UT  
 DIVERTING WORKS:  
 MEASURING DEVICE: Ultrasonic Flow Meter  
 RECORDS RATING: Unrated  
 LOCATION: 276787.40 East, 4170449.88 North (NAD83 UTM Coordinates)

CALENDAR YEAR 2017 Mean daily discharge in CFS

DAY	JAN	FEB	MAR	APR	MAY	JUN	JUL	AUG	SEP	OCT	NOV	DEC
01	0.00				10.90	10.79	15.32	10.60			0.00	46.34
02	0.00				11.43	10.19	9.54	11.26				0.00
03	0.00				9.24	8.27	9.77	5.70		0.32		0.00
04	0.00				12.50	4.11	9.40	3.00				0.00
05	0.00				14.27	6.94	10.94	3.61		0.00		0.00
06	0.00				13.87	9.19	12.30	0.01				0.00
07	0.00				3.78	10.53	14.85	1.24			0.00	0.00
08	0.00				12.84	12.98	17.76	4.87			0.00	0.00
09	0.00				16.89	17.01	11.06	5.34				0.00
10	0.00				17.47	17.21	16.45	2.76		0.00	0.00	0.00
11	0.00				18.03	13.18	19.79	4.20				0.00
12	0.00				17.77	15.48	19.50	4.04	5.20		0.00	0.00
13	0.00				15.63	14.13	19.33	0.00				0.00
14	0.00				9.43	16.09	19.68	3.04			0.00	0.00
15	0.00				12.36	14.94	21.63	5.97		0.00		0.00
16					13.78	15.09	16.65	9.86		1.48		0.00
17					9.03	18.32	19.13	13.61		1.97		0.00
18					3.31	12.49	20.83	15.96		7.91		0.00
19					9.67	16.30	19.57	16.25		7.67	0.00	0.00
20					13.15	15.43	19.00	9.22		6.53	0.00	0.00
21					8.39	17.64	20.31	16.13			0.00	0.00
22					17.09	19.91	20.81	20.89		0.00		0.00
23					19.69	21.28	12.59	21.74		6.05		0.00
24				7.83	15.43	20.97	15.29	17.56	0.00			0.00
25				9.13	18.88	12.38	11.68	21.39		3.71		0.00
26				6.30	19.66	17.61	11.25	20.70		5.53		0.00
27				9.09	15.98	16.00	9.24	14.05		4.39		0.00
28				4.38	10.55	15.40	8.47	19.44		4.43	0.00	0.00
29				4.21	14.89	16.89	9.87	19.23		0.00	0.00	0.00
30				2.59	15.37	18.19	7.69	20.73		0.35	0.00	0.00
31					10.03		8.27			1.48		0.00
Mean	0.00			6.22	13.27	14.50	14.77	10.75	2.60	2.88	0.00	1.49
Min	0.00			2.59	3.31	4.11	7.69	0.00	0.00	0.00	0.00	0.00
Max	0.00			9.13	19.69	21.28	21.63	21.74	5.20	7.91	0.00	46.34
Acft	0.00			86.36	815.80	862.64	908.39	639.52	10.32	102.75	0.00	91.91

Annual ACFT Total: 3517.68



Account Owner/Entity Name	Field Name	Acct #	71 Series	Temp Transfer	Acres	Legal Acres	*Total Legal Ac	Acres Irrigated	*Total Irrigated	Over/Under Acreage	Priority Year Mo Day	Period Of Use	Place of Use S T R
Ampac Development Co	Pivot 1	103024	4277		1522.75	380.69		126.62			1962 Jul 25	1 Apr - 31 Oct	27.28 33 34 13
	Pivot 2							126.06					
	Pivot 3							125.83					
									377.51	-3.18			
Bickel, Robert & Jenni	Home	No	4007		0.75	0.19		1.61			1942 Sep 11	1 Apr - 31 Oct	17 37 17
Bickel, Robert & Jenni	Home	No	4238		5.00	1.25					1942 Feb 11	1 Apr - 31 Oct	17 37 17
Bickel, Robert & Jenni	Home	No	4280		0.25	0.06					1919	1 Apr - 31 Oct	17 37 17
							1.50		1.61	0.11			
N Robert and Susan Blake Revocable L/M/Inl Pivot		103585	285		1.85	0.46		0.00			1915	15 Mar - 1 Nov	5 37 16
N Robert and Susan Blake Revocable L/M/Inl Pivot		103585	283		1.79	0.45					1926	15 Mar - 1 Nov	5 37 16
N Robert and Susan Blake Revocable L/M/Inl Pivot		103585	187		1.86	0.46					1946 Aug 15	15 Mar - 1 Nov	5 37 16
N Robert and Susan Blake Revocable L/M/Inl Pivot		103585	1824		1.79	0.00					1926	15 Mar - 1 Nov	5 37 16
N Robert and Susan Blake Revocable L/M/Inl Pivot		103585	2873		3.53	0.88					1963 Feb 8	15 Mar - 1 Nov	5 37 16
N Robert and Susan Blake Revocable L/M/Inl Pivot		103585	4290		3.00	0.68					1956 Dec 27	1 Apr - 31 Oct	5 37 16
N Robert and Susan Blake Revocable L/M/Inl Pivot		103585	4525		21.00	5.25					1944 Dec 14	1 Apr - 31 Oct	5 37 16
N Robert and Susan Blake Revocable L/M/Inl Pivot		103585	5407		0.58	0.15					1918	15 Mar - 1 Nov	5 37 16
							8.33		0.00	-8.33			
Bosshardt Farms L.C.	A Farm E, W &	100212	146		200.06	50.01		127.14			1926 Mar 1	1 Jan - 31 Dec	10 11 35 16
Bosshardt Farms L.C.	A Farm E, W &	100212	1209		326.13	81.42		58.29			1927	1 Jan - 31 Dec	10 11 35 16
Bosshardt Farms L.C.	A Farm E, W &	100212	1577		0.36	0.09		120.57			1947 Nov 17	1 Jan - 31 Dec	10 11 35 16
Bosshardt Farms L.C.	A Farm E, W &	100212	2492		126.56	31.64		57.42			1945 Dec 18	1 Jan - 31 Dec	10 11 35 16
Bosshardt Farms L.C.	A Farm E, W &	100212	240		6.28	1.00		0.00			1934 Jan 1	1 Apr - 31 Oct	17 35 16
Bosshardt Farms L.C.	A Farm E, W &	100212	3346		21.00	5.25					1925 Apr 1	1 Apr - 31 Oct	17 35 16
Lilley, Eugene D. & Joyce Y.	A Farm E, W &	100212	4125		6.00	1.50					1945 Nov 26	15 Mar - 1 Nov	10 11 35 16
Reeve, Charles R.	A Farm E, W &	100212	4859		22.47	5.62					1944 Jul 14	1 Jan - 31 Dec	10 11 35 16
Bosshardt Farms L.C.	A Farm E, W &	100212	5346		121.60	30.40					1924	1 Apr - 31 Oct	10 11 35 16
Bosshardt Farms L.C.	A Farm E, W &	100212	5348		174.00	43.50					1949 Dec 19	1 Apr - 31 Oct	10 11 35 16
Bosshardt Farms L.C.	A Farm E, W &	100212	5348		140.00	35.00					1949 Dec 14	1 Jan - 31 Dec	10 11 35 16
Bosshardt Farms L.C.	A Farm E, W &	100212	4879		176.44	44.11					1946 Jan 3	15 Mar - 1 Nov	10 35 16
Bosshardt, David & Ginger	A Farm E, W &	100212	5263		125.20	30.25					1925 Nov 1	1 Apr - 31 Oct	4 9 10 36 16
Wood, Phyllis D.	A Farm E, W &	100212	162						363.42	3.62			
							359.79						
Bosshardt Farms L.C.	B Farm	100212	177		0.45	0.00		100.42			1934	1 Jan - 31 Dec	18 35 16 1 Domestic
Bosshardt Farms L.C.	B Farm	100212	178		124.80	31.09					1934	15 Mar - 1 Nov	19 35 16 1 Domestic
Bosshardt Farms L.C.	B Farm	100212	179		1.00	0.25					1934	1 Jan - 31 Dec	18 35 16 1 Domestic
Bosshardt Farms L.C.	B Farm	100212	180		1.00	0.25					1934	1 Jan - 31 Dec	18 35 16 1 Domestic
Bosshardt Farms L.C.	B Farm	100212	634		267.67	66.92					1944 Jul 14	15 Mar - 1 Nov	18 35 16
Bosshardt Farms L.C.	B Farm	100212	4716		1.00	0.25					1944 Jan 12	15 Mar - 1 Nov	18 19 35 16
							98.76		100.42	1.67			
Coulter, Erce		100212	237		2.00	0.50					1924	1 Apr - 31 Oct	17 35 16 2 Owners
Wehrst, Dirk		100212	1010		14.00	3.50				4.00	1949 Dec 19	1 Apr - 31 Oct	17 35 16 3 Owners
							4.00		0.00	-4.00			
Bosshardt, David & Ginger	D Farm	100281	1175		367.76	91.94		70.50			1946 Jan 3	15 Mar - 1 Nov	32 35 16
Bosshardt, David & Ginger	D Farm	100281	3122		201.20	50.30		68.74			1947 Mar 4	15 Mar - 1 Nov	32 35 16
							142.24		139.24	-3.00			
	Totals						604.79		603.08	-1.71			
Bowler, Brett - Three Oaks Holdings	Coral Pivot	103670	4726	841931	51.11	12.78		4.63			1945 Aug 17	15 Mar - 1 Nov	6 37 16 841931 has 10 water right #s total 12.78 Acres
Bowler, Brett - Three Oaks Holdings	Coral Field							8.14					
							12.78		12.77	-0.01			
Brackeen Farms Inc	Jay Pivot	100195	905		206.10	51.30		65.01			1950 Feb 14	15 Mar - 1 Nov	36 36 17 25 Stock water
							51.30		65.01	13.71			
Brackeen Farms Inc	North Shop	100195	1837		200.00	50.00		149.34			1952 Feb 5	15 Mar - 1 Nov	25 36 17
Brackeen Farms Inc	North Shop	100195	3288		80.00	20.00					1944 Nov 14	15 Mar - 1 Nov	25 36 17
							70.00		149.34	79.34			



Account Owner/Entity Name	Field Name	Acct #	71 Series	Temp Transfer	Acres	Legal Acres	*Total Legal Ac	Acres Irrigated	*Total Irrigated	*Over/Under Acreage	Priority Year Mo Day	Period Of Use	Place of Use S T R	Notes
Brackeen Farms Inc	Pivot #10	100195	936		512.00	128.00	128.00	134.03	134.03	6.03	1945 Mar 1	1 Mar - 1 Nov	19 36 16	
Brackeen Farms Inc	Pivot #7, Harry's	100195	937		213.04	53.26		68.32			1945 Mar 1	1 Mar - 31 Oct	19 20 36 16	
Brackeen Farms Inc	Pivot #7, Harry's	100195	938		299.00	74.75		137.40			1945 Mar 1	1 Mar - 31 Oct	20 29 36 16	
Brackeen Farms Inc	Pivot #7, Harry's	100195	947		319.00	79.75		135.64			1944 May 16	15 Mar - 1 Nov	30 36 16	
Brackeen Farms Inc	Pivot #7, Harry's	100195	1907		512.00	128.00		62.77			1944 Dec 14	15 Mar - 1 Nov	30 36 16	
Brackeen Farms Inc	Pivot #7, Harry's	100195	1908		741.00	185.25					1944 Dec 14	15 Mar - 31 Oct	20 29 36 16	
Brackeen Farms Inc	Pivot #7, Harry's	100195	3074		298.96	74.74					1945 Mar 1	1 Mar - 31 Oct	19 20 36 16	
							595.75		404.13	-191.62				
Brackeen Farms Inc	South Shop	100195	950		320.70	80.00	80.00	138.38	138.38	58.38	1944 Sep 19	15 Mar - 1 Nov	31 36 36 17 25	Stock water
Brackeen Farms Inc	Big Lockwood 2	100195	1799		617.83	154.46		126.75			1942 Feb 11	15 Mar - 31 Oct	27 28 36 16	
Brackeen Farms Inc	Big Lockwood 2	100195	1972		617.83	154.46		127.94			1942 Feb 11	15 Mar - 31 Oct	27 28 36 16	
Brackeen Farms Inc	Big Lockwood 2	100195	1991		200.00	50.00		129.83			1942 Feb 11	15 Mar - 31 Oct	27 28 36 16	
Brackeen Farms Inc	Big Lockwood 2	100195	1992		200.00	50.00		131.33			1942 Feb 11	15 Mar - 31 Oct	27 28 36 16	
Brackeen Farms Inc	Big Lockwood 2	100195	4794		82.00	20.50		131.08			1945 Mar 1	15 Mar - 31 Oct	27 28 36 16	
Brackeen Farms Inc	Big Lockwood 2	100195	4795		82.56	20.64					1945 Mar 1	15 Mar - 31 Oct	27 28 36 16	
Brackeen Farms Inc	Big Lockwood 2	100195	4796		80.80	20.20					1944 Dec 14	15 Mar - 31 Oct	27 28 36 16	
Brackeen Farms Inc	Big Lockwood 2	100195	4797		161.80	40.45					1944 Dec 14	15 Mar - 31 Oct	27 28 36 16	
Brackeen Farms Inc	Big Lockwood 2	100195	4798		88.00	22.00					1950 Feb 14	15 Mar - 31 Oct	27 28 36 16	
							532.70		646.94	114.23				
LHK Farms LLC	Grants & Grants	100269	189		260.00	65.00		69.56			1938 Jul 16	1 Apr - 1 Nov	21 36 16	
LHK Farms LLC	Grants & Grants	100269	1159		320.00	80.00		125.07			1945 Jan 15	1 Apr - 1 Nov	21 36 16	
Favaro, Mario A. and Shirley	Grants & Grants	100269	3650		40.00	10.00					1944 Sep 8	1 Apr - 1 Nov	21 36 16	
Many Owners	Home	100269	388		10.18	2.55					1919	15 Mar - 1 Nov	28 36 16	
LHK Farms LLC	Grants & Grants	100269	4257		160.00	40.00			194.63	-2.92	1946 Mar 21		21 36 16	
							197.55		194.63	-2.92				
Brackeen Farms Inc	160 Pivot		Surface			219.00	219.00	135.66	135.66	-83.34				ER&C Surface - 3288 Shares
							1874.30		1868.11	-6.18				
Brackeen, Marvin and Evaline H.	Big Pivot	100191	719		160.00	40.00		119.33			1919	15 Mar - 31 Oct	9 35 16	Combined with 71-1793-4
Marvin C. and Evaline Brackeen	Big & Half Pivot	100191	1154		227.87	56.83		59.78			1946 Mar 27	1 Apr - 31 Oct	15 16 35 16	20 Stock water
Brackeen, Marvin and Evaline H.	Big & Half Pivot	100191	1793		0.00	0.00					1941 Jun 20			Combined with 71-719
Brackeen, Marvin and Evaline H.	Big & Half Pivot	100191	1794		0.00	0.00					1950 Dec 21			Combined with 71-719
Brackeen, Marvin and Evaline H.	Big Pivot	100191	3161		200.00	50.00					1950 Dec 21	1 Apr - 31 Oct	15 16 35 16	
Brackeen, Marvin and Evaline H.	Big Pivot	100191	3194		1.00	0.07					1946 Mar 27	1 Apr - 31 Oct	15 16 35 16	1 Domestic
Brackeen, Marvin and Evaline H.	Big Pivot	100191	4592		119.68	29.92					1946 Mar 27	1 Apr - 31 Oct	15 16 35 16	
Brackeen, Marvin and Evaline H.	Big Pivot	100191	4919		5.00	1.25					1942 Mar 30	1 Apr - 31 Oct	15 16 35 16	
Pennell, Vickie Lee	Half Pivot	100191	4920		4.00	1.00					1942 Mar 30	1 Apr - 31 Oct	15 16 35 16	
Linda M., Michael W., Gerald L., Bruce	Half Pivot	100191	4921		1.50	0.38					1944 Jan 12	1 Apr - 31 Oct	15 16 35 16	
							179.45		179.11	-0.33				
Mike/John Land LLC	Home Pivot	100320	1187		464.00	116.00		119.07			1945 Mar 1	1 Mar - 31 Oct	36 35 17	
Brown Farms II	Home Pivot	100320	4567		3.42	0.85					1945 Mar 1		36 35 17	122 Stock water
							116.85		119.07	2.22				
Mike/John Land LLC	McGary	100320	555		119.56	29.89		124.43			1928	1 Apr - 31 Oct	11 14 35 16	451 Stock water - 2 Domestic
Many Owners	McGary	100320	558		18.00	4.50		124.44			1926 Feb 1	Apr - 31 Oct	11 14 35 16	16 Owners
Mike/John Land LLC	McGary	100320	753		100.00	25.00		121.84			1928	1 Apr - 31 Oct	11 14 35 16	
Mike/John Land LLC	McGary	100320	1200		306.32	76.58		122.07			1944 Jul 3	1 Apr - 31 Oct	11 14 35 16	
S & B Farms	Home	100203	1220	142564	304.19	13.00					1944 Jul 3	15 Mar - 15 Oct	16 35 16	4 Stock water - Total for # 76 Acres
Mike/John Land LLC	McGary	100320	1347		304.80	76.20		120.00			1945 Apr 17	15 Mar - 15 Oct	11 14 35 16	
Burns, J. Hartan & Connie D	McGary	100320	1348		4.00	1.00					1945 Apr 17	15 Mar - 15 Oct	14 35 16	2 Owners - 120 Stock water
Mike/John Land LLC	McGary	100320	1356		310.72	77.68					1944 Dec 8	1 Apr - 31 Oct	11 14 35 16	
Mike/John Land LLC	McGary	100320	1913		0.00	0.00					1952 Nov 7	1 Apr - 31 Oct	11 14 35 16	Domestic - Stock water



Account Owner/Entity Name	Field Name	Acct #	WtrRght #	Temp Transfer	Acres	Legal Acres	*Total Legal Ac	Acres Irrigated	*Total Irrigated	*Over/Under Acreage	Priority Year Mo Day	Period Of Use	Place of Use	
													S	R
Mike/John Land LLC	McGary	100320	2868		147.20	36.80					1945 Apr	17 15 Mar - 15 Oct	11.14	35 16
Wilson, A. Morley and Mary Ellen C.	Reber/Wilson P	100317	3668		289.69	15.00					1941 Jan	2 1 Apr - 31 Oct	13	35 17
City of Enterprise	McGary	100320	4693	142566	170.00	42.50					1927 May	5 15 Mar - 1 Nov	2.3, 10.1	35 15
Mike/John Land LLC	McGary	100320	5220		78.80	19.70					1926 Feb	1 Apr - 31 Oct	11.14	35 16
Mike/John Land LLC	McGary	100320	5221		314.56	77.80					1945 Apr	17 15 Mar - 15 Oct	11.14	35 16
							495.65		612.78	117.13				120 Stock water
Mike/John Land LLC	Reber/Wilson P	100320	108		314.40	78.80		54.70			1942 Apr	1 1 Apr - 31 Oct	7	35 16
Wilson & Brown	Reber/Wilson P	100317	174		352.05	41.40		55.78			1924 Mar	1 Apr - 31 Oct	7	35 16
Wilson, A. Morley and Mary Ellen C.	Reber/Wilson P	100317	175		299.50	4.88					1950 Feb	25 1 Apr - 31 Oct	7	35 16
Mary Owners/Lull	Reber/Wilson P	100320	199		57.00	14.00					1940 May	14 1 Apr - 31 Oct	13	35 17
Brown, David W. and Michael W.	Reber/Wilson P	100320	578		41.08	10.27		110.00			1941 Jan	16 15 Mar - 31 Oct	1.12	35 17
Mary Owners/NDG	Reber/Wilson P	100320	707		31.50	4.25					1934 Feb	5 1 Apr - 31 Oct	7	35 16
Leavitt, Martha Rose	Reber/Wilson P	100320	825		12.00	3.00					1938 Aug	1 1 Apr - 31 Oct	12	35 17
Brown Farms II Limited Family Part.	Reber/Wilson P	100317	1231		241.02	60.26		109.96			1945 Nov	23 15 Mar - 31 Oct	1.12	35 17
Wilson, A. Morley and Mary Ellen C.	Reber/Wilson P	100317	1685		282.80	70.70					1947 Oct	10 1 Apr - 31 Oct	1.12	35 17
Brown Farms II Limited Family Part.	Reber/Wilson P	100320	1796		379.60	94.90		109.65			1950 Sep	8 15 Mar - 31 Oct	1.12	35 17
Mary Owners	Reber/Wilson P	100320	1804		24.50	6.13					1941 Jan	16 1 Apr - 31 Oct	1.12	35 17
Brown Farms II Limited Family Part.	Reber/Wilson P	100320	1839		297.92	74.48					1945 Sep	18 15 Mar - 31 Oct	1.12	35 17
Brown Farms II Limited Family Part.	Reber/Wilson P	100320	3483		2.07	0.52					1960 Dec	5 15 Mar - 31 Oct	1.12	35 17
Wilson, A. Morley and Mary Ellen C.	Reber/Wilson P	100317	3667		103.70	5.79					1940 May	14 1 Apr - 31 Oct	13	35 17
Wilson, A. Morley and Mary Ellen C.	Reber/Wilson P	100317	3668		269.69	52.42					1944 Jan	2 1 Apr - 31 Oct	13	35 17
Brown Farms II Limited Family Part.	Reber/Wilson P	100320	3784		80.00	20.00					1944 Jun	12 15 Mar - 31 Oct	1.12	35 17
Wilson, A. Morley and Mary Ellen C.	Reber/Wilson P	100317	4426		18.00	4.50					1945 Aug	17 15 Mar - 15 Oct	32	35 16
							546.08		440.09	-105.99				2 Owners
							1158.59		1171.94	13.35				
Bundy, Orvel A. and Sara H.	Home	100225	1199		160.00	40.00		40.21	40.21	0.21	1944 Jun	12 15 Mar - 1 Nov	31	35 16
Richard and Michael Burgess	3 Pivots	100252	161		168.40	42.10		59.49			1925 Apr	15 Mar - 1 Nov	10, 15	35 16
Burgess Farms	N & C Pivots	100252	294		304.00	76.00		118.27			1927 Jul	15 Mar - 1 Nov	10, 15	35 16
Burgess Farms	3 Pivots	100252	557		320.00	80.00		116.46			1932	15 Mar - 1 Nov	10, 15	35 16
Burgess Farms	3 Pivots	100252	560		16.56	4.14		59.49			1932	15 Mar - 1 Nov	10, 15	35 16
Richard and Michael Burgess	3 Pivots	100252	739		180.00	45.00					1951 Jun	12 15 Mar - 1 Nov	10, 15	35 16
Burgess Farms	3 Pivots	100252	1856		160.00	40.00					1936 Mar	23 15 Mar - 1 Nov	10, 15	35 16
Burgess Farms	C & S Pivots	100252	1861		200.00	50.00					1949 Dec	24 15 Mar - 1 Nov	10, 15	35 16
Richard and Michael Burgess	3 Pivots	100252	3382		31.60	7.90					1949 Dec	19 15 Mar - 1 Nov	10, 15	35 16
Richard and Michael Burgess	3 Pivots	100252	3749		60.00	15.00					1927	15 Mar - 1 Nov	10, 15	35 16
							360.14		353.72	-6.42				
Cloyd James Butterfield Revocable Tru:Home	HuntsmanBanks	103584	3371		4.00	1.00					1944 Sep	9 1 Apr - 31 Oct	2	35 17
Butterfield, Cloyd J. (CJ)	HuntsmanBanks	103584	4117		2.00	0.50					1945 Dec	21 15 Mar - 15 Oct	16	35 16
Butterfield, Cloyd J. (CJ)	North of Brown	103584	4118		10.00	2.50		9.38			1945 Nov	26 1 Apr - 31 Oct	15	35 17
Butterfield, Cloyd J. (CJ)	Brown/Wilson	103584	4791		2.00	0.50					1945 Apr	12 15 Mar - 31 Oct	12	35 17
Butterfield, Cloyd J. (CJ)	HuntsmanBanks	103584	4999		2.00	0.50					1945 Dec	21 15 Mar - 15 Oct	16	35 16
Cloyd James Butterfield Revocable Tru:Home	HuntsmanBanks	103584	5165		1.00	0.25					1944 Jan	12 1 Apr - 31 Oct	23	35 16
Cloyd James Butterfield Revocable Tru:Home	HuntsmanBanks	103584	5295		1.00	0.25					1944 Apr	12 15 Mar - 1 Nov	28	35 16
Cloyd James Butterfield Revocable Tru:Home	HuntsmanBanks	103584	5296		1.00	0.25					1944 Apr	12 15 Mar - 1 Nov	28	35 16
Cloyd James Butterfield Revocable Tru:Home	HuntsmanBanks	103584	5297		1.00	0.25					1944 Apr	12 15 Mar - 1 Nov	28	35 16
Cloyd James Butterfield Revocable Tru:Home	HuntsmanBanks	103584	5320		1.00	0.25					1944 Apr	12 15 Mar - 1 Nov	28	35 16
Cloyd James Butterfield Revocable Tru:Home	HuntsmanBanks	103584	5321		6.75	1.89					1944 Apr	12 15 Mar - 1 Nov	28	35 16
Cloyd James Butterfield Revocable Tru:Home	HuntsmanBanks	103584	5322		6.75	1.89					1944 Apr	12 15 Mar - 1 Nov	28	35 16
Cloyd James Butterfield Revocable Tru:Home	HuntsmanBanks	103584	5387		2.50	0.63					1944 Apr	12 15 Mar - 1 Nov	28	35 16
Cloyd James Butterfield Revocable Tru:Home	HuntsmanBanks	103584	5388		2.50	0.63					1944 Apr	12 15 Mar - 1 Nov	28	35 16
							10.88		9.38	-1.49				

Account Owner/Entity Name	Field Name	Acct #	WtrRght #	Temp Transfer	Acres	Legal Acres	*Total Legal Ac	Acres Irrigated	*Total Irrigated	*Over/Under Acreage	Priority Year Mo Day	Period Of Use	Place of Use		
													S	T	R
Canfield, Peggy	Home	No	3883		1.00	0.25					1945 Oct	19 1 Apr - 31 Oct	16	35 17	
Canfield, Peggy	Home	No	4553		4.50	1.13		3.99			1944 Apr	12 1 Apr - 31 Oct	16	35 17	
Canfield, Peggy	Home	No	4707		1.00	0.25					1944 Apr	12 1 Apr - 31 Oct	16	35 17	
Canfield, Peggy	Home	No	4708		2.00	0.50					1926 Feb	1 Apr - 31 Oct	16	35 17	
Canfield, Peggy	Home	No	4787		5.00	1.25					1944 Apr	12 1 Apr - 31 Oct	16	35 17	



Account Owner/Entity Name	Field Name	Acct #	71 Series	Temp Transfer	Acres	Legal Acres	*Total Legal Ac	Acres Irrigated	*Total Irrigated	Over/Under Acreage	Priority Year Mo Day	Period Of Use	Place of Use S T R	Notes
Garfield, Peggy	Home	No	4853		1.00	0.25					1944 Apr 12	1 Apr - 31 Oct	16 35 17	
Garfield, Peggy	Home	No	4890		1.00	0.25	3.88		3.99	0.12	1944 Apr 12	1 Apr - 31 Oct	16 35 17	
S & B Farms														
The Steve F. Carstens Trust	Home	100203	1220	42565	304.19	6.00					1944 Jul 3	15 Mar - 15 Oct	16 35 16	4 Stock water - Total for # 76 Acres
The Steve F. Carstens Trust	Big field	103077	4296		1.00	0.25		21.10			1966 Dec 27	1 Apr - 31 Oct	7 34 17	
The Steve F. Carstens Trust	Big field	103077	4297		15.00	3.75		3.96			1945 Dec 21	1 Apr - 31 Oct	7 34 17	
The Steve F. Carstens Trust	Big field	103077	4418		1.00	0.25					1939 Jan 20	1 Apr - 31 Oct	7 34 17	
The Steve F. Carstens Trust	Big field	103077	4424		2.00	0.50					1939 Jan 20	1 Apr - 31 Oct	7 34 17	
The Steve F. Carstens Trust - St John?	Big field	103077	4828		80.00	19.55	30.60		25.06	-5.55	1927 May 5	1 Apr - 31 Oct	7 34 17	5 Stock water - 1 Domestic
Castle Valley Greenhouses, LLC														
Christensen, Katherine S.	Home East	100267	4285		40.00	10.00		27.06			1940 May 14	15 Mar - 1 Nov	19 36 15	
Christensen Brothers	Corals Pivot & P	100267	4289		180.00	45.00					1944 Apr 12	15 Mar - 1 Nov	20 36 15	2 Owners
Miller Family Trust	Corals Pivot	100267	4454		53.33	13.33		84.35			1940 May 14	15 Mar - 1 Nov	19 36 15	NC Surface - 156.6 Acres Total
Stephen A. and Debra C. Christensen														
Stephen A. and Debra C. Christensen	Full Pivot	100267	322		40.00	10.00		124.23			1941 Feb 4	15 Mar - 1 Nov	13 36 16	
Stephen A. and Debra C. Christensen	Full Pivot	100267	798		120.00	30.00					1943 Mar 25	15 Mar - 1 Nov	13 36 16	
Stephen A. and Debra C. Christensen	Full Pivot	100267	1999		80.00	20.00					1941 Feb 4	15 Mar - 1 Nov	13 36 16	
Stephen A. and Debra C. Christensen	Full Pivot	100267	2000		140.00	35.00	125.00		124.23	-0.77	1940 May 14	15 Mar - 1 Nov	13 36 16	
Miller Family Trust														
Miller Family Trust	Half Pivot	100267	943		313.80	78.45		111.10			1945 Mar 1	15 Mar - 1 Nov	19 36 16	NC Surface - 156.6 Acres Total
Christensen, Stephen A.														
Christensen, Stephen A.	Highway Pivot & Surface	100267	4116		200.00	50.00		62.93			1953 Oct 13	15 Mar - 1 Nov	7 8 36	15 NC Surface - 156.6 Acres Total
Totals														
					485.05	471.20	-13.85							
Cox Living Trust, L. Warren														
Cox Living Trust, L. Warren	Home	103383	4892		40.00	10.00	10.00	10.27	10.27	0.27	1945 Aug 17	1 Apr - 31 Oct	13 34 16	
Ernce Associates, L.C.														
Ernce Associates, L.C.	All	100271	250		33.86	7.10		13.24			1932 Nov 1	15 Mar - 1 Nov	29 33 16	179 Stock water - 1 Domestic
Ernce Associates, L.C.	All	100271	774		371.60	92.90		6.42			1949 Dec 24	15 Mar - 1 Nov	29 30 33	16
Ernce Associates, L.C.	All	100271	4363		1.00	0.25		95.01			1926 Feb 15	Mar - 1 Nov	29 30 33	16
Ernce Associates, L.C.	All	100271	4790		1.28	0.32					1910 Sep 1	15 Mar - 1 Nov	29 30 33	16
Ernce Associates, L.C.	All	100271	5222		100.00	25.00					1953 Oct 13	15 Mar - 31 Oct	34 35 15	25 Acres Total
Ernce Associates, L.C.	All	100271	5223		6.00	1.50					1942 Feb 11	15 Mar - 1 Nov	29 30 33	16
Ernce Associates, L.C.														
					127.07	114.67	-12.40							
Enterprise Farms LLC														
Enterprise Farms LLC	Development?	100222	1741		9.80	2.45		64.23			1955 Feb 15		8 36 16	
Enterprise Farms LLC	Sewy Pivot	100222	1877		160.00	40.00		125.74			1944 Jan 12	15 Mar - 31 Oct	22 36 16	
Enterprise Farms LLC	Development?	100222	1883		9.80	2.45					1955 Feb 15	1 Apr - 31 Oct	8 36 16	
Enterprise Farms LLC	Sewy Pivot	100222	3190		80.00	20.00		55.81			1946 Mar 21	15 Mar - 31 Oct	22 36 16	
Enterprise Farms LLC	Middle & Half P	100222	3482		240.00	60.00					1960 Jan 15	15 Mar - 1 Nov	28 27 36	16
Enterprise Farms LLC	Full Pivot	100222	1350	42446	225.20	56.30					1945 Nov 23	15 Mar - 15 Oct	36 34 17	
Blast, Gary I, Judy L.	Full Pivot	100222	5009	42445	70.50	17.63					1944 Dec 12	15 Mar - 1 Nov	29 36 16	
City of Enterprise	Half Pivot	100222	5010	42445	99.50	24.88					1942 Feb 11	15 Mar - 1 Nov	29 36 16	
Surface Water Holt Canyon														
					248.70	245.77	-2.93							
Escalante Farms Company														
Escalante Farms Co LTD		100188	10		3.04	0.76		125.57			1915 May 15	Mar - 1 Nov	29 33 17	
Escalante Farms Co LTD		100188	30		300.27	75.25		124.93			1937 Jan 2	1 Apr - 31 Oct	13 35 17	
Escalante Farms Company		100188	40		38.00	9.50		90.00			1925 Jul 15	Mar - 1 Nov	31 32 34	17
Escalante Farms Company		100188	137		16.43	4.11					1920 15	Mar - 1 Nov	5 35 17	
Escalante Farms LTD		100188	166		570.40	142.60		116.79			1942 Feb 11	15 Mar - 1 Nov	17 36 16	



Account Owner/Entity Name	Field Name	Acct #	71 Series	Temp Transfer	Acres	Legal Acres	*Total Legal Ac	*Total Acres	*Total Irrigated	*Over/Under Acreage	Priority Year	Mo	Day	Period Of Use	S	T	R	2017BeryEntAcReReport.xlsx Notes
Escalante Farms Company		100188	188		657.60	164.40		117.96			1941	Apr	1	15 Mar - 1 Nov	30.31	36	16	
Escalante Farms Company		100188	191		190.94	47.71		119.80			1931			15 Mar - 1 Nov	31.32	34	17	
Escalante Farms LLC		100188	226		268.38	67.10		118.82			1941	Jun	20	1 Apr - 31 Oct	16	35	16	
Escalante Farms Company		100188	229		80.00	20.00		120.06			1926	May		1 Apr - 31 Oct	27.28	25	35	16
Escalante Farms Company		100188	276		82.40	20.60		123.25			1940	Dec	26	1 Apr - 31 Oct	34	35	15	
Escalante Farms Company		100188	277		12.40	3.10		122.20			1931	Mar		15 Mar - 31 Oct	34	35	15	
Escalante Farms Company		100188	278		176.40	44.10		119.76			1931	Jun		15 Mar - 31 Oct	34	35	15	
Escalante Farms Company		100188	279		133.20	33.30		118.47			1933	Jun		15 Mar - 31 Oct	34	35	15	
Escalante Farms Company		100188	305		87.28	21.82		120.25			1943	Feb	24	15 Mar - 1 Nov	4.56	36	16	
Escalante Farms Company		100188	309		39.00	9.75		118.97			1926	May		15 Mar - 1 Nov	4.56	36	16	
Escalante Farms LLC		100188	313		289.00	72.25		115.38			1940	Sep	4	15 Mar - 1 Nov	5	36	16	
Escalante Farms Company		100188	315		585.09	146.27		121.76			1943	Mar	24	15 Mar - 1 Nov	4.56	36	16	
Escalante Farms LTD		100188	316		171.20	42.80		124.27			1943	Aug	2	15 Mar - 1 Nov	5	36	16	
Escalante Farms Company		100188	331		155.01	38.75		122.24			1940	Sep	17	1 Apr - 31 Oct	27.28	25	35	17
Escalante Farms LLC		100188	359		140.00	35.00		120.49			1956	Sep	11	15 Mar - 15 Oct	23	35	17	
Escalante Farms Company		100188	366		30.90	30.90		123.10			1943	Sep	16	15 Mar - 15 Oct	6	37	16	
Escalante Farms Company		100188	380		47.60	11.90		124.10			1943	Nov	23	15 Mar - 31 Oct	1.12	37	17	
Escalante Farms Company		100188	421		320.00	80.00		124.41			1949	Nov	1	1 Apr - 31 Oct	17.20	35	17	
Escalante Farms Company		100188	424		240.00	60.00		122.24			1941	Sep	3	15 Mar - 1 Nov	21	35	16	
Escalante Farms Company		100188	700			9.20		123.42			1919			15 Mar - 1 Nov	32	36	16	
Escalante Farms Company		100188	701		315.00	78.75		125.10			1930			15 Mar - 31 Oct	1.12	37	17	
Escalante Farms Company		100188	729		5.44	1.36		122.68			1944	Sep	8	15 Mar - 1 Nov	7.18	36	15	
Escalante Farms Company		100188	744		0.52	0.13		121.65			1915	Jun		15 Mar - 1 Nov	26	33	17	
Escalante Farms Company		100188	755		160.00	40.00		121.73			1918			15 Mar - 1 Nov	34	33	17	
Escalante Farms Company		100188	811		596.80	149.20		112.94			1951	Dec	11	1 Mar - 1 Nov	7.18	36	15	
Escalante Farms Company		100188	853		280.00	70.00		124.69			1944	Apr	13	15 Mar - 1 Nov	4.56	36	16	
Escalante Farms Company		100188	855		146.80	36.70		0.00			1943	Sep	1	15 Mar - 1 Nov	6	37	16	
Escalante Farms Company		100188	855		146.80	36.70		0.00			1918			15 Mar - 1 Nov	4.56	36	16	
Escalante Farms Company		100188	941		487.52	121.88		0.00			1945	Mar	1	15 Mar - 1 Nov	17	36	16	
Escalante Farms Company		100188	949		106.67	26.67		0.00			1945	Dec	18	15 Mar - 1 Nov	30.31	36	16	
Escalante Farms Company		100188	1016		6.40	1.60		0.00			1956	Oct	16	15 Mar - 1 Nov	21	35	16	
Escalante Farms Company		100188	1086		48.88	12.22		0.00			1944	Oct	10	15 Mar - 1 Nov	7.17	18	36	16
Escalante Farms Company		100188	1151		280.00	6.25		0.00			1945	Sep	12	15 Mar - 1 Nov	32	36	16	
Escalante Farms Company		100188	1169			6.25		0.00			1945	Dec	18	15 Mar - 1 Nov	16	35	16	
Escalante Farms LLC		100188	1174		281.74	70.43		0.00			1945	Mar	4	1 Apr - 31 Oct	1.2	35	18	
Escalante Farms LTD		100188	1174		684.00	171.00		130.00			1947	Mar	4	1 Apr - 31 Oct	5	36	16	
Escalante Farms LLC		100188	1194		288.40	72.10		256.43			1945	Jul	2	15 Mar - 1 Nov	16	35	16	
Escalante Farms Company		100188	1204		640.00	160.00		165.32			1945	Dec	21	1 Apr - 31 Oct	7.18	36	15	
Escalante Farms Company		100188	1211		240.00	60.00		78.15			1952	Mar	7	15 Mar - 1 Nov	5	35	17	
Escalante Farms Company		100188	1212		240.00	60.00		123.63			1945	Apr	17	1 Apr - 31 Oct	16	35	16	
Escalante Farms Company		100188	1225		91.62	22.91		60.12			1945	Dec	13	15 Mar - 1 Nov	29	34	17	
Escalante Farms LLC		100188	1239		480.00	120.00		219.04			1945	Dec	13	1 Apr - 31 Oct	6	36	16	
Escalante Farms Company		100188	1254		960.00	240.00		117.94			1945	Feb	19	15 Mar - 1 Nov	30.31	36	16	
Escalante Farms Company		100188	1261		159.00	39.75		0.00			1945	Apr	17	15 Mar - 1 Nov	30.31	36	16	
Escalante Farms Company		100188	1346		159.00	39.75		85.19			1945	Nov	15	15 Mar - 1 Nov	4.8	36	15	
Escalante Farms Company		100188	1357		167.20	41.80		126.40			1944	Jan	3	15 Mar - 15 Oct	16	35	16	
Escalante Farms Company		100188	1360		203.38	50.85		60.72			1945	Aug	27	15 Mar - 31 Oct	22	36	16	
Escalante Farms LLC		100188	1362		120.00	30.00		0.00			1944	Jan	12	15 Mar - 31 Oct	3	36	16	
Escalante Farms Company		100188	1372		823.20	205.80		119.23			1945	Aug	27	15 Mar - 1 Nov	7.18	36	15	
Escalante Farms Company		100188	1374		478.80	119.70		154.22			1945	Aug	27	15 Mar - 1 Nov	7.18	36	15	
Escalante Farms Company		100188	1375		288.80	72.15		132.10			1945	Aug	27	15 Mar - 1 Nov	7.18	36	15	
Escalante Farms Company		100188	1378		231.08	57.77		129.95			1945	Mar	26	15 Mar - 1 Nov	16	35	16	
Escalante Farms LLC		100188	1733		0.87	0.22		103.34			1945	Mar	26	15 Mar - 1 Nov	4.8	36	15	
Escalante Farms Company		100188	1751		320.00	80.00		249.24			1941	Apr	25	1 Apr - 31 Oct	14	35	16	
Escalante Farms LLC		100188	1792		160.00	40.00		152.55			1945	Jul	2	1 Apr - 31 Oct	10	36	16	
Escalante Farms Company		100188	1802		320.00	80.00		173.41			1937	Jul	31	15 Mar - 1 Nov	33	35	16	
Escalante Farms LTD		100188	1810		228.00	57.00		125.79			1945	Sep	14	15 Mar - 1 Nov	21	35	16	
Escalante Farms Company		100188	1811		315.20	78.80		105.79			1945	Sep	3	15 Apr - 15 Sep	4.56	35	17	
Escalante Farms Company		100188	1815		456.00	114.00		122.41			1951	Jun	12	1 Apr - 31 Oct	14	35	17	
Escalante Farms Company		100188	1838		456.00	114.00		122.41			1942	Feb	19	15 Mar - 1 Nov	6	36	16	
Escalante Farms Company		100188	1854		960.00	145.05		117.76			1943	Nov	10	15 Mar - 1 Nov	1	35	18	
Escalante Farms Company		100188	1860		320.00	80.00					1943	Dec	17	1 Apr - 31 Oct	8	36	16	
Escalante Farms Company		100188	1872		108.00	27.00												

Total for WVR = 240 acres



Account Owner/Entity Name	Field Name	Acct #	71 Series	Temp Transfer	Acre Feet	Legal Acres	*Total Legal Ac	Acres Irrigated	*Total Irrigated	*Over/Under Acreage	Priority		Period		Place of Use		2017BeryleAcResReport.xlsx Notes	
											Year	Mo	Day	Of Use	S	T		R
Escalante Farms Company		100188	1873		178.40	44.60		103.02			1946	Mar	21	1 Apr - 31 Oct	8	36	16	
Escalante Farms LLC		100188	1874		160.00	40.00		0.00			1941	Mar	25	1 Apr - 31 Oct	8	36	16	
Escalante Farms Company		100188	1876		40.00	10.00		0.00			1945	Apr	26	1 Apr - 31 Oct	8	36	16	
Escalante Farms Company		100188	1879		240.00	60.00		0.00			1946	Mar	21	15 Mar - 1 Nov	32	36	16	
Escalante Farms Company		100188	1880		61.60	15.40		123.22			1946	Mar	21	1 Apr - 31 Oct	8	36	16	
Escalante Farms Company		100188	1885		960.00	240.00		123.84			1945	Aug	27	1 Mar - 1 Nov	7	18	36	15
Escalante Farms Company		100188	1899		136.80	34.20		120.39			1945	Aug	27	1 Mar - 1 Nov	7	18	36	15
Escalante Farms Company		100188	1902		592.40	148.10		121.16			1941	Apr	1	15 Mar - 1 Nov	30	31	36	16
Escalante Farms Company		100188	1904		480.00	120.00					1942	Sep	11	15 Mar - 1 Nov	29	30	36	16
Escalante Farms Company		100188	1905		488.00	122.00		124.35			1942	Feb	11	15 Mar - 1 Nov	20	36	16	
Escalante Farms Co LTD		100188	1924		307.60	76.90		124.29			1937	Jan	2	1 Apr - 31 Oct	19	20	35	17
Escalante Farms Company		100188	1974		65.63	16.46		124.05			1943	Sep	16	15 Mar - 1 Nov	6	37	16	
Escalante Farms Company		100188	1975		110.10	27.53		125.77			1943	Sep	16	15 Mar - 1 Nov	30	31	36	16
Escalante Farms Company		100188	1977		139.20	34.80		119.13			1943	Sep	16	15 Mar - 1 Nov	30	31	36	16
Escalante Farms Company		100188	1978		139.20	34.80		123.77			1943	Sep	16	15 Mar - 1 Nov	30	31	36	16
Escalante Farms Company		100188	1979		106.64	26.66		100.02			1945	Dec	18	15 Mar - 1 Nov	5	6	37	16
Escalante Farms Company		100188	1980		106.66	26.67		124.12			1945	Dec	18	15 Mar - 1 Nov	5	6	37	16
Escalante Farms Company		100188	1982			6.25		71.14			1944	Sep	12	15 Mar - 1 Nov	32	36	16	
Escalante Farms Company		100188	1983		25.00	6.25		124.00			1944	Sep	12	15 Mar - 1 Nov	32	36	16	
Escalante Farms Company		100188	1984			6.25		122.94			1944	Sep	12	15 Mar - 1 Nov	32	36	16	
Escalante Farms Company		100188	1986		36.80	9.20		123.90			1944	Sep	12	15 Mar - 1 Nov	32	36	16	
Escalante Farms Company		100188	1987			9.20		118.15			1919		15	Mar - 1 Nov	32	36	16	
Escalante Farms Company		100188	2015		160.00	40.00					1930		15	Mar - 1 Nov	1	12	37	17
Escalante Farms Company		100188	2123		200.00	50.00		75.65			1944	Jun	2	15 Mar - 1 Nov	17	18	36	16
Escalante Farms Company		100188	2266		640.00	160.00		130.80			1942	Feb	11	15 Mar - 1 Nov	4	5	36	16
Escalante Farms Company		100188	2634		190.94	47.71		121.16			1931		15	Mar - 1 Nov	31	32	34	17
Escalante Farms Company		100188	2936		25.00	6.25		119.02			1945	Oct	19	15 Mar - 1 Nov	17	18	36	16
Escalante Farms Company		100188	2961		33.23	8.31		119.55			1945	Dec	13	15 Mar - 1 Nov	31	32	34	17
Escalante Farms Company		100188	2965		59.76	14.94		81.02			1928		15	Mar - 1 Nov	1	12	37	17
Escalante Farms Company		100188	2975		192.40	48.10					1941	Apr	1	15 Mar - 31 Oct	1	12	37	17
Escalante Farms Company		100188	3005		80.00	20.00		4.48			1921		15	Mar - 31 Oct	1	12	37	17
Escalante Farms Company		100188	3091		6.96	1.74		48.52			1921		15	Mar - 31 Oct	1	12	37	17
Escalante Farms Company		100188	3108		200.00	50.00					1943	Nov	10	1 Apr - 31 Oct	27	28	25	35
Escalante Farms Company		100188	3119		193.12	48.28					1923		1	Apr - 31 Oct	27	28	25	35
Escalante Farms Company		100188	3120		40.00	10.00					1943	May	17	1 Apr - 31 Oct	27	28	25	35
Escalante Farms Company		100188	3150		26.50	6.63					1943	Sep	16	15 Mar - 1 Nov	30	31	36	16
Escalante Farms Company		100188	3151		30.00	7.50					1946	Feb	18	15 Mar - 1 Nov	17	18	36	16
Escalante Farms Company		100188	3152		160.00	40.00					1924		15	Mar - 1 Nov	17	18	36	16
Escalante Farms Company		100188	3153		80.00	20.00					1927	Sep	15	Mar - 1 Nov	17	18	36	16
Escalante Farms Company		100188	3154		65.04	16.26					1945	Oct	19	15 Mar - 1 Nov	17	18	36	16
Escalante Farms Company		100188	3234		43.26	10.82					1946	Feb	13	1 Apr - 31 Oct	18	36	16	
Escalante Farms Company		100188	3239		120.00	30.00					1943	May	17	15 Mar - 31 Oct	9	36	15	
Escalante Farms Company		100188	3244		320.00	80.00					1941	Mar	25	15 Mar - 31 Oct	9	36	15	
Escalante Farms Company		100188	3268		41.00	10.25					1942	Feb	11	15 Mar - 1 Nov	6	35	17	
Escalante Farms LTD		100188	3287		28.00	7.00					1944	Nov	14	15 Mar - 1 Nov	17	36	16	
Escalante Farms LTD		100188	3296		80.00	25.00					1945	Dec	18	15 Mar - 1 Nov	5	36	16	
Escalante Farms LTD		100188	3301		80.00	20.00					1944	Sep	8	15 Mar - 1 Nov	6	37	16	
Escalante Farms Company		100188	3332		17.15	4.29					1919		15	Mar - 1 Nov	32	36	16	
Escalante Farms Company		100188	3380		23.26	5.82					1943	Sep	16	15 Mar - 1 Nov	6	37	16	
Escalante Farms Company		100188	3401		31.80	7.95					1942	Feb	11	15 Mar - 1 Nov	29	30	36	16
Escalante Farms Company		100188	3432		39.00	9.75					1942	Feb	11	15 Mar - 1 Nov	32	33	36	16
Escalante Farms Company		100188	3438		20.00	5.00					1945	Apr	12	15 Mar - 31 Oct	32	34	17	
Escalante Farms Company		100188	3444		20.00	5.00					1942	Feb	11	15 Mar - 1 Nov	30	34	17	
Escalante Farms Company		100188	3462		20.00	5.00					1942	Feb	11	15 Mar - 1 Nov	30	34	17	
Escalante Farms Company		100188	3466		20.00	5.00					1945	Dec	18	15 Mar - 1 Nov	32	36	16	
Escalante Farms Company		100188	3532		26.00	6.50					1945	Apr	12	15 Mar - 1 Nov	31	34	17	
Escalante Farms Company		100188	3546		39.32	9.83					1925	Oct	1	Mar - 1 Nov	31	32	34	17
Escalante Farms Company		100188	3547		79.00	19.75					1927	Sep	15	Mar - 1 Nov	31	32	34	17
Escalante Farms LLC		100188	3558		1.00	0.25					1918		1	Apr - 31 Oct	9	36	15	
Escalante Farms Company		100188	3576		154.00	38.50					1940	Sep	17	15 Mar - 1 Nov	31	32	34	17
Escalante Farms LTD		100188	3592		300.00	75.00					1945	Aug	17	1 Apr - 31 Oct	6	36	16	
Escalante Farms Company		100188	3620		632.73	158.18					1945	Mar	12	15 Mar - 31 Oct	31	34	17	
Escalante Farms Company		100188	3621		80.00	20.00					1922	Jun	15	Mar - 1 Nov	1	35	18	



Account Owner/Entity Name	Field Name	Acct #	W/Right #	Temp	Acres	Legal	*Total	Acres	*Total	*Over/Under	Priority	Period	Place of Use	2017BeryEntAcReReport.xlsx								
			71 Series	Transfer	Fee	Acres	Legal Ac	Irrigated	Irrigated	Average	Year	Mo	Day	S	T	R	Notes					
Escalante Farms Company		100188	3623		254.00	63.50					1943	Dec	17	15	Mar	-1	Nov	30	34	17		
Escalante Farms Company		100188	3624		146.00	36.50					1919	Jan	15	15	Mar	-1	Nov	30	34	17		
Escalante Farms Company		100188	3665		120.00	30.00					1942	Feb	11	15	Mar	-1	Nov	20	36	16		
Escalante Farms Company		100188	3670		92.00	23.00					1943	Dec	17	15	Mar	-31	Oct	22	36	16		
Escalante Farms Company		100188	3695		80.00	20.00					1952	Nov	21	1	Apr	-31	Oct	12	35	18		
Escalante Farms Company		100188	3718		71.00	17.75					1938	Aug	1	15	Mar	-1	Nov	26	27	34	36	16
Escalante Farms Company		100188	3739		40.00	10.00					1941	Jan	16	15	Mar	-31	Oct	9	36	15		
Escalante Farms Company		100188	3767		119.25	29.81					1939	Jan	20	1	Apr	-31	Oct	16	35	15		
Escalante Farms Company		100188	3777		78.26	19.57					1956	Dec	22	1	Apr	-31	Oct	12	35	18		
Escalante Farms LTD		100188	3798		7.00	1.75					1942	Feb	11	15	Mar	-1	Nov	6	36	16		
Escalante Farms LTD		100188	3799		1.75						1943	Feb	24	15	Mar	-1	Nov	7	17	18	36	16
Escalante Farms Company		100188	3820		232.72	58.18					1942	Feb	11	15	Mar	-1	Nov	6	36	16		
Escalante Farms Company		100188	3821		89.18	22.30					1945	Mar	1	15	Mar	-1	Nov	7	36	15		
Escalante Farms Company		100188	3822		77.20	19.30					1942	Sep	11	15	Mar	-1	Nov	29	36	16		
Escalante Farms Company		100188	3823		422.56	105.64					1937	Jul	31	1	Apr	-31	Oct	1	36	16		
Escalante Farms Company		100188	3824		293.00	73.25					1952	Mar	7	15	Mar	-1	Nov	7	36	15		
Escalante Farms Company		100188	3825		193.76	48.44					1945	Aug	27	15	Mar	-1	Nov	7	36	15		
Escalante Farms Company		100188	3826		262.44	65.61					1943	Jun	28	15	Mar	-15	Oct	21	35	16		
Escalante Farms Company		100188	3834		382.40	95.60					1945	Aug	27	15	Mar	-1	Nov	7	36	15		
Escalante Farms Company		100188	3835		32.80	8.20					1945	Aug	27	15	Mar	-1	Nov	7	36	15		
Escalante Farms Company		100188	3836		265.00	66.25					1945	Aug	27	15	Mar	-1	Nov	7	36	15		
Escalante Farms Company		100188	3837		313.56	78.39					1945	Aug	27	15	Mar	-1	Nov	7	36	15		
Escalante Farms Company		100188	3838		42.76	10.69					1945	Aug	27	15	Mar	-1	Nov	7	36	15		
Escalante Farms Company		100188	4157		38.45	9.61					1942	Sep	11	15	Mar	-1	Nov	29	30	36	16	
Escalante Farms Company		100188	4368		13.20	3.30					1923	Dec	15	15	Mar	-1	Nov	25	33	17		
Escalante Farms Company		100188	4370		388.00	97.00					1944	Jun	2	15	Mar	-1	Nov	25	33	17		
Escalante Farms Co LTD		100188	4371		240.00	60.00					1932		1	1	Apr	-31	Oct	30	33	16		
Escalante Farms Co LTD		100188	4379		136.80	34.20					1956	Sep	11	15	Mar	-31	Oct	23	35	17		
Escalante Farms Company		100188	4381		365.14	91.29					1946	Feb	13	1	Apr	-31	Oct	18	36	16		
Escalante Farms Company		100188	4401		8.00	2.00					1944	Apr	12	1	Apr	-31	Oct	28	35	16		
Escalante Farms Company		100188	4441		23.00	5.75					1938	Aug	10	15	Mar	-1	Nov	26	27	34	36	16
Escalante Farms Company		100188	4749		305.92	76.48					1944	Oct	10	15	Mar	-1	Nov	17	18	36	16	
Escalante Farms Company		100188	5051		100.00	25.00					1900		1	1	Mar	-1	Nov	9	16	36	15	
Escalante Farms Company		100188	5167		40.42	10.11					1941	Jun	20	1	Apr	-31	Oct	14	23	35	17	
Escalante Farms LLC		100188	5168		116.62	29.16					1944	Jul	7	15	Mar	-15	Oct	14	23	35	17	
Escalante Farms Company		100188	5170		1.00	0.25					1941	Jan	2	1	Apr	-31	Oct	11	14	37	17	
Escalante Farms Co LTD		100188	5171		320.00	80.00					1941	Jan	20	1	Apr	-31	Oct	27	28	25	35	16
Escalante Farms LTD		100188	5172		329.50	82.38					1956	Sep	11	15	Mar	-31	Oct	23	35	17		
Escalante Farms Company		100188	5173		96.00	24.00					1945	Aug	17	1	Apr	-31	Oct	6	36	16		
Escalante Farms Company		100188	5174		13.00	3.25					1946	Apr	8	1	Apr	-31	Oct	30	31	35	16	
Escalante Farms LTD		100188	5175		542.00	135.50					1931	Mar	18	15	Mar	-31	Oct	34	35	15		
Escalante Farms Company		100188	5176		16.00	4.00					1946	Feb	18	15	Mar	-31	Oct	34	35	15		
Escalante Farms Company		100188	5177		405.00	101.25					1941	Jan	20	1	Apr	-31	Oct	27	28	25	35	16
Escalante Farms LTD		100188	5179		98.00	24.50					1925	Nov	1	1	Apr	-31	Oct	34	9	10	36	15
McCormick Land LLC		100188	5180		304.10	76.03					1950	May	17	15	Mar	-1	Nov	4	36	16		
Escalante Farms Company		100188	5181		18.00	4.50					1944	Apr	12	15	Mar	-1	Nov	28	35	16		
Escalante Farms LLC		100188	5249		34.00	8.50					1941	Jun	20	1	Apr	-31	Oct	16	35	16		
Escalante Farms LLC		100188	5409		193.65	49.91					1945	Dec	21	15	Mar	-15	Oct	16	35	16		
Black Iron LLC		100221	155		474.95	118.60					1941	Jan	30	15	Mar	-1	Nov	4	36	15		
Central Iron County Water Conservancy District		100221	801		320.00	80.00					1951	Jan	9	15	Mar	-1	Nov	4	8	36	15	
Black Iron LLC		100221	1205		116.80	29.20					1946	Apr	10	15	Mar	-1	Nov	4	8	36	15	
Robert J. Holt Trust	Chuck's Pivot	100188	1669		6.00	1.50					1950	May	17	15	Mar	-1	Nov	4	8	36	15	
Many Owners	Bradshaw	100188	2033		16.00	4.00					1952	May	21	15	Mar	-31	Oct	10	35	16	12 Owners	
NCC-1701 L.C.	148Acres	100188	4689		32.00	8.00					1927	May	5	15	Mar	-1	Nov	10	35	15	3 Owners	
Escalante Farms LLC		100188	312		0.00	0.00					1914	Jun	12	15	Mar	-15	Oct	14	23	35	17 Stock Water	
Escalante Farms LLC		100188	3275		4.00	0.00					1951	Jun	12	15	Mar	-15	Oct	14	23	35	17 Stock Water	
Escalante Farms Company		100188	3832		0.00	0.00					1946	Apr	13	1	Jan	-31	Dec	2	35	18	Used with 71-3833 (Stock Water)	
Escalante Farms Company		100188	3833		119.86	0.00					1945	Aug	27	1	Jan	-31	Dec	2	35	18	Used for Daily Operation w/71-3832 (Stock)	
Escalante Farms LLC		100188	4494		1.40	0.00					1954	Mar	24	15	Mar	-15	Oct	14	23	35	17 Stock Water	
Escalante Farms LLC		100188	5169		6.16	0.00					1954	Jun	9	15	Mar	-15	Oct	14	23	35	17 Stock Water	
Escalante Farms LLC	Nelson South	100188	5169		2.87	0.00					1944	Jul	3	15	Mar	-15	Oct	14	23	35	17 Stock Water	
Enterprise Reservoir & Canal Co.	Nelson N & S	100188	5248		294.07	0.00															ER&C Surface - 4411 Shares	
Escalante Farms Dairy - Reuse	Surface				45.54																Dairy Reuse Water (Surface)	



Account Owner/Entity Name	Field Name	Acct #	W/R/Right # 71 Series	Temp Transfer	Acres	Legal Acres	*Total Legal Ac	Acres Irrigated	*Total Irrigated	*Over/Under Acreage	Priority Year Mo Day	Period Of Use	Place of Use S T R	2017BeryEntAcrcrReport.xlsx Notes
Newcastle Reservoir Co.							606.35							NC Surface - 2425.4 Shares
<b>Escalante Farms</b>			Surface				9691.04		9675.16	-15.88				
Fiddlers Canyon, LLC (Mountain View)	All	100297	141		10.05	2.51		121.95			1934 Jul	15 Mar - 1 Nov	10 35 15	
Fiddlers Canyon, LLC (Mountain View)	All	100297	142		10.05	2.51		118.58			1933 Jun	10 15 Mar - 1 Nov	10 35 15	
Horsley, Donald L. and Janet L.	All	100305	212	142497	379.20	55.00					1929 Jul	15 Mar - 1 Nov	28 34 16	Supplemental with 71-1453
Fiddlers Canyon, LLC (Mountain View)	All	100297	433		294.32	73.58		120.28			1927 May	20 15 Mar - 1 Nov	2 3 10 35 15	
Black Iron LLC	All	100221	594		36.20	9.05					1935 Jun	10 1 Apr - 31 Oct	35-36 35 13	
Black Iron LLC	All	100221	1234	142690	10.86	2.72					1943 Apr	5 1 Apr - 31 Oct	35-36 35 13	
Black Iron LLC	All	100221	1279		26.06	6.52					1949 Jun	7 1 Apr - 31 Oct	35-36 35 13	Total for Right # is 22.44 Acres
Black Iron LLC	All	100221	2402		89.75	9.27					1949 Apr	30 1 Apr - 31 Oct	35-36 35 13	
Black Iron LLC	All	100221	2403		64.29	16.07					1966 Aug	8 1 Apr - 31 Oct	35-36 35 13	
Black Iron LLC	All	100221	2835	142690	36.20	9.05					1945 Jan	8 15 Mar - 1 Nov	33 35 15	Total for right is 124.96 acres
Black Iron LLC	All	100221	1181	142690	499.84	88.96					1927 May	29 15 Mar - 1 Nov	2 3 10 35 15	
Fiddlers Canyon, LLC (Mountain View)	All	100297	434		294.32	73.58		117.84			1927 May	12 15 Mar - 1 Nov	2 3 10 35 15	
Fiddlers Canyon, LLC (Mountain View)	All	100297	435		294.32	73.58		122.12			1927 Jun	20 15 Mar - 1 Nov	2 3 10 35 15	
Fiddlers Canyon, LLC (Mountain View)	All	100297	436		294.32	73.58		122.13			1927 Jun	20 15 Mar - 1 Nov	2 3 10 35 15	
Fiddlers Canyon, LLC (Mountain View)	All	100297	437		294.32	73.58					1927 Jul	1 15 Mar - 1 Nov	2 3 10 35 15	
Fiddlers Canyon, LLC (Mountain View)	All	100297	438		0.00	0.50					1933 Apr	15 Mar - 1 Nov	3 35 15	24 Stock water - 4 Domestic
Fiddlers Canyon, LLC (Mountain View)	All	100297	1628		2.00	0.50					1933 Apr	15 Mar - 1 Nov	35 15	
Fiddlers Canyon, LLC (Mountain View)	All	100297	4162		11.00	2.75					1927 May	5 15 Mar - 1 Nov	2 3 10 1 35 15	5 Owners
Fiddlers Canyon, LLC (Mountain View)	All	100297	5218		599.39	149.85					1936 Apr	2 15 Mar - 1 Nov	10 35 15	
							723.15		722.91	-0.25				
Filspach, Richard and Colleen	Valley	100228	172		0.00	23.57		60.79			1890	15 Mar - 1 Nov	2 11 34 19	Mixed - 162 Stock water - 1 Domestic
Filspach, Richard and Colleen	Valley	100228	351		0.00	0.00					1890	15 Mar - 1 Nov	11 34 19	Mixed - Group with 71-172
Filspach, Richard and Colleen	Valley	100228	353		0.00	0.00					1890	15 Mar - 1 Nov	11 34 19	Mixed - Group with 71-172
Filspach, Richard and Colleen	Valley	100228	767		0.00	0.00					1890	15 Mar - 1 Nov	2 11 34 19	Filspach Wash Surface - Group with 71-172
Filspach, Richard and Colleen	Valley	100228	768		0.00	0.00					1890	15 Mar - 1 Nov	2 11 34 19	Filspach Wash Surface - Group with 71-172
Filspach, Richard and Colleen	Valley		Surface			37.00		60.57		0.22				Surface
							146.30		142.65	-3.65				
Gardner, Edward G. & Mary (Phillip)	Home & White	100284	823		315.50	78.80		74.66		-4.14	1944 Apr	13 1 Apr - 15 Oct	5 36 16	4 Owners - 15 Stock water
Gardner, Edward G. & Mary (Ron)	Packman	100285	5278		270.00	67.50		67.99		0.49	1944 Jun	12 15 Mar - 15 Oct	31 36 35 16	4 Owners
							146.30		142.65	-3.65				
George L. and George Kurt Gardner	Belmont	100211	3355		16.00	4.00		10.74			1945 Mar	9 15 Mar - 1 Nov	12 37 17	Temp Is for Dust Control for Electric Transmission
George L. and George Kurt Gardner	Belmont	100211	3356		8.80	2.20					1956 Dec	27 15 Mar - 1 Nov	12 37 17	
George L. and George Kurt Gardner	Belmont	100211	3357		21.20	5.30					1956 Dec	27 15 Mar - 1 Nov	12 37 17	
Belmont Trust, Edwin M and William F.	Surface					7.40		18.90		-8.16				ER&C Surface - 111 Shares
							123.18		105.96	-17.22	1944 Dec	14 15 Mar - 1 Nov	29 36 16	5 Owners - Total for Right 123.43 acres
Gardner, Melvin H. and Belva H.	Half Pivot	100211	1906		18.00	4.50		64.25			1942 Feb	11 15 Mar - 1 Nov	29 36 16	13 Owners
Gardner, Melvin H. and Belva H.	Half Pivot	100211	3269		0.50	0.13					1942 Feb	11 15 Mar - 1 Nov	29 36 16	11 Owners
Gardner, Melvin H. and Belva H.	Half Pivot	100211	3379		11.00	2.75					1956 Dec	27 15 Mar - 1 Nov	32 33 36 16	10 Owners
Gardner, George and LaRee	Half Pivot	100211	3744		108.00	27.00		64.25		29.87	1942 Feb	11 15 Mar - 1 Nov	29 36 16	5 Owners
							123.18		105.96	-17.22				
Gardner, George and LaRee	Home	100211	41		0.00	0.68		0.00			1927	1 Apr - 31 Oct	18 37 16	
Gardner, George and LaRee	Home	100211	3339		30.00	7.39		0.00			1951 May	23 1 Apr - 31 Oct	18 37 16	2 Owners - 1 Domestic - 7777 Stock water
Shurdiff, Larry R. and Leona	Home	100245	3400		1.88	0.36					1951 May	23 1 Apr - 31 Oct	18 37 16	2 Owners - 1 Domestic
Shurdiff, Larry R. and Leona	Home	100245	4103		1.25	0.31					1944 Nov	14 15 Mar - 1 Nov	18 37 16	
Gardner, George and LaRee	Home	100211	4805		0.50	0.13		32.33			1956 Dec	27 15 Mar - 1 Nov	36 16	
Gardner, George and LaRee	Home		Surface		0.00	0.68		9.53		-9.53	1920	1 Apr - 31 Oct	18 37 16	Cottonwood Spring Surface - 71-947



Account Owner/Entity Name	Field Name	Acct #	WTRight #	Temp Transfer	Acres	Legal Acres	*Total Legal Ac	Acres Irrigated	*Total Irrigated	*Over/Under Acreage	Priority Year Mo	Day	Period Of Use	Place of Use S	T	R	Notes
Gardner, Malin F. & Marilyn	Old Pivot	100216	939		264.00	66.00		119.60			1945	Mar	1 Apr - 31 Oct	24	36	17	5 Owners
Gardner, Malin F. & Marilyn	Old Pivot	100216	3296	142518	50.00	12.50					1945	Dec	18 Apr - 31 Oct	13	37	17	
Gardner, Malin F. & Marilyn	Old Pivot	100216	3381	142518	77.94	1.35					1951	May	23 Apr - 31 Oct	13	37	17	50 Stock water - 1 Domestic
Gardner, Malin, Marilyn, Russell and Te	Old Pivot	100216	4482	842824	182.80	45.70					1945	Apr	12 Apr - 31 Oct	4.5,6	36	15	Total for WTR# 45.7 Acres
Maynard & Mendenhall	Picknic Area?	100216	3736		2.00	0.50	0.50	1.43	1.43	0.93	1942	Feb	11 Apr - 31 Oct	18	37	16	2 Owners
Gardner, Malin F. & Marilyn	Hwy 18 Half	100216	3381		77.94	18.11	18.11	17.75	17.75	-0.36	1951	May	23 Apr - 31 Oct	13	37	17	50 Stock water - 1 Domestic
Gardner, Malin, Marilyn, Russell and Te	4-T	100216	4473		40.00	10.00		52.19			1930	Jul	8 Mar - 1 Nov	25	36	17	
Gardner, Malin, Marilyn, Russell and Te	4-T	100216	5316		20.00	5.00					1946	Apr	8 Mar - 31 Oct	25	36	17	
Gardner, Malin, Marilyn, Russell and Te	4-T	100216	4482	842824	182.80	23.70					1945	Apr	12 Apr - 31 Oct	4.5,6	36	15	Total for WTR# 45.7 Acres
Shurfft, Larry R. and Leona	4-T	100245	3385	142517	23.97	3.87					1951	May	23 Apr - 31 Oct	18	37	16	6 Owners - 14 Stock water - 1 Domestic
Homer, Robert W. and James H.	4-T	100216	3454	142517	22.00	5.50					1940	May	14 Apr - 31 Oct	19	35	17	
Totals							192.23		190.96	-1.27							
Gardner, Michael and Griselda	Box Wheel line	100283	1233		48.00	12.00		12.71			1944	Jun	12 Mar - 15 Oct	31,36	35	16	2 Owners
Gardner, Michael and Griselda	Box Wheel line	100283	4765		2.00	0.50	12.50		12.71	0.21	1944	Jun	12 Mar - 15 Oct	31,36	35	16	
Malvin H. Gardner Family Trust	Big Half	100233	1752		9.00	2.25		133.44			1945	Apr	26 Mar - 31 Oct	9,16	36	16	2 Owners
Malvin H. Gardner Family Trust	Big Half	100233	2446		120.00	30.00					1943	Aug	2 Mar - 1 Nov	5	36	16	
Malvin H. Gardner Family Trust	Big Half	100233	4282		360.00	90.00					1926	May	15 Mar - 1 Nov	5	36	16	
Newcastle Development	Big Half	100233	5003	842587	4.00	1.00	123.25		133.44	10.19	1944	Apr	12 Apr - 31 Oct	28	35	16	
Many Owners	Ostrich	100192	1248		329.25	46.06	46.06	69.17	69.17	23.11	1944	Jan	12 Apr - 31 Oct	23	35	16	117 Owners - Total right is 82.31 Acres
Harker Farms	Pivot 1 & 2	100192	192		71.55	17.89		121.30			1941	Nov	19 Apr - 31 Oct	29	35	16	
Harker Farms	Pivot 1 & 2	100192	594		492.14	123.00		86.23			1944	Apr	18 Mar - 1 Nov	29	35	16	5 Stock water
Harker Farms	Pivot 1 & 2	100192	1222		24.10	6.03					1941	Nov	19 Apr - 31 Oct	29	35	16	5 Owners
Harker Farms	Pivot 1 & 2	100192	4480		191.71	47.93					1941	Nov	19 Apr - 31 Oct	29	35	16	
Harker Farms	Pivot 1 & 2	100192	4672		4.50	0.00	194.94		207.53	12.69	1941	Nov	19 Apr - 31 Oct	29	35	16	10 Domestic
Many Owners	Pivot 3	100192	707	142583	31.50	3.63					1934	Feb	5 Apr - 31 Oct	7	35	16	7 Owners - Total for right is 7.88 Acres
Edcor & other owners	Pivot 3	100192	1203	142583	32.10	0.38					1945	Dec	21 Apr - 31 Oct	16	35	16	19 Owners - Total for right is 8.025 Acres
Many Owners	Pivot 3	100192	1248	142583	329.25	36.25					1944	Jan	12 Apr - 31 Oct	23	35	16	117 Owners - Total right is 82.31 Acres
Harker Farms	Pivot 3	100192	3818		120.00	30.00	70.26	89.09	89.09	18.83	1944	Apr	18 Mar - 1 Nov	20	35	16	
Wilson & Brown	Pivot 4-7	100317	174	142579	352.05	39.86					1924	Mar	1 Apr - 31 Oct	7	35	16	1 Domestic - Total for Right # is 87.9 acres.
Wilson, A. Motley and Mary Ellen C.	Pivot 4-7	100317	3667	142579	103.70	20.14					1940	May	14 Apr - 31 Oct	13	35	17	Total for Right # 25.93
Stratton, Barbara	All	100192	4684		1.00	0.25					1944	Apr	12 Apr - 31 Oct	28	35	16	2 Owners
Stratton, Barbara	All	100192	4685		1.00	0.25					1944	Apr	12 Apr - 31 Oct	28	35	16	3 Owners
Stratton, Barbara	All	100192	4686		0.50	0.13					1944	Apr	12 Apr - 31 Oct	28	35	16	
Stratton, Barbara	All	100192	4687		0.50	0.13					1944	Apr	12 Apr - 31 Oct	28	35	16	
Wilson, A. Motley and Mary Ellen C.	All	100317	175	142579	259.50	60.00					1950	Feb	25 Apr - 31 Oct	7	35	16	Total for Right # is 64.875 Acres
Many Owners	Pivot 4-7	100192	590		267.29	64.89		120.63			1944	Apr	12 Mar - 1 Nov	28	35	16	155 Owners - 19 Stock water - 2 Domestic
Sunray Properties Ltd	Pivot 4-7	100192	1354		320.14	80.00					1945	Nov	2 Mar - 31 Oct	30,31	35	16	5 Stock water
Sunray Properties Ltd	Pivot 4-7	100192	1355		156.00	39.00					1946	Apr	9 Mar - 31 Oct	30,31	35	16	
Many Owners	Pivot 6 & 7	100192	2113		286.42	64.91		120.36			1944	Apr	12 Mar - 1 Nov	28	35	16	148 Owners - 10 Stock water
Sunray Properties Ltd	Pivot 6 & 7	100192	3330		320.00	80.00					1945	Nov	2 Mar - 1 Nov	28	35	16	
Harker Farms	Pivot 4 & 5	100192	4252		240.00	60.00		117.73			1941	Nov	19 Apr - 31 Oct	27,28,25	35	16	
Harker Farms	Pivot 4 & 5	100192	4442		20.00	5.00		122.80			1941	Nov	19 Apr - 31 Oct	27,28,25	35	16	



Account Owner/Entity Name	Field Name	Acct #	71 Series	Temp Transfer	Acres	Legal Acres	*Total Legal Ac	Acres Irrigated	*Total Irrigated	*Over/Under Acreage	Priority Year Mo Day	Period Of Use	Place of Use	S	T	R	Notes	
Escalante Farms Company	Home	100266	2059	a42259	12.22	3.06		2.62			1919	15 Mar - 1 Nov	26.27	34	36	16		
Truman, Todd & Leslie	Home	100266	4899		6.00	1.50					1927	15 Mar - 1 Nov	14	37	17			
Holt, Woodruff A. and Dorothy T.	Center St	100266	1985		19.40	4.85		16.20			1919	15 Mar - 1 Nov	11	37	17			
Holt, Dorothy T.	Main & Center	100266	3082		65.00	16.25		14.43			1941	21 Apr - 31 Oct	11, 14	37	17		ER&C Surface	
				Surface		4.00												
	Totals						830.46		847.31	16.85								
H. Wayne Holt Ltd.	All	100301	688			9.14		15.41			1920	15 Mar - 31 Oct	4	36	16			
H. Wayne Holt Ltd.	All	100301	689			4.75		13.32			1921	15 Mar - 31 Oct	4	36	16			
H. Wayne Holt Ltd.	All	100301	690			8.53		101.71			1925	15 Mar - 31 Oct	4	36	16			
H. Wayne Holt Ltd.	All	100301	1670		314.40	78.60					1944	19 15 Mar - 31 Oct	4	36	16			
H. Wayne Holt Ltd.	All	100301	4261		78.00	19.50					1946	8 15 Mar - 31 Oct	4	36	16			
Holt, H. Wayne & Marilyn S.	All	100301	4637		6.00	1.50					1956	27 15 Mar - 1 Nov	4	36	16			
Holt, H. Wayne & Marilyn S.	All	100301	4638		3.10	0.78					1946	15 1 Jan - 31 Dec	4	36	16			
							122.80		130.44	7.64								
Black Iron LLC	Mine Pivotal	100221	1181	428990	499.84	26.00	26.00	108.11	108.11	82.11	1945	8 15 Mar - 1 Nov	33	35	15		Total for right is 124.96 acres	
Hulet, Brad & Chery	Lower Farm	100344	1182		408.83	101.55		104.42			1945	3 1 Apr - 15 Oct	22	35	15		160 Stock water - 1 Domestic	
Hulet Family Living Trust	Home Place	100344	5286		30.00	7.50	109.05	104.42	4.63		1945	21 15 Mar - 15 Oct	22	35	15		a39684	
							135.05		212.54	77.49								
Hunt, Jeremy J. and Stacy L.		103076	2409		0.45	0.01		8.63			1915	1 1 Jan - 31 Dec	5	36	16		1 Domestic	
Hunt, Terril C. and Julie N.		103076	4922		28.00	6.85	6.86	8.63	1.77		1915	1 1 Jan - 31 Dec	5	36	16		1000 Stock water?	
Crowley, Joyce - Jones, Russell & Doug	North Field	100304	919		160.27	39.90	30.20	51.05	51.05	-19.05	1945	9 15 Mar - 1 Nov	1, 12	37	17		3 Owners - 24 Stock water	
				Surface			70.10											ER&C Surface
Kerry Holt Farms, LTD	Home Place	100215	308	a42532	160.00	40.00		123.51			1920	15 Mar - 1 Nov	Many	36	16			
Holt, Kerry and Deean	Home Place	100215	367	a42532	160.00	40.00		56.11			1924	15 Mar - 1 Nov	Many	36	16			
Holt, Kerry and Deean	Home Place	100215	609	a42532	419.20	104.80		120.73			1944	17 15 Mar - 1 Nov	Many	36	16			
Holt, Kerry and Deean	Home Place	100215	618	a42532	115.40	115.40		126.48			1944	17 15 Mar - 1 Nov	Many	36	16			
Gardner, Melvin & Belva	Home Place	100215	942		7.95	1.99					1945	1 15 Mar - 1 Nov	Many	36	16		2 Owners	
Holt, Kerry and Deean	Home Place	100215	945	a42532	601.60	150.40		87.19			1945	1 15 Mar - 1 Nov	Many	36	16			
Holt, Kerry and Deean	Home Place	100215	946	a42532	624.00	156.00		57.25			1945	1 15 Mar - 1 Nov	Many	36	16			
Holt, Kerry and Deean	Home Place	100215	1158	a42532	156.70	156.70		45.48			1944	22 15 Mar - 1 Nov	Many	36	16			
Holt, Kerry and Deean	Home Place	100215	1173	a42532	156.50	156.50		76.78			1944	21 15 Mar - 1 Nov	Many	36	16			
Holt, Kerry and Deean	Home Place	100215	1214	a42532	396.32	99.08		121.36			1951	4 15 Mar - 1 Nov	Many	36	16			
Holt, Kerry and Deean	Home Place	100215	1566	a42532	589.59	145.90		118.06			1950	18 15 Mar - 1 Nov	Many	36	16		214 Stock water - supplemental to 71-1195	
Holt, Kerry and Deean	Home Place	100215	1772	a42532	180.00	45.00		122.37			1944	18 15 Mar - 1 Nov	Many	36	16			
Holt, Kerry and Deean	Home Place	100215	1976	a42532	138.40	34.60		87.06			1943	16 15 Mar - 1 Nov	Many	36	16			
Holt, Kerry and Deean	Home Place	100215	2633	a42532	66.60	16.90		124.18			1945	1 15 Mar - 1 Nov	Many	36	16			
Holt, Kerry and Deean	Home Place	100215	2927	a42532	67.60	16.90		127.19			1945	1 15 Mar - 1 Nov	Many	36	16			
Holt, Kerry and Deean	Home Place	100215	3277	a42532	154.00	38.50		122.03			1945	1 15 Mar - 1 Nov	Many	36	16			
Holt, Kerry and Deean	Home Place	100215	3278	a42532	0.80	0.20					1931	15 Mar - 1 Nov	Many	36	16			
Kerry Holt Farms, LTD	Home Place	100215	3311	a42532	80.00	20.00					1943	10 15 Mar - 1 Nov	Many	36	16			
Holt, Kerry and Deean	Home Place	100215	3722	a42532	26.00	20.00					1945	23 15 Mar - 15 Oct	Many	36	16			
Holt, Kerry & Deean	Home Place	100215	4305	a42532	80.00	6.50					1945	12 15 Mar - 1 Nov	Many	35	17			
Holt, Kerry and Deean	Home Place	100215	4343	a42532	112.00	28.00					1945	1 15 Mar - 1 Nov	Many	36	16			
Kerry Holt Farms, LTD	Home Place	100215	4344	a42532	68.00	17.00					1941	2 15 Mar - 1 Nov	Many	36	16			
Kerry Holt Farms, LTD	Home Place	100215	5272	a42532	3.00	0.75					1914	15 Mar - 1 Nov	Many	36	16			



Account Owner/Entity Name	Field Name	Acct #	WTRight # 71 Series	Temp Transfer	Acres Feet	Legal Acres	*Total Legal Ac	Acres Irrigated	*Total Irrigated	*Over/Under Acreage	Priority Year Mo Day	Period Of Use	Place of Use S T R	2017Bery/EntAcresReport.xlsx Notes
Enterprise Reservoir & Canal Co. Holt, Kerry and Deakm	A&E South Gardner	100215	Surface 4823		488.00	122.00	255.40	132.78	124.22	257.00	1945 Mar	1 Apr - 31 Oct 15 Mar - 1 Nov	16 36 16	Enterprise Reservoir to Underground
Kerry Holt Farms, LTD	Pedersen	100215	377		2.04	0.51		120.12			1934	15 Mar - 1 Nov	27 28 26 35 16	
Kerry Holt Farms, LTD	Pedersen	100215	1008		211.32	52.50		110.15			1945 Aug	27 1 Apr - 31 Oct	27 28 25 35 16	47 Stock water
Kerry Holt Farms, LTD	Pedersen	100215	1223		500.00	125.00		115.18			1954 Aug	13 15 Mar - 1 Nov	11 35 15	
Kerry Holt Farms, LTD	Pedersen	100215	1235		612.46	151.75		120.63			1945 Dec	21 1 Apr - 31 Oct	27 28 25 35 16	195 Stock water
Kerry Holt Farms, LTD	Pedersen	100215	1264		158.70	158.70		123.80			1945 Dec	21 1 Apr - 31 Oct	27 28 25 35 16	
Kerry Holt Farms, LTD	Pedersen	100215	1593		9.55	2.39		123.49			1948 Apr	26 15 Mar - 1 Nov	27 28 25 35 16	
Kerry Holt Farms, LTD	Pedersen	100215	1800		401.29	100.00		62.97			1945 Aug	27 1 Apr - 31 Oct	27 28 25 35 16	46 Stock water
Kerry Holt Farms, LTD	Pedersen	100215	3162		4.20	1.05					1934	15 Mar - 1 Nov	27 28 25 35 16	
Kerry Holt Farms, LTD	Pedersen	100215	3314		64.00	16.00					1944 Jun	12 1 Apr - 31 Oct	27 28 25 35 16	
Kerry Holt Farms, LTD	Pedersen	100215	3372		400.00	100.00					1944 Jan	17 1 Apr - 31 Oct	27 28 25 35 16	
Kerry Holt Farms, LTD	Pedersen	100215	3429		110.00	27.50					1953 Oct	13 15 Mar - 31 Oct	34 35 15 2 Owners	
Kerry Holt Farms, LTD	Pedersen	100215	3533		40.00	10.00					1944 Nov	14 1 Apr - 31 Oct	27 28 25 35 16	Was 110 Acres
Kerry Holt Farms, LTD	Pedersen	100215	3699		35.00	8.75					1941 Jun	20 1 Apr - 31 Oct	27 28 25 35 16	
Kerry Holt Farms, LTD	Pedersen	100215	4986		80.00	20.00					1934 Mar	1 15 Mar - 1 Nov	14 15 37 17	
Kerry Holt Farms, LTD	Pedersen	100215	4987		0.00	0.00					1952 Nov	15 Mar - 1 Nov	27 28 25 35 16	See 71-4986
Kerry Holt Farms, LTD	Pedersen	100215	5259		60.00	15.00		776.34		-12.81	1952 Nov	21 15 Mar - 1 Nov	27 28 25 35 16	
Totals							2545.12		2549.13	4.01				
L & B Farm & Cattle	Center, East & C	100190	310		3.39	0.78		124.16			1925	1 Apr - 31 Oct	22 35 16	10 Stock water
L & B Farm & Cattle	Goddard & Carl	100190	1164		606.57	151.64		125.09			1945 Sep	19 1 Apr - 31 Oct	22 35 16	
L & B Farm & Cattle	Center	100190	1165		606.57	151.64		125.59			1945 Sep	19 1 Apr - 31 Oct	22 35 16	
L & B Farm & Cattle	Goddard	100190	1365		230.81	57.70					1945 Mar	12 1 Apr - 31 Oct	22 35 16	
							361.76	374.84		13.07				
L & B Farm & Cattle	Coral, Love & L	100190	593		320.00	80.00		123.06			1944 Apr	19 1 Apr - 31 Oct	21 22 35 16	
L & B Farm & Cattle	Coral, Love & L	100190	1160		208.00	52.00		100.92			1946 Jan	23 1 Apr - 31 Oct	21 22 35 16	
L & B Farm & Cattle	Coral, Love & L	100190	1274		401.85	100.00		106.52			1945 Aug	6 1 Apr - 31 Oct	21 22 35 16	50 Stock water - 1 Domestic
L & B Farm & Cattle	Coral	100190	3657		4.00	1.00					1944 Jan	12 1 Apr - 31 Oct	22 35 16	
L & B Farm & Cattle	Coral	100190	3673		4.00	1.00					1944 Jan	12 1 Apr - 31 Oct	22 35 16	
L & B Farm & Cattle	LoveLaub	100190	4438		138.70	34.68					1944 Jan	12 1 Apr - 31 Oct	21 35 16	
L & B Farm & Cattle	LoveLaub	100190	4439		101.30	26.33					1957 Jan	17 1 Apr - 31 Oct	21 35 16	
L & B Farm & Cattle	Coral	100190	4863		17.00	4.25					1944 Apr	17 1 Apr - 31 Oct	21 35 16	
L & B Farm & Cattle	Coral	100190	4864		20.00	5.00					1940 May	14 1 Apr - 31 Oct	22 35 16	
L & B Farm & Cattle	Coral	100190	4867		33.72	8.43					1927 Apr	1 1 Apr - 31 Oct	22 35 16	
L & B Farm & Cattle	Coral	100190	4868		38.79	9.70					1925	1 Apr - 31 Oct	22 35 16	
							321.38	330.49		9.12				
L & B Farm & Cattle	Dad's	100190	802		169.30	42.33		123.46			1957 Jan	17 15 Mar - 31 Oct	9 35 16	
L & B Farm & Cattle	Dad's	100190	1269		310.92	77.71					1944 Jul	3 15 Mar - 31 Oct	9 35 16	
							120.03	123.46		3.43				
L & B Farm & Cattle	SeaGull	100190	349		40.00	10.00		123.16			1931	15 Mar - 1 Nov	3 35 16	
L & B Farm & Cattle	SeaGull	100190	350		81.20	20.30					1941 Apr	8 15 Mar - 1 Nov	3 35 16	
Many Owners	SeaGull	100190	1089		78.50	18.13					1946 Feb	21 15 Mar - 1 Nov	3 35 16	10 Owners - Total for Right # is 19.63 Acres - Big G
Many Owners	SeaGull	100190	1193		60.55	13.64					1956 Dec	27 15 Mar - 1 Nov	4 36 16	24 Owners - Total for Right # is 15.14 Acres - Big G
L & B Farm & Cattle	SeaGull	100190	1210		204.30	51.08					1944 Apr	17 1 Apr - 31 Oct	3 35 16	
L & B Farm & Cattle	SeaGull	100190	1719		3.61	0.00					1952 Apr	28 1 Jan - 31 Dec	21 35 16	113 Stock water - 1 house
L & B Farm & Cattle	SeaGull	100190	3654		140.00	35.00					1946 Mar	21 1 Apr - 31 Oct	3 35 16	
L & B Farm & Cattle	SeaGull	100190	4865		8.55	0.00		123.16		-24.98	1957 Jan	17 1 Jan - 31 Dec	9 35 16	300 Stock water - 1 house
							148.15							
Randall, Susan	Enterprise Half Home Field	100190	715 Surface	442447	95.56	23.89		48.28		60.73	1919	15 Mar - 1 Nov	33 35 16	2 Owners
						36.00	59.99	12.45		0.84				



Account Owner/Entity Name	Field Name	Acct #	Wt/Fight #	Temp Transfer	Acres	Legal Acres	*Total Legal Ac	Acres Irrigated	*Total Irrigated	*Over/Under Acreage	Year Mo	Priority Day	Period Of Use	Place of Use	S	T	R	2017Berry/EndAcRpt/Notes
Laub Properties, LLC	Home's & Bowlk	100314	20		81.71	20.43	1011.21	68.49	1012.69	1.48	1931	Apr	15 Mar - 1 Nov	9	35	16		
Normand D. Laub Living Trust	Home's & Bowlk	100314	1433		283.80	70.90		9.83			1945	Jun	20 Mar - 1 Nov	9	35	16		
Laub Properties, LLC	Home's & Bowlk	100314	3107		72.00	18.00		119.23			1945	Oct	19 Mar - 1 Nov	3	34	16		
Stroud, Sidney Vernon Jr.	Home's & Bowlk	100314	3523	42573	15.00	3.75					1956	Dec	27 Apr - 31 Oct	32	34	16		
Normand D. Laub Living Trust	Home's & Bowlk	100314	3548		45.85	11.35		5.48			1949	Dec	6 Mar - 1 Nov	9	35	16		
Stroud, Sidney Vernon Jr.	Home's & Bowlk	100314	3585	42573	10.00	2.50					1945	Oct	19 Apr - 31 Oct	32	34	16		
Laub Properties, LLC	Home's & Bowlk	100314	4136		178.80	44.70					1949	Dec	24 Mar - 1 Nov	9	35	16		
Laub Properties, LLC	Home's & Bowlk	100314	4399		134.40	33.60					1949	Dec	19 Mar - 1 Nov	9	35	16		
George LaBel and Leah Jane Laub	Home's & Bowlk	100314	4554		1.00	0.14					1919	Jan	15 Mar - 31 Oct	9	35	16		1 Domestic
							205.36		203.03	-2.33								
Laub Larry & Lynda E.	Moyle Pivot	100314	275		22.00	5.50		120.11			1943	Jun	28 Mar - 1 Nov	21	35	16	2 Owners	
Larry M. and Lynda S. Laub Living Trust	Moyle Pivot	100314	2486		221.63	54.00					1900		?	21	35	16	20 Stock water	
Larry M. and Lynda S. Laub Living Trust	Moyle Pivot	100314	4759		240.00	60.00					1945	Apr	26 ?	21	35	16		
							119.50		120.11	0.61								
Laub Properties, LLC	NE, NW, Page &	100314	3		160.45	40.11		119.64			1927		15 Mar - 1 Nov	3	4	35	16	
Laub Properties, LLC	NE, NW, Page &	100314	196		100.00	26.00		121.17			1922		15 Mar - 1 Nov	3	4	35	16	
Normand D. Laub Living Trust	NE, NW, Page &	100314	202		55.44	13.86		58.64			1919	Jan	15 Mar - 1 Nov	3	4	35	16	
Normand D. Laub Living Trust	NE, NW, Page &	100314	203		0.00	0.00		103.67			1924		15 Mar - 1 Nov	3	4	35	16	0 nights see 71-3 for help
Normand D. Laub Living Trust	NE, NW, Page &	100314	204		20.00	5.00		120.25			1943	Nov	10 Mar - 1 Nov	3	4	35	16	
Laub Properties, LLC	NE, NW, Page &	100314	1095		4.29	0.00					1916		1 Jan - 31 Dec	3	4	35	16	137 Stock water - 1 Domestic
Laub Properties, LLC	NE, NW, Page &	100314	1361		320.00	80.00					1944	Feb	28 Mar - 1 Nov	3	4	35	16	
Laub Properties, LLC	NE, NW, Page &	100314	1754		640.00	160.00					1936	Mar	23 Mar - 1 Nov	3	4	35	16	
Laub Properties, LLC	NE, NW, Page &	100314	1814		92.00	23.00					1945	Sep	14 Mar - 1 Nov	3	4	35	16	
Laub Properties, LLC	NE, NW, Page &	100314	1899		160.00	40.00					1941	Jan	2 Mar - 1 Nov	3	4	35	16	
Laub Properties, LLC	NE, NW, Page &	100314	3155		120.00	30.00					1936	Mar	3 Mar - 1 Nov	3	4	35	16	
Normand D. Laub Living Trust	NE, NW, Page &	100314	3300		26.43	6.61					1948	Jan	31 Mar - 1 Nov	3	4	35	16	2 Owners
Laub Properties, LLC	NE, NW, Page &	100314	3320		192.00	48.00					1945	Jun	16 Mar - 1 Nov	3	4	35	16	
Laub Properties, LLC	NE, NW, Page &	100314	3594		40.00	10.00					1946	Mar	21 Mar - 1 Nov	3	4	35	16	
Normand D. Laub Living Trust	NE, NW, Page &	100314	4315		50.56	12.64					1936	Mar	23 Mar - 1 Nov	3	4	35	16	20 Stock water
Laub Properties, LLC	NE, NW, Page &	100314	4451		105.60	26.40					1942	Mar	30 Mar - 1 Nov	3	4	35	16	
Normand D. Laub Living Trust	NE, NW, Page &	100314	4452		3.75	0.94					1936	Mar	23 Mar - 1 Nov	3	4	35	16	
							521.56		523.36	1.80								
	Totals						846.42		846.50	0.08								
Moyle, Jack E	Cam's	100299	799		9.58	2.15		24.90			1936	Apr	2 Mar - 1 Nov	10	35	15	10 Stock water - 1 Domestic	
Moyle, Jack E	Cam's	100299	800		10.87	2.72					1950	Sep	27 Mar - 15 Oct	10	35	15		
Robinson, Camden and Marcey	Cam's	100299	4362	42626	0.50	0.13		2.99			1945	Nov	26 Mar - 1 Nov	36	34	17	This field is by his house	
Unique Properties Inc.	Cam's	100299	3562	42626	40.00	10.00					1944	Aug	17 Mar - 1 Nov	3	10	36	16	
Pettit, Edward John and Michelle R.	Cam's	100299	4281	42626	17.00	3.75					1945	Apr	12 Mar - 31 Oct	22	35	17	1 Domestic - 4.25 Acres?	
Pettit, Edward John and Michelle R.	Cam's	100299	4814	42626	2.00	0.50					1938	Aug	1 Mar - 31 Oct	12	35	17		
Pettit, Edward and Michelle	Cam's	100299	4980	42626	4.00	0.50					1945	Apr	26 Mar - 31 Oct	9	36	15		
Huntsman, Lyman Wade and Angelene	Cam's	100299	5383	42626	20.00	5.00					1956	Sep	11 Mar - 31 Oct	23	35	17		
							24.74		27.88	3.14								
Peterson, R. Faye and Gerald W. Jr.	Pyramid	100253	3412		26.70	5.38		1.24			1925	Oct	15 Mar - 1 Nov	36	35	18	25 Stock water - 10 Domestic	
Peterson, R. Faye	Pyramid	100253	3571		9.16	1.90					1925		15 Mar - 1 Nov	36	35	18	8 Stock water - 3 Domestic	
							7.28		1.24	-6.03								
Piper, David A. and Carol Lynne	Home	100333	592	42585	287.20	64.45		59.95		4.50	1944	Apr	19 Apr - 31 Oct	21	35	16	Total for Right is 71.8 Ac - less 7.35 for Harker	
OSE, LC	Home	103411	5304		20.00	5.00		11.07			1941	Jan	2 Apr - 31 Oct	2	37	16		
Ence, Quentin and Sylvia		103411	5044		22.80	5.65				0.42	1952	Mar	7 Mar - 1 Nov	7	36	15		
							10.65		11.07									
Horsley, Donald L. and Janet L.	3 Pivots	100305	212	42496	379.20	39.00					1929	Jul	15 Mar - 1 Nov	28	34	18	Supplemental with 71-1453	
Reber, Mario C. and Sherri S.	All	100341	306		80.00	20.00		120.23			1922	Jun	15 Mar - 1 Nov	28	34	16		
Reber, Mario C. and Sherri S.	All	100341	1351		80.00	80.00		59.81			1945	Nov	23 Mar - 1 Nov	28	34	16		



Account Owner/Entity Name	Field Name	Acct #	WTRight #	Temp Transfer	Acres	Legal Acres	*Total Legal Ac	Acres	*Total Irrigated	*Over/Under Acreage	Priority Year Mo Day	Period Of Use	Place of Use S T R	2017BeryEntAcresReport.xlsx Notes
Reber, Mario C. and Sherri S.	All	100341	1414		24.00	24.50	24.50	54.68	54.68		1949 Aug	22 15 Mar - 1 Nov	28 34 16	16 305 Stock water
Reber, Mario C. and Sherri S.	All	100341	1798		100.00	60.00	60.00	54.57	54.57		1945 Aug	27 15 Mar - 1 Nov	28 34 16	
Reber, Mario C. and Stahel	Heber's	100341	5431		100.00	25.00	25.00	59.07	59.07		1944 Jun	12 15 Mar - 15 Oct	31 35 16	
Reber, Mario C. and Sherri S.	All	100341	1885		400.00	100.00	100.00				1946 Mar	14 15 Mar - 1 Nov	28 34 16	
348.50														-0.14
Reber, Mario C. and Stahel	Heber's	100341	1411		125.00	125.00	125.00	125.63	125.63	0.63	1944 Jun	12 15 Mar - 15 Oct	31 35 16	2 Owners - 600278 = 1411, 1862, 2399 - 153 Total A
473.50														0.48
Reber, Kirby Shawn	Horse Pasture	100286	4085		41.48	10.37	10.37	44.42	44.42		1956 Jan	19 1 Apr - 31 Oct	4 36 15	
Reber, Kirby Shawn	Horse Pasture	100286	4351		72.00	18.00	18.00				1939 Jan	20 1 Apr - 31 Oct	4 36 15	NC Surface
44.37														0.05
Reber, Kirby Shawn	Norman Pivots	100286	730		440.00	110.00	110.00	31.18	70.33	-8.48	1939 Jan	20 1 Apr - 31 Oct	16 35 15	
110.00														101.51
Reber, Kirby Shawn	Steve's, Bobs &	100286	153		160.00	40.00	40.00	119.87	119.87		1952 Nov	21 1 Apr - 31 Oct	28 35 15	
Reber, Kirby Shawn	Steve's, Bobs &	100286	156		278.52	69.63	69.63	122.16	122.16		1956 Jan	19 1 Apr - 31 Oct	28 35 15	
Reber, Kirby Shawn	Steve's, Bobs &	100286	225		117.76	29.44	29.44	120.74	120.74		1950 Dec	21 1 Apr - 31 Oct	28 35 15	
Reber, Kirby Shawn	Steve's, Bobs &	100286	1236		317.60	39.70	39.70				1944 Jul	25 1 Apr - 31 Oct	28 35 15	
Reber, Kirby Shawn	Steve's, Bobs &	100286	1238		590.40	147.60	147.60				1937 Jul	31 1 Apr - 31 Oct	28 35 15	
Reber, Kirby Shawn	Steve's, Bobs &	100286	1925		0.00	39.70	39.70				1944 Jul	25 1 Apr - 31 Oct	28 35 15	See 71-1236 a/f
366.07														-3.30
Black Iron LLC	Tony Pivot	100221	1181	142690	499.84	10.00	10.00	104.45	104.45		1945 Jan	8 15 Mar - 1 Nov	33 35 15	Total for right is 124.96 acres
Black Iron LLC	Tony Pivot	100221	1197		330.19	82.55	82.55		104.45	11.90	1946 Apr	10 15 Mar - 1 Nov	33 35 15	
612.99														0.16
Totals														-0.81
S & B Farms	Home	100203	1220		304.19	57.00	57.00	56.19	56.19	-0.81	1944 Jul	3 15 Mar - 15 Oct	16 35 16	4 Stock water - Total for # 76 Acres
Stahel Farms LLC	Lateral & Garch	100273	167		17.13	4.28	4.28	75.26	75.26		1917	15 Mar - 1 Nov	29 31 32 36 16	
Stahel Farms LLC	Lateral & Garch	100273	169		132.00	33.00	33.00	70.59	70.59		1942 May	12 15 Mar - 1 Nov	29 31 32 36 16	
Stahel Farms LLC	Lateral & Garch	100273	1594		28.04	7.01	7.01	236.65	236.65		1948 Oct	7 15 Mar - 1 Nov	29 31 32 36 16	
Stahel Farms LLC	Lateral & Garch	100273	1901		594.00	148.50	148.50				1941 Apr	1 15 Mar - 1 Nov	29 31 32 36 16	
Stahel Farms LLC	Lateral & Garch	100273	1903		44.98	11.25	11.25				1941 Apr	1 15 Mar - 1 Nov	29 31 32 36 16	
Stahel Farms LLC	Lateral & Garch	100273	3078		298.40	74.60	74.60				1942 May	12 15 Mar - 1 Nov	29 31 32 36 16	
Stahel Farms LLC	Lateral & Garch	100273	3331		101.60	25.40	25.40				1942 Feb	11 15 Mar - 1 Nov	29 31 32 36 16	
Stahel Farms LLC	Lateral & Garch	100273	3335		120.00	30.00	30.00				1946 Mar	21 15 Mar - 1 Nov	29 31 32 36 16	
334.04														48.46
Stahel Farms LLC	Pivots 1, 2, 3	100273	1232		295.41	73.85	73.85	138.44	138.44		1945 Sep	18 15 Mar - 31 Oct	8 17 36 16	Total for right is 73.85 acres
Stahel Farms LLC	Pivots 1, 2, 3	100273	1257		747.22	186.81	186.81	141.28	141.28		1945 May	29 15 Mar - 31 Oct	8 17 36 16	
Stahel Farms LLC	Pivots 1, 2, 3	100273	1864		0.00	0.00	0.00	136.74	136.74		1945 May	29 15 Mar - 31 Oct	8 17 36 16	Grouped with 71-1257
Stahel Farms LLC	Pivots 1, 2, 3	100273	2960		473.40	118.35	118.35				1942 Feb	11 15 Mar - 31 Oct	8 17 36 16	
Stahel Farms LLC	Pivots 1, 2, 3	100273	3121		80.00	20.00	20.00				1947 Mar	4 15 Mar - 31 Oct	8 17 36 16	
Stahel Farms LLC	Pivots 1, 2, 3	100273	3283		256.17	64.04	64.04				1941 Jan	16 15 Mar - 31 Oct	8 17 36 16	
463.05														-46.59
Stahel, Steve R. and Janet H.	Wash & Barrow	100340	980		185.60	46.40	46.40	28.90	28.90		1944 Dec	13 15 Mar - 1 Nov	1 37 17	
Stahel, Steve R. and Janet H.	Wash & Barrow	100340	1155		62.40	15.60	15.60	104.33	104.33		1952 Feb	5 15 Mar - 1 Nov	1 37 17	
Stahel, Steve R. and Janet H.	Wash & Barrow	100340	1973		92.52	23.00	23.00				1945 Mar	9 15 Mar - 1 Nov	1 37 17	19 Stock water
Stahel, Steve R. and Janet H.	Wash & Barrow	100340	3377		80.00	20.00	20.00				1946 Mar	21 15 Mar - 1 Nov	1 37 17	
Shurdiff, Larry R. and Leona/Bagley	Surface	100245	3385	142517	23.97	1.50	1.50	68.40	68.40		1951 May	23 1 Apr - 31 Oct	18 37 16	6 Owners - 14 Stock water - 1 Domestic
174.90														-41.67
133.23														ERR&C Surface - 1948 Shares - 130 acres



Account Owner/Entity Name	Field Name	Acct #	WtRight #	Temp	Acres	Legal Acres	*Total Legal Ac	Acres	*Total Irrigated	*Over/Under Acreage	Priority Year	Mo	Day	Period Of Use	Place of Use	S	T	R	
Cody Stahel	Cody's		Surface			61.60	61.60	62.54	62.54	0.94									ER&C Surface - 1948 Shares - 130 acres
Totals																			
							1033.59		994.73	-38.86									
Stringham, Lyle and Barbara	Home	No			5043	1.00	0.25	6.48			1938	Aug	1	1	1 Apr - 31 Oct	25	35	17	
Stringham, Lyle and Barbara	Home	No			5241	11.11	2.78		6.48	3.45	1941	Jan	2	1	1 Apr - 31 Oct	25	35	17	
Totals																			
							1033.59		994.73	-38.86									
RFJ Farms LLC	Big Half		100246		319	444.40	111.10	64.79	64.79		1920			15	Mar - 1 Nov	4	36	16	
RFJ Farms LLC	Little							34.47	34.47	-11.84									
							111.10		99.26	-11.84									
T. W. Jones and Sons	NC1-4 & Church		100246		370	22.19	5.55	127.48	127.48		1917	Jul	1	1	1 Apr - 31 Oct	4.5	6	15	
T. W. Jones and Sons	NC1-4 & Church		100246		851	160.00	40.00	127.61	127.61		1942	Jun	16	1	1 Apr - 31 Oct	4.5	6	15	
T. W. Jones and Sons	NC1-4 & Church		100246		1153	198.80	49.70	127.93	127.93		1953	Oct	13	1	1 Apr - 31 Oct	4.5	6	15	
T. W. Jones and Sons	NC1-4 & Church		100246		1875	160.00	40.00	127.50	127.50		1942	Jun	16	1	1 Apr - 31 Oct	4.5	6	15	
T. W. Jones and Sons	NC1-4		100246		3221	80.00	20.00	40.51	40.51		1946	Mar	7	1	1 Apr - 31 Oct	4.5	6	15	
T. W. Jones and Sons	NC #3		100246		3750	162.00	40.50				1945	Mar	1	1	1 Apr - 31 Oct	4.5	6	15	
T. W. Jones and Sons	NC #3		100246		3751	377.60	94.40				1943	Sep	16	1	1 Apr - 31 Oct	4.5	6	15	
T. W. Jones and Sons	NC #3		100246		3752	73.86	18.47				1945	Jan	25	1	1 Apr - 31 Oct	4.5	6	15	
Clark, Craig A.	NC1-4		100246		4262	19.00	4.75				1958	May	7	1	1 Apr - 31 Oct	4.5	6	15	
T. W. Jones and Sons	NC1-4 & Church		100246		4263	48.00	12.00			-0.03	1944	Apr	12	1	1 Apr - 31 Oct	4.5	6	15	
							225.70		551.03	-0.03									NC Surface @ 400 acres
							551.06		551.03	-0.03									
T. W. Jones and Sons	Tullis Pivot		Surface				173.30	90.27	90.27	-83.03									NC Surface @ 400 acres
							173.30		90.27	-83.03									
T. W. Jones and Sons	Pivot 1-2		100246		216	25.87	0.51	123.42	123.42		1920	Jul	1	15	Mar - 1 Nov	15.21	21	36	16
T. W. Jones and Sons	Pivot 1-6		100246		368	240.00	60.00	125.77	125.77		1940	Nov	23	15	Mar - 1 Nov	18.19	20	36	16
T. W. Jones and Sons	Pivot 1-6		100246		406		100.00	125.92	125.92		1948	Nov	23	15	Mar - 1 Nov	18.19	20	36	16
T. W. Jones and Sons	Pivot 1-6		100246		591		80.00	122.10	122.10		1944	Apr	12	15	Mar - 1 Nov	18.19	20	36	16
T. W. Jones and Sons	Pivot 1-6		100246		940	478.00	119.50	125.59	125.59		1945	Mar	1	15	Mar - 1 Nov	18.19	20	36	16
T. W. Jones and Sons	Pivot 1-6		100246		1045	320.00	80.00	124.83	124.83		1945	Jan	25	15	Mar - 1 Nov	18.19	20	36	16
T. W. Jones and Sons	Pivot 1-6		100246		1046		0.50				1920	Jul	1	15	Mar - 1 Nov	18.19	20	36	16
T. W. Jones and Sons	Pivot 1-6		100246		1219		100.00				1945	Mar	1	15	Mar - 1 Nov	18.19	20	36	16
T. W. Jones and Sons	Pivot 1-6		100246		1230	160.00	40.00				1943	Dec	17	15	Mar - 1 Nov	18.19	20	36	16
T. W. Jones and Sons	Pivot 1-6		100246		1252		85.60				1945	Sep	6	15	Mar - 1 Nov	18.19	20	36	16
T. W. Jones and Sons	Pivot 1-6		100246		1878		80.00			1.53	1944	Apr	12	15	Mar - 1 Nov	18.19	20	36	16
							746.11		747.64	1.53									
Totals							1581.57		1488.20	-93.37									
Terry Dean	Twin S Full		103671		4572	78.00	19.50	12.73	12.73	0.77	1944	Nov	14	15	Mar - 1 Nov	18	37	16	
Terry Dean	Twin S Half						19.50	7.54	7.54										
							19.50		20.27	0.77									
Fenton J. and Iona Terry Trust	Home		100201		35	17.00	4.01	3.06	3.06		1930	Jul	8	15	Mar - 1 Nov	11	37	17	34
Fenton J. and Iona Terry Trust	Home		100201		73		23.70	68.76	68.76		1941	Apr	1	15	Mar - 1 Nov	12	37	17	
Fenton J. and Iona Terry Trust	Home		100201		683	163.20	40.80	2.22	2.22		1941	Aug	28	15	Mar - 1 Nov	11.12	37	17	
Fenton J. and Iona Terry Trust	Home		100201		1833	1.35	0.34				1951	Apr	6	15	Mar - 1 Nov	11.12	37	17	
Terry Fenton J & Iona A	Home		100201		5028	1.00	0.25	69.65	69.65		1930	Jul	8	15	Mar - 1 Nov	25	36	17	
Terry Fenton J & Iona A	Home		100201		5307	119.00	29.75	7.01	7.01		1930	Jul	8	15	Mar - 1 Nov	25	36	17	
							176.15		150.70	-25.45									ER&C Surface - 1160 Shares
							176.15		150.70	-25.45									
Tullis John & Jim	All		100244		3360	148.00	37.00	46.18	46.18		1944	Nov	14	15	Mar - 1 Nov	9.16	36	15	2
Tullis John & Jim	All		100244		3426	80.00	20.00	6.46	6.46		1941	Jan	16	15	Mar - 1 Nov	9.16	36	15	2
Tullis Daniel & Marilyn	All		100244		139	5.39	1.35	126.99	126.99	-7.71									
							129.00		179.64	-7.71									NC Surface 707 shares
							187.35		179.64	-7.71									



Account Owner/Entity Name	Field Name	Acct #	WTRght #	Temp Transfer	Acres	Legal Acres	*Total Legal Ac	Acres Irrigated	*Total Irrigated	*Over/Under Acreage	Priority Year	Priority Mo	Priority Day	Period Of Use	Place of Use	2017Bery/EntAcresReport.xlsx Notes
Charles and Juliette Twitchell Living Trl Pivot 1 & 2		100199	1816		457.20	114.30		86.05			1945	Sep	14	15 Mar - 1 Nov	33 35 16	
Charles and Juliette Twitchell Living Trl Pivot 1 & 2		100199	4143		120.00	30.00		119.19			1945	Apr	17	15 Mar - 1 Nov	33 35 16	
Charles and Juliette Twitchell Living Trl Pivot 1 & 2		100199	4288		103.00	25.75					1900		15	Mar - 1 Nov	33 35 16	
							170.05		205.24	35.19						
Charles and Juliette Twitchell Living Trl Zukerman		100199	3072		597.20	149.30		124.57	124.57	-24.73	1945	Mar	1	15 Mar - 1 Nov	20 36 16	
							149.30									
Totals							319.35		329.80	10.45						
Gardner, Melvin H. and Belva H.	Whitehaws	100233	111		8.80	2.20					1927	Apr	1	15 Mar - 1 Nov	25 35 17	4 AF 1/2
Gardner, Melvin H. and Belva H.	Whitehaws	100233	1343		15.35	3.84					1944	Nov	14	15 Mar - 1 Nov	25 35 17	8 Owners - 43 AF 1/2
Gardner, Melvin H. and Belva H.	Whitehaws	100233	1915		12.85	3.21					1944	Nov	14	15 Mar - 1 Nov	25 35 17	7 Owners - 925 AF 1/2
Whitehaws, Richard C. and Stefanie H.	All	100200	59		1.00	0.25					1927	Sep	1	Apr - 31 Oct	36 35 17	
Whitehaws, Richard C. and Stefanie H.	All	100200	944		640.00	160.00		30.15			1945	Mar	1	Apr - 31 Oct	31 35 16	
Whitehaws, Richard C. and Stefanie H.	All	100200	1178		400.02	100.01		191.67			1956	Dec	22	1 Apr - 31 Oct	31 35 16	
Whitehaws, Richard C. and Stefanie H.	All	100200	1273		396.40	99.10		137.82			1945	Aug	29	1 Apr - 31 Oct	31 35 16	
Whitehaws, Richard C. and Stefanie H.	All	100200	2654		3.72	0.93		138.97			1945	Aug	17	1 Apr - 31 Oct	31 35 16	
Whitehaws, Richard C. and Stefanie H.	All	100200	3104		18.00	4.50					1945	Oct	19	1 Apr - 31 Oct	31 35 16	
Whitehaws, Richard C. and Stefanie H.	All	100200	3253		1.57	0.28					1956	Dec	27	1 Apr - 31 Oct	36 35 17	1 Domestic
Whitehaws, Richard C. and Stefanie H.	All	100200	3272		8.00	2.00					1945	Dec	18	1 Apr - 31 Oct	31 35 16	
Kirk A. Benson Trust	All	100200	3506	442482	40.00	9.94					1927	Apr	1	15 Mar - 1 Nov	12 37 14	1 Domestic was removed
Whitehaws, Richard C. and Stefanie H.	All	100200	3768		5.00	1.25					1939	Jan	20	1 Apr - 31 Oct	31 35 16	
Whitehaws, Richard C. and Stefanie H.	All	100200	4167		23.48	5.87					1945	Jun	16	1 Apr - 31 Oct	31 35 16	
Whitehaws, Richard C. and Stefanie H.	All	100200	4291		26.68	6.67					1944	Jan	17	1 Apr - 31 Oct	31 35 16	
Whitehaws, Richard C. and Stefanie H.	All	100200	4292		25.40	6.35					1945	Aug	17	1 Apr - 31 Oct	31 35 16	
Whitehaws, Richard C. and Stefanie H.	All	100200	4300		6.00	1.50					1923		1	Apr - 31 Oct	31 35 16	
Whitehaws, Richard C. and Stefanie H.	All	100200	4304		1.00	0.25					1945	Apr	12	1 Apr - 31 Oct	31 35 16	
Whitehaws, Richard C. and Stefanie H.	All	100200	4324		69.75	17.44					1924		15	Mar - 31 Oct	31 35 16	
Whitehaws, Richard C. and Stefanie H.	All	100200	4380		1.59	0.40					1956	Dec	27	1 Apr - 31 Oct	31 35 16	
Bushar Family Trust	All	100200	4382		2.67	0.67					1945	Aug	17	15 Mar - 15 Oct	31 32	35 16 2 Owners
Whitehaws, Richard C. and Stefanie H.	All	100200	4389		13.32	3.33					1944	Jan	17	1 Apr - 31 Oct	31 35 16	
Whitehaws, Richard C. and Stefanie H.	All	100200	4409		16.80	4.20					1945	Aug	17	1 Apr - 31 Oct	31 35 16	
Whitehaws, Richard C. and Stefanie H.	All	100200	4448		160.20	40.05					1945	Aug	17	1 Apr - 31 Oct	31 35 16	3 Owners. Bushar
Whitehaws, Richard C. and Stefanie H.	All	100200	4642		51.00	12.75					1960	Jan	15	1 Apr - 31 Oct	31 35 16	
Whitehaws, Richard C. and Stefanie H.	All	100200	4658		1.00	0.25					1944	Apr	12	1 Apr - 31 Oct	31 35 16	
Whitehaws, Richard C. and Stefanie H.	All	100200	4732		9.00	2.25					1900		1	Apr - 31 Oct	31 35 16	
Whitehaws, Richard C. and Stefanie H.	All	100200	4762		1.00	0.25					1944	Apr	12	1 Apr - 31 Oct	31 35 16	
Whitehaws, Richard C. and Stefanie H.	All	100200	4806		8.68	2.17					1947	Mar	3	1 Apr - 31 Oct	31 35 16	
Whitehaws, Richard C. and Stefanie H.	All	100200	4996		2.40	0.60					1929		1	Apr - 31 Oct	31 35 16	
Whitehaws, Richard C. and Stefanie H.	All	100200	4997		11.60	2.90					1931		1	Apr - 31 Oct	31 35 16	
Whitehaws, Richard C. and Stefanie H.	All	100200	5000		10.50	2.63					1929		1	Apr - 31 Oct	31 35 16	
							498.02		498.61	0.59						
Wilson, Morley	Cabin	100317	4793		20.00	4.87		4.87	4.58	-0.29	1927	May	5	1 Apr - 31 Oct	17 37 17	2 Stock water - 1 Domestic
Wood, Alma Lalfont	Home	100260	205		76.32	19.08		99.25			1932		15	Mar - 1 Nov	22 33 16	
Wood, Alma Lalfont	Home	100260	1014		80.00	20.00					1944	Dec	19	1 Apr - 31 Oct	22 33 16	
Many Owners	Home	100260	1089	142484	78.50	1.50					1946	Feb	21	15 Mar - 1 Nov	3 35 16	10 Owners - Total for Right # is 19.63 Acres - Big G
Many Owners	Home	100260	1193	142484	60.55	1.50					1956	Dec	27	15 Mar - 1 Nov	4 36 16	24 Owners - Total for Right # is 15.14 Acres - Big G
Wood, Alma Lalfont	Home	100260	1366		240.00	60.00			99.25	-2.83	1944	Dec	19	1 Apr - 31 Oct	22 33 16	
							102.08									
Woods Hay & Cattle LLC	Canon Pivot	100264	1198		371.13	92.78		126.37			1946	Feb	19	1 Mar - 1 Nov	7 8	35 17
Woods Hay & Cattle LLC	Canon Pivot	100264	4907		74.00	18.50					1944	Jan	20	15 Mar - 1 Nov	31 34 16	
Woods Hay & Cattle LLC	Canon Pivot	100264	844		4.00	1.00					1944	Jan	20	15 Mar - 1 Nov	31 34 16	
							112.28		126.37	14.08						
Woods Hay & Cattle LLC	Cellar Pivot	100264	3451		154.00	38.50		123.38			1946	Feb	13	15 Mar - 1 Nov	7 35 17	
Woods Hay & Cattle LLC	Cellar Pivot	100264	3557		83.20	20.80					1944	Jan	20	15 Mar - 1 Nov	7 35 17	
Woods Hay & Cattle LLC	Cellar Pivot	100264	4388		62.52	15.63					1956	Dec	22	1 Apr - 31 Oct	22 23 24 33 16	
Janice L. Woods Trust	Cellar Pivot	100264	4559		2.00	0.50					1944	Apr	12	1 Apr - 31 Oct	28 35 16	







BERYL - ENTERPRISE  
February 14, 2017

NAME	REPRESENTING	MAILING ADDRESS	PHONE #
1. Mike Brown	Brown Farms	1890 W Center Beryl, Utah	435 691 2796
2. MIKE SILVA	DIV OF WATER RIGHTS	PO BOX 146300 SLK UT 84114	901 538-7430
3. JARE W MANNING	"	"	1381
4. Wayne Fawcett	American Pacific	10622 W 6400 N Cedar City UT	435-865-5056
5. DONALD FRANCISCO	AMERICAN PACIFIC	10622 W 6400 N. CEDAR CITY UT	435-865-5038
6. Ladd Lamb	Lamb's Feeding & Caring	4016 N. Beryl Hwy Beryl	435 691-2795
7. Sherwood Baackel	Baackel Farms	P.O. 387 Enterprise, UT 84025	435 878-2251
8. Locke Hahne	Div. of Water Rights	P.O. Box 506, Cedar City, UT	435-586-4231
9. Nathan Moses	"	"	" "
10. Lewis Dover	WhiteLan, Inc.	1545 W Hwy 56 Beryl, UT	435-439-5524
11. Jeremy Hunt	Jeremy Hunt	612 S 200 W Beryl UT	435-231-1196
12. David Bosshardt	Bosshardt Farms L.L.C.	3861 N 1300 E Beryl UT	435 439 5272
13. Warren Bowler	LBB Farms	P.O. BOX 536 Enterprise, UT	435-668-3743
14. KAY ENCE		PO Box 19 EVINGS UTAH	673-5129
15. Brad Moly		P.O. Box 47 Newcastle UT	435-439-5674
16. Michael Duglitz	Kerry Holt Farms	P.O. Box 249 Enterprise, UT	435-878-2721
17. Eric Jones	T.W. Jones & Sons	3248 S. 1000 E. Beryl	435 231-4199
18. Rara Reber	Mark Reber Farms	PO Box 802 Enterprise, UT	231-1768
19. Maske Reber	" "	PO Box 343 Enterprise	(435) 691-2537
20. Todd Ferry	Commissioner	Box 1056 "	435 231 3078


# **GROUNDWATER CONDITIONS IN UTAH**

---

**SPRING OF 2017**

---

**COOPERATIVE INVESTIGATIONS  
REPORT NO. 58**



**UTAH DEPARTMENT OF NATURAL RESOURCES and  
UTAH DEPARTMENT OF ENVIRONMENTAL QUALITY**

**U.S. GEOLOGICAL SURVEY**

## Escalante Valley

### Beryl-Enterprise Area

By Douglas V. LaBonte

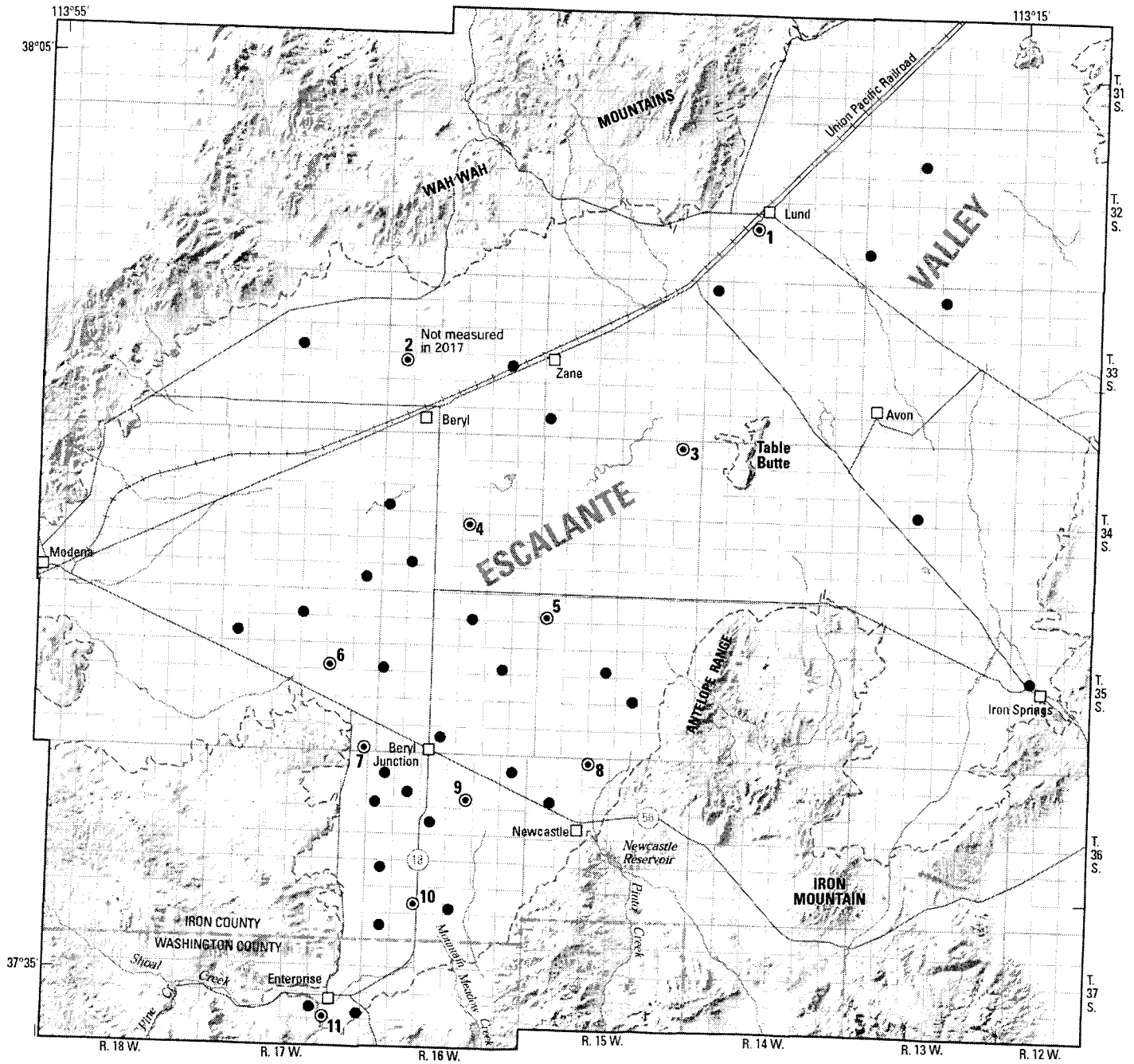
The Beryl-Enterprise area covers about 800 square miles at the southern end of Escalante Valley, southeast of the Wah Wah Mountains in Iron County, and a small area in Washington County in the vicinity of the community of Enterprise (fig. 30). Groundwater occurs in unconsolidated basin-fill deposits in the valley, and is used primarily for irrigation (table 2).

Total estimated withdrawal of water from wells in the Beryl-Enterprise area in 2016 was about 95,000 acre-feet, which is 2,000 acre-feet more than in 2015 and 4,000 acre-feet more than the average annual withdrawal for 2006–2015 (tables 2 and 3).

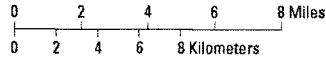
The location of wells in the Beryl-Enterprise area in which the water level was measured during March 2017 is shown in figure 30. The relation of the water level in selected observation wells to cumulative departure from average annual precipitation at Enterprise, to annual withdrawal from wells, and to concentration of dissolved solids in water from well (C-34-16)28dcc-3 is shown in figure 31. Precipitation at Enterprise in 2016 was about 16.2 inches, which is about 2.1 inches more than the average annual precipitation for 1955–2016 and about 2.3 inches more than in 2015.

Water levels declined from March 2016 to March 2017 in most of the wells measured in the Beryl-Enterprise area. Water levels throughout most of the area have declined steadily since 1950 and have shown little or no recovery, even during periods of greater-than-average precipitation. For example, water-level measurements in well (C-36-16)29daa-1, about 5 miles northeast of Enterprise, have shown a decline of nearly 147 feet from April 1945 to March 2017 (fig. 31). These declines are a result of continued large withdrawals for irrigation beginning around 1950.

The concentration of dissolved solids in water samples collected from well (C-34-16)28dcc-3, located 6 miles south-southeast of Beryl, is shown in figure 31. The concentration of dissolved solids in the water sample collected in June 2016 was 648 mg/L.



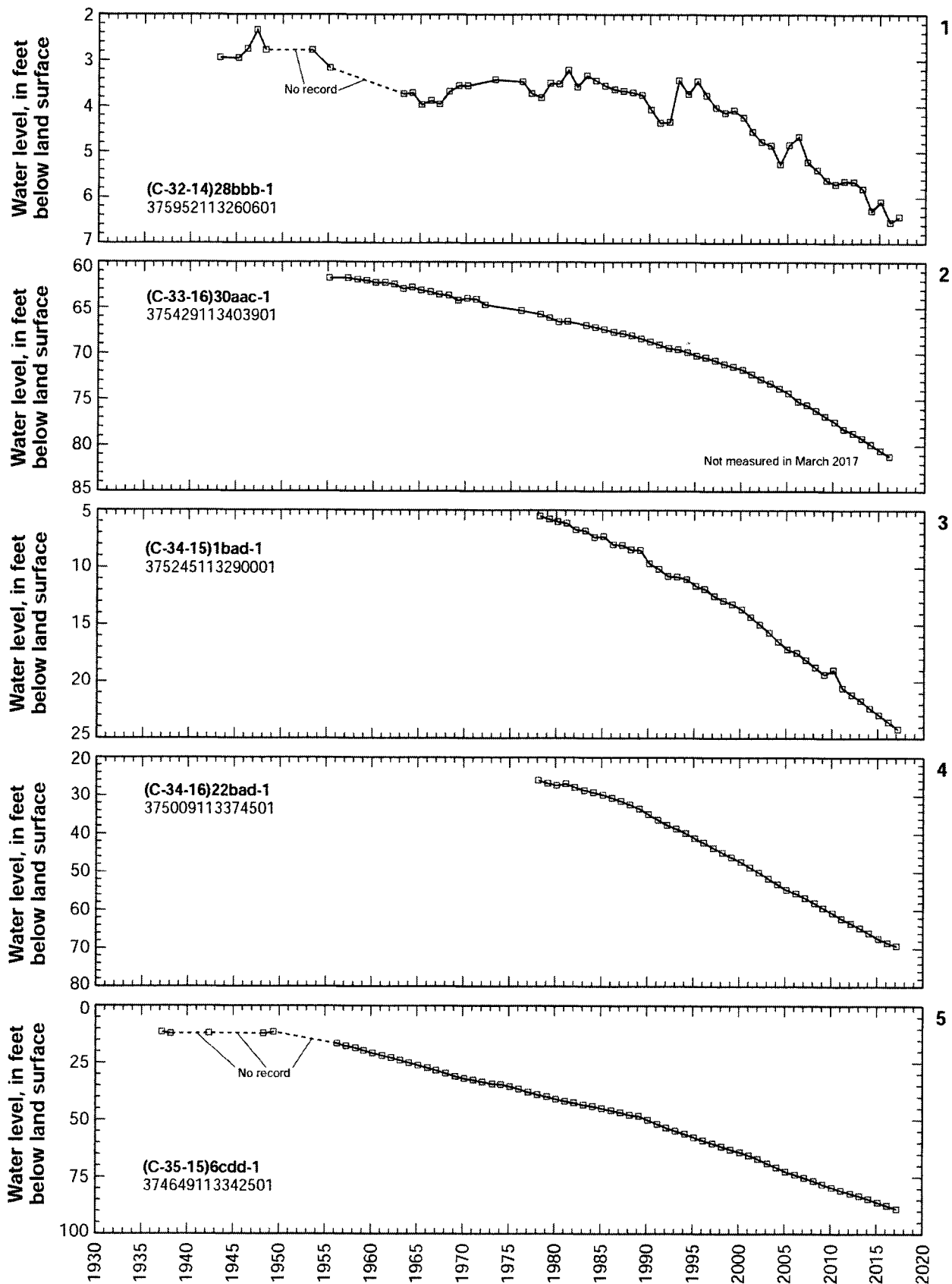
Base from U.S. Geological Survey Digital Line Graph data, 1989  
 Hillshade from U.S. Geological Survey 10-meter National Elevation Dataset, 1999-2005  
 Universal Transverse Mercator Projection, Zone 12, North American Datum of 1983



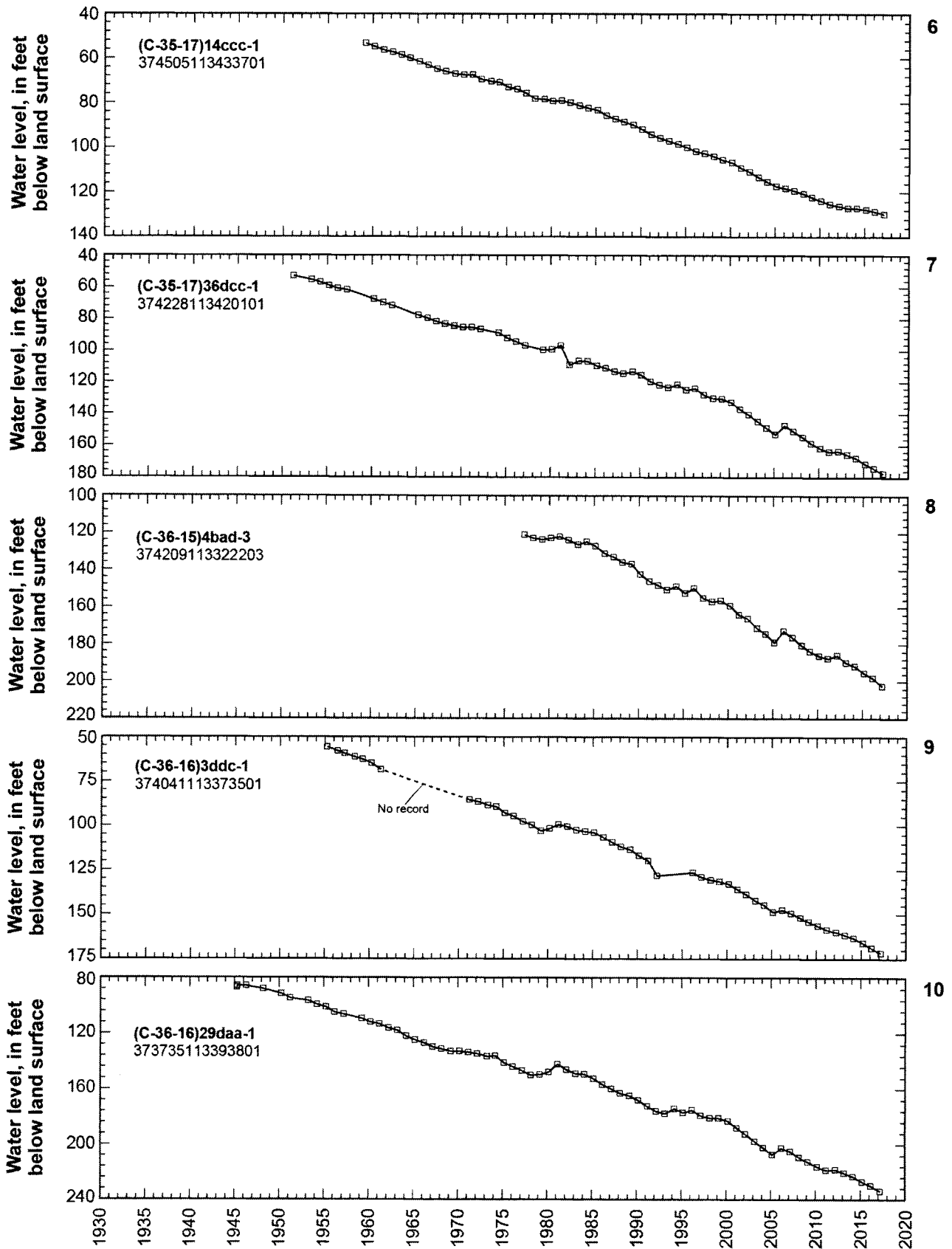
**EXPLANATION**

- Approximate boundary of basin-fill deposits
- Observation well
- 9 ○ Observation well with corresponding hydrograph—Number refers to hydrograph in figure 31

Figure 30. Location of wells in the Beryl-Enterprise area in which the water level was measured during March 2017.

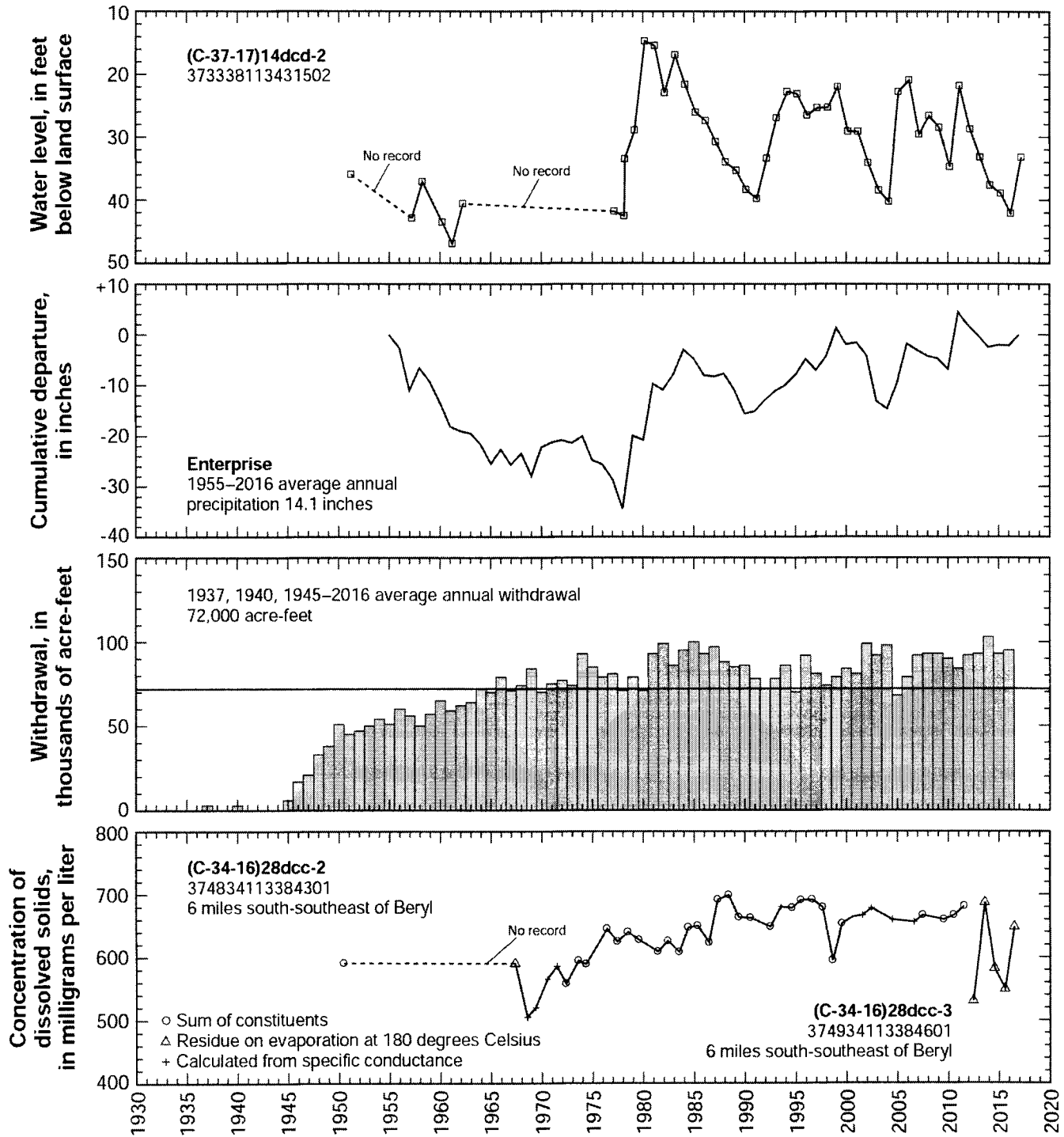


**Figure 31.** Relation of water level in selected wells in the Beryl-Enterprise area to cumulative departure from average annual precipitation at Enterprise, to annual withdrawal from wells, and to concentration of dissolved solids in water from well (C-34-16)28dcc-3.



**Figure 31.** Relation of water level in selected wells in the Beryl-Enterprise area to cumulative departure from average annual precipitation at Enterprise, to annual withdrawal from wells, and to concentration of dissolved solids in water from well (C-34-16)28dcc-3.—Continued





**Figure 31.** Relation of water level in selected wells in the Beryl-Enterprise area to cumulative departure from average annual precipitation at Enterprise, to annual withdrawal from wells, and to concentration of dissolved solids in water from well (C-34-16)28dcc-3.—Continued