Birdseye Hydrographic Survey
Area 51 Book 5
State of Utah, Department of Natural Resources, Division of Water Rights

N

RF 1:65,000

Feet
0 5,000 10,000

Digitized by: CY, CD, JZ, LC, MH
Field verified by: LC, JZ, MH, CD
Reviewed by: GB, BB
Imagery date: 2015
Date published: 09 May 2018

T9S R2E SLB&M
T9S R3E SLB&M
T9S R4E SLB&M
T10S R2.5E SLB&M
T10S R3E SLB&M
T10S R2E SLB&M
T10S R4E SLB&M
T11S R2E SLB&M
T11S R3E SLB&M
T11S R4E SLB&M
T12S R2E SLB&M
T12S R3E SLB&M
T12S R4E SLB&M

DRY MOUNTAIN
LOAFER MOUNTAIN
Bear Canyon
Rock Canyon
Payson Canyon
Nebo Loop Scenic Byway
Nebo Loop Rd
Frank Young Canyon
Amos Backbone
Done Ridge
Shingle Mill Hollow
The Gulch
Kuntz Flat
Santaquin Canyon Rd
Canyon Rd
Calkens Hollow
Jumpoff Hollow
Bellows Hollow
Twin Knolls
Bear Trap Ridge
Spooner Hollow
Buck Hollow
White Pine Hollow
Nebo Bench
Evens Ridge
Bear Canyon
Tryon Hollow
Red Creek Flat
Andrews Creek
Salt Spring Creek
Lunt Hollow
Spring Hollow
Nephi Pole Cyn
Left Fork Pole Canyon
Middle Fork Pole Creek
Right Fork Pole Creek
Red Creek
Golden Ridge
Bill Canyon
Mount Baldy
Cedar Knoll
Horn Canyon
Bone Yard
Rocky Hollow
Long Ridge
Lake Fork Rd
Dry Canyon Rd
Billies Mtn
Coffeepot Ridge
Barney Hollow
Blind Canyon
Thistle Creek
E Indianola Canyon Rd
N South Indianola Rd
Lake Canyon Rd
Panorama Woods Rd
Black Hawk
Red Cliff
Indian Hollow
Snail Hollow
Southridge Dr
Canyon Crest Dr
Cobble Creek Dr
Shadow Canyon Dr
Valley View Dr
Suddenlink Roads Rd
UTAH
SANPETE

Left Fork Shurtz Canyon
Right Fork Shurtz Canyon
Left Fork Maple Canyon
Right Fork Maple Canyon
Left Fork Loafer Canyon
Right Fork Loafer Canyon
Left Fork Grab Creek
Grab Creek
Mud Hollow
Mahogany Ridge
Deer Hollow Creek
Anderson Hollow
Keiths Draw Stream
Thomas Draw Stream
Eggler Creek
Wildcat Canyon Creek
Little Creek
Long Fork Rd
East Mahogany Ridge Stream
West Mahogany Ridge Stream
Middle Mahogany Ridge Stream
Bennie Creek
Thomas Hollow
Miller Hollow
Stick Spring Stream
Carter Stream
Road Hollow Stream
Paces Hollow
Old Cart Hollow
Rock Hill Hollow
Hudson Hollow
Burdick Spring Stream
Blind Canyon Creek
Holman Creek
Fire Fox Creek
Gardner Hollow
Cox Canyon Creek
Beaver Dam Creek
Salt Hollow
Gods Rock Hollow
Slab Creek
Left Fork Slab Creek
Black Canyon Creek
Nebo Creek
Corral Fork Creek
Sawmill Fork Creek
Wheat Grass Creek
Spencer Creek
Left Fork Spencer Creek
Right Fork Spencer Creek
Page Fork Creek
Corral Fork Creek

S1 Page 7
S2 Page 8
S3 Page 9
S4 Page 32
S5 Page 33
S6 Page 34
S7 Page 35
S8 Page 36
S9 Page 37
S10 Page 11
S11 Page 12
S12 Page 13
S13 Page 14
S14 Page 15
S15 Page 16
S16 Page 38
S17 Page 39
S18 Page 40
S19 Page 17
S20 Page 41
S21 Page 18
S22 Page 19
S23 Page 20
S24 Page 21
S25 Page 22, 23, 24, 25
S26 Page 26
S27 Page 27
S28 Page 28
S29 Page 29
S30 Page 30
S31 Page 31
S32 Page 42
S33 Page 3
S34 Page 4
S35 Page 5
S36 Page 6
PB37 Page 10
PB38
PB40
PB41
PB42
PB43
PB44
PB45
PB46
S1 Page 43
S2 Page 44
S3 Page 52
S4
S5
S6
S7
S8
S9
S10 Page 53
S11
S12 Page 47
S13 Page 48
S14 Page 49
S15 Page 54
S16 Page 55
S17
S18
S19
S20
S21
S22 Page 50
S23
S24
S25
S26
S27 Page 51
S28
S29
S30
S31
S32
S33
S34
S35
S36
S1 Page 45
S2
S3
S4
S5
S6
S7
S8
S9
S10 Page 46
S11
S12
S13
S14
S15
S16
S17
S18
S19
S20
S21
S22
S23
S24
S25
S26
S27
S28
S29
S30
S31
S32
S33
S34
S35
S36

Legend

- Book Boundary
- Townships
- Sections
- Irrigation Ditches
- Streams

Index

Page 1 of 55

Utah Lake/Jordan River
Regional Office
1594 W North Temple
Suite 220
PO Box 146300
Salt Lake City, UT
84114-6300
(801) 538-7240

Adjudication Program
Salt Lake Office
1594 W North Temple
Suite 220
PO Box 146300
Salt Lake City, UT
84114-6300
(801)538-7345

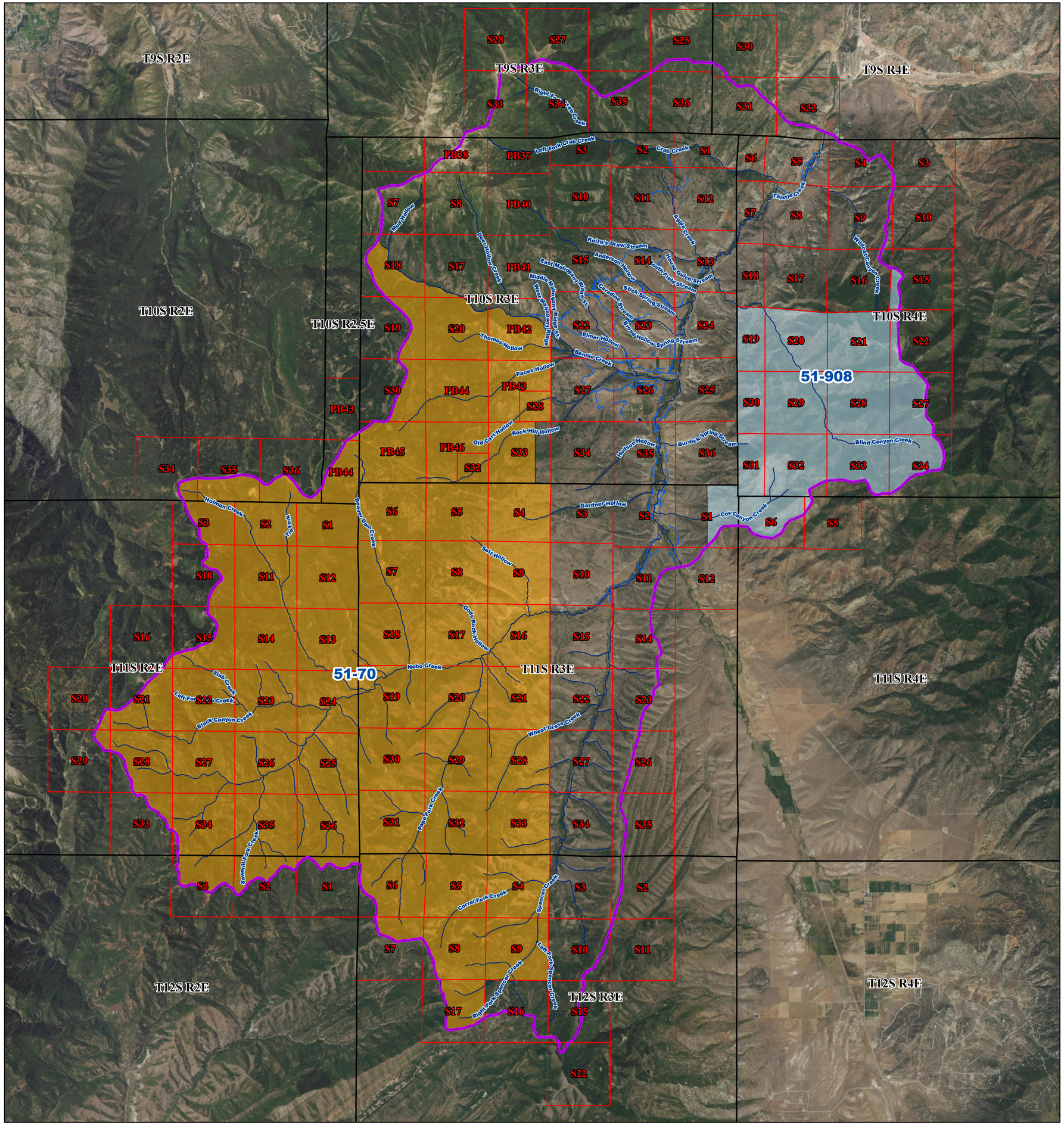

N

RF 1:65,000

0 5,000 10,000 Feet

Digitized by: CY, CD, JZ, LC, MH
Field verified by: LC, JZ, MH, CD
Reviewed by: GB, BB
Imagery date: 2015
Date published: 09 May 2018

Legend

- Book Boundary
- Townships
- Sections
- Irrigation Ditches
- Streams

Subbasin Claims:

- Uinta-Wasatch-Cache National Forest (51-70)
- Manti-La Sal National Forest (51-908)

Sub-Basin Claims

Page 2 of 55

Birdseye Hydrographic Survey
Area 51 Book 5
State of Utah, Department of Natural Resources, Division of Water Rights

Adjudication Program
Salt Lake Office
1594 W North Temple
Suite 220
PO Box 146300
Salt Lake City, UT
84114-6300
(801)538-7345

Utah Lake/Jordan River
Regional Office
1594 W North Temple
Suite 220
PO Box 146300
Salt Lake City, UT
84114-6300
(801) 538-7240

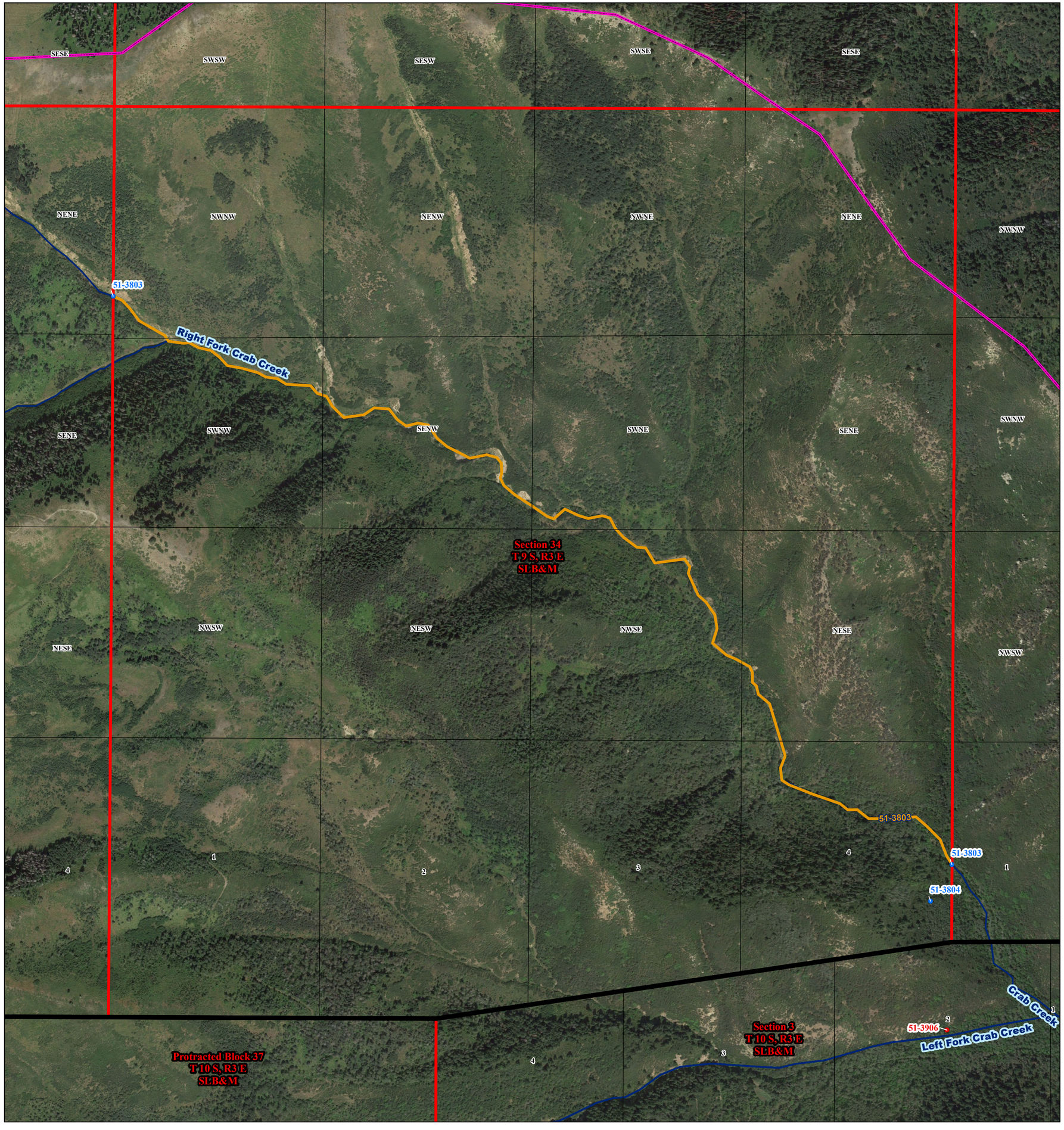

N

RF 1:4,800

0 400 800 Feet

Digitized by: CY, CD, JZ, LC, MH
Field verified by: LC, JZ, MH, CD
Reviewed by: GB, BB
Imagery date: 2015
Date published: 09 May 2018

Legend

- Book Boundary
- Points of Diversion:
  - Allowed
  - Disallowed
- Townships
- Sections
- Forty Acre Tracts
- Stockwatering on Stream
- Streams

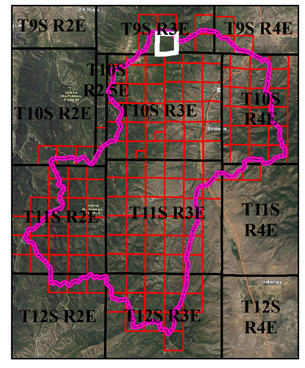

Section 34
T 9 S, R 3 E
SLB&M

Page 3 of 55

Birdseye Hydrographic Survey
Area 51 Book 5
State of Utah, Department of Natural Resources, Division of Water Rights
Section 34, T 9 S, R 3 E, SLB&M

Adjudication Program
Salt Lake Office
1594 W North Temple
Suite 220
PO Box 146300
Salt Lake City, UT
84114-6300
(801)538-7345

Utah Lake/Jordan River
Regional Office
1594 W North Temple
Suite 220
PO Box 146300
Salt Lake City, UT
84114-6300
(801) 538-7240

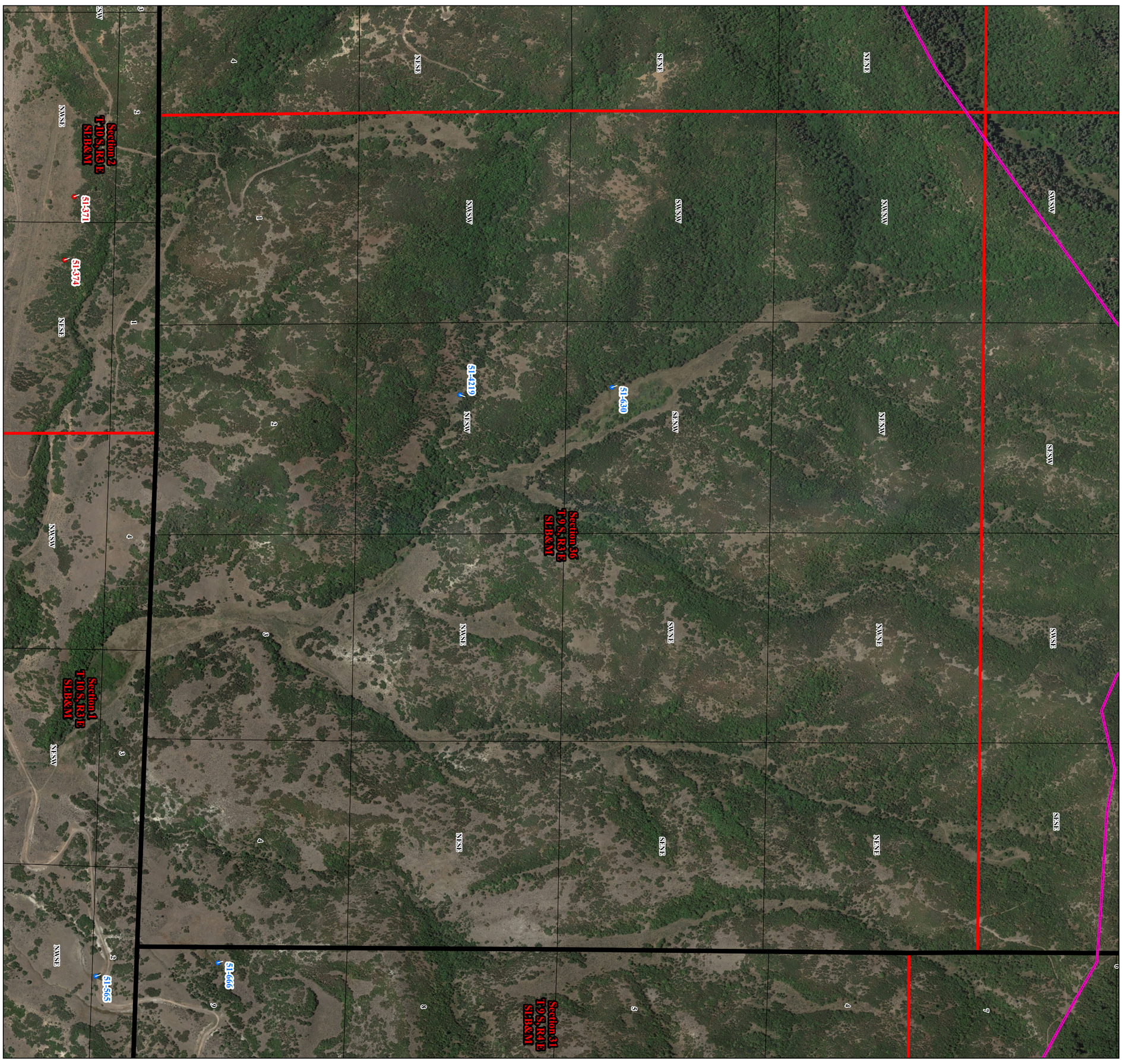

Section 36
T 9 S, R 3 E
SLB&M

Utah Lake/Jordan River Regional Office 1594 W North Temple Suite 220 PO Box 146300 Salt Lake City, UT 84114-6300 (801) 538-7240	Adjudication Program Salt Lake Office 1594 W North Temple Suite 220 PO Box 146300 Salt Lake City, UT 84114-6300 (801)538-7345	Birdseye Hydrographic Survey Area 51 Book 5 State of Utah, Department of Natural Resources, Division of Water Rights Section 36, T 9 S, R 3 E, SLB&M	Digitized by: CY, CD, JZ, LC, MH Field verified by: LC, JZ, MH, CD Reviewed by: GB, BB Imagery date: 2015 Date published: 09 May 2018

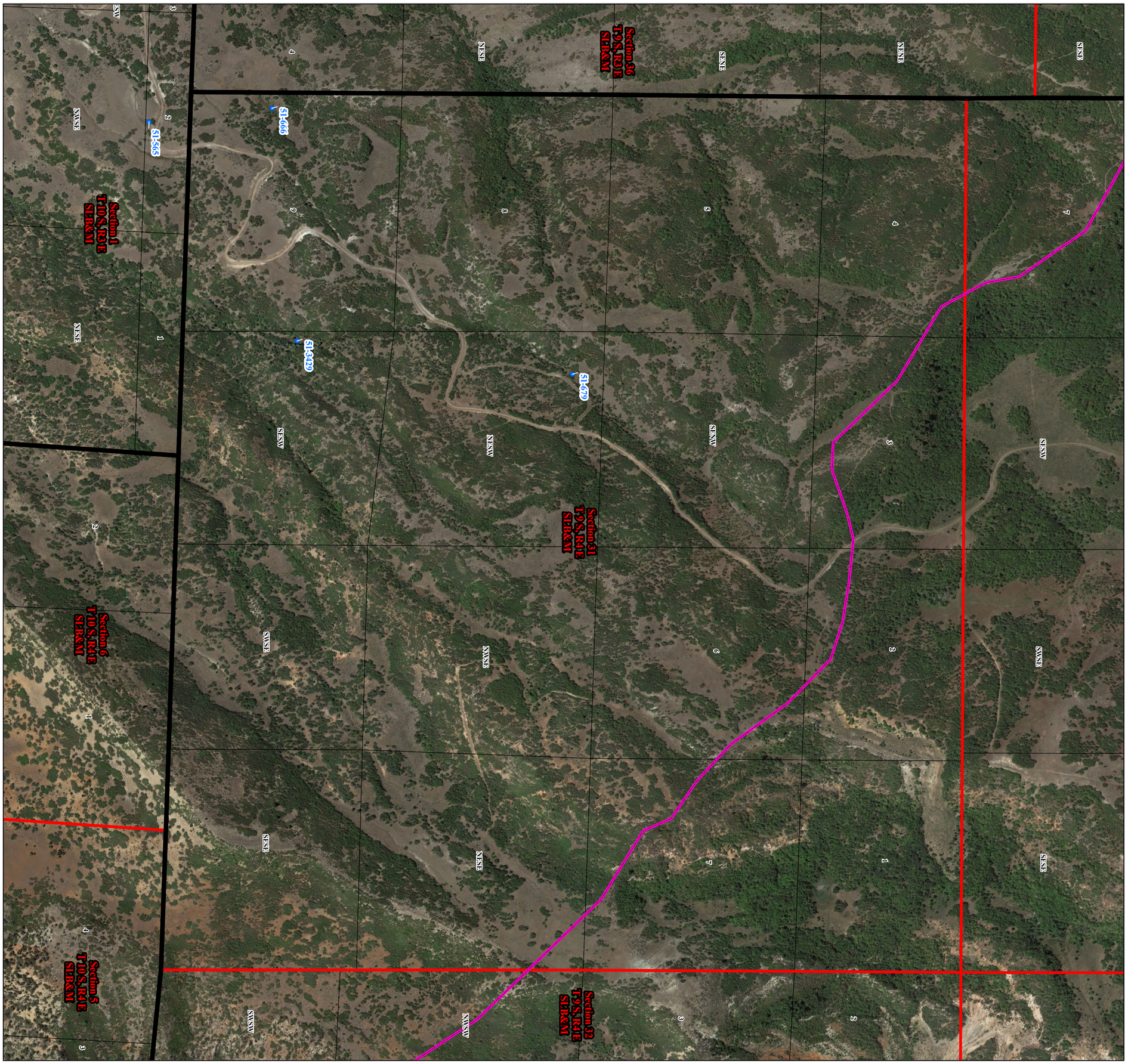

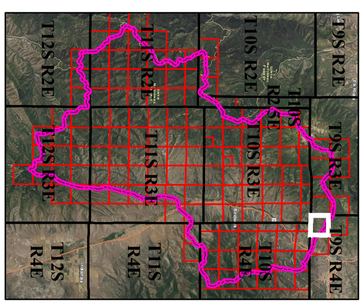

Legend

- Book Boundary
- Points of Diversion:
  - Allowed
- Townships
- Sections
- Forty Acre Tracts

N

RF 1:4,800

0 400 800 Feet

Section 31
T 9 S, R 4 E
SLB&M

Utah Lake/Jordan River Regional Office	Adjudication Program
1594 W North Temple Suite 220 PO Box 146300 Salt Lake City, UT 84114-6300 (801) 538-7240	Salt Lake Office 1594 W North Temple Suite 220 PO Box 146300 Salt Lake City, UT 84114-6300 (801)538-7345

Birdseye Hydrographic Survey
Area 51 Book 5
State of Utah, Department of Natural Resources, Division of Water Rights
Section 31, T 9 S, R 4 E, SLB&M

Digitized by: CY, CD, JZ, LC, MH
Field verified by: LC, JZ, MH, CD
Reviewed by: GB, BB
Imagery date: 2015
Date published: 09 May 2018

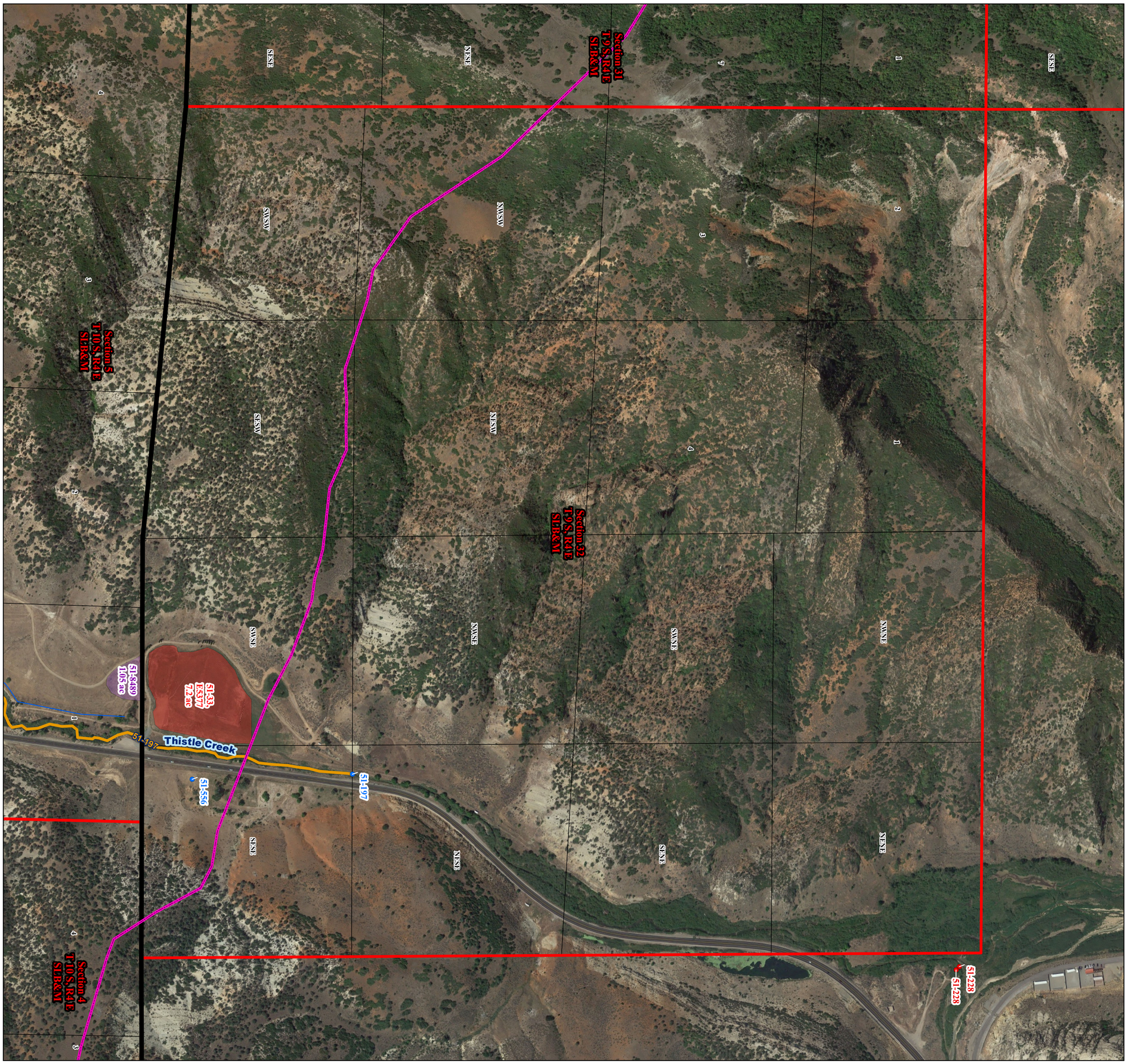

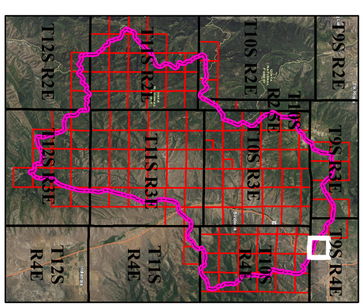

Legend
- Book Boundary
- Points of Diversion:
  - Allowed
  - Disallowed
- Townships
- Sections
- Forty Acre Tracts
- Irrigation Ditches
- Stockwatering on Stream
- Streams
- 51-33, E5377
- 51-8489

N

RF 1:4,800

0 400 800 Feet

Section 32
T 9 S, R 4 E
SLB&M

Page 6 of 55

Utah Lake/Jordan River Regional Office 1594 W North Temple Suite 220 PO Box 146300 Salt Lake City, UT 84114-6300 (801) 538-7240	Adjudication Program Salt Lake Office 1594 W North Temple Suite 220 PO Box 146300 Salt Lake City, UT 84114-6300 (801)538-7345	Birdseye Hydrographic Survey Area 51 Book 5 State of Utah, Department of Natural Resources, Division of Water Rights Section 32, T 9 S, R 4 E, SLB&M	Digitized by: CY, CD, JZ, LC, MH Field verified by: LC, JZ, MH, CD Reviewed by: GB, BB Imagery date: 2015 Date published: 09 May 2018

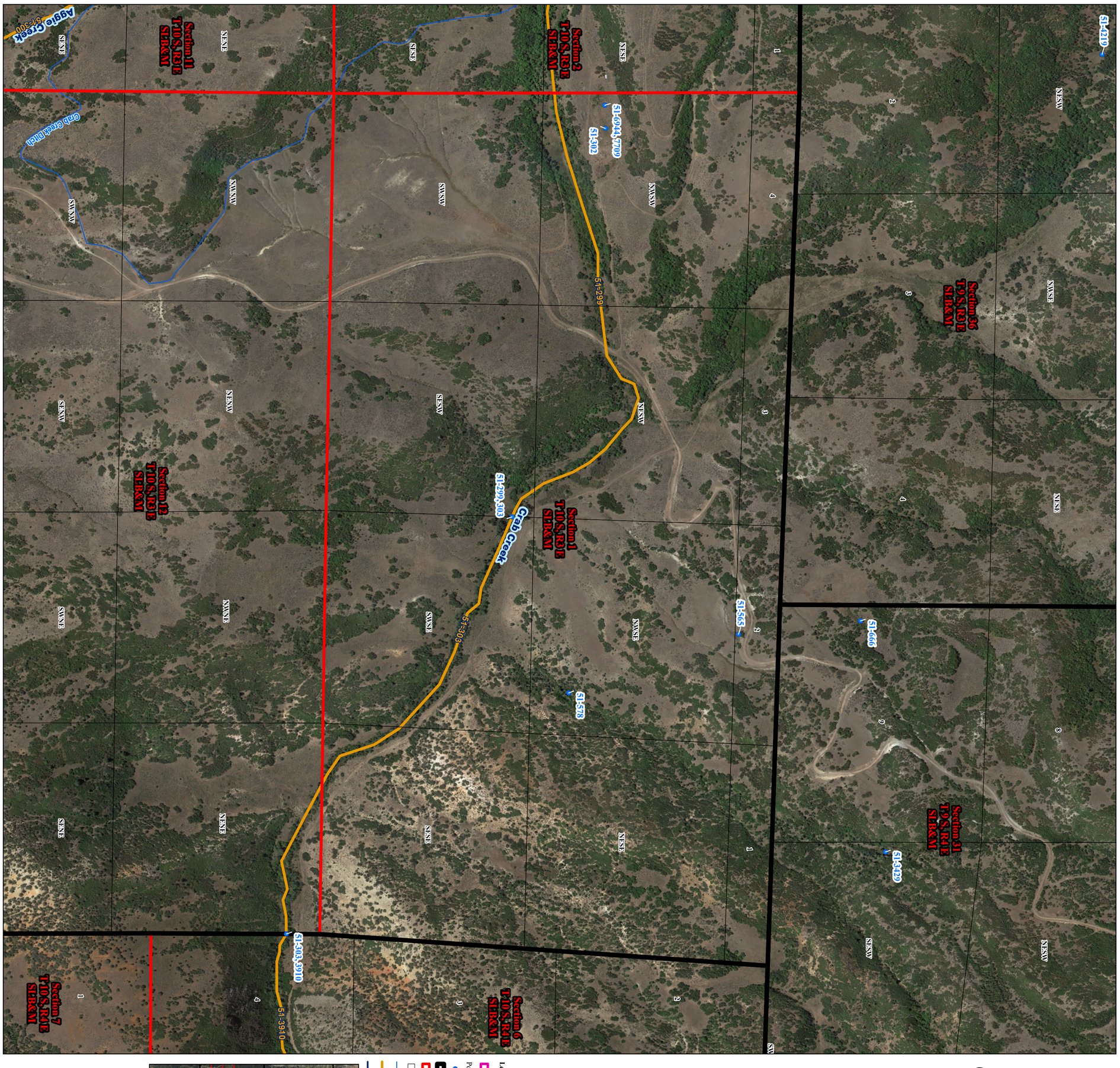

Section 1
T 10 S, R 3 E
SLB&M

Page 7 of 55

Utah Lake/Jordan River Regional Office 1594 W North Temple Suite 220 PO Box 146300 Salt Lake City, UT 84114-6300 (801) 538-7240	Adjudication Program Salt Lake Office 1594 W North Temple Suite 220 PO Box 146300 Salt Lake City, UT 84114-6300 (801)538-7345	Birdseye Hydrographic Survey Area 51 Book 5 State of Utah, Department of Natural Resources, Division of Water Rights Section 1, T 10 S, R 3 E, SLB&M	Digitized by: CY, CD, JZ, LC, MH Field verified by: LC, JZ, MH, CD Reviewed by: GB, BB Imagery date: 2015 Date published: 09 May 2018

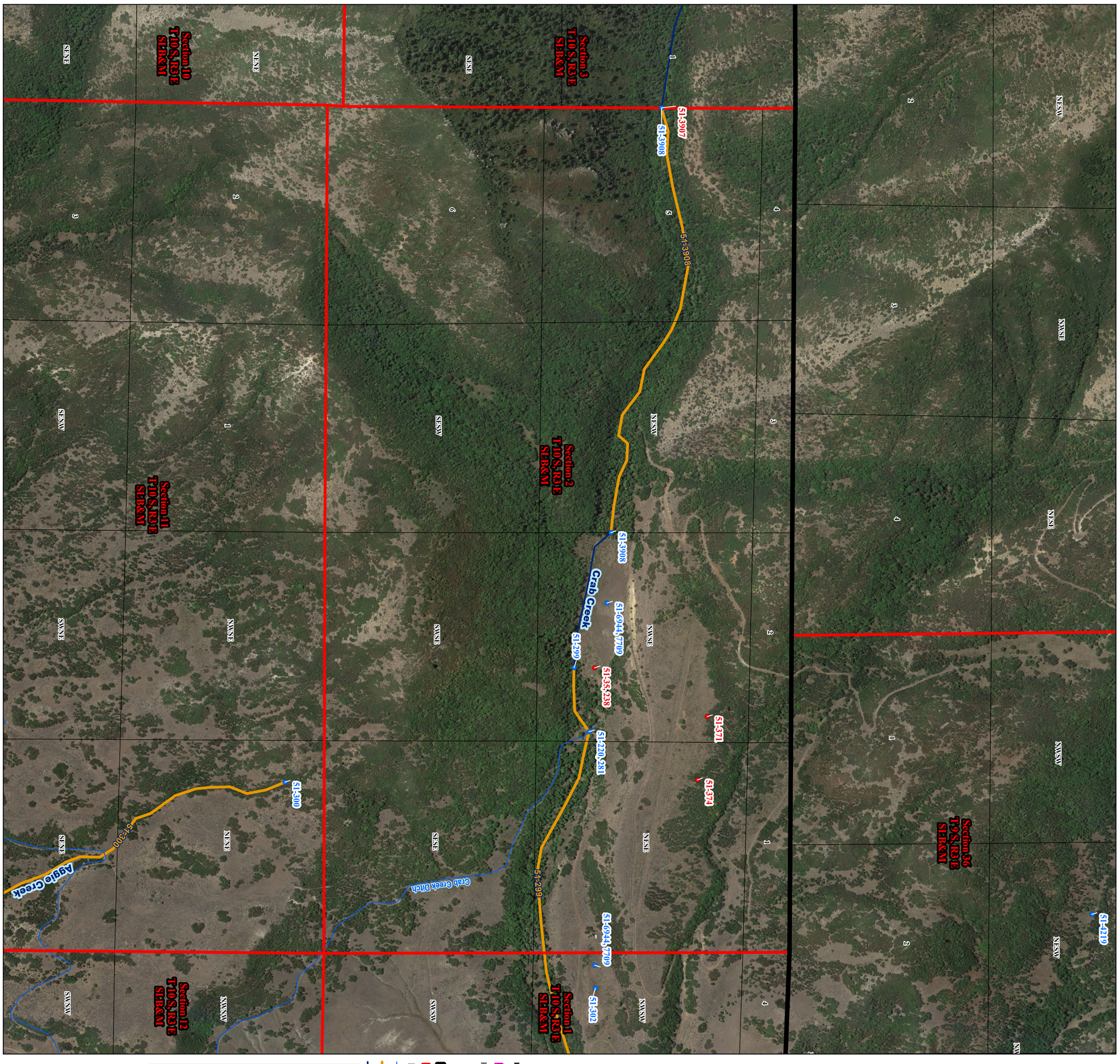

N

RF 1:4,800

0 400 800 Feet

Legend

- Book Boundary
- Points of Diversion:
  - Allowed
  - Disallowed
- Townships
- Sections
- Forty Acre Tracts
- Irrigation Ditches
- Stockwatering on Stream
- Streams

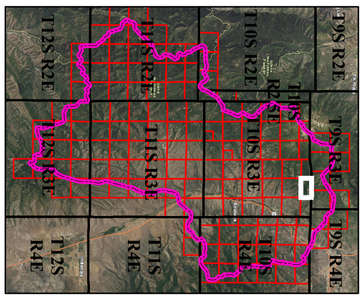

Section 2
T 10 S, R 3 E
SLB&M

Utah Lake/Jordan River Regional Office 1594 W North Temple Suite 220 PO Box 146300 Salt Lake City, UT 84114-6300 (801) 538-7240	Adjudication Program Salt Lake Office 1594 W North Temple Suite 220 PO Box 146300 Salt Lake City, UT 84114-6300 (801)538-7345	Birdseye Hydrographic Survey Area 51 Book 5 State of Utah, Department of Natural Resources, Division of Water Rights Section 2, T 10 S, R 3 E, SLB&M

Digitized by: CY, CD, JZ, LC, MH
Field verified by: LC, JZ, MH, CD
Reviewed by: GB, BB
Imagery date: 2015
Date published: 09 May 2018

Birdseye Hydrographic Survey
Area 51 Book 5
State of Utah, Department of Natural Resources, Division of Water Rights
Section 3, T 10 S, R 3 E, SLB&M

Utah Lake/Jordan River
Regional Office
1594 W North Temple
Suite 220
Salt Lake City, UT
84114-6300
(801) 538-7240

Adjudication Program
Salt Lake Office
1594 W North Temple
Suite 220
PO Box 146300
Salt Lake City, UT
84114-6300
(801)538-7345

Digitized by: CY, CD, JZ, LC, MH
Field verified by: LC, JZ, MH, CD
Reviewed by: GB, BB
Imagery date: 2015
Date published: 09 May 2018

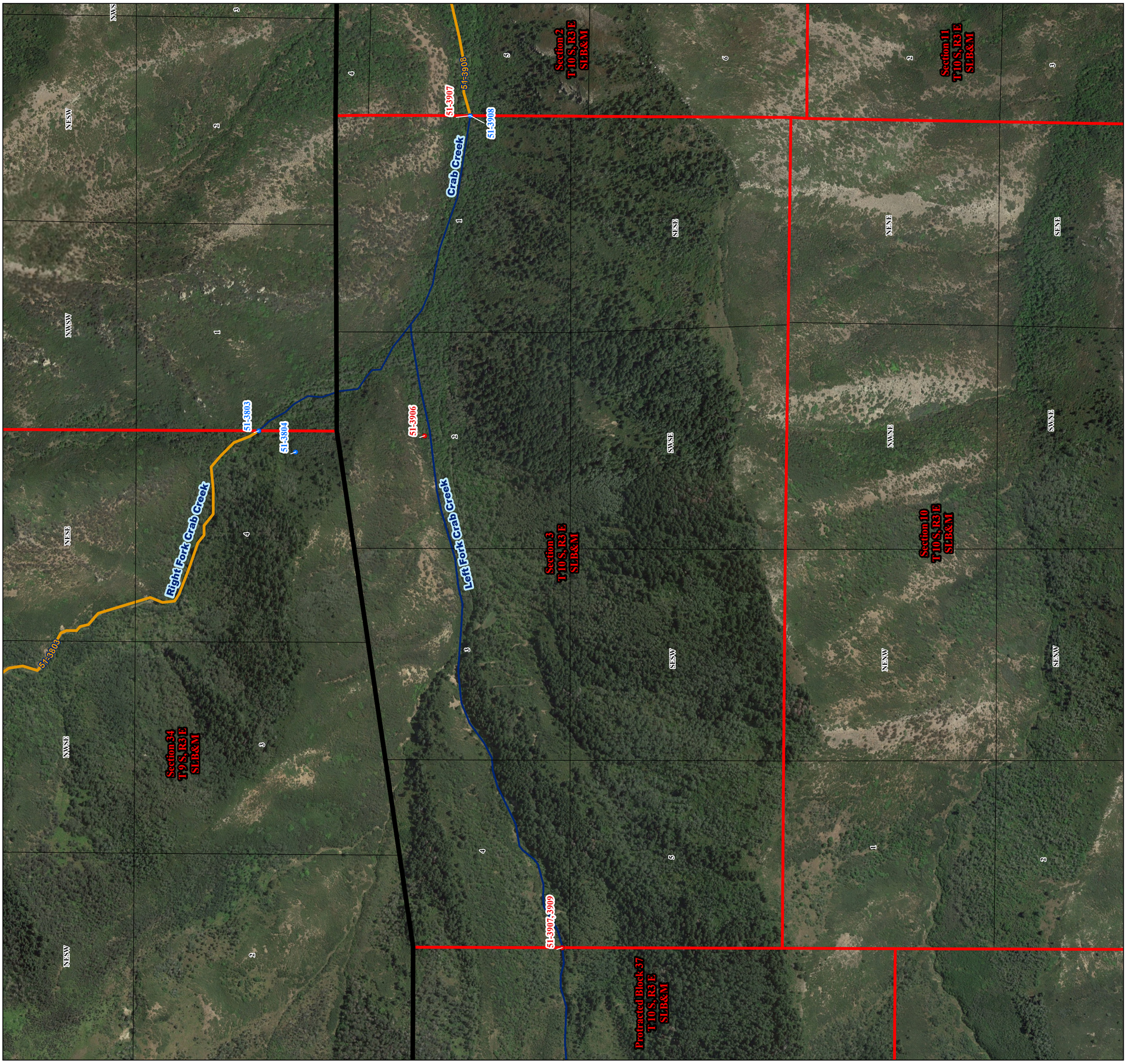

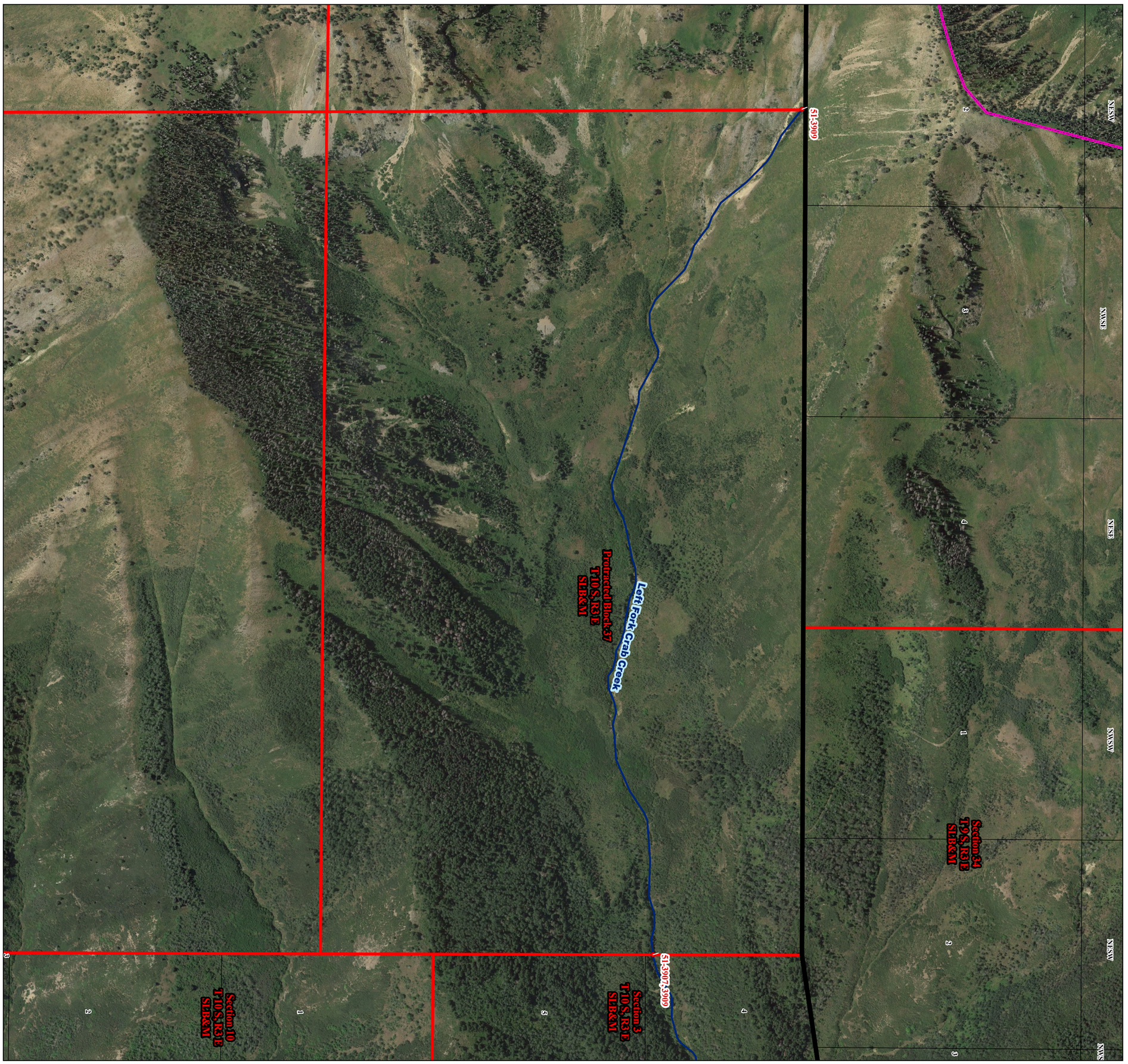

N

RF 1:4,800

0 400 800 Feet

Legend

- Book Boundary
- Points of Diversion
- Disallowed
- Townships
- Sections
- Forty Acre Tracts
- Streams

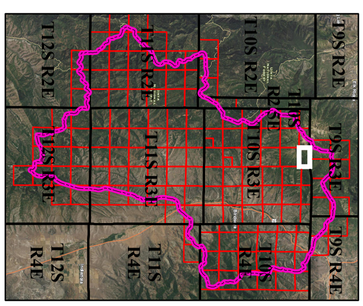

Protracted Block 37
T 10 S, R 3 E
SLB&M

Utah Lake/Jordan River Regional Office 1594 W North Temple Suite 220 PO Box 146300 Salt Lake City, UT 84114-6300 (801) 538-7240	Adjudication Program Salt Lake Office 1594 W North Temple Suite 220 PO Box 146300 Salt Lake City, UT 84114-6300 (801)538-7345	Birdseye Hydrographic Survey Area 51 Book 5 State of Utah, Department of Natural Resources, Division of Water Rights Protracted Block 37, T 10 S, R 3 E, SLB&M	Digitized by: CY, CD, JZ, LC, MH Field verified by: LC, JZ, MH, CD Reviewed by: GB, BB Imagery date: 2015 Date published: 09 May 2018

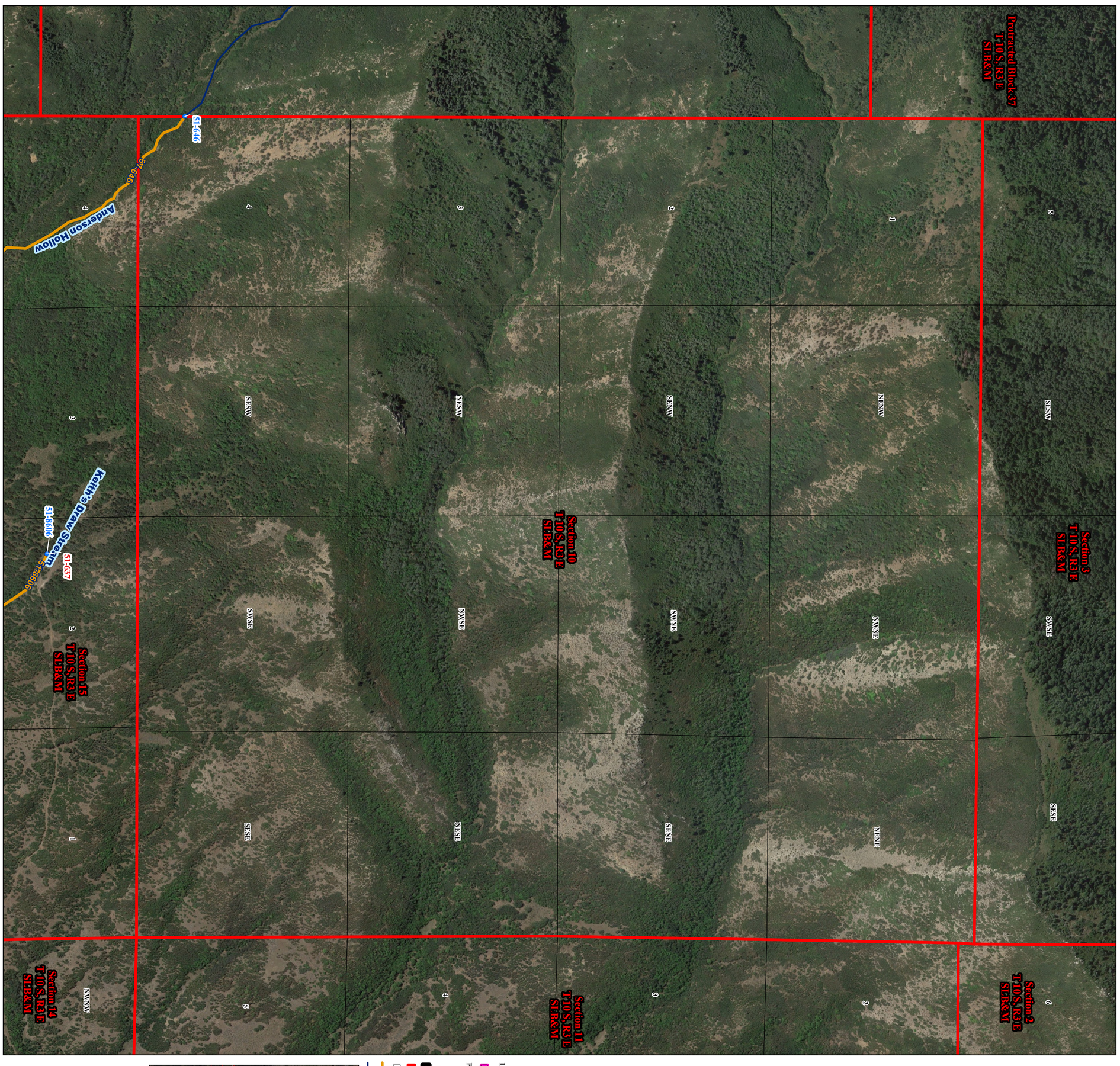

N

RF 1:4,800

0 400 800 Feet

Legend

- Book Boundary
- Points of Diversion:
  - Allowed
  - Disallowed
- Townships
- Sections
- Forty Acre Tracts
- Stockwatering on Stream
- Streams

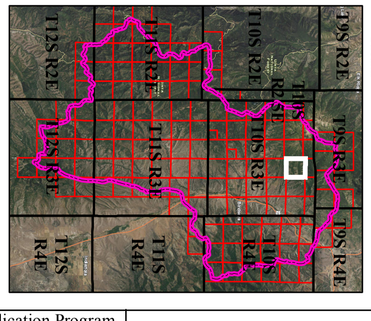

Section 10
T 10 S, R 3 E
SLB&M

Utah Lake/Jordan River Regional Office 1594 W North Temple Suite 220 PO Box 146300 Salt Lake City, UT 84114-6300 (801) 538-7240	Adjudication Program Salt Lake Office 1594 W North Temple Suite 220 PO Box 146300 Salt Lake City, UT 84114-6300 (801)538-7345	Birdseye Hydrographic Survey Area 51 Book 5 State of Utah, Department of Natural Resources, Division of Water Rights Section 10, T 10 S, R 3 E, SLB&M	Digitized by: CY, CD, JZ, LC, MH Field verified by: LC, JZ, MH, CD Reviewed by: GB, BB Imagery date: 2015 Date published: 09 May 2018

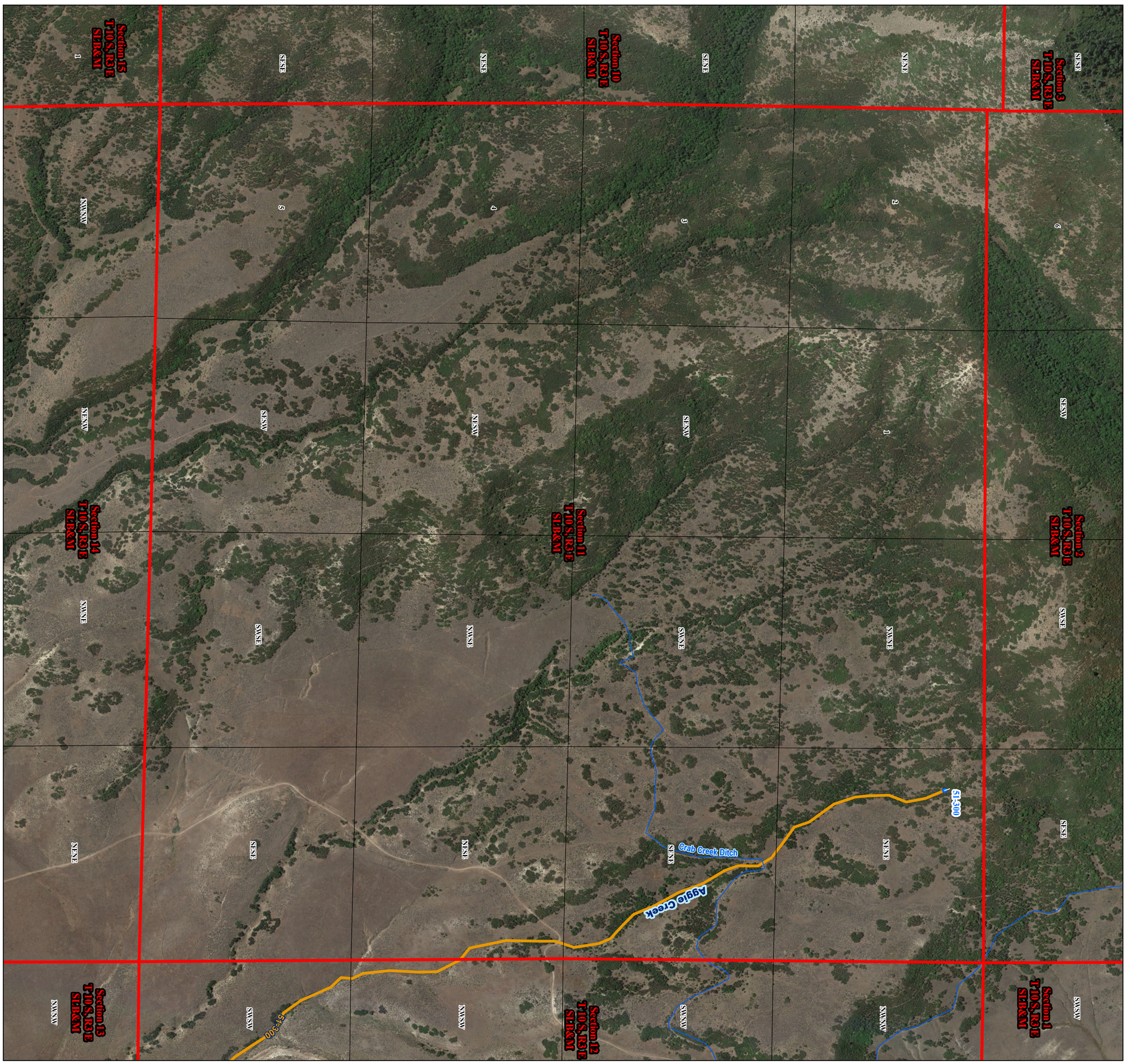

N

RF 1:4,800

0 400 800 Feet

Legend

- Book Boundary
- Points of Diversion:
  - Allowed
- Townships
- Sections
- Forty Acre Tracts
- Irrigation Ditches
- Stockwatering on Stream
- Streams

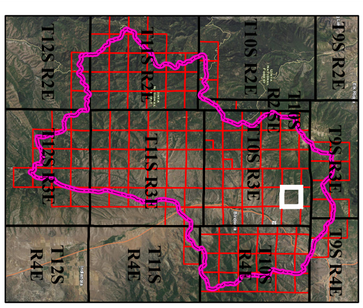

Section 11
T 10 S, R 3 E
SLB&M

Utah Lake/Jordan River Regional Office 1594 W North Temple Suite 220 PO Box 146300 Salt Lake City, UT 84114-6300 (801) 538-7240	Adjudication Program Salt Lake Office 1594 W North Temple Suite 220 PO Box 146300 Salt Lake City, UT 84114-6300 (801)538-7345	Birdseye Hydrographic Survey Area 51 Book 5 State of Utah, Department of Natural Resources, Division of Water Rights Section 11, T 10 S, R 3 E, SLB&M

Digitized by: CY, CD, JZ, LC, MH
Field verified by: LC, JZ, MH, CD
Reviewed by: GB, BB
Imagery date: 2015
Date published: 09 May 2018

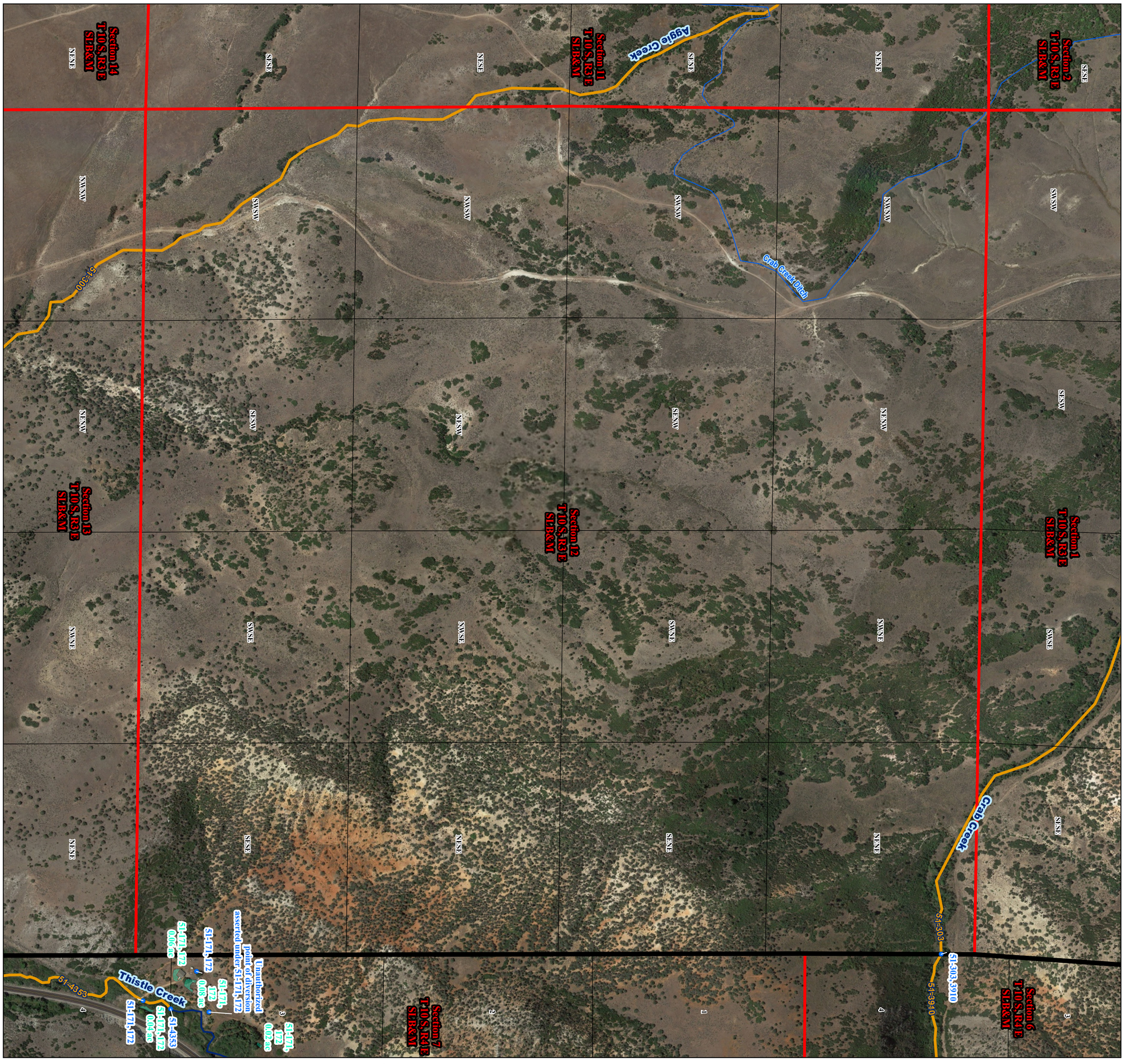

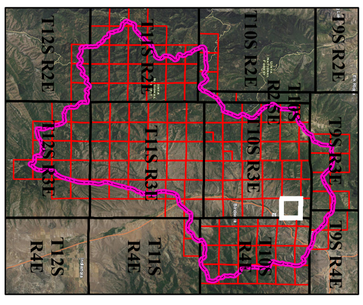

Section 12
T 10 S, R 3 E
SLB&M

Utah Lake/Jordan River Regional Office 1594 W North Temple Suite 220 PO Box 146300 Salt Lake City, UT 84114-6300 (801) 538-7240	Adjudication Program Salt Lake Office 1594 W North Temple Suite 220 PO Box 146300 Salt Lake City, UT 84114-6300 (801)538-7345	Birdseye Hydrographic Survey Area 51 Book 5 State of Utah, Department of Natural Resources, Division of Water Rights Section 12, T 10 S, R 3 E, SLB&M

Digitized by: CY, CD, JZ, LC, MH
Field verified by: LC, JZ, MH, CD
Reviewed by: GB, BB
Imagery date: 2015
Date published: 09 May 2018

Birdseye Hydrographic Survey
Area 51 Book 5
State of Utah, Department of Natural Resources, Division of Water Rights
Section 13, T 10 S, R 3 E, SLB&M

Digitized by: CY, CD, JZ, LC, MH
Field verified by: LC, JZ, MH, CD
Reviewed by: GB, BB
Imagery date: 2015
Date published: 09 May 2018

N

RF 1:4,800

0 400 800 Feet

Section 11 T 10 S, R 3 E SLB&M
Section 12 T 10 S, R 3 E SLB&M
Section 7 T 10 S, R 4 E SLB&M
Section 18 T 10 S, R 4 E SLB&M
Section 13 T 10 S, R 3 E SLB&M
Section 14 T 10 S, R 3 E SLB&M
Section 23 T 10 S, R 3 E SLB&M
Section 24 T 10 S, R 3 E SLB&M

Aggie Creek
Keith's Draw Stream
House Gulch Stream
South Field Stream
Thistle Creek
Blind Canyon Creek
Anderson Hollow

51-300
51-300, 627
51-259
51-543
51-8599
51-544
51-545
51-283, 8607, 8610, 8613
51-628
51-4286, 4287
51-8604, 8605
51-29
51-627
51-344, 8604
51-283 1.41 ac
51-344
51-30
51-283 0.64 ac
51-4289
51-284, 8607, 8610
51-258, 4288
51-284 1.41 ac
51-284 0.18 ac
51-31 0.3 ac
51-31 and Unauthorized Point of Diversion Asserted under 51-29, 283, 344
51-28, 538, 4323
51-541
51-540
51-539
51-28,538,4323,E4307 1.66 ac
51-343, 344
51-28,538, 4323,E4307 3.06 ac
51-323,629, 4316,4321, 4322,4327 0.99 ac
51-323,629,4316, 4321,4322,4327,E4307 8 ac
51-645
51-644
51-8605
51-4353
51-4353, 8605
51-356, 8605
51-356, 8605
51-171, 172 0.02 ac
Unauthorized point of diversion asserted under 51-171, 172
51-171, 172
51-171, 172 0.08 ac
51-171, 172 0.06 ac
51-4353
51-171, 172
51-171, 172 0.04 ac
Irrigated without a water right 1.66 ac
Unauthorized pond without a water right: 0.27 ac
Unauthorized Irrigation asserted under 51-29, 30 0.1438 ac
Unauthorized Irrigation asserted under 51-29, 30 0.1917 ac
51-4384

SWSW SESW SWSE SESE
NENE NWNW NENW NWNE NENE
SESE SWSW SESW SWSE SESE
NESE NWSW NESW NWSE NESE
SENE SWNW SENW SWNE SENE
NENE NWNW NENW NWNE NENE

1 2 3 4

Legend

- Book Boundary
- Points of Diversion:
  - Allowed
  - Disallowed
- Townships
- Sections
- Forty Acre Tracts
- Irrigation Ditches
- Stockwatering on Stream
- Streams
- Ponds
- 51-323,629,4316,4321,4322,4327
- 51-28,538,4323,E4307
- 51-323,629,4316,4321,4322,4327,E4307
- 51-284
- 51-171, 172
- 51-283
- 51-31
- Irrigated without a water right
- Unauthorized Irrigation asserted under 51-29, 30

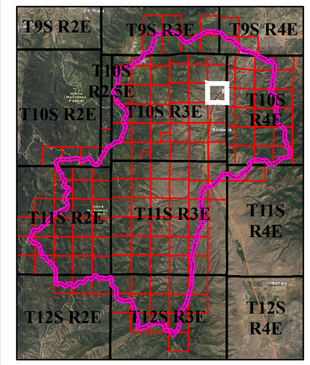

Section 13
T 10 S, R 3 E
SLB&M

Adjudication Program
Salt Lake Office
1594 W North Temple
Suite 220
PO Box 146300
Salt Lake City, UT
84114-6300
(801)538-7345

Utah Lake/Jordan River
Regional Office
1594 W North Temple
Suite 220
PO Box 146300
Salt Lake City, UT
84114-6300
(801) 538-7240

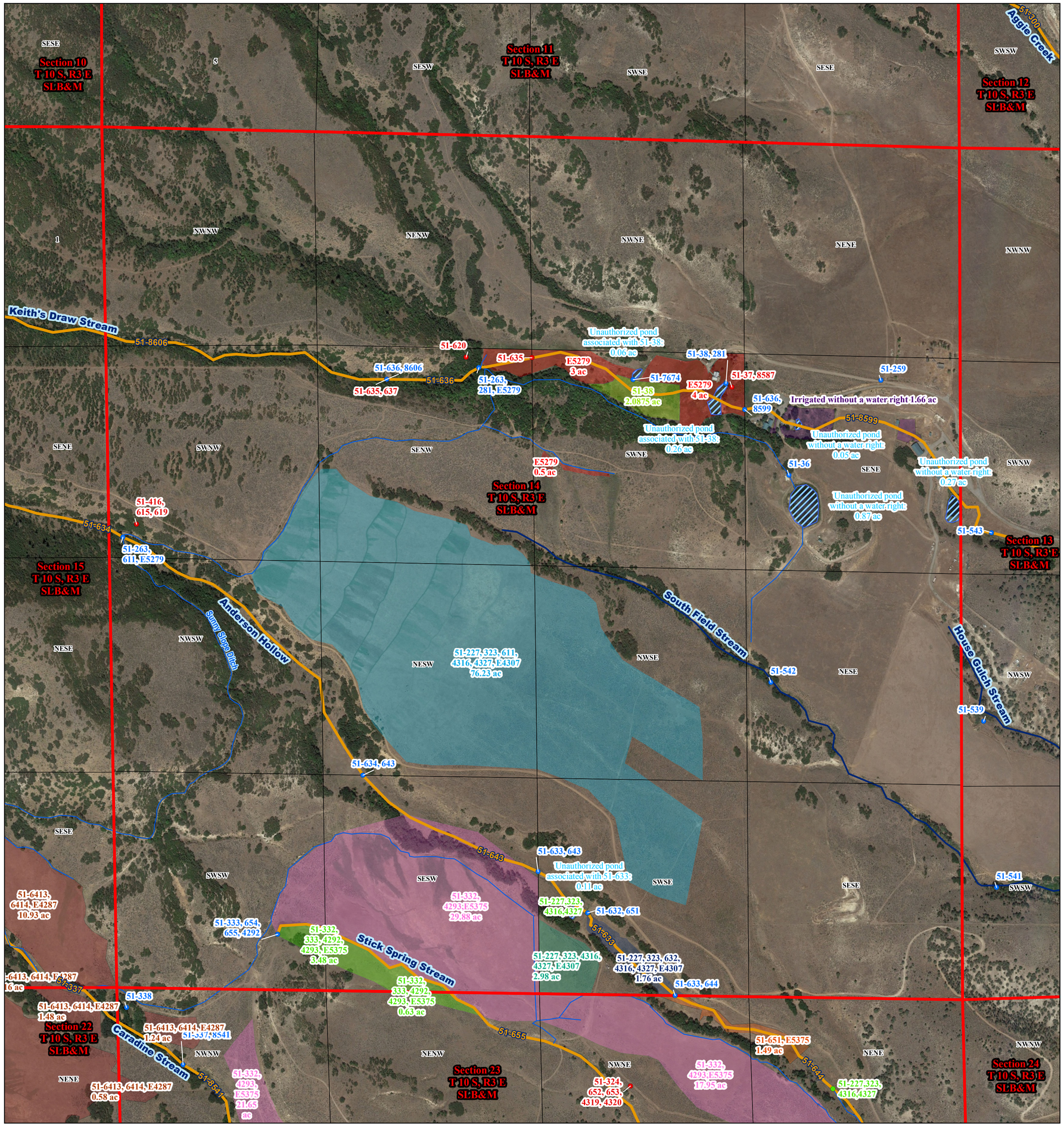

N

RF 1:4,800

0 400 800 Feet

Legend

- Book Boundary
- Points of Diversion:
  - Allowed
  - Disallowed
  - Points of Rediversion
- Townships
- Sections
- Forty Acre Tracts
- Irrigation Ditches
- Stockwatering on Stream
- Streams
- Ponds
- 51-38
- E5279
- 51-227, 323, 611, 4316, 4327, E4307
- 51-227, 323, 4316, 4327, E4307
- 51-227, 323, 632, 4316, 4327, E4307
- 51-332,4293,E5375
- 51-332, 333, 4292, 4293, E5375
- 51-6413, 6414, E4287
- 51-651, E5375
- Irrigated without a water right

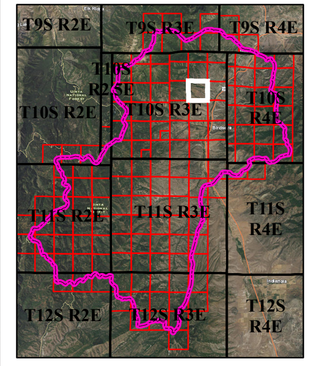

Section 14
T 10 S, R 3 E
SLB&M

Digitized by: CY, CD, JZ, LC, MH
Field verified by: LC, JZ, MH, CD
Reviewed by: GB, BB
Imagery date: 2015
Date published: 09 May 2018

Birdseye Hydrographic Survey
Area 51 Book 5
State of Utah, Department of Natural Resources, Division of Water Rights
Section 14, T 10 S, R 3 E, SLB&M

Adjudication Program
Salt Lake Office
1594 W North Temple
Suite 220
PO Box 146300
Salt Lake City, UT
84114-6300
(801)538-7345

Utah Lake/Jordan River
Regional Office
1594 W North Temple
Suite 220
PO Box 146300
Salt Lake City, UT
84114-6300
(801) 538-7240

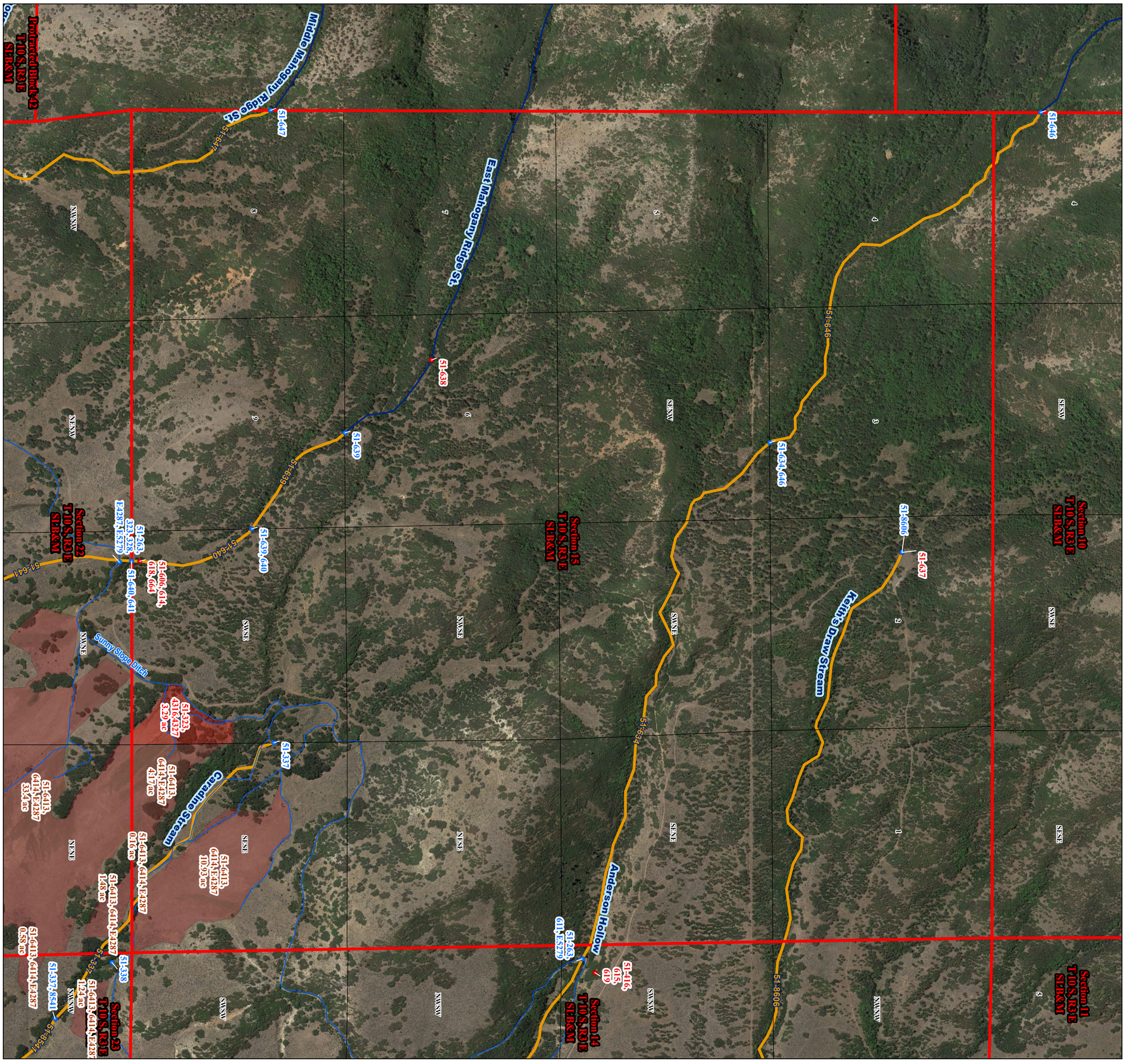
Protracted Block 42
T10 S, R3 E
SLB&M
Section 10
T10 S, R3 E
SLB&M
Section 11
T10 S, R3 E
SLB&M
Section 14
T10 S, R3 E
SLB&M
Section 15
T10 S, R3 E
SLB&M
Section 22
T10 S, R3 E
SLB&M
Section 23
T10 S, R3 E
SLB&M
Maple Mahogany Ridge St.
East Mahogany Ridge St.
Anderson Hollow
Kelly's Draw Stream
Garaline Stream
Sunny Slope Ditch
51-646
51-634, 646
51-6606
51-637
51-647
51-638
51-639
51-639, 640
51-640, 641
51-263
323-328
E4287-5279
51-606, 614, 618, 664
51-333, 4316 4327 3.29 ac
51-337
51-6413, 6414, E4287 4.17 ac
51-6413, 6414, E4287 3.34 ac
51-6413, 6414, E4287 0.16 ac
51-6413, 6414, E4287 10.93 ac
51-6413, 6414, E4287 1.48 ac
51-6413, 6414, E4287 0.58 ac
51-337, 8641
51-6413, 6414, E4287 1.24 ac
51-263 6114 E5279
51-416 615 619
51-8606
NWNW
SWNW
NENW
SENW
SWNE
NWNE
SENE
NESE
SESE
SWSE
NWSW
SWSW
NESW
SESW
NENE
SENE
NWSE
SWSE
NENW
SENW
NWNE
SWNE
NESE
SESE
NWSW
SWSW
NESW
SESW
NENE
SENE
NWSE
SWSE
NWNW
SWNW

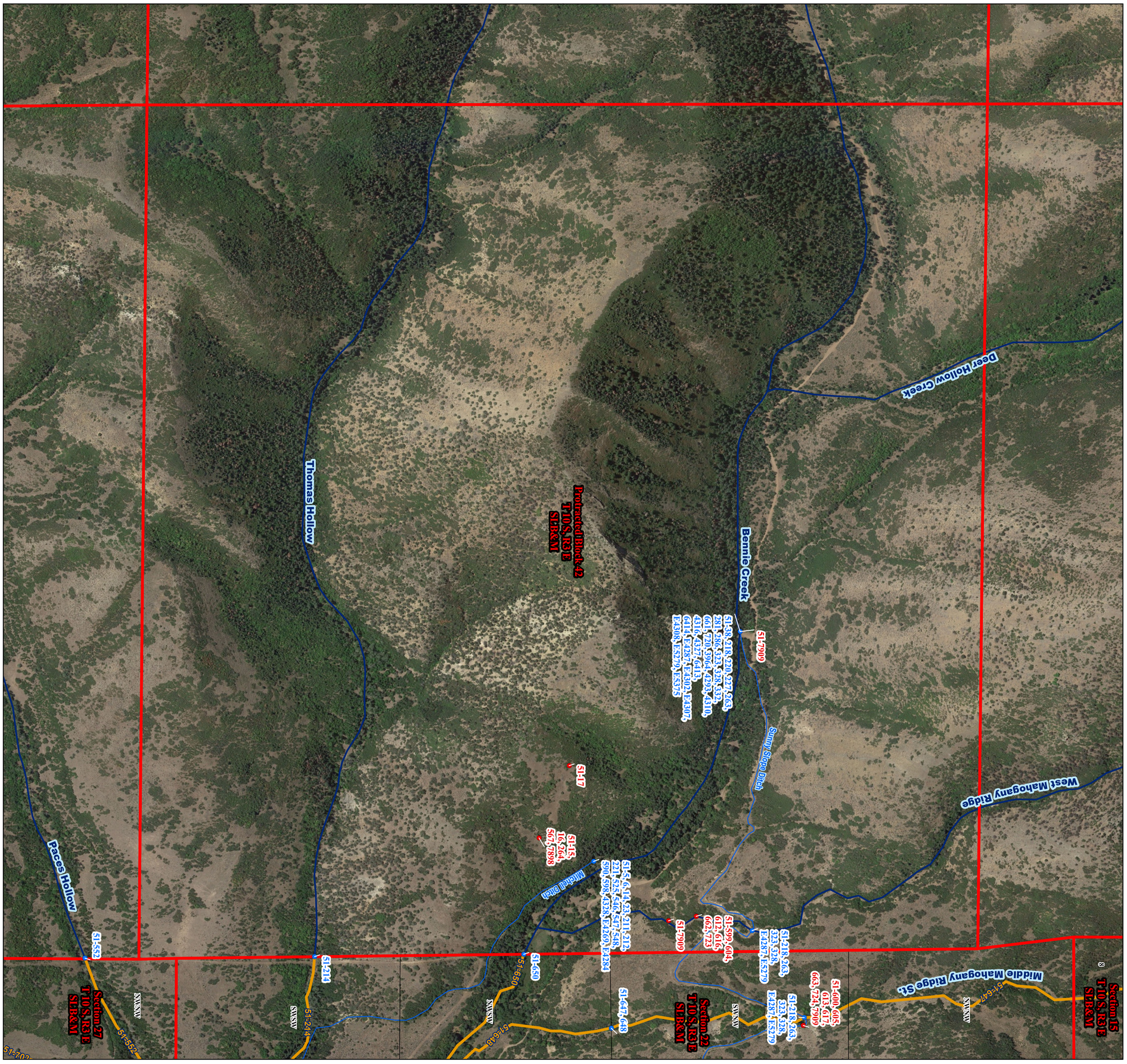

Protracted Block 42
T 10 S, R 3 E
SLB&M

Utah Lake/Jordan River Regional Office 1594 W North Temple Suite 220 PO Box 146300 Salt Lake City, UT 84114-6300 (801) 538-7240	Adjudication Program Salt Lake Office 1594 W North Temple Suite 220 PO Box 146300 Salt Lake City, UT 84114-6300 (801)538-7345	Birdseye Hydrographic Survey Area 51 Book 5 State of Utah, Department of Natural Resources, Division of Water Rights Protracted Block 42, T 10 S, R 3 E, SLB&M	Digitized by: CY, CD, JZ, LC, MH Field verified by: LC, JZ, MH, CD Reviewed by: GB, BB Imagery date: 2015 Date published: 09 May 2018

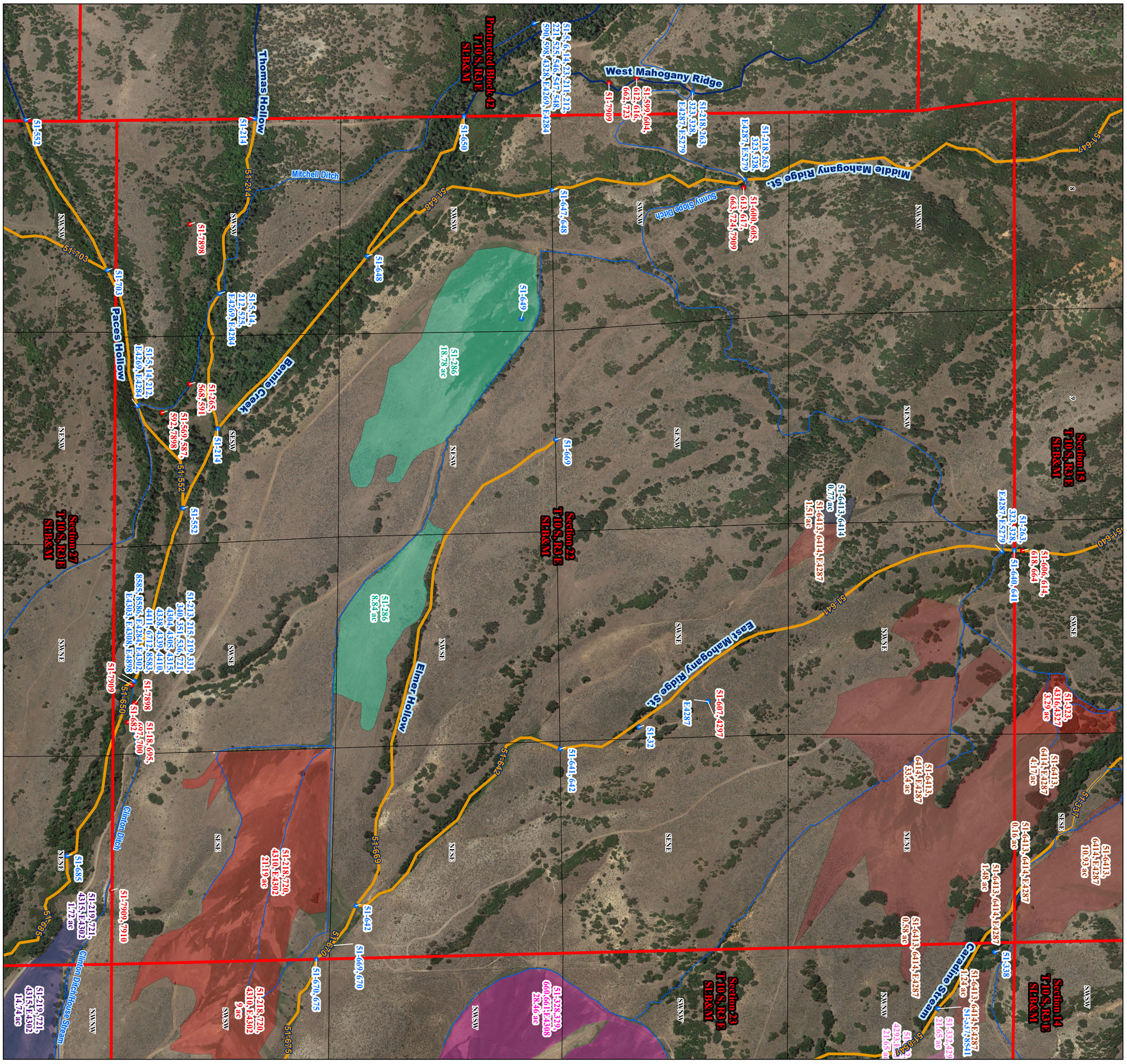

Utah Lake/Jordan River Regional Office 1594 W North Temple Suite 220 PO Box 146300 Salt Lake City, UT 84114-6300 (801) 538-7240	Adjudication Program Salt Lake Office 1594 W North Temple Suite 220 PO Box 146300 Salt Lake City, UT 84114-6300 (801)538-7345	Birdseye Hydrographic Survey Area 51 Book 5 State of Utah, Department of Natural Resources, Division of Water Rights Section 22, T 10 S, R 3 E, SLB&M	Digitized by: CY, CD, JZ, LC, MH Field verified by: LC, JZ, MH, CD Reviewed by: GB, BB Imagery date: 2015 Date published: 09 May 2018

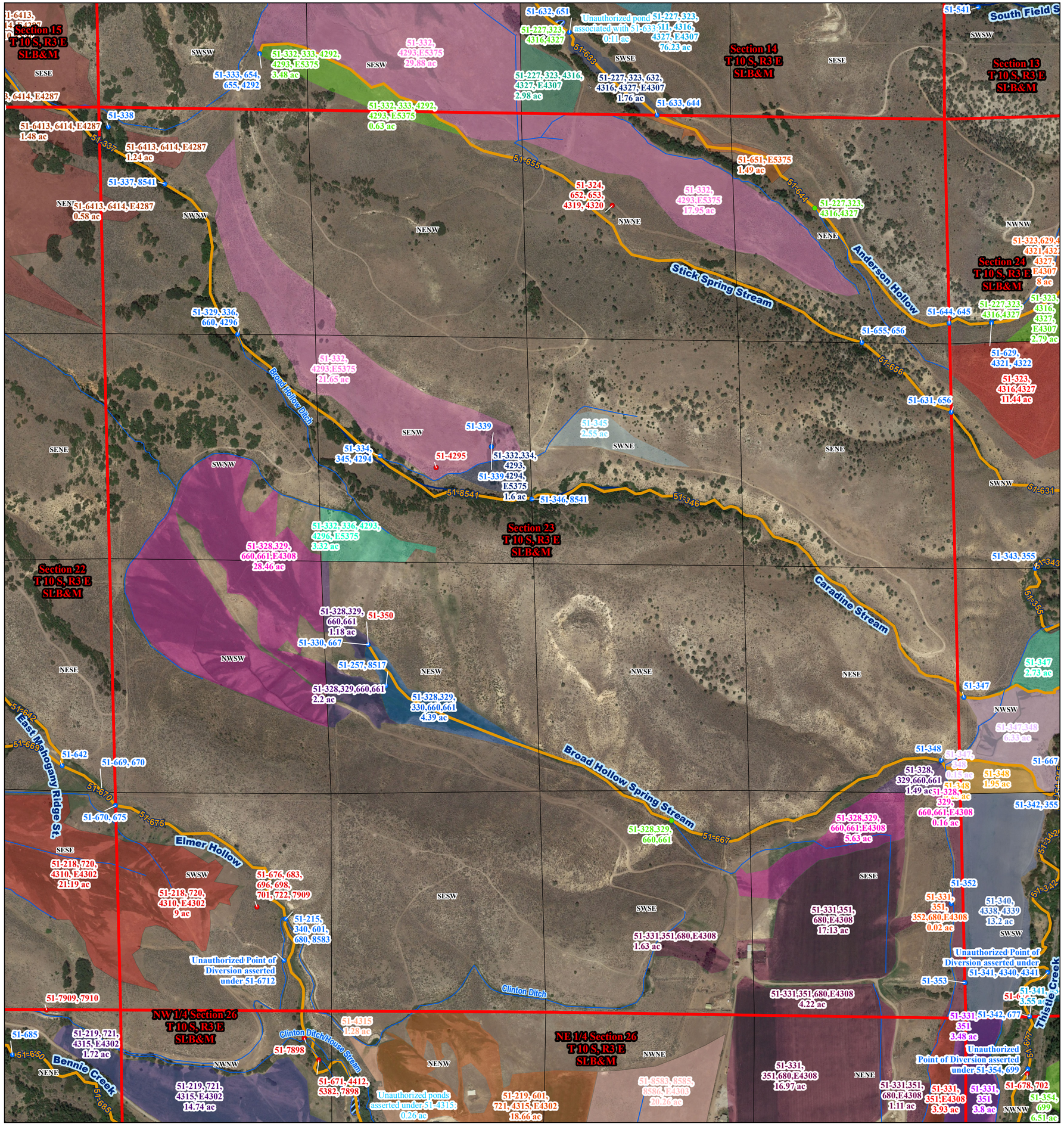

N

RF 1:4,800

Feet

0 400 800

Book Boundary

Points of Diversion:

- Allowed
- Disallowed
- Points of Rediversion

Townships

Sections

Forty Acre Tracts

Irrigation Ditches

Stockwatering on Stream

Streams

Ponds

- 51-4315
- 51-340, 4338, 4339
- 51-323,629,4316,4321,4322,4327,E4307
- 51-227, 323, 611, 4316, 4327, E4307
- 51-227, 323, 4316, 4327, E4307
- 51-227, 323, 632, 4316, 4327, E4307
- 51-323,4316,4327,E4307
- 51-323,4316,4327
- 51-331,351, 352,680,E4308
- 51-331, 351
- 51-331,351,E4308
- 51-331,351,680,E4308
- 51-328,329,660,661
- 51-328,329,660,661,E4308
- 51-328,329,330,660,661
- 51-354, 699
- 51-347,348
- 51-348
- 51-347
- 51-345
- 51-219, 721, 4315, E4302
- 51-219, 601, 721, 4315, E4302
- 51-332,4293,E5375
- 51-332,334,4293,4294,E5375
- 51-332, 333, 4292, 4293, E5375
- 51-332, 336, 4293, 4296, E5375
- 51-218, 720, 4310, E4302
- 51-6413, 6414, E4287
- 51-651, E5375
- 51-8583, 8585, 8586, E4303
- 51-341, 4340, 4341

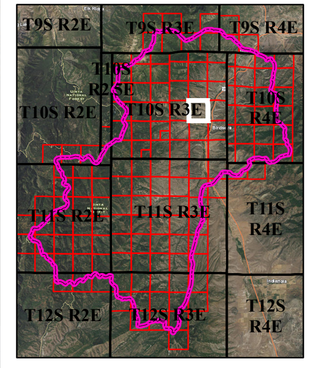

Section 23
T 10 S, R 3 E
SLB&M

Page 19 of 55

Digitized by: CY, CD, JZ, LC, MH
Field verified by: LC, JZ, MH, CD
Reviewed by: GB, BB
Imagery date: 2015
Date published: 09 May 2018

Birdseye Hydrographic Survey
Area 51 Book 5
State of Utah, Department of Natural Resources, Division of Water Rights
Section 23, T 10 S, R 3 E, SLB&M

Adjudication Program
Salt Lake Office
1594 W North Temple
Suite 220
PO Box 146300
Salt Lake City, UT
84114-6300
(801)538-7345

Utah Lake/Jordan River
Regional Office
1594 W North Temple
Suite 220
PO Box 146300
Salt Lake City, UT
84114-6300
(801)538-7240

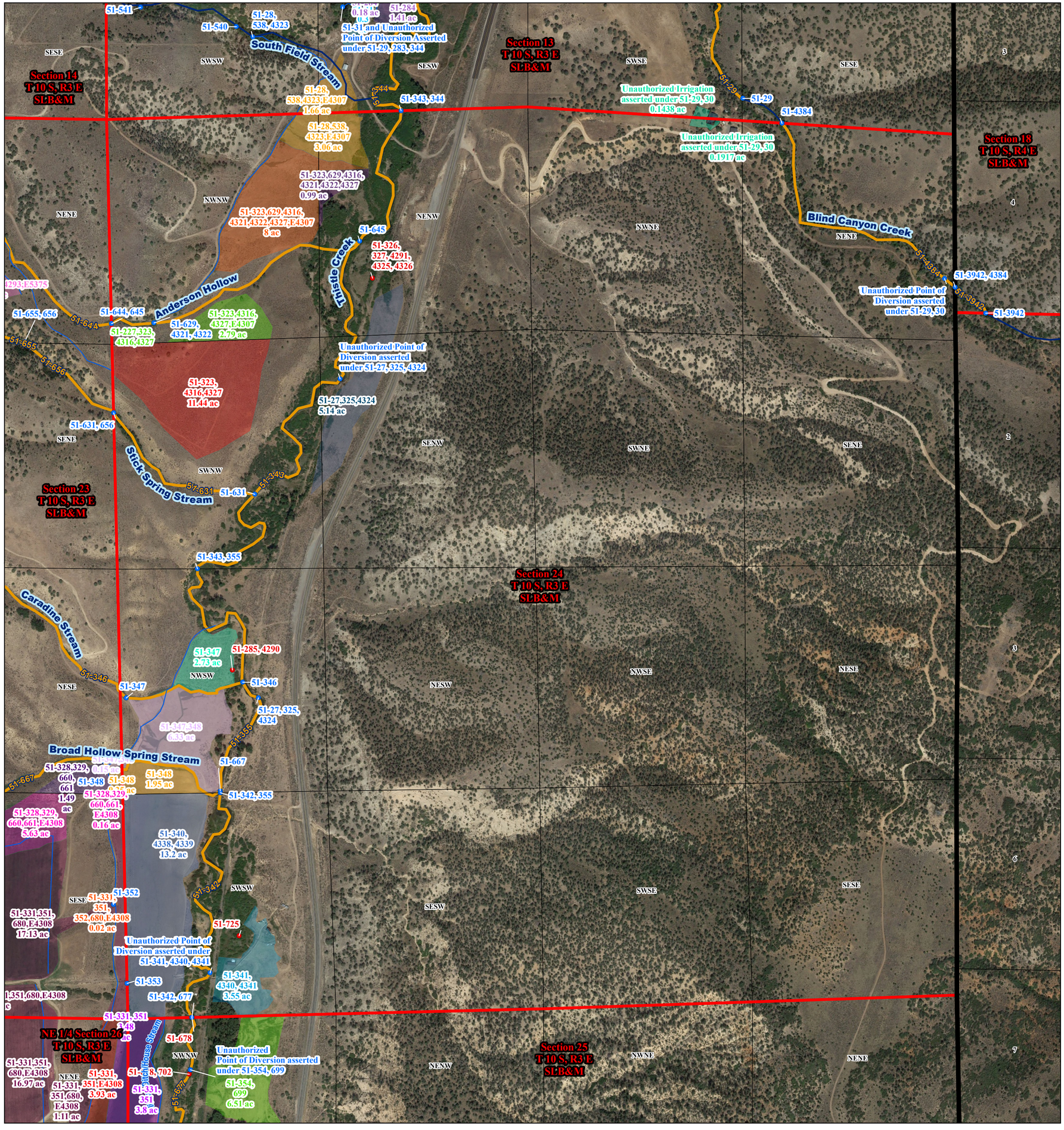

N

RF 1:4,800

0 400 800 Feet

Legend

- Book Boundary
- Points of Diversion:
  - Allowed
  - Disallowed
  - Points of Rediversion
- Townships
- Sections
- Forty Acre Tracts
- Irrigation Ditches
- Stockwatering on Stream
- Streams
- 51-323,629,4316,4321,4322,4327
- 51-340, 4338, 4339
- 51-28,538,4323,E4307
- 51-323,629,4316,4321,4322,4327,E4307
- 51-323,4316,4327,E4307
- 51-323,4316,4327
- 51-27,325,4324
- 51-331,351, 352,680,E4308
- 51-331, 351
- 51-331,351,E4308
- 51-331,351,680,E4308
- 51-328,329,660,661
- 51-328,329,660,661,E4308
- 51-354, 699
- 51-347,348
- 51-348
- 51-347
- 51-332,4293,E5375
- 51-284
- 51-31
- Unauthorized Irrigation asserted under 51-29, 30
- 51-341, 4340, 4341

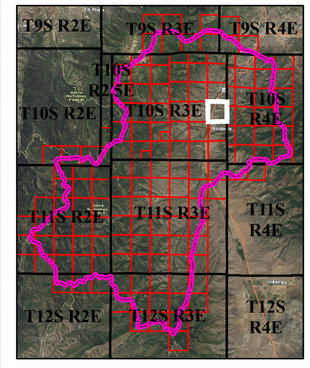

Section 24
T 10 S, R 3 E
SLB&M

Digitized by: CY, CD, JZ, LC, MH
Field verified by: LC, JZ, MH, CD
Reviewed by: GB, BB
Imagery date: 2015
Date published: 09 May 2018

Birdseye Hydrographic Survey
Area 51 Book 5
State of Utah, Department of Natural Resources, Division of Water Rights
Section 24, T 10 S, R 3 E, SLB&M

Adjudication Program
Salt Lake Office
1594 W North Temple
Suite 220
PO Box 146300
Salt Lake City, UT
84114-6300
(801)538-7345

Utah Lake/Jordan River
Regional Office
1594 W North Temple
Suite 220
PO Box 146300
Salt Lake City, UT
84114-6300
(801) 538-7240

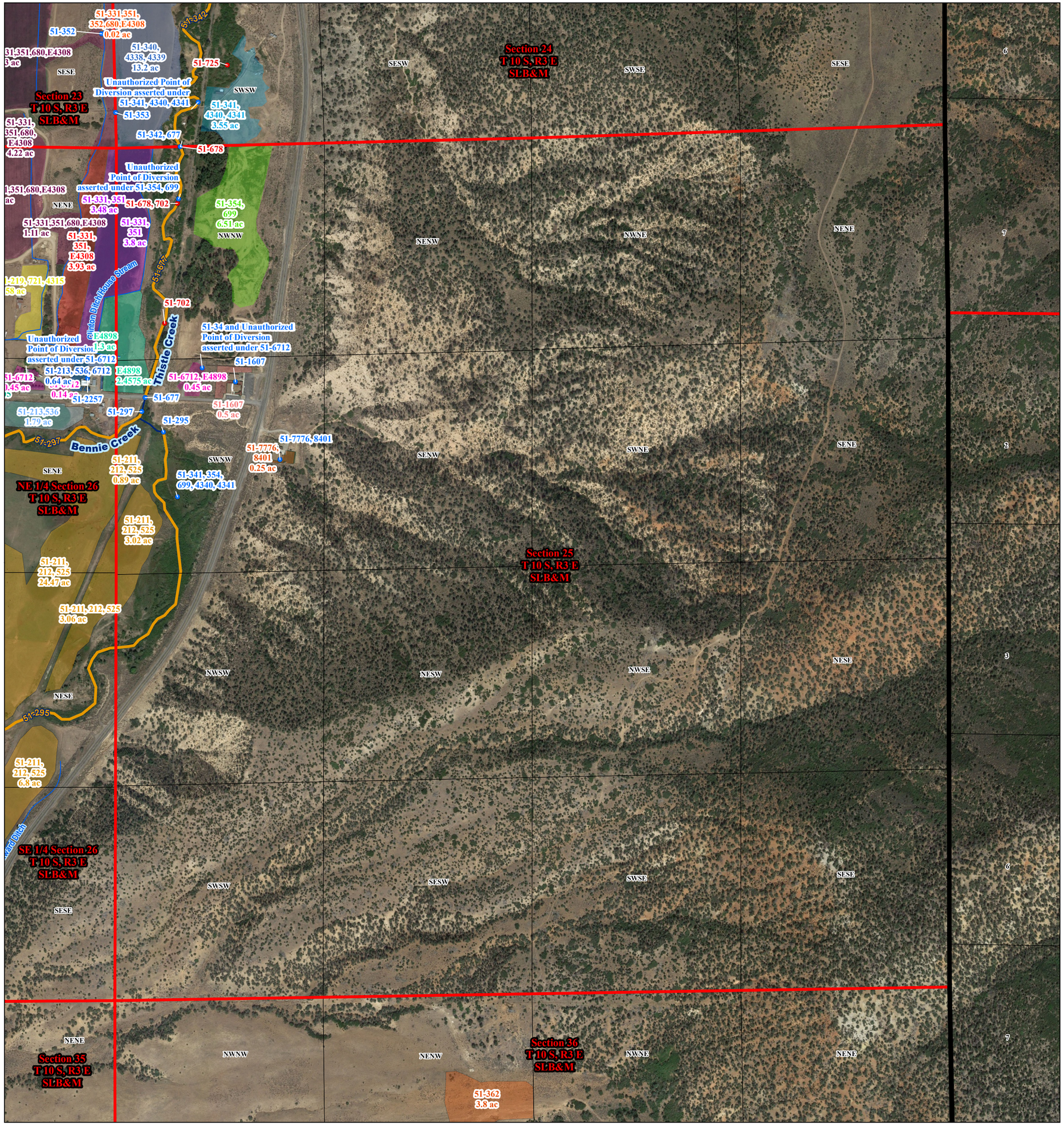

N

RF 1:4,800

0 400 800 Feet

Legend

- Book Boundary
- Points of Diversion:
  - Allowed
  - Disallowed
- Townships
- Sections
- Forty Acre Tracts
- Irrigation Ditches
- Stockwatering on Stream
- Streams
- 51-340, 4338, 4339
- 51-331,351, 352,680,E4308
- 51-331, 351
- 51-331,351,E4308
- 51-331,351,680,E4308
- 51-354, 699
- 51-219, 721, 4315
- 51-7776, 8401
- 51-213,536
- 51-1607
- 51-211, 212, 525
- 51-213, 536, 6712
- 51-215, 4304, 4305
- 51-362
- 51-6712
- 51-6712, E4898
- E4898
- 51-341, 4340, 4341

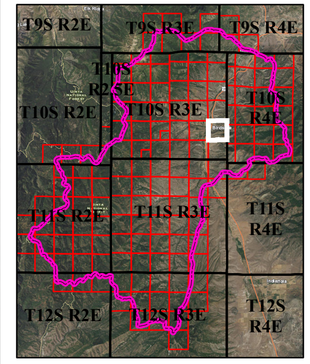

Section 25
T 10 S, R 3 E
SLB&M

Page 21 of 55

Digitized by: CY, CD, JZ, LC, MH
Field verified by: LC, JZ, MH, CD
Reviewed by: GB, BB
Imagery date: 2015
Date published: 09 May 2018

Birdseye Hydrographic Survey
Area 51 Book 5
State of Utah, Department of Natural Resources, Division of Water Rights
Section 25, T 10 S, R 3 E, SLB&M

Adjudication Program
Salt Lake Office
1594 W North Temple
Suite 220
PO Box 146300
Salt Lake City, UT
84114-6300
(801)538-7345

Utah Lake/Jordan River
Regional Office
1594 W North Temple
Suite 220
PO Box 146300
Salt Lake City, UT
84114-6300
(801)538-7240

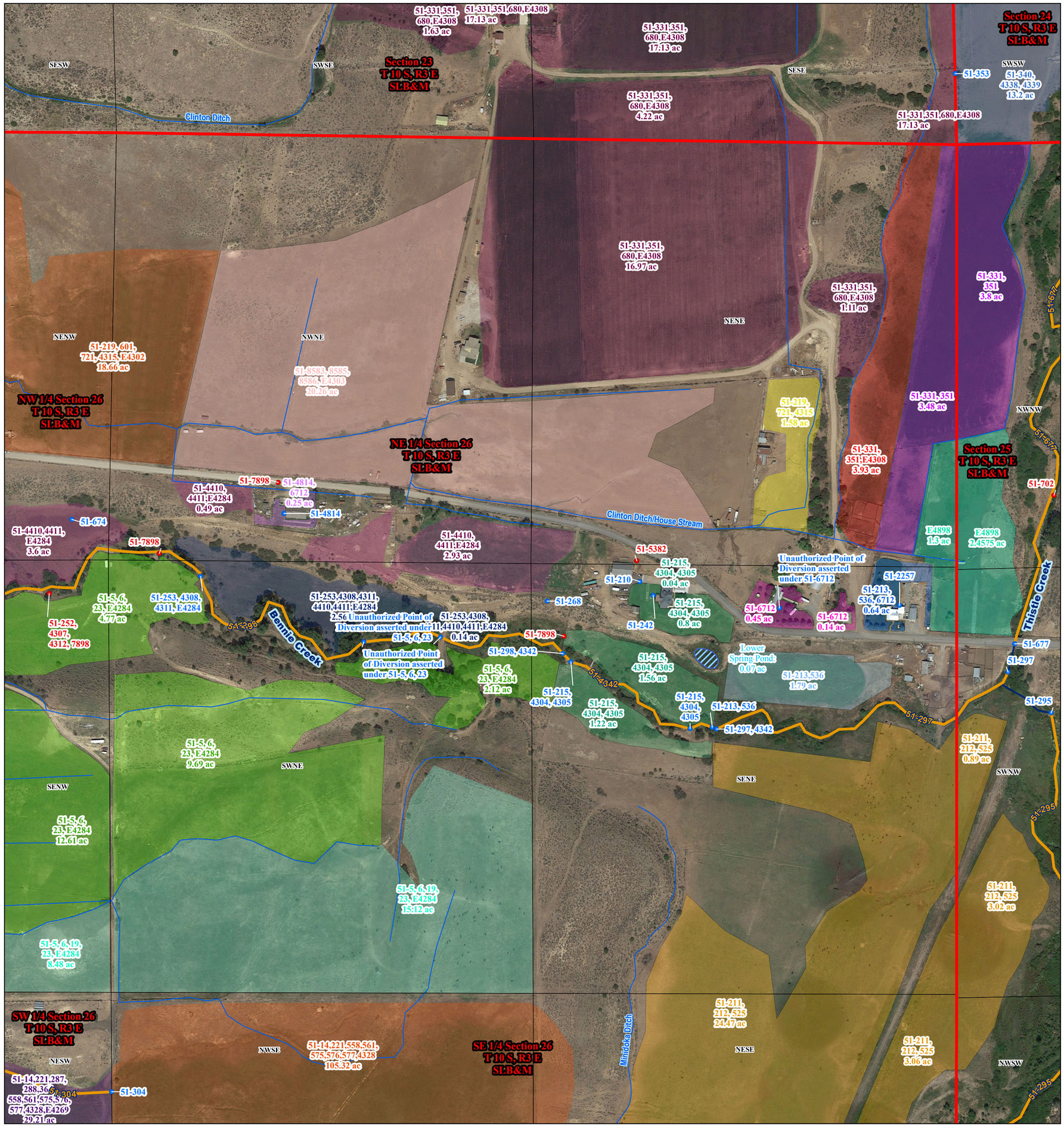

N

RF 1:2,400

Feet

0 200 400

Legend

- Book Boundary
- Points of Diversion:
  - Allowed
  - Disallowed
- Townships
- Sections
- Forty Acre Tracts
- Irrigation Ditches
- Stockwatering on Stream
- Streams
- Ponds
- 51-14,221,287,288,364,558,561,575,576,577,4328,E4269
- 51-340, 4338, 4339
- 51-331, 351
- 51-331,351,E4308
- 51-331,351,680,E4308
- 51-219, 721, 4315
- 51-219, 601, 721, 4315, E4302
- 51-5, 6, 19, 23, E4284
- 51-253,4308,4311,4410,4411,E4284
- 51-4410,4411,E4284
- 51-14,221,558,561,575,576,577,4328
- 51-213,536
- 51-211, 212, 525
- 51-213, 536, 6712
- 51-215, 4304, 4305
- 51-4814, 6712
- 51-5, 6, 23, E4284
- 51-6712
- 51-8583, 8585, 8586, E4303
- E4898

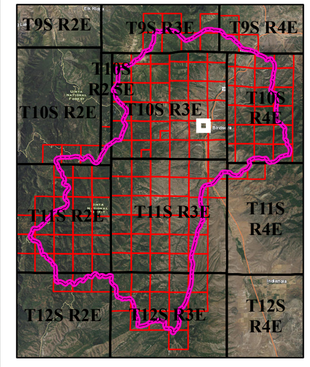

NE 1/4 Section 26
T 10 S, R 3 E
SLB&M

Page 22 of 55

Digitized by: CY, CD, JZ, LC, MH
Field verified by: LC, JZ, MH, CD
Reviewed by: GB, BB
Imagery date: 2015
Date published: 09 May 2018

Birdseye Hydrographic Survey
Area 51 Book 5
State of Utah, Department of Natural Resources, Division of Water Rights
NE 1/4 Section 26, T 10 S, R 3 E, SLB&M

Adjudication Program
Salt Lake Office
1594 W North Temple
Suite 220
PO Box 146300
Salt Lake City, UT
84114-6300
(801)538-7345

Utah Lake/Jordan River
Regional Office
1594 W North Temple
Suite 220
PO Box 146300
Salt Lake City, UT
84114-6300
(801) 538-7240

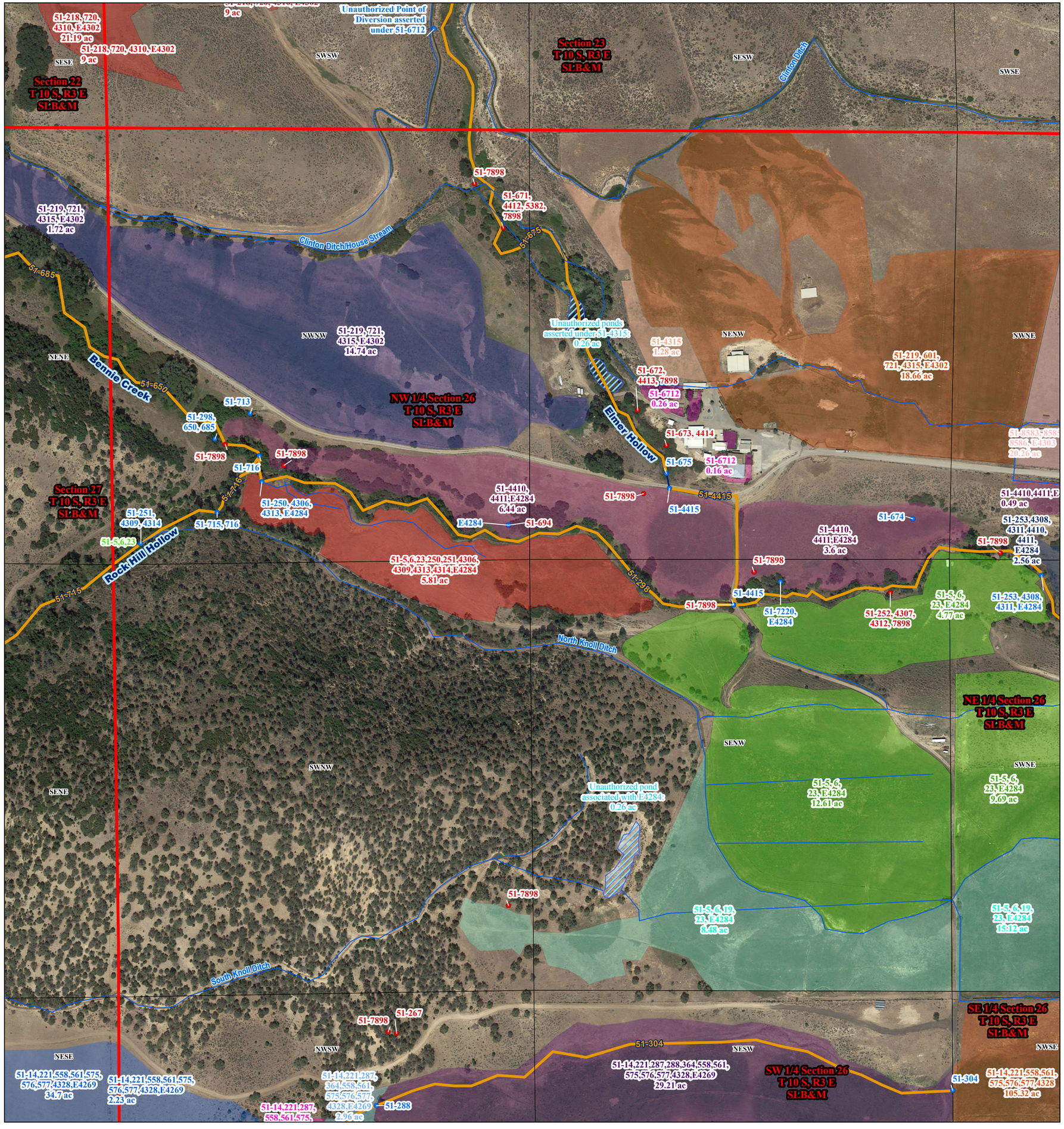

Legend

- Book Boundary
- Points of Diversion:
  - Allowed
  - Disallowed
  - Points of Rediversion
- Townships
- Sections
- Forty Acre Tracts
- Irrigation Ditches
- Stockwatering on Stream
- Streams
- Ponds
- 51-4315
- 51-14,221,287,288,364,558,561,575,576,577,4328,E4269
- 51-14,221,287,364,558,561,575,576,577,4328,E4269
- 51-14,221,287,558,561,575,576,577,4328,E4269
- 51-219, 721, 4315, E4302
- 51-219, 601, 721, 4315, E4302
- 51-5, 6, 19, 23, E4284
- 51-5,6,23,250,251,4306,4309,4313,4314,E4284
- 51-253,4308,4311,4410,4411,E4284
- 51-4410,4411,E4284
- 51-14,221,558,561,575,576,577,4328,E4269
- 51-14,221,558,561,575,576,577,4328
- 51-218, 720, 4310, E4302
- 51-5, 6, 23, E4284
- 51-6712
- 51-8583, 8585, 8586, E4303

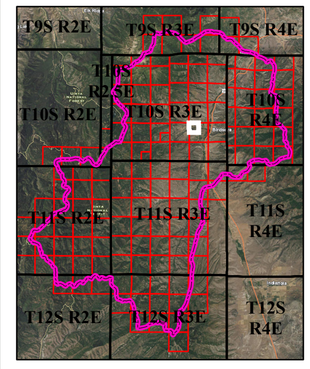

NW 1/4 Section 26 T 10 S, R 3 E SLB&M

Page 23 of 55

Digitized by: CY, CD, JZ, LC, MH
Field verified by: LC, JZ, MH, CD
Reviewed by: GB, BB
Imagery date: 2015
Date published: 09 May 2018

Birdseye Hydrographic Survey Area 51 Book 5

State of Utah, Department of Natural Resources, Division of Water Rights

NW 1/4 Section 26, T 10 S, R 3 E, SLB&M

Adjudication Program
Salt Lake Office
1594 W North Temple
Suite 220
PO Box 146300
Salt Lake City, UT
84114-6300
(801)538-7345

Utah Lake/Jordan River
Regional Office
1594 W North Temple
Suite 220
PO Box 146300
Salt Lake City, UT
84114-6300
(801) 538-7240

Birdseye Hydrographic Survey
Area 51 Book 5
State of Utah, Department of Natural Resources, Division of Water Rights
SW 1/4 Section 26, T 10 S, R 3 E, SLB&M

Digitized by: CY, CD, JZ, LC, MH
Field verified by: LC, JZ, MH, CD
Reviewed by: GB, BB
Imagery date: 2015
Date published: 09 May 2018

N

RF 1:2,400

0 200 400 Feet

NW 1/4 Section 26 T 10 S, R3 E SLB&M
NE 1/4 Section 26 T 10 S, R3 E SLB&M
SW 1/4 Section 26 T 10 S, R3 E SLB&M
SE 1/4 Section 26 T 10 S, R3 E SLB&M
Section 27 T 10 S, R3 E SLB&M
Section 34 T 10 S, R3 E SLB&M
Section 35 T 10 S, R3 E SLB&M

SENE, SWNW, SENW, SWNE, NESW, NWSE, NWSW, NESE, SWSW, SESW, SWSE, SESE, NENE, NWNW, NENW, NWNE

Unauthorized pond associated with E4284 0.26 ac
51-7898
51-5, 6, 23, E4284 9.69 ac
51-5, 6, 23, E4284 12.61 ac
51-5, 6, 19, 23, E4284 15.12 ac
51-5, 6, 19, 23, E4284 8.48 ac
South Knoll Ditch
51-267
51-304
51-288
51-14,221,558,561,575, 576,577,4328,E4269 2.23 ac
51-364, E4269, E4284
51-14,221,287,288,364,558,561, 575,576,577,4328,E4269 29.21 ac
51-14,221,287,558,561,575, 576,577,4328,E4269 3.9 ac
51-14,221,287,364,558,561, 575,576,577,4328,E4269 2.96 ac
51-14,221,558,561,575, 576,577,4328,E4269 34.7 ac
51-287
51-717
51-14,221,558,561,575, 576,577,4328,E4269 4.28 ac
Mitchell Ditch
51-14,221,558,561, 575,576,577,4328 105.32 ac
Doug Ford Reservoir 3.03 ac
51-590 1.4 ac
51-14,221,55 575,576,577 2.34 ac

Legend

- Book Boundary
- Points of Diversion:
  - Allowed
  - Disallowed
- Townships
- Sections
- Forty Acre Tracts
- Irrigation Ditches
- Stockwatering on Stream
- Ponds
- 51-14,221,287,288,364,558,561,575,576,577,4328,E4269
- 51-14,221,287,364,558,561,575,576,577,4328,E4269
- 51-14,221,287,558,561,575,576,577,4328,E4269
- 51-5, 6, 19, 23, E4284
- 51-14,221,558,561,575,576,577,4328,E4269
- 51-14,221,558,561,575,576,577,4328
- 51-5, 6, 23, E4284
- 51-590

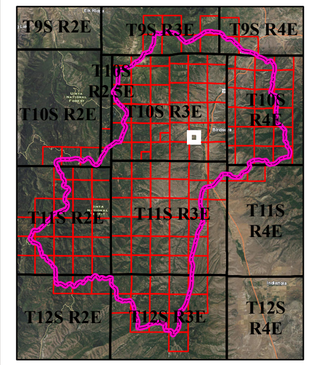

SW 1/4 Section 26 T 10 S, R 3 E SLB&M

Adjudication Program
Salt Lake Office
1594 W North Temple
Suite 220
PO Box 146300
Salt Lake City, UT
84114-6300
(801)538-7345

Utah Lake/Jordan River
Regional Office
1594 W North Temple
Suite 220
PO Box 146300
Salt Lake City, UT
84114-6300
(801) 538-7240

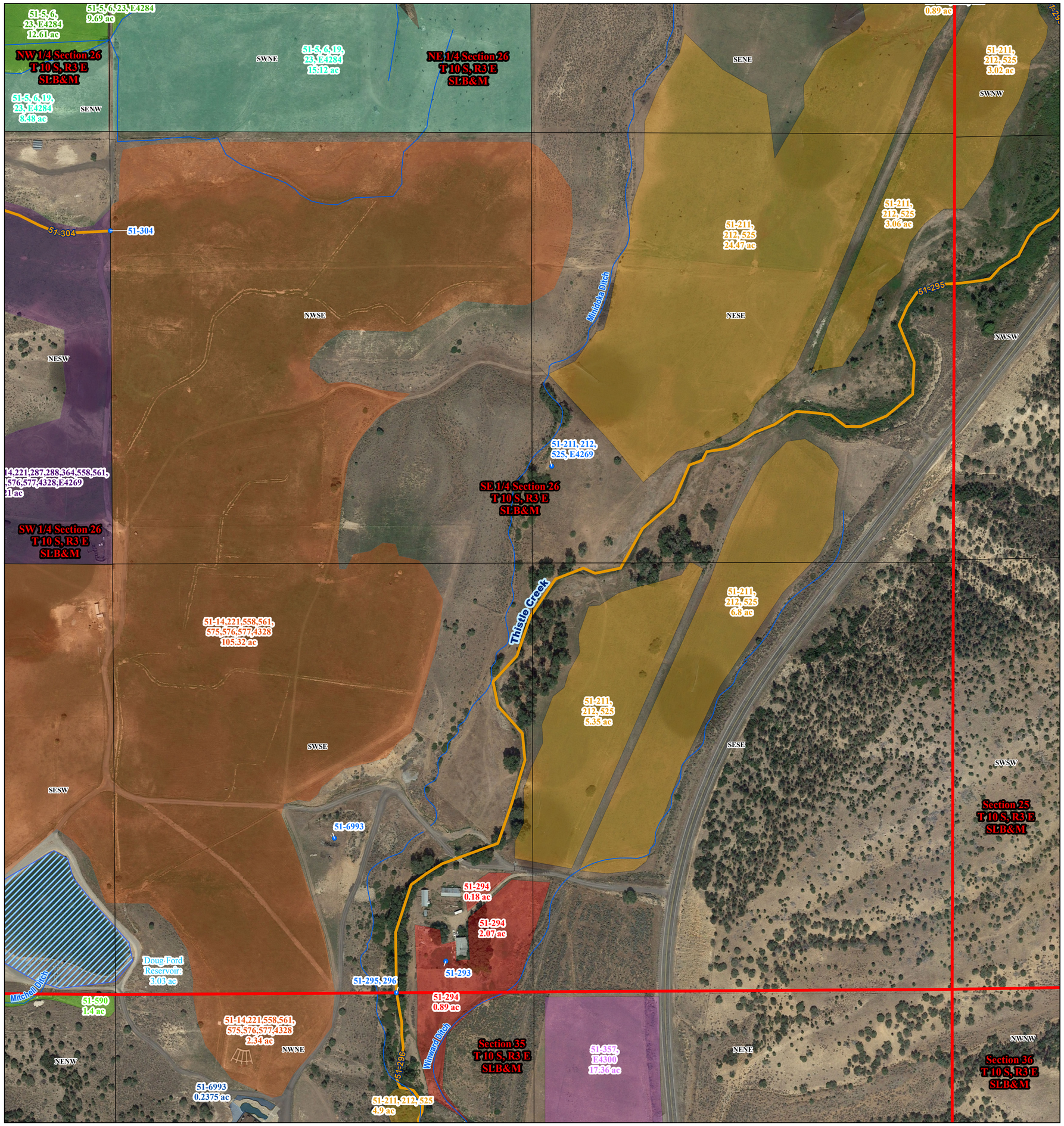

SE 1/4 Section 26 T 10 S, R 3 E SLB&M

Digitized by: CY, CD, JZ, LC, MH
Field verified by: LC, JZ, MH, CD
Reviewed by: GB, BB
Imagery date: 2015
Date published: 09 May 2018

Birdseye Hydrographic Survey
Area 51 Book 5
State of Utah, Department of Natural Resources, Division of Water Rights
SE 1/4 Section 26, T 10 S, R 3 E, SLB&M

Adjudication Program
Salt Lake Office
1594 W North Temple
Suite 220
PO Box 146300
Salt Lake City, UT
84114-6300
(801)538-7345

Utah Lake/Jordan River
Regional Office
1594 W North Temple
Suite 220
PO Box 146300
Salt Lake City, UT
84114-6300
(801)538-7240

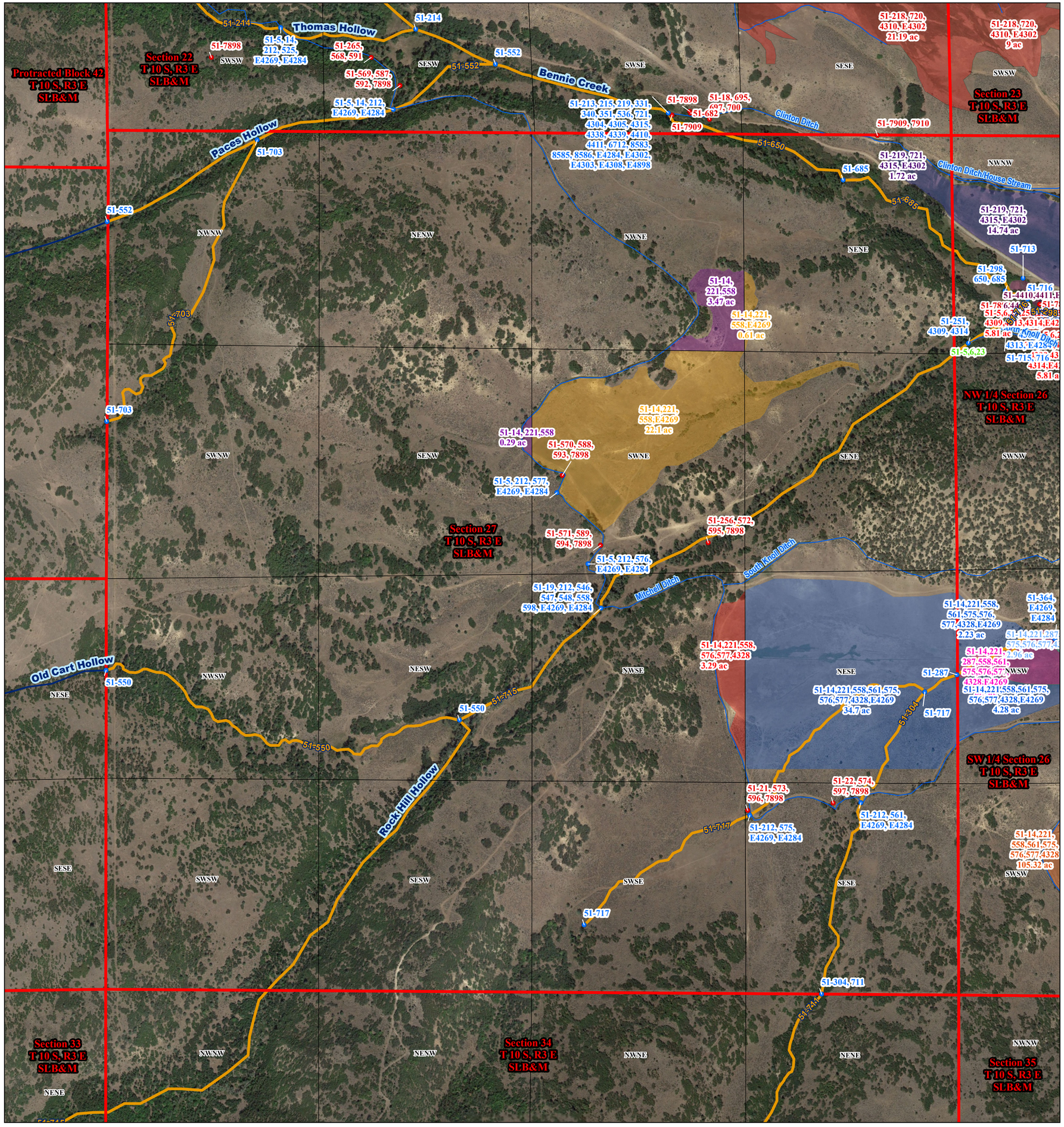

Digitized by: CY, CD, JZ, LC, MH
Field verified by: LC, JZ, MH, CD
Reviewed by: GB, BB
Imagery date: 2015
Date published: 09 May 2018

Birdseye Hydrographic Survey Area

State of Utah, Department of Natural Resources, Division of Water Rights

Section 27, T 10 S, R 3 E, SLB&M

Section 27
T 10 S, R 3 E
SLB&M

Adjudication Program
Salt Lake Office
1594 W North Temple
Suite 220
PO Box 146300
Salt Lake City, UT
84114-6300
(801)538-7345

Utah Lake/Jordan River
Regional Office
1594 W North Temple
Suite 220
PO Box 146300
Salt Lake City, UT
84114-6300
(801) 538-7240

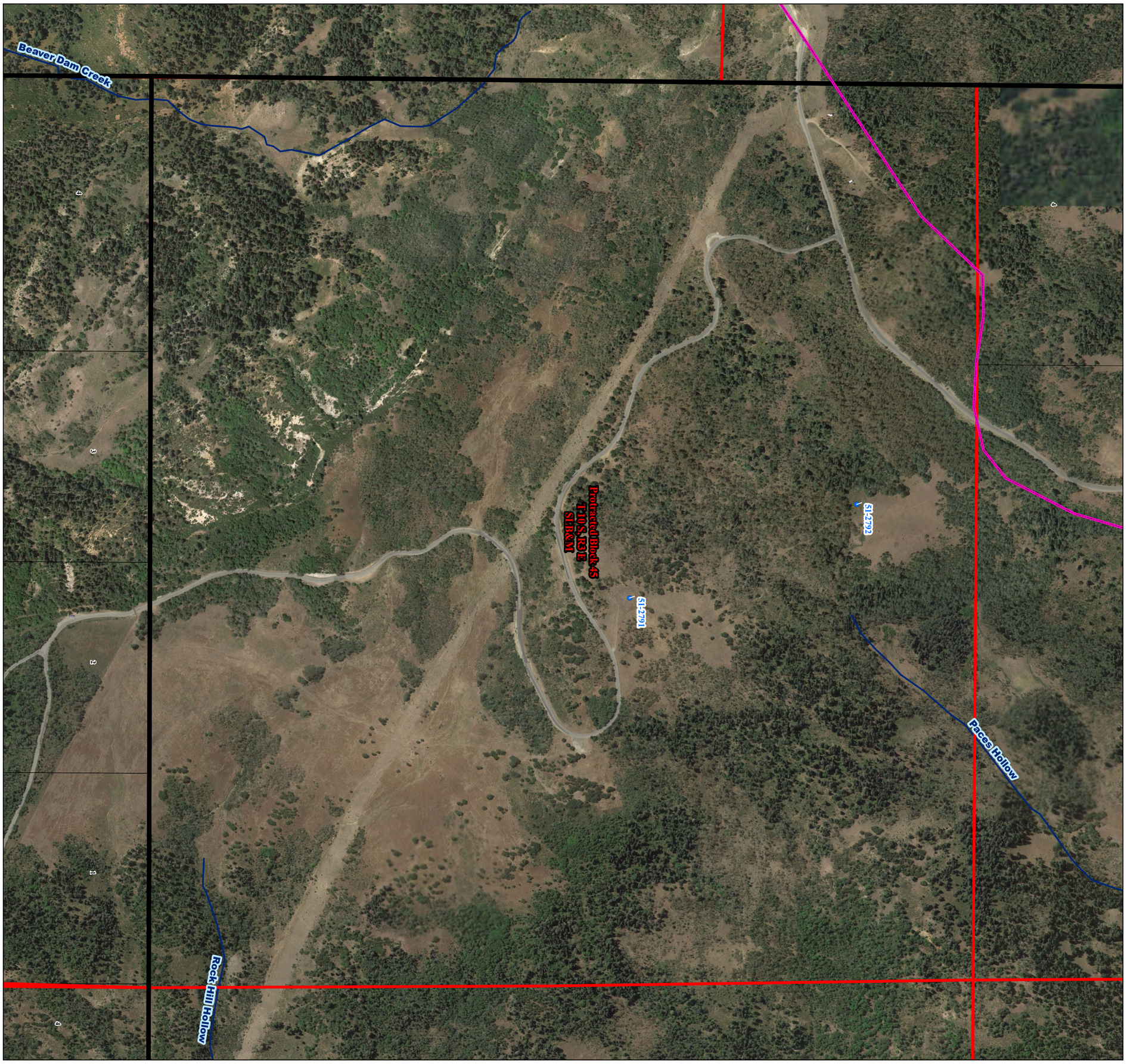

N

RF 1:4,800

0 400 800 Feet

Legend

- Book Boundary
- Points of Diversion:
  - Allowed
- Townships
- Sections
- Forty Acre Tracts
- Streams

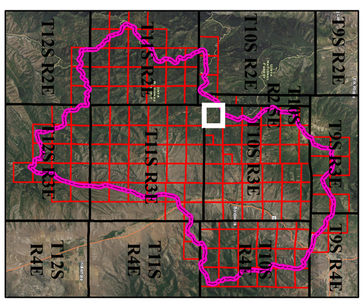

Protracted Block 45
T 10 S, R 3 E
SLB&M

Utah Lake/Jordan River Regional Office 1594 W North Temple Suite 220 PO Box 146300 Salt Lake City, UT 84114-6300 (801) 538-7240	Adjudication Program Salt Lake Office 1594 W North Temple Suite 220 PO Box 146300 Salt Lake City, UT 84114-6300 (801)538-7345	Birdseye Hydrographic Survey Area 51 Book 5 State of Utah, Department of Natural Resources, Division of Water Rights Protracted Block 45, T 10 S, R 3 E, SLB&M	Digitized by: CY, CD, JZ, LC, MH Field verified by: LC, JZ, MH, CD Reviewed by: GB, BB Imagery date: 2015 Date published: 09 May 2018

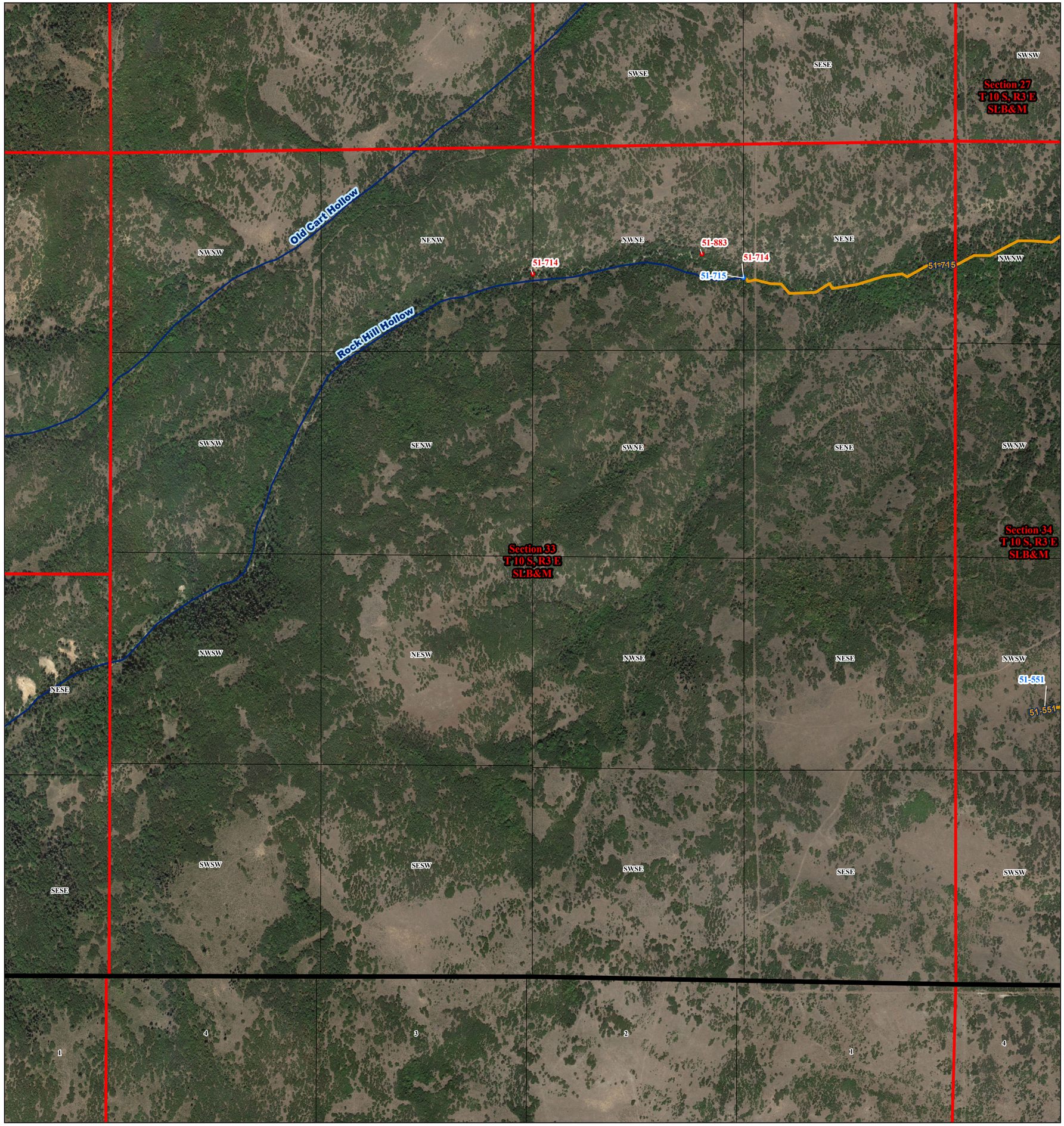

N

RF 1:4,800

0 400 800 Feet

Legend

- Book Boundary

Points of Diversion:

- Allowed
- Disallowed
- Townships
- Sections
- Forty Acre Tracts
- Stockwatering on Stream
- Streams

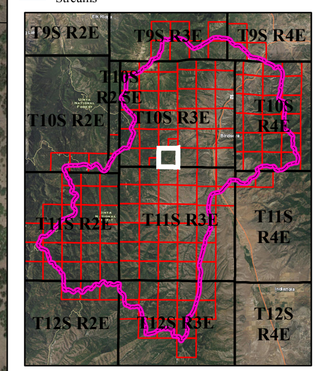

Section 33
T 10 S, R 3 E
SLB&M

Page 28 of 55

Digitized by: CY, CD, JZ, LC, MH
Field verified by: LC, JZ, MH, CD
Reviewed by: GB, BB
Imagery date: 2015
Date published: 09 May 2018

Birdseye Hydrographic Survey
Area 51 Book 5
State of Utah, Department of Natural Resources, Division of Water Rights
Section 33, T 10 S, R 3 E, SLB&M

Adjudication Program
Salt Lake Office
1594 W North Temple
Suite 220
PO Box 146300
Salt Lake City, UT
84114-6300
(801)538-7345

Utah Lake/Jordan River
Regional Office
1594 W North Temple
Suite 220
PO Box 146300
Salt Lake City, UT
84114-6300
(801) 538-7240

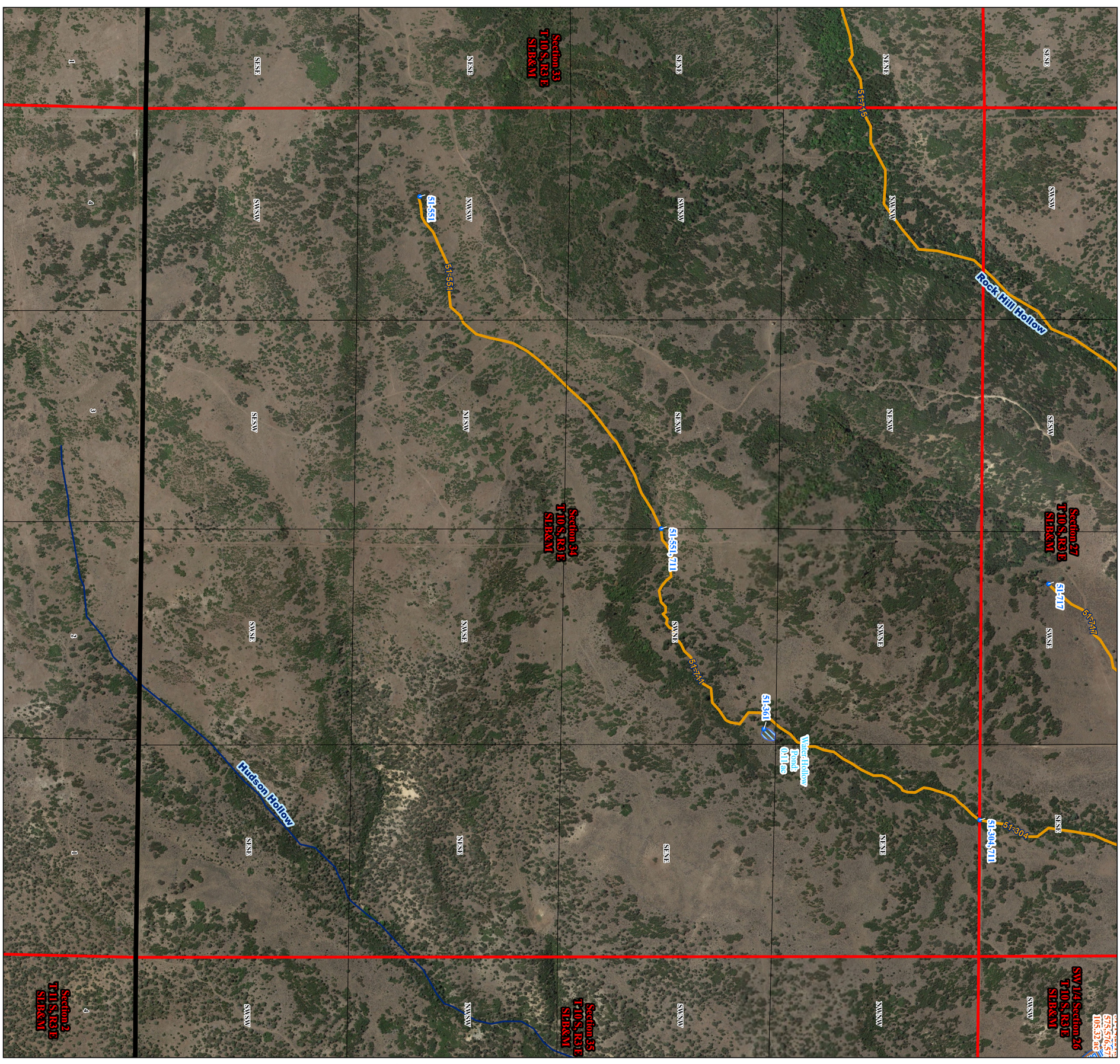

N

RF 1:4,800

0 400 800 Feet

Legend

- Book Boundary
- Points of Diversion:
  - Allowed
  - Townships
- Sections
- Forty Acre Tracts
- Irrigation Ditches
- Stockwatering on Stream
- Streams
- Ponds
- 51-14,221,558,561,575,576,577,4328

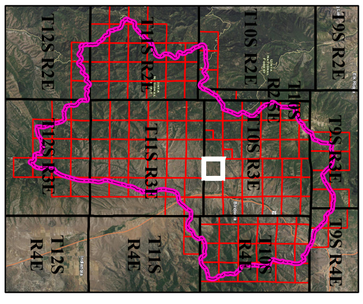

Section 34
T 10 S, R 3 E
SLB&M

Utah Lake/Jordan River Regional Office 1594 W North Temple Suite 220 PO Box 146300 Salt Lake City, UT 84114-6300 (801) 538-7240	Adjudication Program Salt Lake Office 1594 W North Temple Suite 220 PO Box 146300 Salt Lake City, UT 84114-6300 (801)538-7345	Birdseye Hydrographic Survey Area 51 Book 5 State of Utah, Department of Natural Resources, Division of Water Rights Section 34, T 10 S, R 3 E, SLB&M	Digitized by: CY, CD, JZ, LC, MH Field verified by: LC, JZ, MH, CD Reviewed by: GB, BB Imagery date: 2015 Date published: 09 May 2018

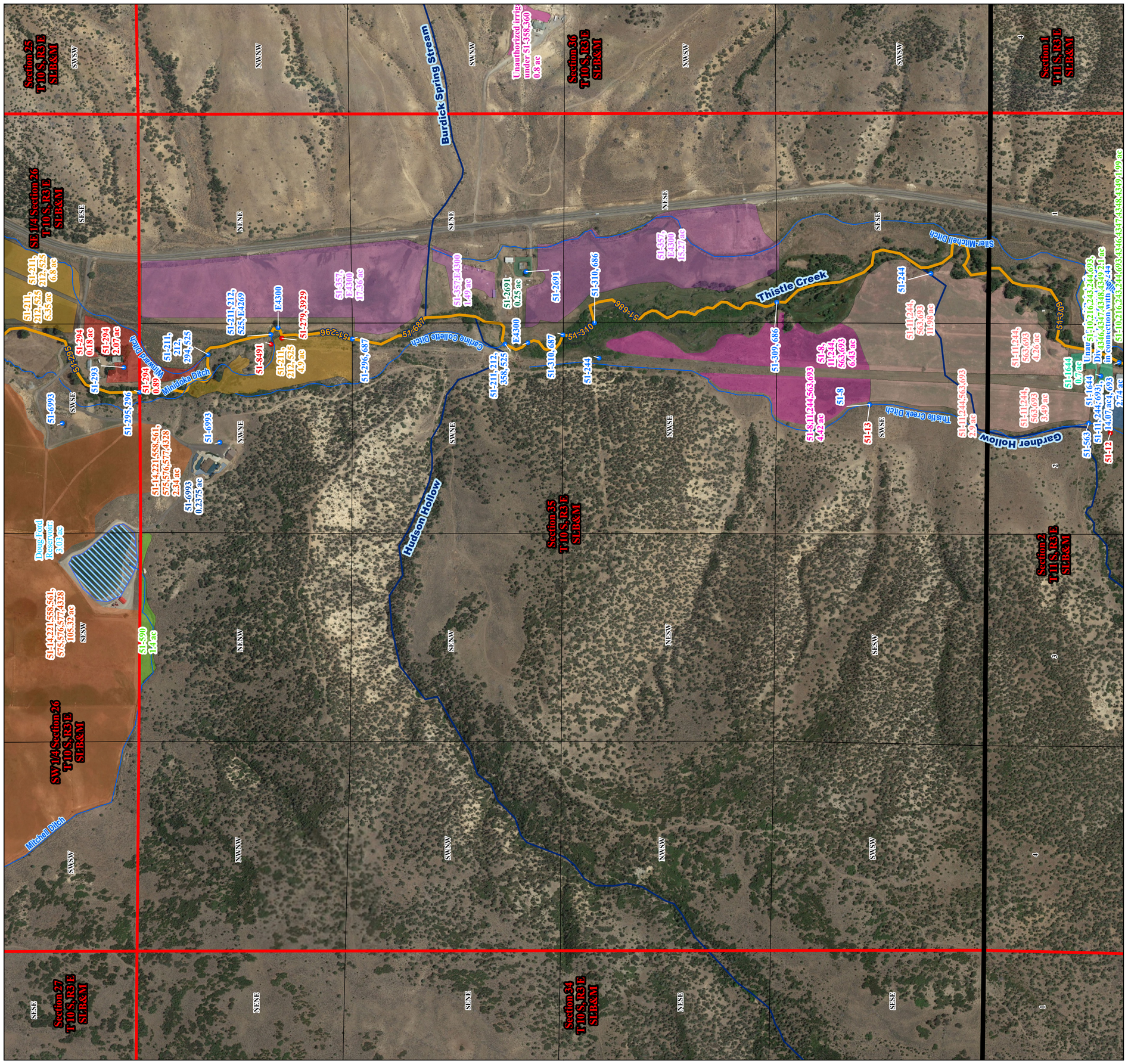

Utah Lake/Jordan River
Regional Office
1594 W North Temple
Suite 220
Salt Lake City, UT
84114-6300
(801) 538-7240

Adjudication Program
Salt Lake Office
1594 W North Temple
Suite 220
PO Box 146300
Salt Lake City, UT
84114-6300
(801)538-7345

Birdseye Hydrographic Survey
Area 51 Book 5
State of Utah, Department of Natural Resources, Division of Water Rights
Section 35, T 10 S, R 3 E, SLB&M

Digitized by: CY, CD, JZ, LC, MH
Field verified by: LC, JZ, MH, CD
Reviewed by: GB, BB
Imagery date: 2015
Date published: 09 May 2018

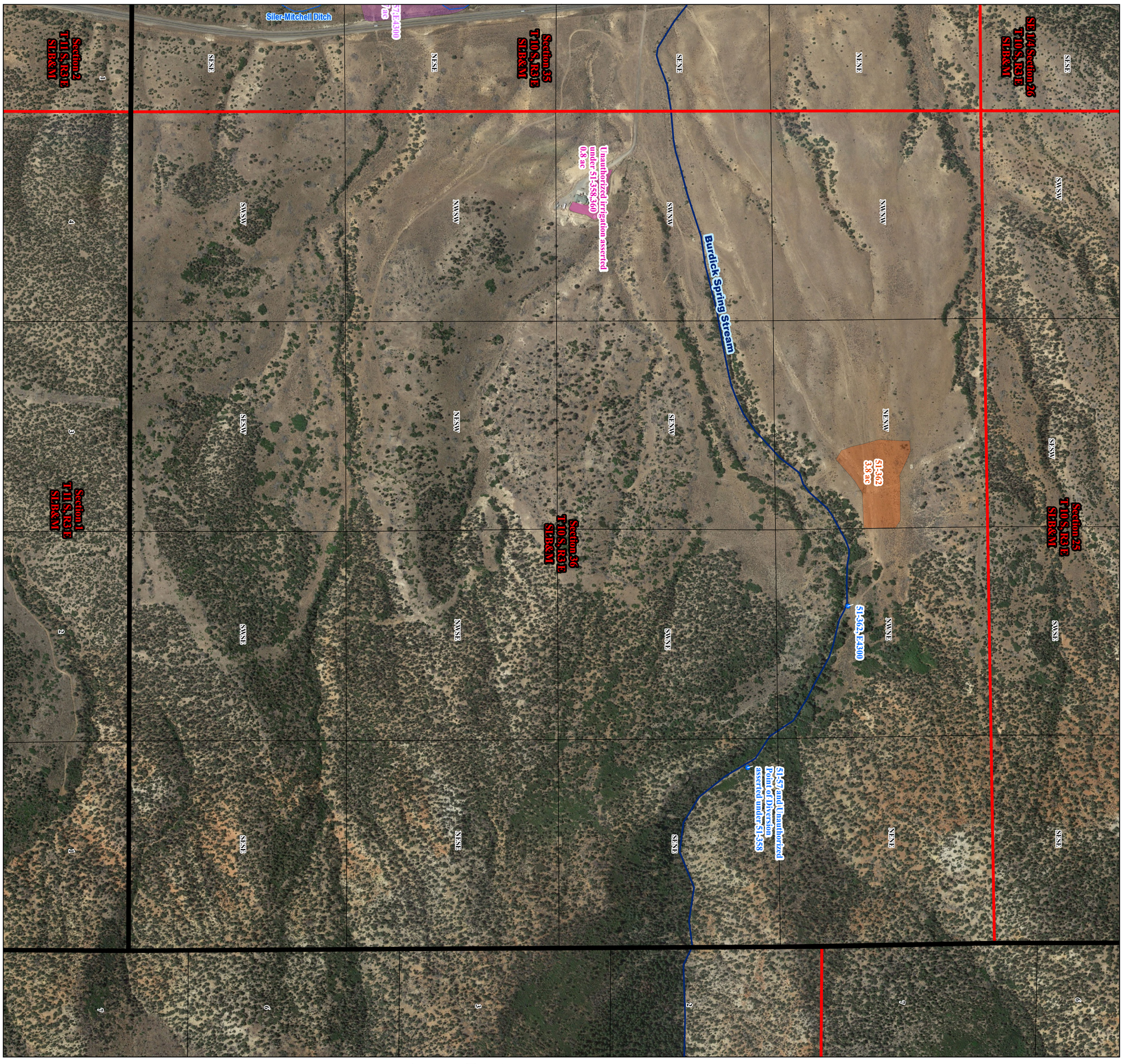

N

RF 1:4,800

0 400 800 Feet

Legend

- Book Boundary
- Points of Diversion:
  - Allowed
  - Townships
  - Sections
- Forty Acre Tracts
- Irrigation Ditches
- Streams
- Unauthorized irrigation asserted under 51-358,360
- 51-357,E4300
- 51-362

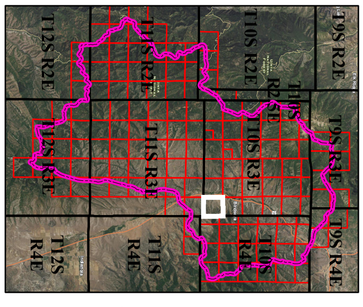

Section 36
T 10 S, R 3 E
SLB&M

Utah Lake/Jordan River Regional Office 1594 W North Temple Suite 220 PO Box 146300 Salt Lake City, UT 84114-6300 (801) 538-7240	Adjudication Program Salt Lake Office 1594 W North Temple Suite 220 PO Box 146300 Salt Lake City, UT 84114-6300 (801)538-7345	Birdseye Hydrographic Survey Area 51 Book 5 State of Utah, Department of Natural Resources, Division of Water Rights Section 36, T 10 S, R 3 E, SLB&M

Digitized by: CY, CD, JZ, LC, MH
Field verified by: LC, JZ, MH, CD
Reviewed by: GB, BB
Imagery date: 2015
Date published: 09 May 2018

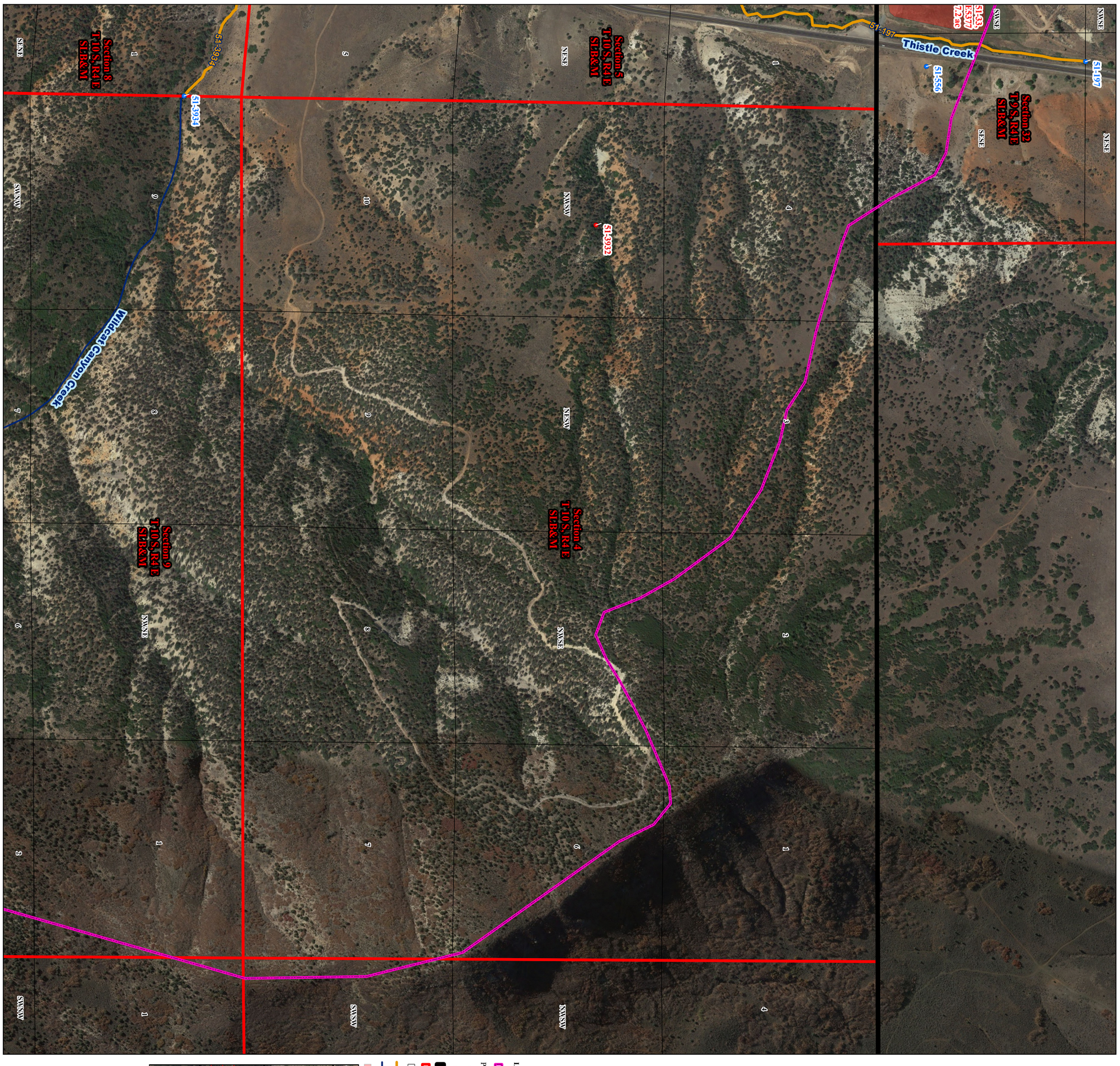

N

RF 1:4,800

0 400 800 Feet

Legend

- Book Boundary
- Points of Diversion:
  - Allowed
  - Disallowed
- Townships
- Sections
- Forty Acre Tracts
- Stockwatering on Stream
- Streams
- 51-33, E5377

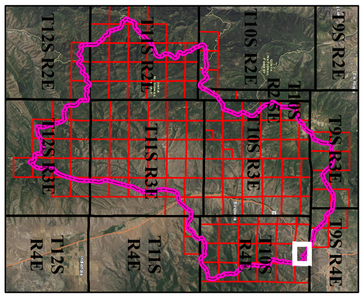

Section 4
T 10 S, R 4 E
SLB&M

Utah Lake/Jordan River Regional Office 1594 W North Temple Suite 220 PO Box 146300 Salt Lake City, UT 84114-6300 (801) 538-7240	Adjudication Program Salt Lake Office 1594 W North Temple Suite 220 PO Box 146300 Salt Lake City, UT 84114-6300 (801)538-7345	Birdseye Hydrographic Survey Area 51 Book 5 State of Utah, Department of Natural Resources, Division of Water Rights Section 4, T 10 S, R 4 E, SLB&M

Digitized by: CY, CD, JZ, LC, MH
Field verified by: LC, JZ, MH, CD
Reviewed by: GB, BB
Imagery date: 2015
Date published: 09 May 2018

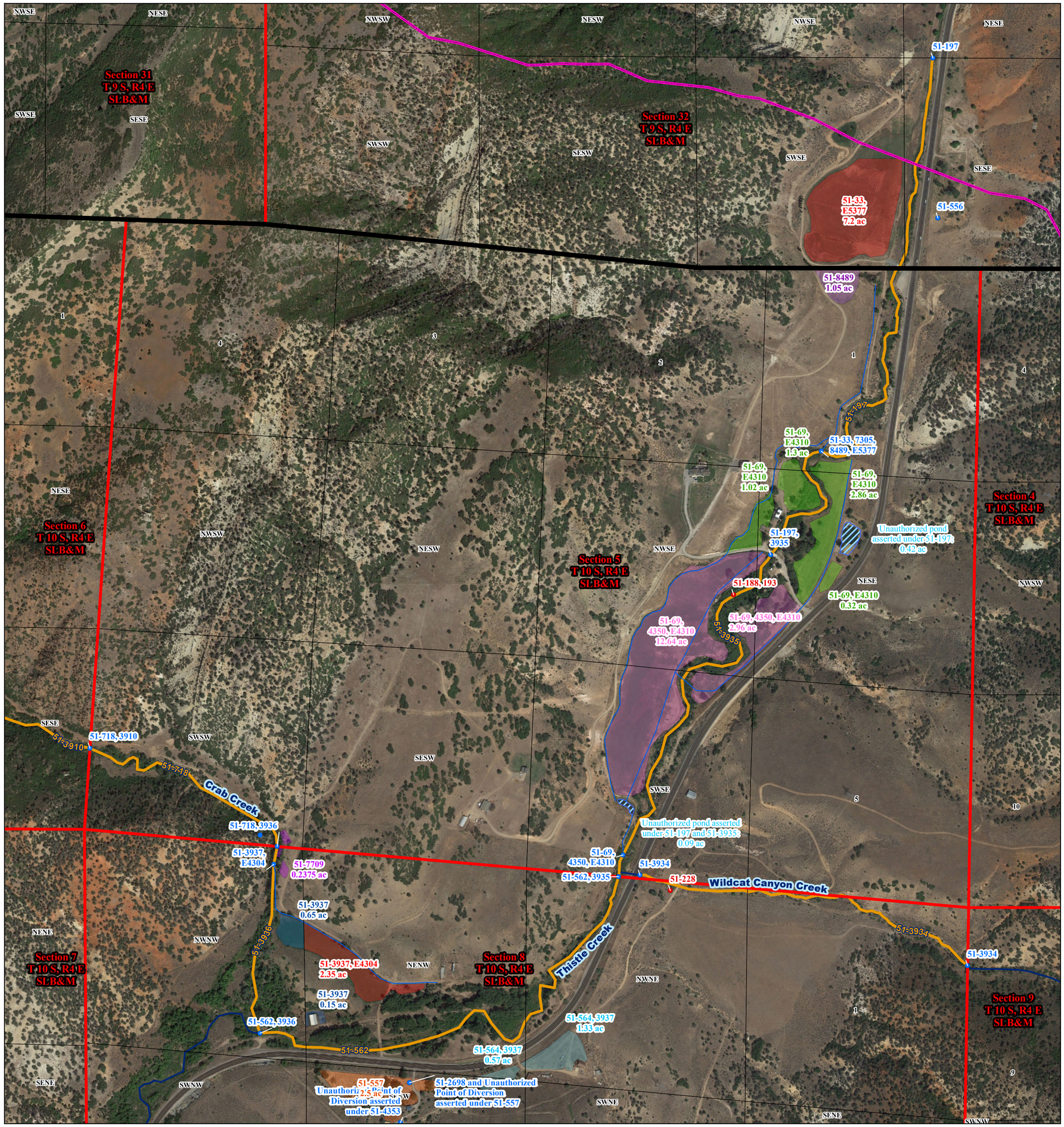

N

RF 1:4,800

0 400 800 Feet

Legend

- Book Boundary
- Points of Diversion:
  - Allowed
  - Disallowed
- Townships
- Sections
- Forty Acre Tracts
- Irrigation Ditches
- Stockwatering on Stream
- Streams
- Ponds
- 51-33, E5377
- 51-3937
- 51-3937, E4304
- 51-557
- 51-564, 3937
- 51-69, 4350, E4310
- 51-69, E4310
- 51-7709
- 51-8489

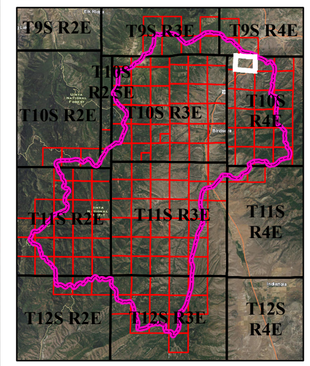

Section 5
T 10 S, R 4 E
SLB&M

Digitized by: CY, CD, JZ, LC, MH
Field verified by: LC, JZ, MH, CD
Reviewed by: GB, BB
Imagery date: 2015
Date published: 09 May 2018

Birdseye Hydrographic Survey
Area 51 Book 5
State of Utah, Department of Natural Resources, Division of Water Rights
Section 5, T 10 S, R 4 E, SLB&M

Utah Lake/Jordan River
Regional Office
1594 W North Temple
Suite 220
PO Box 146300
Salt Lake City, UT
84114-6300
(801) 538-7240

Adjudication Program
Salt Lake Office
1594 W North Temple
Suite 220
PO Box 146300
Salt Lake City, UT
84114-6300
(801)538-7345

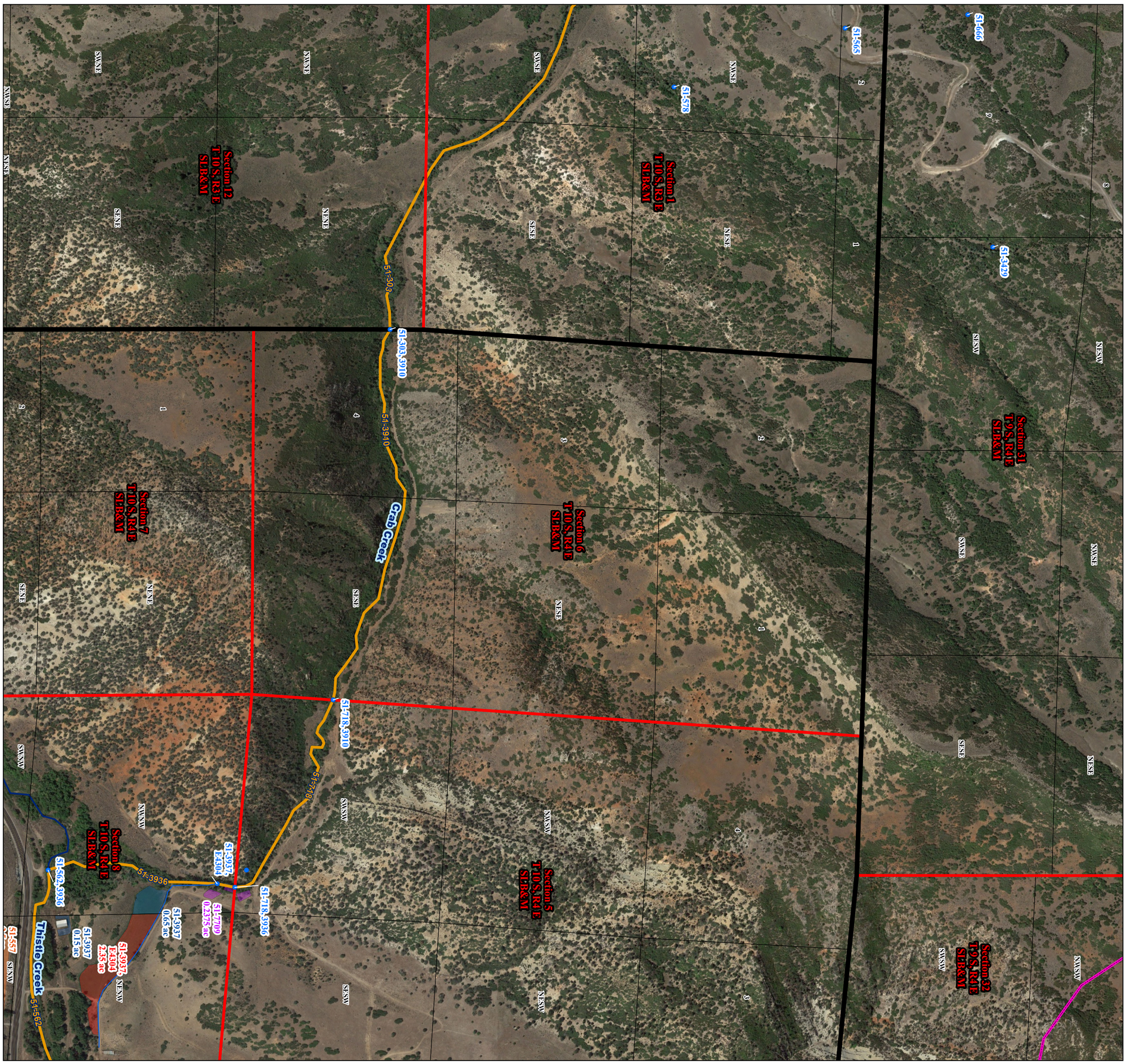

Legend
- Book Boundary
- Points of Diversion:
  - Allowed
- Townships
- Sections
- Forty Acre Tracts
- Irrigation Ditches
- Stockwatering on Stream
- Streams
- 51-3937
- 51-3937, E4304
- 51-557
- 51-7709

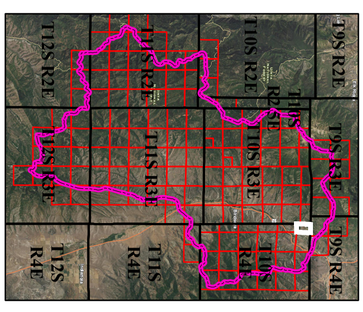

N

RF 1:4,800

0 400 800 Feet

Section 6
T 10 S, R 4 E
SLB&M

Utah Lake/Jordan River Regional Office 1594 W North Temple Suite 220 PO Box 146300 Salt Lake City, UT 84114-6300 (801) 538-7240	Adjudication Program Salt Lake Office 1594 W North Temple Suite 220 PO Box 146300 Salt Lake City, UT 84114-6300 (801)538-7345	Birdseye Hydrographic Survey Area 51 Book 5 State of Utah, Department of Natural Resources, Division of Water Rights Section 6, T 10 S, R 4 E, SLB&M	Digitized by: CY, CD, JZ, LC, MH Field verified by: LC, JZ, MH, CD Reviewed by: GB, BB Imagery date: 2015 Date published: 09 May 2018

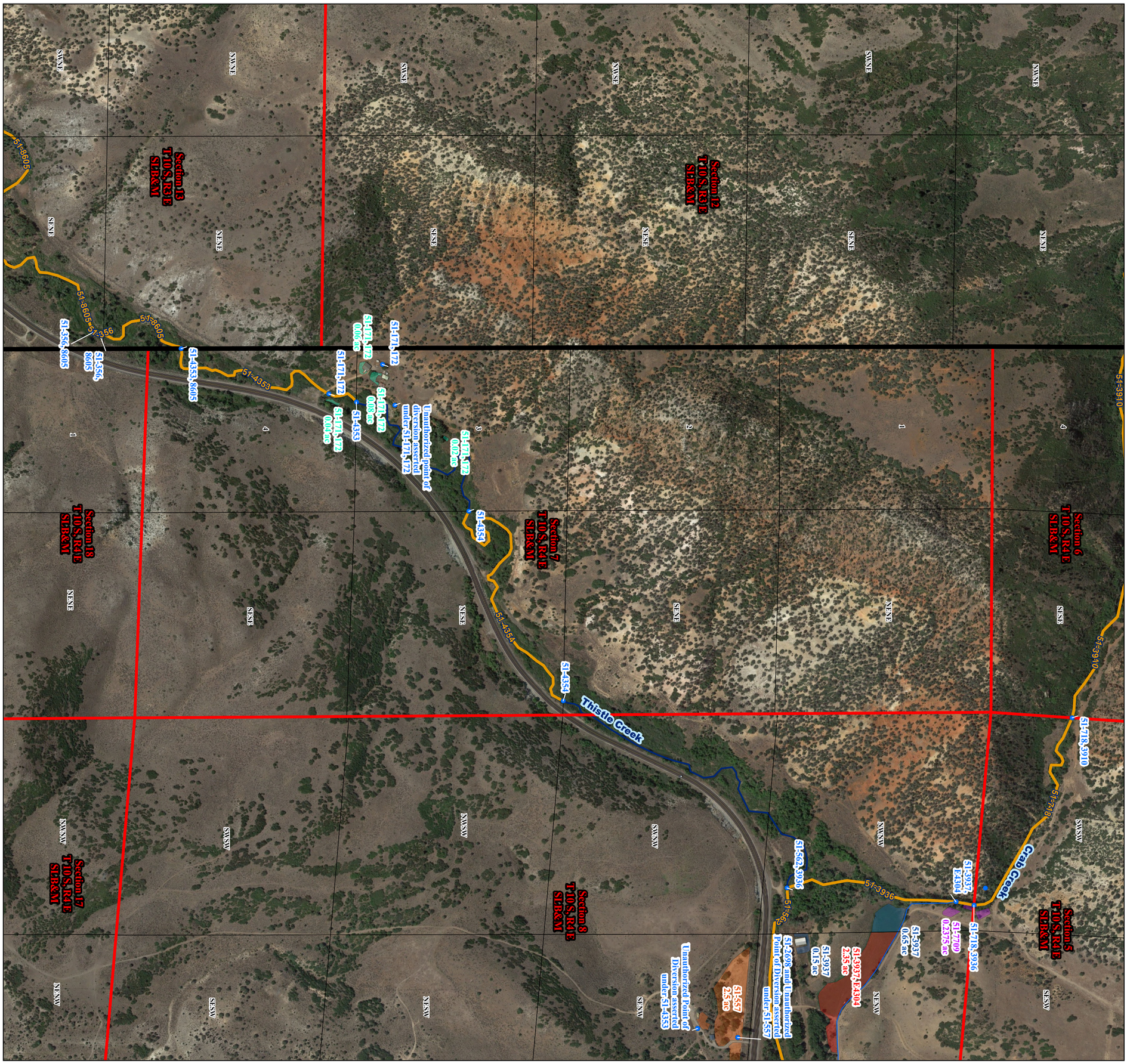

Section 7
T 10 S, R 4 E
SL B&M

Utah Lake/Jordan River Regional Office 1594 W North Temple Suite 220 PO Box 146300 Salt Lake City, UT 84114-6300 (801) 538-7240	Adjudication Program Salt Lake Office 1594 W North Temple Suite 220 PO Box 146300 Salt Lake City, UT 84114-6300 (801)538-7345	Birdseye Hydrographic Survey Area 51 Book 5 State of Utah, Department of Natural Resources, Division of Water Rights Section 7, T 10 S, R 4 E, SLB&M	Digitized by: CY, CD, JZ, LC, MH Field verified by: LC, JZ, MH, CD Reviewed by: GB, BB Imagery date: 2015 Date published: 09 May 2018

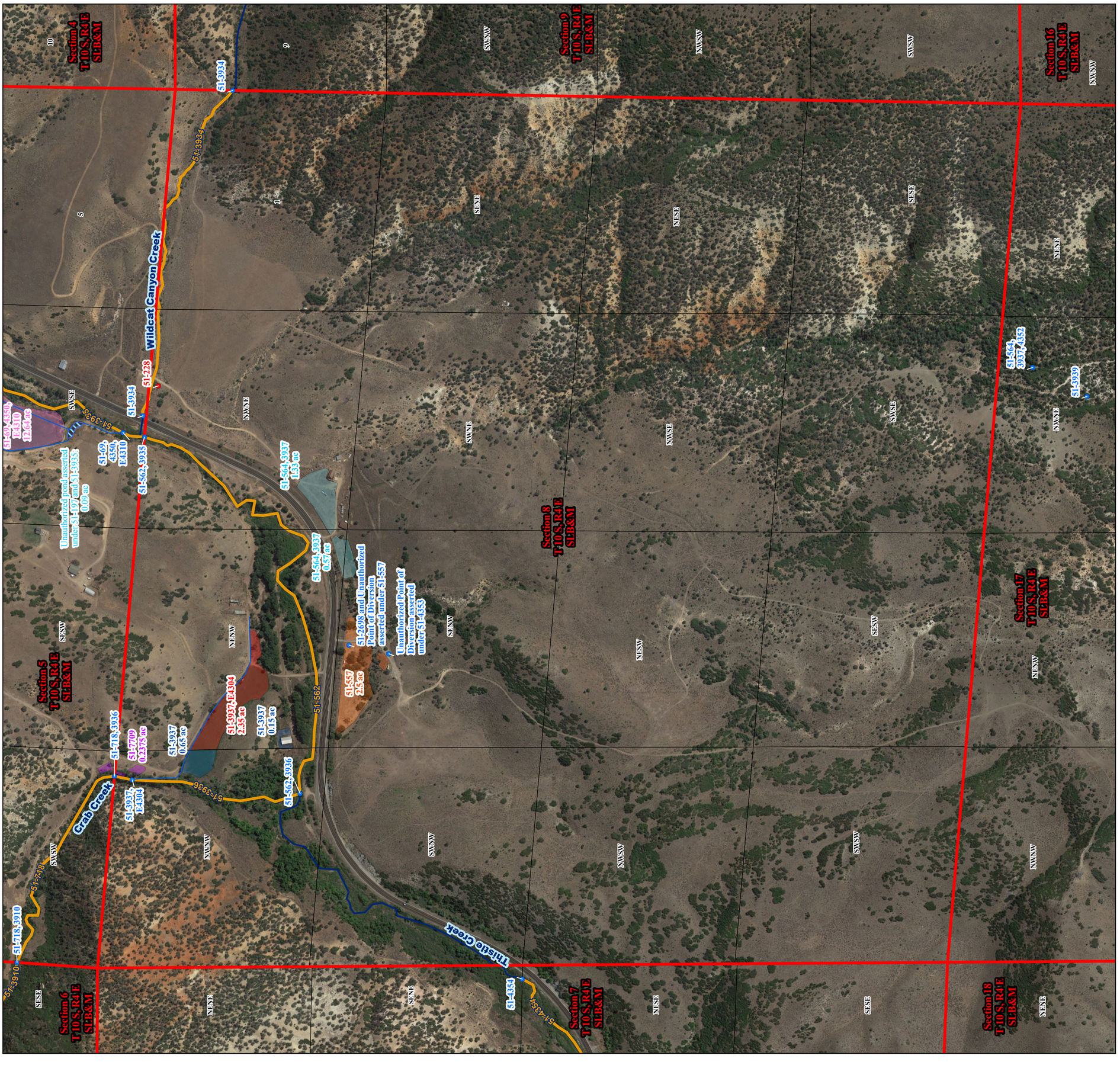
Section 4
T10S,R4E
SLB&M
Section 9
T10S,R4E
SLB&M
Section 16
T10S,R4E
SLB&M
Section 5
T10S,R4E
SLB&M
Section 8
T10S,R4E
SLB&M
Section 17
T10S,R4E
SLB&M
Section 6
T10S,R4E
SLB&M
Section 7
T10S,R4E
SLB&M
Section 18
T10S,R4E
SLB&M
Wildcat Canyon Creek
Crab Creek
Thistle Creek
51-3934
51-228
51-3936
51-562
51-562, 3936
51-562, 3935
51-718, 3936
51-718, 3910
51-7709
(0.2375 ac)
51-3937, E4304
51-3937, E4304
2.35 ac
51-3937
0.65 ac
51-3937
0.15 ac
51-564, 3937
1.53 ac
51-564, 3937
0.57 ac
51-557
2.5 ac
51-2698 and Unauthorized
Point of Diversion
asserted under 51-557
Unauthorized Point of
Diversion asserted
under 51-4553
Unauthorized pond asserted
under 51-197 and 51-3933:
0.09 ac
51-69, 4350, E4310
12.64 ac
51-69, 4350, E4310
51-564, 3937, 4352
51-4354
51-3939
51-3910
51-746
51-4354
SWSW
SESW
NWNW
NESW
SWSW
NWNW
NESW
SWSW
NWNW
NESW
SWSW
NWNW
NESW
SWSW
NWNW
NESW
SWSW
NWNW
NESW
SWSW
NWNW
NENE
SESE
NENE
SESE
NENE
SESE

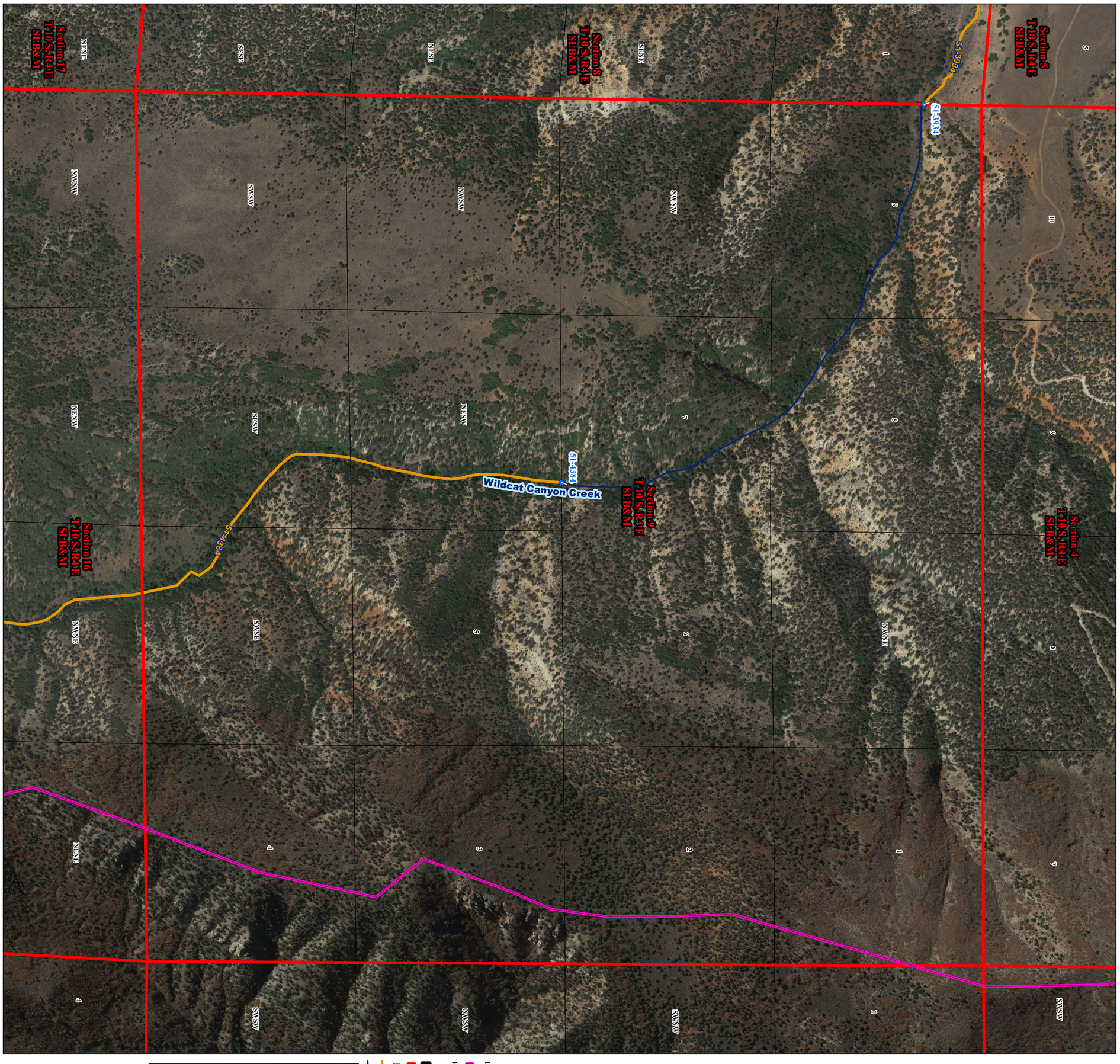

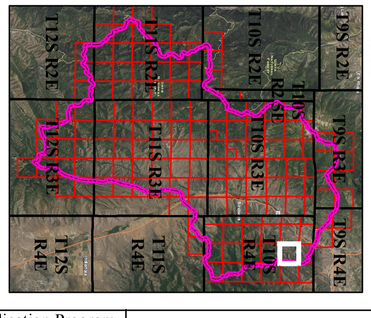

Legend

- Book Boundary
- Points of Diversion:
  - Allowed
- Townships
- Sections
- Forty Acre Tracts
- Stockwatering on Stream
- Streams

Section 9
T 10 S, R 4 E
SLB&M

Utah Lake/Jordan River Regional Office 1594 W North Temple Suite 220 PO Box 146300 Salt Lake City, UT 84114-6300 (801) 538-7240	Adjudication Program Salt Lake Office 1594 W North Temple Suite 220 PO Box 146300 Salt Lake City, UT 84114-6300 (801)538-7345	Birdseye Hydrographic Survey Area 51 Book 5 State of Utah, Department of Natural Resources, Division of Water Rights Section 9, T 10 S, R 4 E, SLB&M	Digitized by: CY, CD, JZ, LC, MH Field verified by: LC, JZ, MH, CD Reviewed by: GB, BB Imagery date: 2015 Date published: 09 May 2018

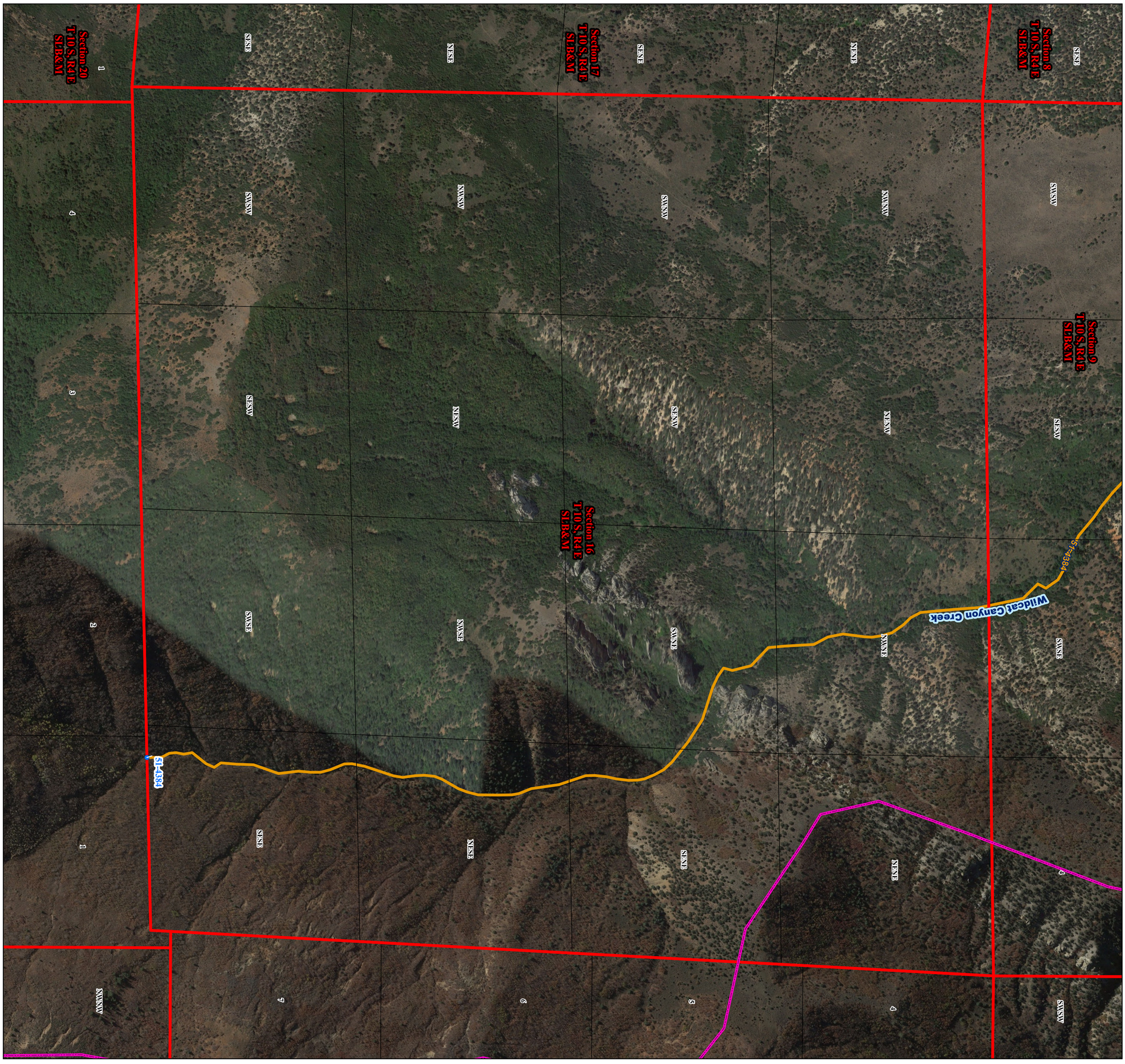

N

RF 1:4,800

0 400 800 Feet

Legend

- Book Boundary
- Points of Diversion:
  - Allowed
  - Townships
  - Sections
- Forty Acre Tracts
- Stockwatering on Stream
- Streams

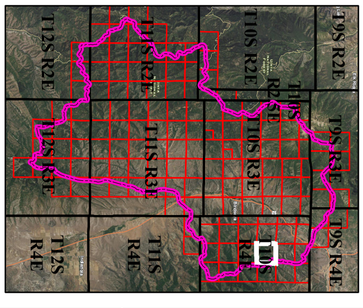

Section 16
T 10 S, R 4 E
SLB&M

Utah Lake/Jordan River Regional Office 1594 W North Temple Suite 220 PO Box 146300 Salt Lake City, UT 84114-6300 (801) 538-7240	Adjudication Program Salt Lake Office 1594 W North Temple Suite 220 PO Box 146300 Salt Lake City, UT 84114-6300 (801)538-7345	Birdseye Hydrographic Survey Area 51 Book 5 State of Utah, Department of Natural Resources, Division of Water Rights Section 16, T 10 S, R 4 E, SLB&M	Digitized by: CY, CD, JZ, LC, MH Field verified by: LC, JZ, MH, CD Reviewed by: GB, BB Imagery date: 2015 Date published: 09 May 2018

N

RF 1:4,800

0 400 800 Feet

Legend

- Book Boundary
- Points of Diversion:
  - Allowed
- Townships
- Sections
- Forty Acre Tracts
- Stockwatering on Stream
- Streams

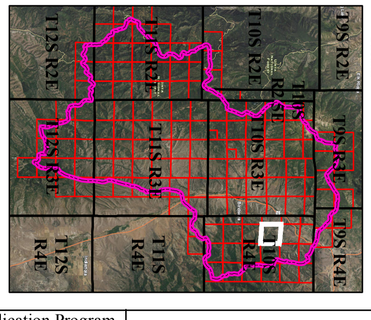

Section 17
T 10 S, R 4 E
SLB&M

Utah Lake/Jordan River Regional Office 1594 W North Temple Suite 220 PO Box 146300 Salt Lake City, UT 84114-6300 (801) 538-7240	Adjudication Program Salt Lake Office 1594 W North Temple Suite 220 PO Box 146300 Salt Lake City, UT 84114-6300 (801)538-7345	Birdseye Hydrographic Survey Area 51 Book 5 State of Utah, Department of Natural Resources, Division of Water Rights Section 17, T 10 S, R 4 E, SLB&M

Digitized by: CY, CD, JZ, LC, MH
Field verified by: LC, JZ, MH, CD
Reviewed by: GB, BB
Imagery date: 2015
Date published: 09 May 2018

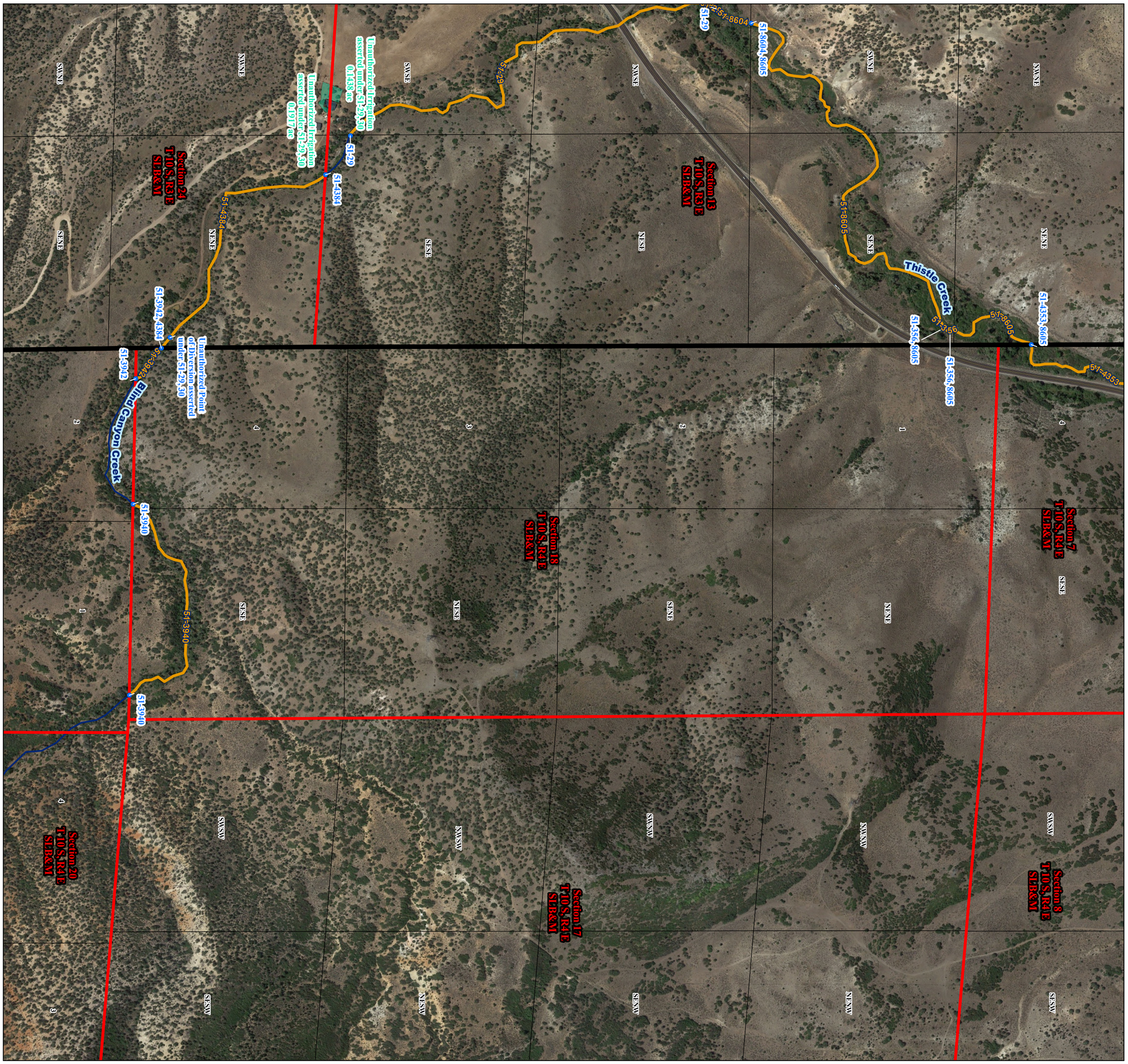

Legend

- Book Boundary
- Points of Diversion:
  - Allowed
- Townships
- Sections
- Forty Acre Tracts
- Stockwatering on Stream
- Streams
- Unauthorized Irrigation asserted under 51-29, 30

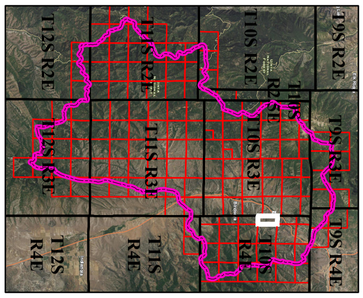

Section 18
T 10 S, R 4 E
SLB&M

Utah Lake/Jordan River Regional Office 1594 W North Temple Suite 220 PO Box 146300 Salt Lake City, UT 84114-6300 (801) 538-7240	Adjudication Program Salt Lake Office 1594 W North Temple Suite 220 PO Box 146300 Salt Lake City, UT 84114-6300 (801)538-7345	Birdseye Hydrographic Survey Area 51 Book 5 State of Utah, Department of Natural Resources, Division of Water Rights Section 18, T 10 S, R 4 E, SLB&M	Digitized by: CY, CD, JZ, LC, MH Field verified by: LC, JZ, MH, CD Reviewed by: GB, BB Imagery date: 2015 Date published: 09 May 2018

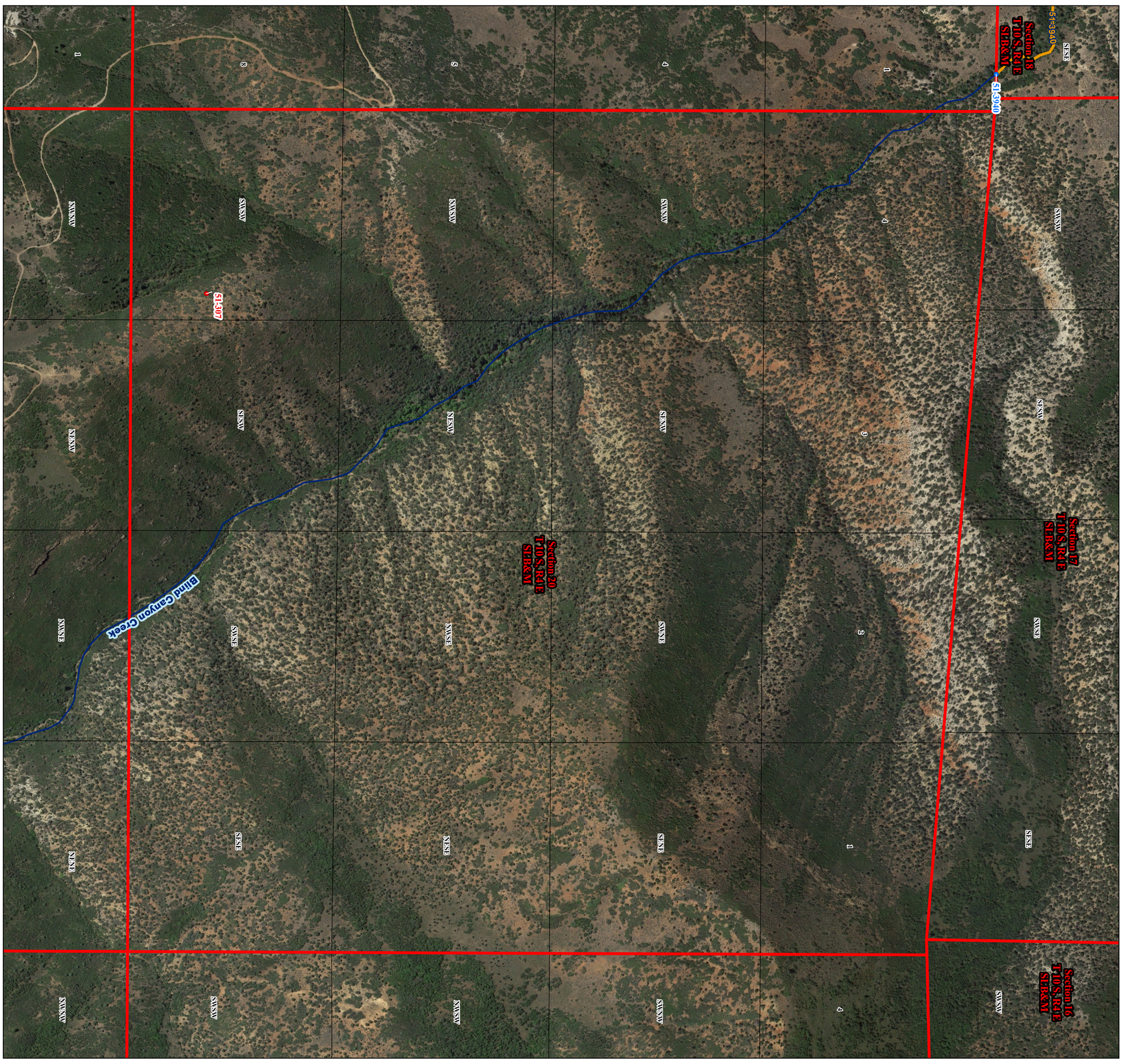

N

RF 1:4,800

0 400 800 Feet

Legend

- Book Boundary
- Points of Diversion:
  - Allowed
  - Disallowed
- Townships
- Sections
- Forty Acre Tracts
- Stockwatering on Stream
- Streams

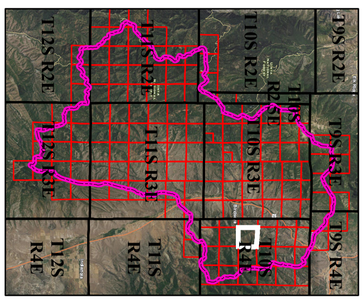

Section 20
T 10 S, R 4 E
SLB&M

Utah Lake/Jordan River Regional Office 1594 W North Temple Suite 220 PO Box 146300 Salt Lake City, UT 84114-6300 (801) 538-7240	Adjudication Program Salt Lake Office 1594 W North Temple Suite 220 PO Box 146300 Salt Lake City, UT 84114-6300 (801)538-7345	Birdseye Hydrographic Survey Area 51 Book 5 State of Utah, Department of Natural Resources, Division of Water Rights Section 20, T 10 S, R 4 E, SLB&M	Digitized by: CY, CD, JZ, LC, MH Field verified by: LC, JZ, MH, CD Reviewed by: GB, BB Imagery date: 2015 Date published: 09 May 2018

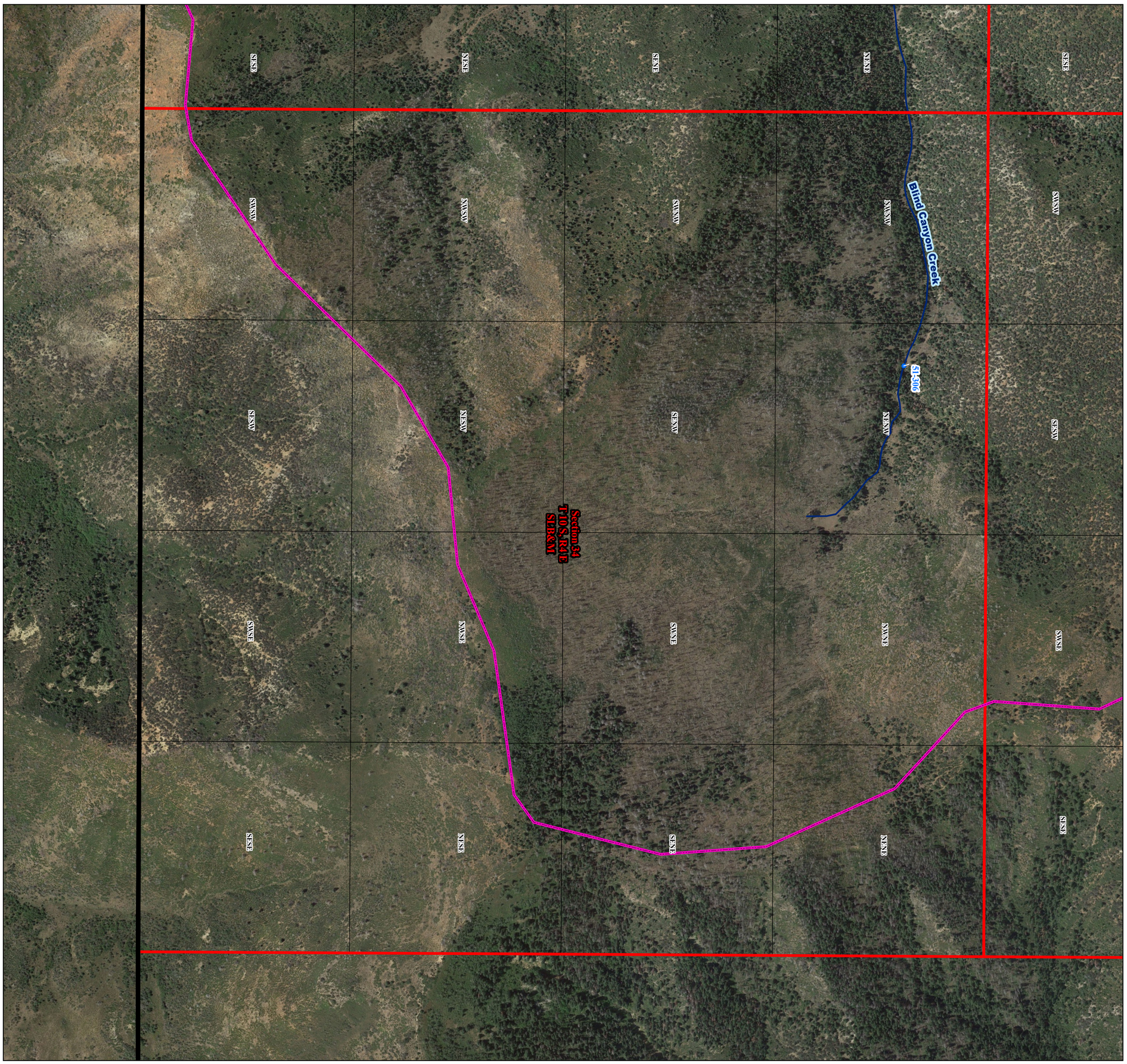

N

RF 1:4,800

0 400 800 Feet

Legend

- Book Boundary
- Points of Diversion:
  - Allowed
  - Townships
  - Sections
  - Forty Acre Tracts
  - Streams

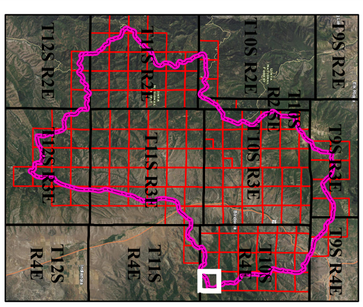

Section 34
T 10 S, R 4 E
SLB&M

Utah Lake/Jordan River Regional Office 1594 W North Temple Suite 220 PO Box 146300 Salt Lake City, UT 84114-6300 (801) 538-7240	Adjudication Program Salt Lake Office 1594 W North Temple Suite 220 PO Box 146300 Salt Lake City, UT 84114-6300 (801)538-7345	Birdseye Hydrographic Survey Area 51 Book 5 State of Utah, Department of Natural Resources, Division of Water Rights Section 34, T 10 S, R 4 E, SLB&M

Digitized by: CY, CD, JZ, LC, MH
Field verified by: LC, JZ, MH, CD
Reviewed by: GB, BB
Imagery date: 2015
Date published: 09 May 2018


Section 35
T 10 S, R 3 E
SLB&M
Section 36
T 10 S, R 3 E
SLB&M
Section 2
T 11 S, R 3 E
SLB&M
Section 1
T 11 S, R 3 E
SLB&M
Section 11
T 11 S, R 3 E
SLB&M
Section 12
T 11 S, R 3 E
SLB&M
51-6929
1.24 ac
51-6929
0.89 ac
51-6929
51-322
51-322
51-6422, 7996
0.492 ac
51-233
0.4 ac
51-6422,7996
51-232
0.3 ac
51-6423
0.2 ac
51-6423
51-8508, 8509, 8510 3.4655 ac
51-232, 51-6834
51-4365, 4366, 4367,
8704 51.1427 ac
51-4365, 4366, 4367, 8704 0.5527 ac
51-8508, 8509, 8510 0.04 ac
51-4, 58, 289, 290,
4343, 4344, 4345
1 ac
51-4, 58, 289, 290,
4343, 4344, 4345
8.93 ac
51-4, 58, 289, 290,
4343, 4344, 4345
4.54 ac
51-44,
51.54,
217.4373
20.35 ac
51-4122
51-55
51-58, 275,
4345, 4368,
4369, 4370
1.69 ac
51-5813
0.55 ac
51-5813
0.14 ac
51-41,
8507
51-313, 4123
51-4123
Point of Diversion
approved
under a39630
Cox Canyon Creek
Siler Ditch
Santaquin Ditch
SESE
SWSW
SESW
SWSE
SENE
SWNW
NENE
NWNW
NESE
NWSW
SESW
NESW
SWSW
NENW
NWNE
SESE
NENE
SWNE
SENW
SWSE
NWSE
NESW
SESE
NENE
NWN

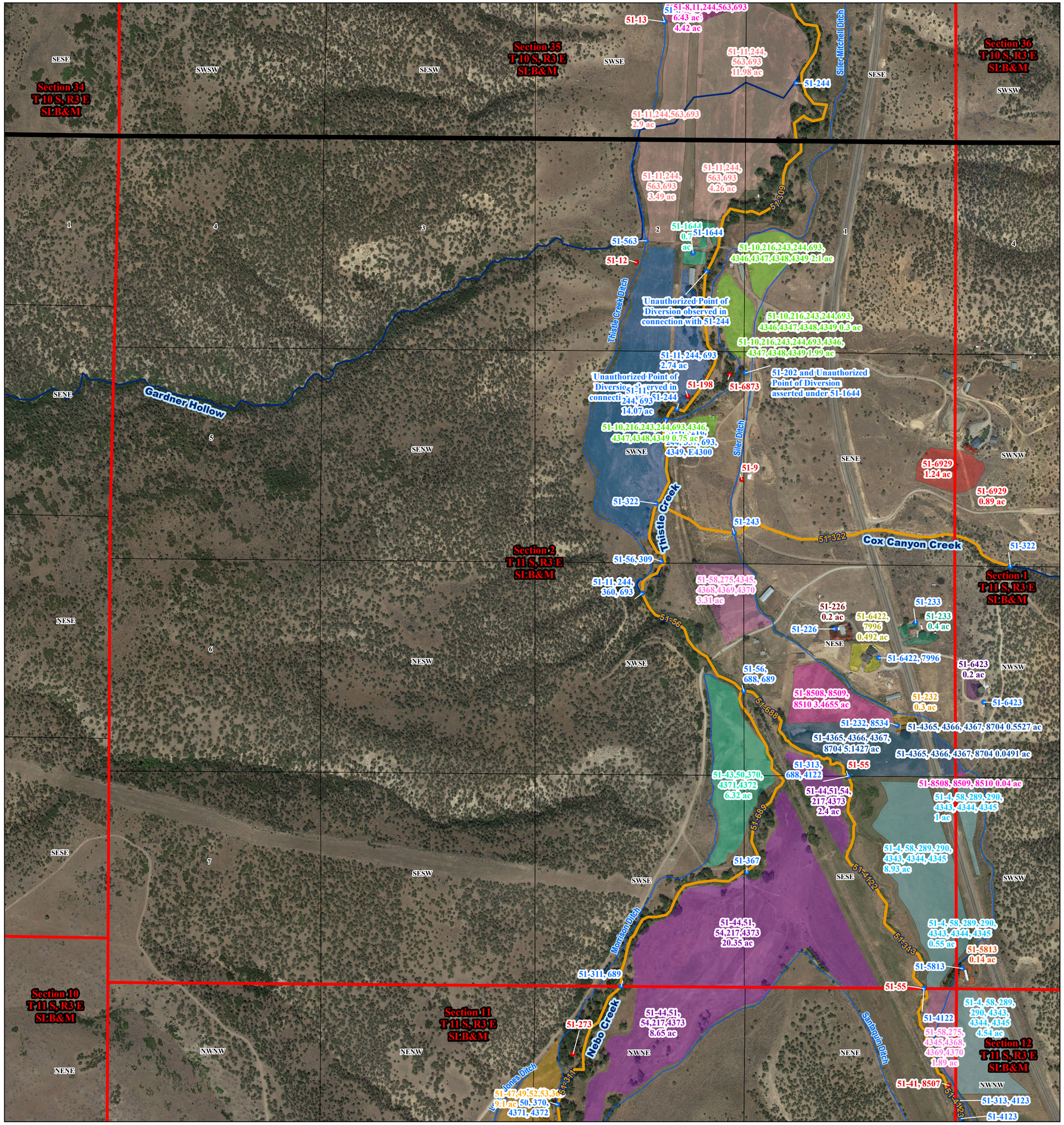

N

RF 1:4,800

Feet

0 400 800

Legend

- Book Boundary
- Points of Diversion:
  - Allowed
  - Disallowed
- Townships
- Sections
- Forty Acre Tracts
- Irrigation Ditches
- Stockwatering on Stream
- Streams
- 51-4365, 4366, 4367, 8704
- 51-58,275,4345,4368,4369,4370
- 51-44,51,54,217,4373
- 51-43,50,370,4371,4372
- 51-47,49,52,53,369
- 51-10,216,243,244,693,4346,4347,4348,4349
- 51-8,11,244,563,693
- 51-11,244,563,693
- 51-11, 244, 693
- 51-1644
- 51-226
- 51-232
- 51-233
- 51-4, 58, 289, 290, 4343, 4344, 4345
- 51-5813
- 51-6422,7996
- 51-6423
- 51-6929
- 51-8508, 8509, 8510

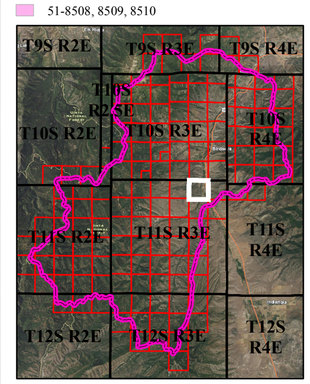

Section 2
T 11 S, R 3 E
SLB&M

Page 44 of 55

Digitized by: CY, CD, JZ, LC, MH
Field verified by: LC, JZ, MH, CD
Reviewed by: GB, BB
Imagery date: 2015
Date published: 09 May 2018

Birdseye Hydrographic Survey
Area 51 Book 5
State of Utah, Department of Natural Resources, Division of Water Rights
Section 2, T 11 S, R 3 E, SLB&M

Adjudication Program
Salt Lake Office
1594 W North Temple
Suite 220
PO Box 146300
Salt Lake City, UT
84114-6300
(801)538-7345

Utah Lake/Jordan River
Regional Office
1594 W North Temple
Suite 220
PO Box 146300
Salt Lake City, UT
84114-6300
(801) 538-7240

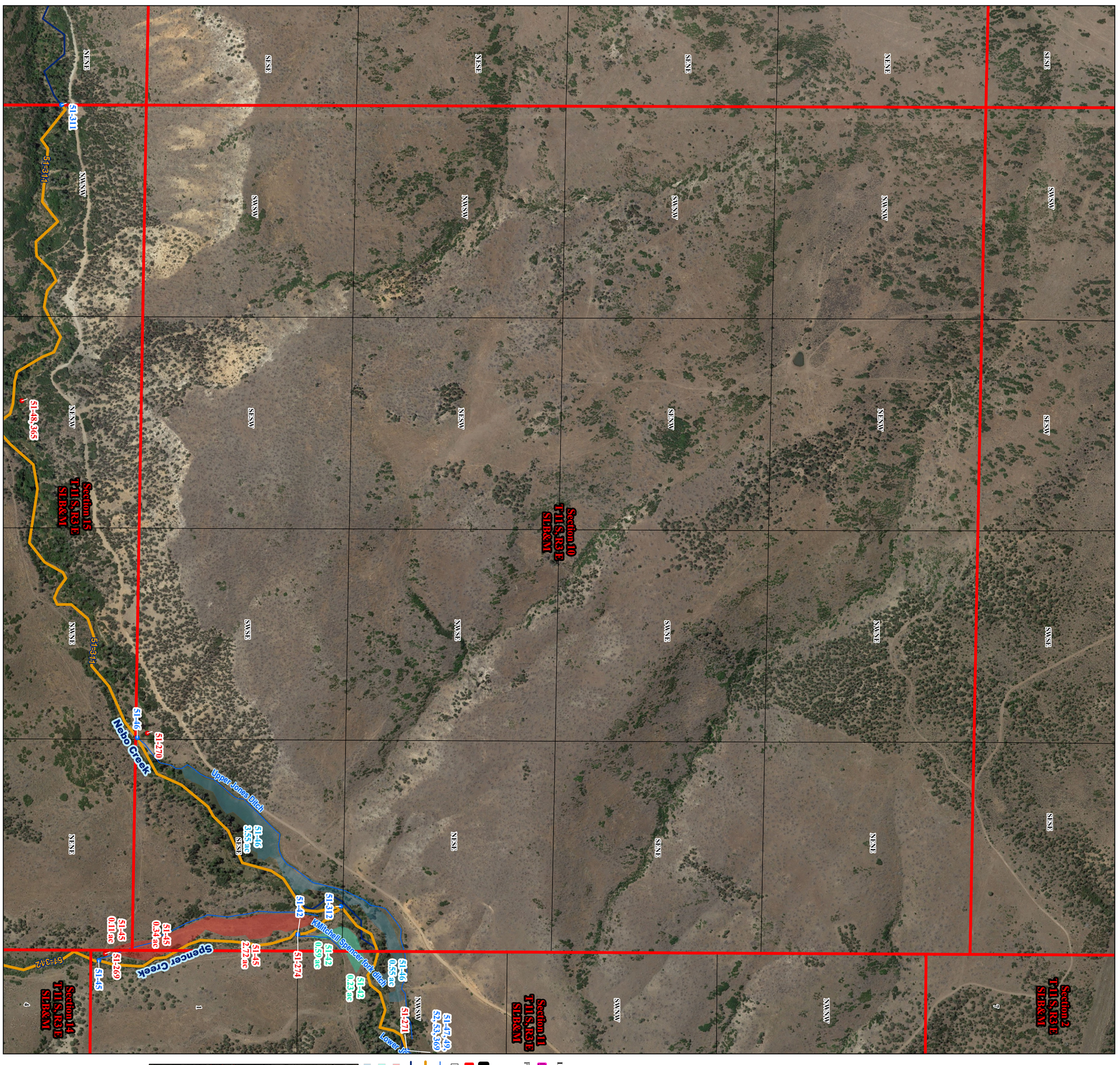

Utah Lake/Jordan River Regional Office 1594 W North Temple Suite 220 PO Box 146300 Salt Lake City, UT 84114-6300 (801) 538-7240	Adjudication Program Salt Lake Office 1594 W North Temple Suite 220 PO Box 146300 Salt Lake City, UT 84114-6300 (801)538-7345	Birdseye Hydrographic Survey Area 51 Book 5 State of Utah, Department of Natural Resources, Division of Water Rights Section 10, T 11 S, R 3 E, SLB&M	Digitized by: CY, CD, JZ, LC, MH Field verified by: LC, JZ, MH, CD Reviewed by: GB, BB Imagery date: 2015 Date published: 09 May 2018

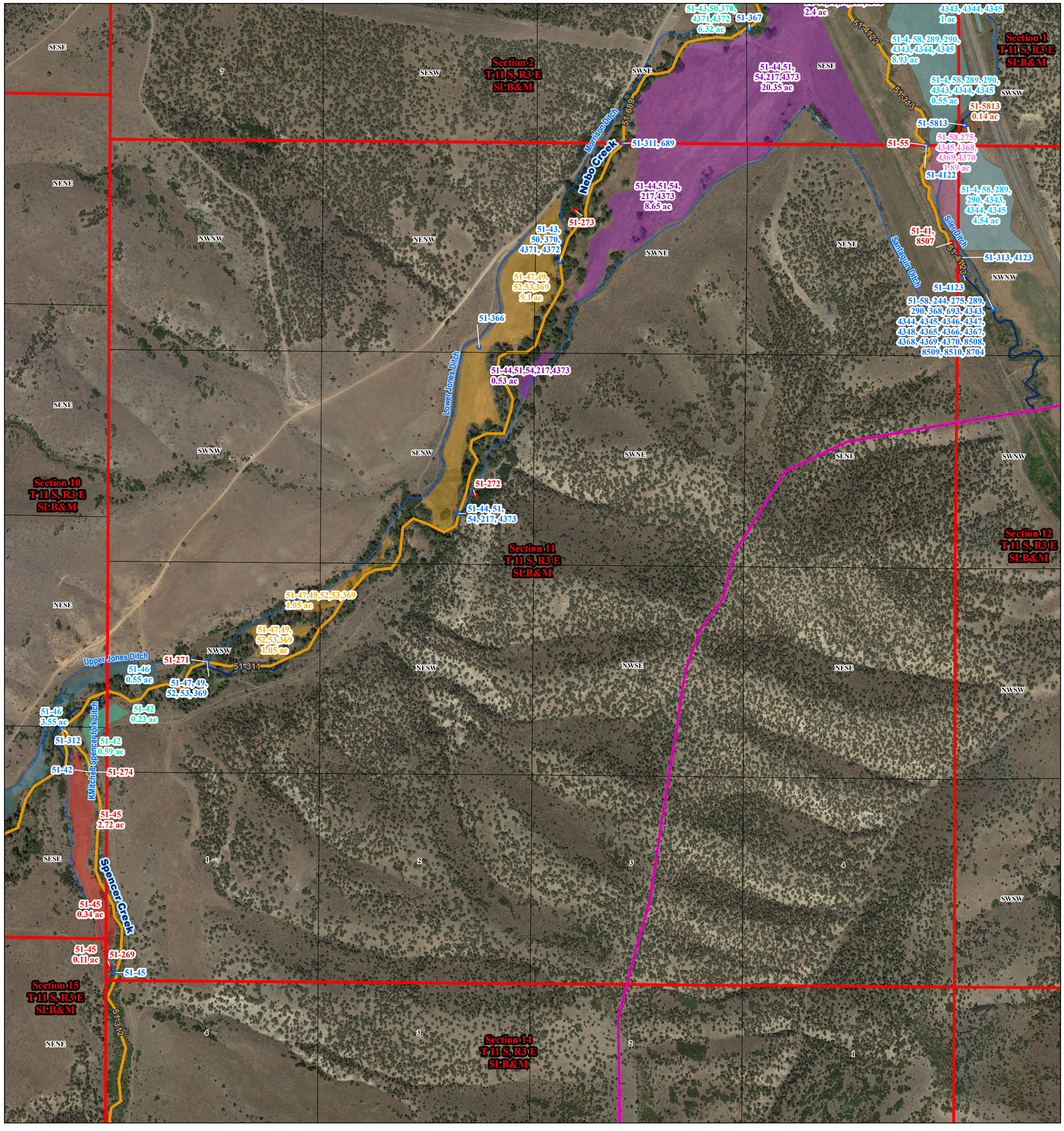

N

RF 1:4,800

0 400 800 Feet

Legend

- Book Boundary

Points of Diversion:

- Allowed
- Disallowed
- Townships
- Sections
- Forty Acre Tracts
- Irrigation Ditches
- Stockwatering on Stream
- Streams
- 51-58,275,4345,4368,4369,4370
- 51-44,51,54,217,4373
- 51-43,50,370,4371,4372
- 51-45
- 51-42
- 51-47,49,52,53,369
- 51-46
- 51-4, 58, 289, 290, 4343, 4344, 4345
- 51-5813

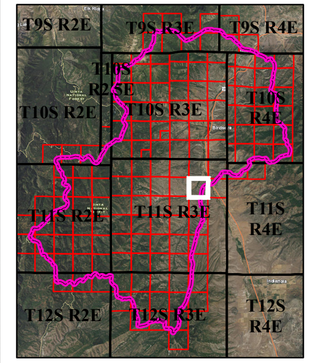

Section 11
T 11 S, R 3 E
SLB&M

Digitized by: CY, CD, JZ, LC, MH
Field verified by: LC, JZ, MH, CD
Reviewed by: GB, BB
Imagery date: 2015
Date published: 09 May 2018

Birdseye Hydrographic Survey
Area 51 Book 5
State of Utah, Department of Natural Resources, Division of Water Rights
Section 11, T 11 S, R 3 E, SLB&M

Adjudication Program
Salt Lake Office
1594 W North Temple
Suite 220
PO Box 146300
Salt Lake City, UT
84114-6300
(801)538-7345

Utah Lake/Jordan River
Regional Office
1594 W North Temple
Suite 220
PO Box 146300
Salt Lake City, UT
84114-6300
(801)538-7240

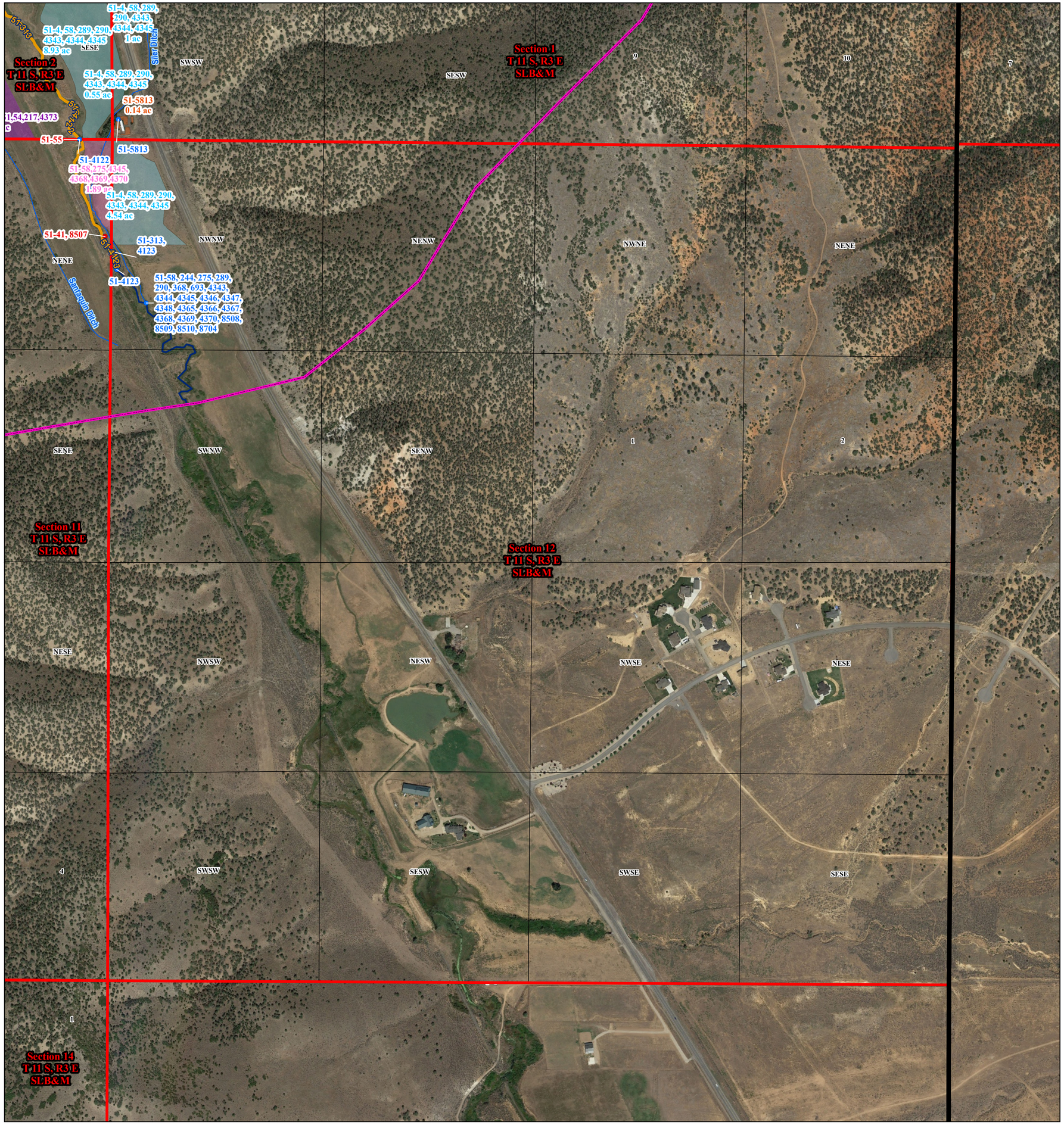

N

RF 1:4,800

Feet

0 400 800

Legend

- Book Boundary
- Points of Diversion:
  - Allowed
  - Disallowed
- Townships
- Sections
- Forty Acre Tracts
- Irrigation Ditches
- Stockwatering on Stream
- Streams
- 51-58,275,4345,4368,4369,4370
- 51-44,51,54,217,4373
- 51-4, 58, 289, 290, 4343, 4344, 4345
- 51-5813

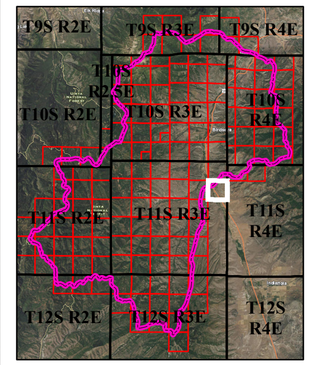

Section 12
T 11 S, R 3 E
SLB&M

Digitized by: CY, CD, JZ, LC, MH
Field verified by: LC, JZ, MH, CD
Reviewed by: GB, BB
Imagery date: 2015
Date published: 09 May 2018

Birdseye Hydrographic Survey
Area 51 Book 5
State of Utah, Department of Natural Resources, Division of Water Rights
Section 12, T 11 S, R 3 E, SLB&M

Adjudication Program
Salt Lake Office
1594 W North Temple
Suite 220
PO Box 146300
Salt Lake City, UT
84114-6300
(801)538-7345

Utah Lake/Jordan River
Regional Office
1594 W North Temple
Suite 220
PO Box 146300
Salt Lake City, UT
84114-6300
(801) 538-7240

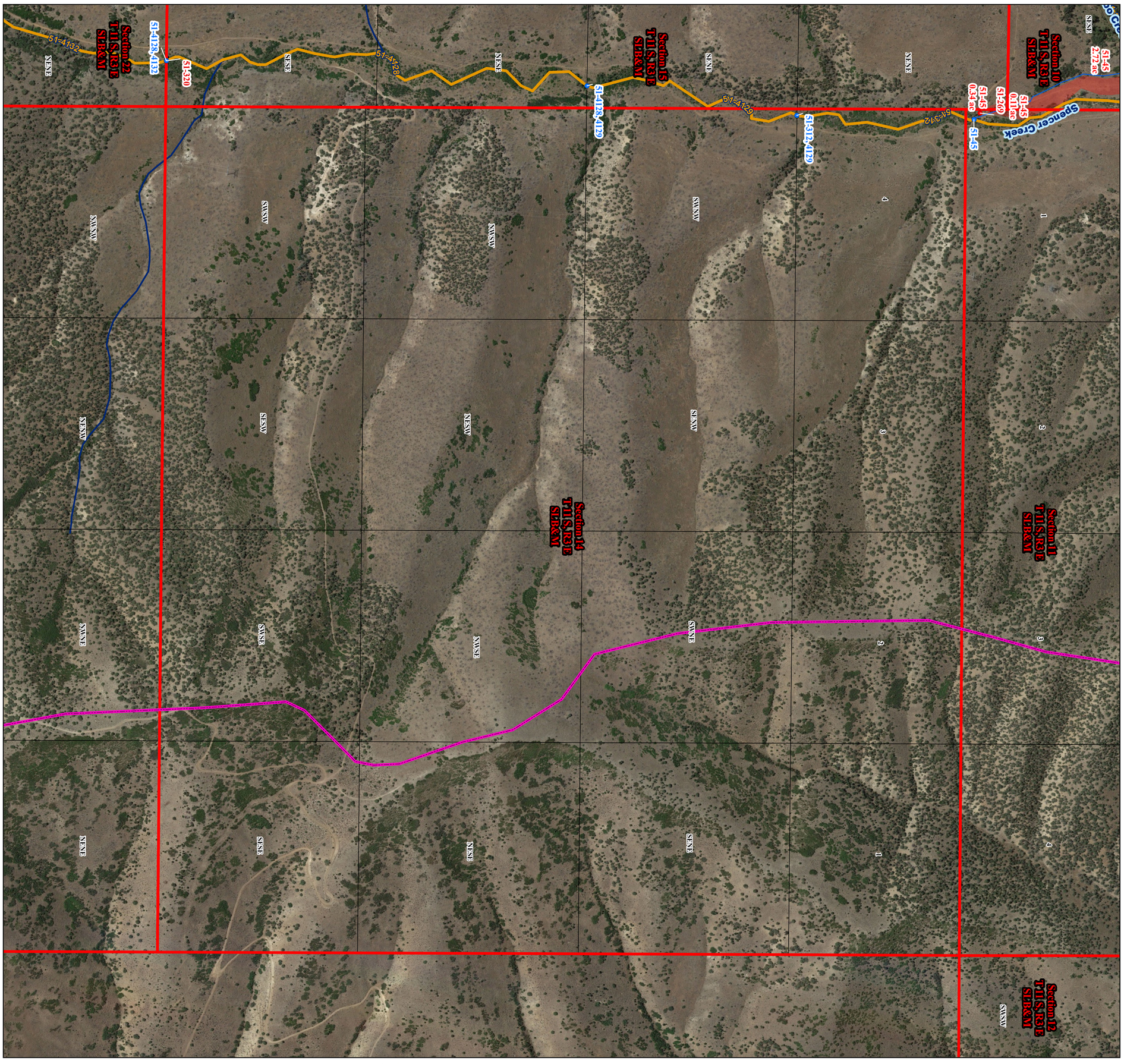

N

RF 1:4,800

0 400 800 Feet

Legend

- Book Boundary
- Points of Diversion:
  - Allowed
  - Disallowed
- Townships
- Sections
- Forty Acre Tracts
- Irrigation Ditches
- Stockwatering on Stream
- Streams
- 51-45

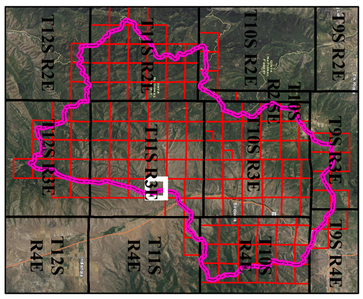

Section 14
T 11 S, R 3 E
SLB&M

Utah Lake/Jordan River Regional Office 1594 W North Temple Suite 220 PO Box 146300 Salt Lake City, UT 84114-6300 (801) 538-7240	Adjudication Program Salt Lake Office 1594 W North Temple Suite 220 PO Box 146300 Salt Lake City, UT 84114-6300 (801)538-7345	Birdseye Hydrographic Survey Area 51 Book 5 State of Utah, Department of Natural Resources, Division of Water Rights Section 14, T 11 S, R 3 E, SLB&M

Digitized by: CY, CD, JZ, LC, MH
Field verified by: LC, JZ, MH, CD
Reviewed by: GB, BB
Imagery date: 2015
Date published: 09 May 2018

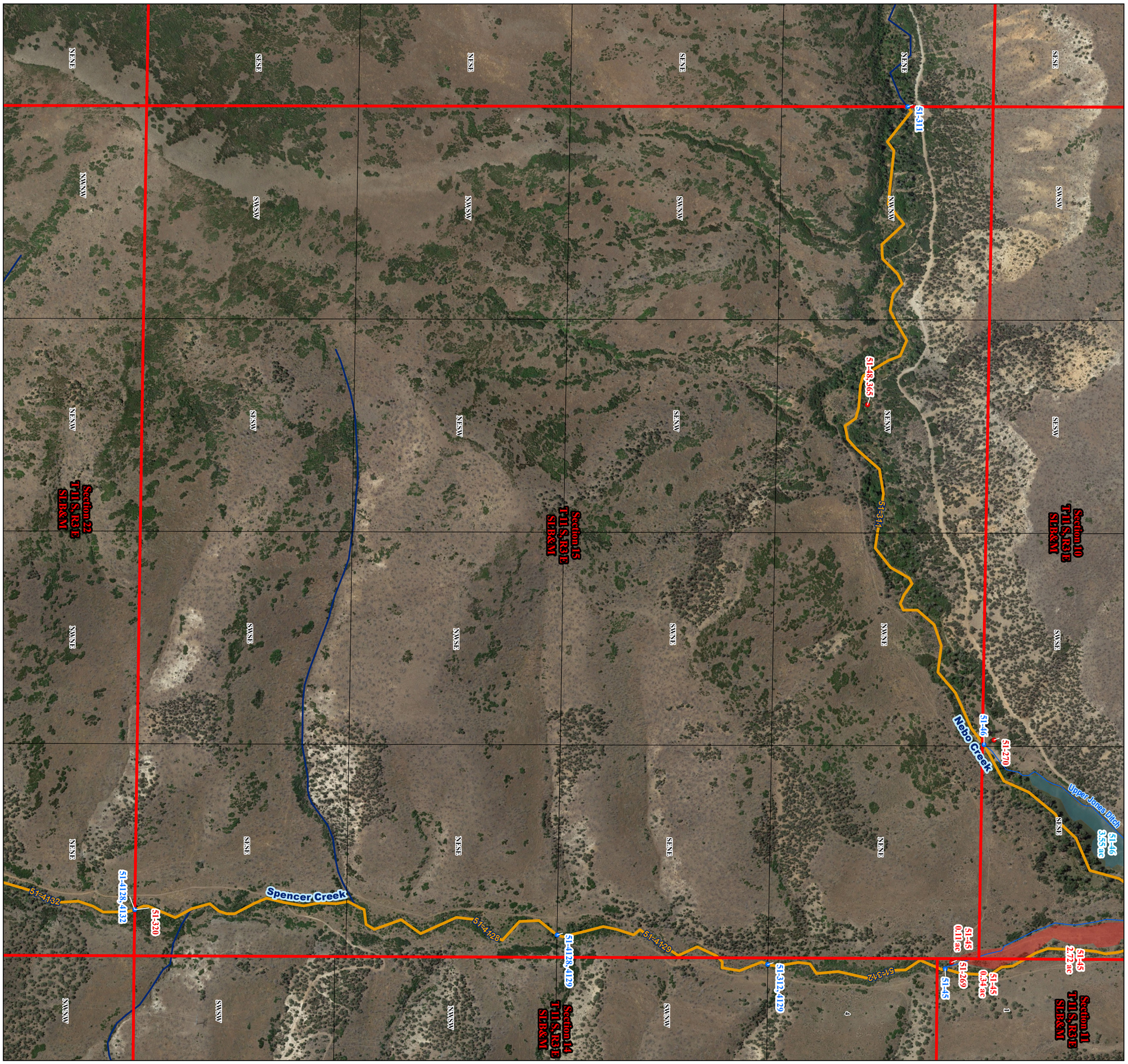

N

RF 1:4,800

0 400 800 Feet

Legend

- Book Boundary
- Points of Diversion:
  - Allowed
  - Disallowed
- Townships
- Sections
- Forty Acre Tracts
- Irrigation Ditches
- Stockwatering on Stream
- Streams
  - 51-45
  - 51-46

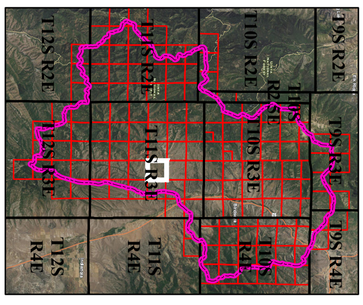

Section 15
T 11 S, R 3 E
SLB&M

Utah Lake/Jordan River Regional Office 1594 W North Temple Suite 220 PO Box 146300 Salt Lake City, UT 84114-6300 (801) 538-7240	Adjudication Program Salt Lake Office 1594 W North Temple Suite 220 PO Box 146300 Salt Lake City, UT 84114-6300 (801)538-7345	Birdseye Hydrographic Survey Area 51 Book 5 State of Utah, Department of Natural Resources, Division of Water Rights Section 15, T 11 S, R 3 E, SLB&M	Digitized by: CY, CD, JZ, LC, MH Field verified by: LC, JZ, MH, CD Reviewed by: GB, BB Imagery date: 2015 Date published: 09 May 2018

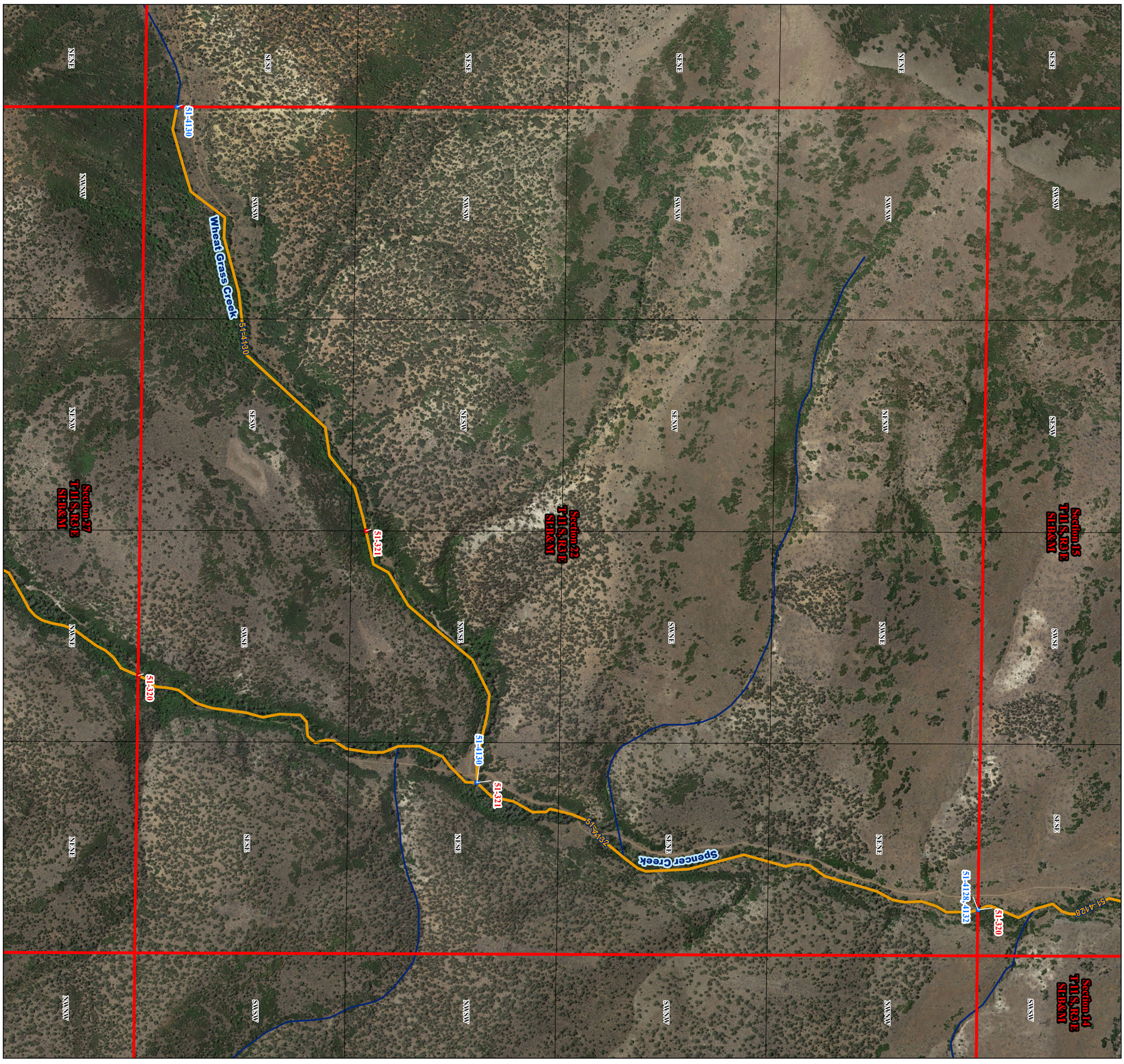

Legend

- Book Boundary
- Points of Diversion:
  - Allowed
  - Disallowed
- Townships
- Sections
- Forty Acre Tracts
- Stockwatering on Stream
- Streams

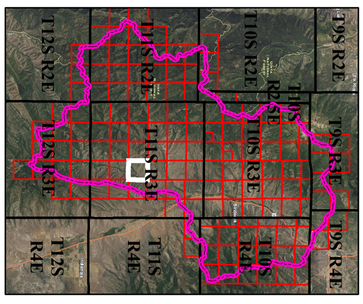

N

RF 1:4,800

0 400 800 Feet

Section 22
T 11 S, R 3 E
SLB&M

Utah Lake/Jordan River Regional Office 1594 W North Temple Suite 220 PO Box 146300 Salt Lake City, UT 84114-6300 (801) 538-7240	Adjudication Program Salt Lake Office 1594 W North Temple Suite 220 PO Box 146300 Salt Lake City, UT 84114-6300 (801)538-7345	Birdseye Hydrographic Survey Area 51 Book 5 State of Utah, Department of Natural Resources, Division of Water Rights Section 22, T 11 S, R 3 E, SLB&M

Digitized by: CY, CD, JZ, LC, MH
Field verified by: LC, JZ, MH, CD
Reviewed by: GB, BB
Imagery date: 2015
Date published: 09 May 2018

N

RF 1:4,800

0 400 800 Feet

Legend

- Book Boundary
- Points of Diversion:
  - Allowed
  - Disallowed
- Townships
- Sections
- Forty Acre Tracts
- Stockwatering on Stream
- Streams

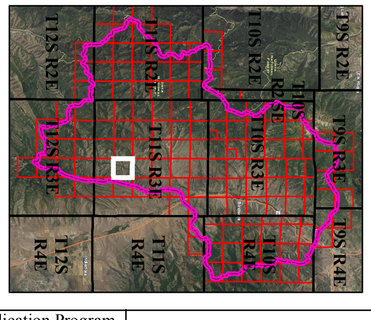

Section 27
T 11 S, R 3 E
SLB&M

Page 51 of 55

Utah Lake/Jordan River Regional Office 1594 W North Temple Suite 220 PO Box 146300 Salt Lake City, UT 84114-6300 (801) 538-7240	Adjudication Program Salt Lake Office 1594 W North Temple Suite 220 PO Box 146300 Salt Lake City, UT 84114-6300 (801)538-7345	Birdseye Hydrographic Survey Area 51 Book 5 State of Utah, Department of Natural Resources, Division of Water Rights Section 27, T 11 S, R 3 E, SLB&M

Digitized by: CY, CD, JZ, LC, MH
Field verified by: LC, JZ, MH, CD
Reviewed by: GB, BB
Imagery date: 2015
Date published: 09 May 2018

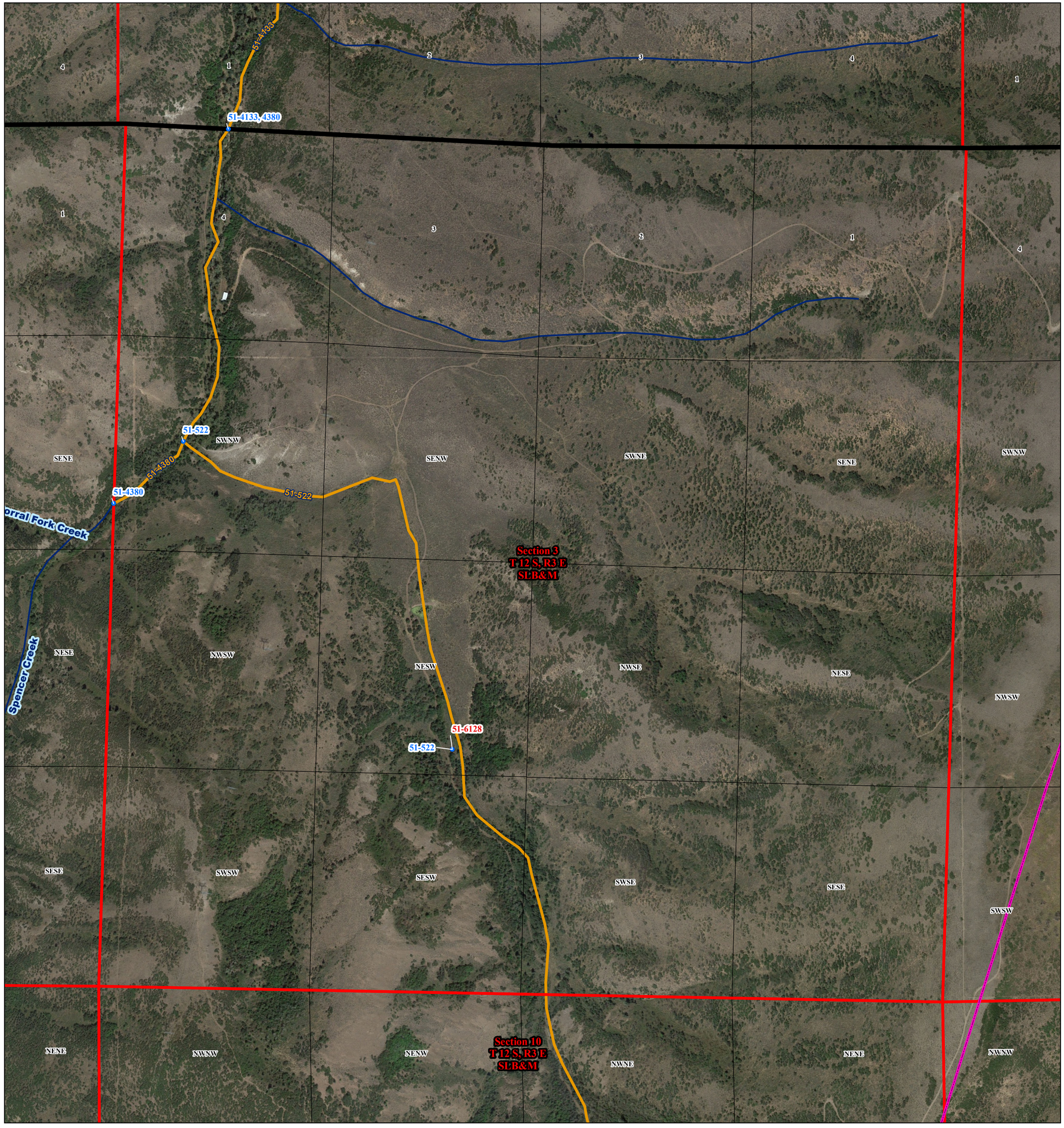

N

RF 1:4,800

0 400 800 Feet

Legend

- Book Boundary
- Points of Diversion:
  - Allowed
  - Disallowed
- Townships
- Sections
- Forty Acre Tracts
- Stockwatering on Stream
- Streams

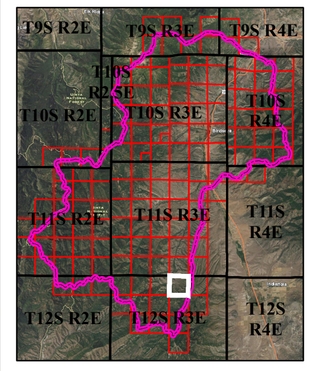

Section 3
T 12 S, R 3 E
SLB&M

Digitized by: CY, CD, JZ, LC, MH
Field verified by: LC, JZ, MH, CD
Reviewed by: GB, BB
Imagery date: 2015
Date published: 09 May 2018

Birdseye Hydrographic Survey
Area 51 Book 5
State of Utah, Department of Natural Resources, Division of Water Rights
Section 3, T 12 S, R 3 E, SLB&M

Adjudication Program
Salt Lake Office
1594 W North Temple
Suite 220
PO Box 146300
Salt Lake City, UT
84114-6300
(801)538-7345

Utah Lake/Jordan River
Regional Office
1594 W North Temple
Suite 220
PO Box 146300
Salt Lake City, UT
84114-6300
(801) 538-7240

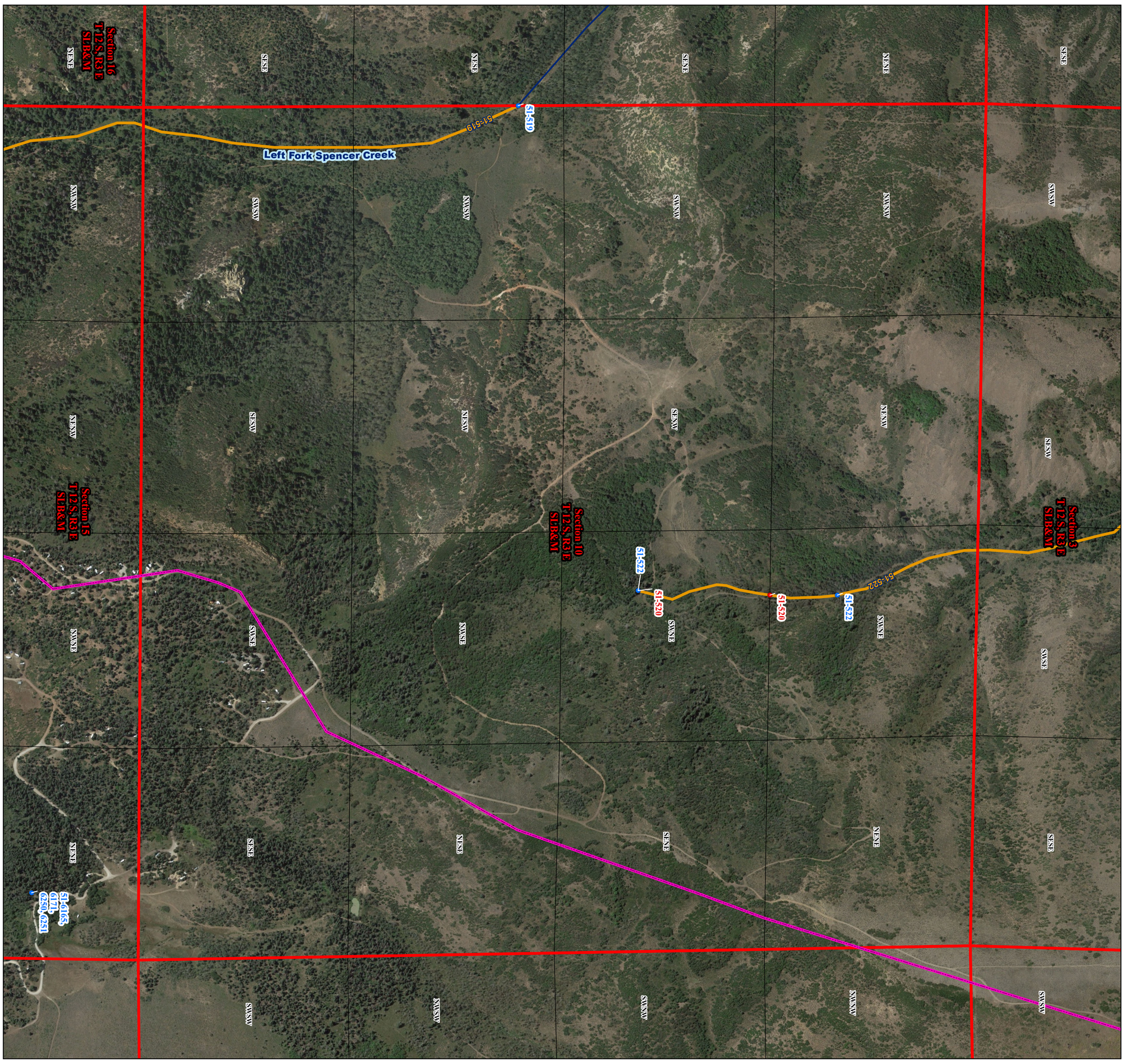

N

RF 1:4,800

0 400 800 Feet

Legend

- Book Boundary
- Points of Diversion:
  - Allowed
  - Disallowed
- Townships
- Sections
- Forty Acre Tracts
- Stockwatering on Stream
- Streams

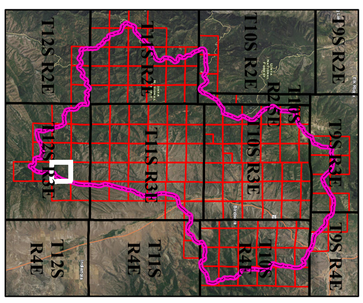

Section 10
T 12 S, R 3 E
SLB&M

Utah Lake/Jordan River Regional Office 1594 W North Temple Suite 220 PO Box 146300 Salt Lake City, UT 84114-6300 (801) 538-7240	Adjudication Program Salt Lake Office 1594 W North Temple Suite 220 PO Box 146300 Salt Lake City, UT 84114-6300 (801)538-7345	Birdseye Hydrographic Survey Area 51 Book 5 State of Utah, Department of Natural Resources, Division of Water Rights Section 10, T 12 S, R 3 E, SLB&M	Digitized by: CY, CD, JZ, LC, MH Field verified by: LC, JZ, MH, CD Reviewed by: GB, BB Imagery date: 2015 Date published: 09 May 2018

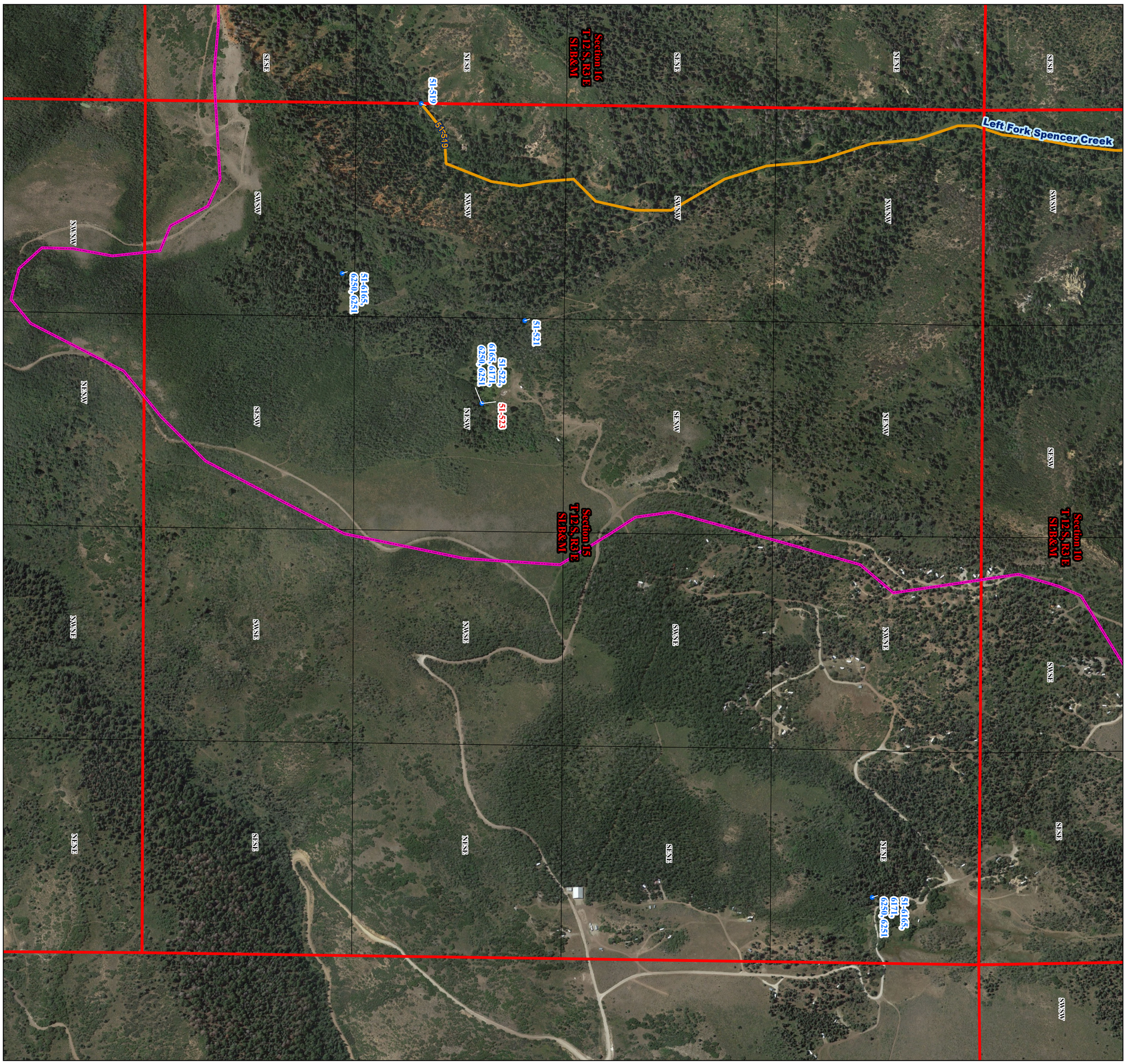

N

RF 1:4,800

0 400 800 Feet

Legend

- Book Boundary
- Points of Diversion:
  - Allowed
  - Disallowed
- Townships
- Sections
- Forty Acre Tracts
- Stockwatering on Stream
- Streams

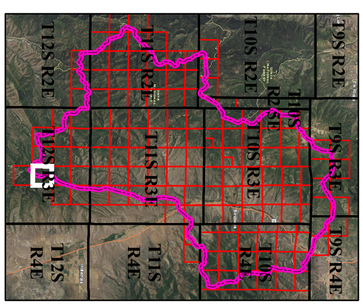

Section 15
T 12 S, R 3 E
SLB&M

Utah Lake/Jordan River Regional Office 1594 W North Temple Suite 220 PO Box 146300 Salt Lake City, UT 84114-6300 (801) 538-7240	Adjudication Program Salt Lake Office 1594 W North Temple Suite 220 PO Box 146300 Salt Lake City, UT 84114-6300 (801)538-7345	Birdseye Hydrographic Survey Area 51 Book 5 State of Utah, Department of Natural Resources, Division of Water Rights Section 15, T 12 S, R 3 E, SLB&M	Digitized by: CY, CD, JZ, LC, MH Field verified by: LC, JZ, MH, CD Reviewed by: GB, BB Imagery date: 2015 Date published: 09 May 2018

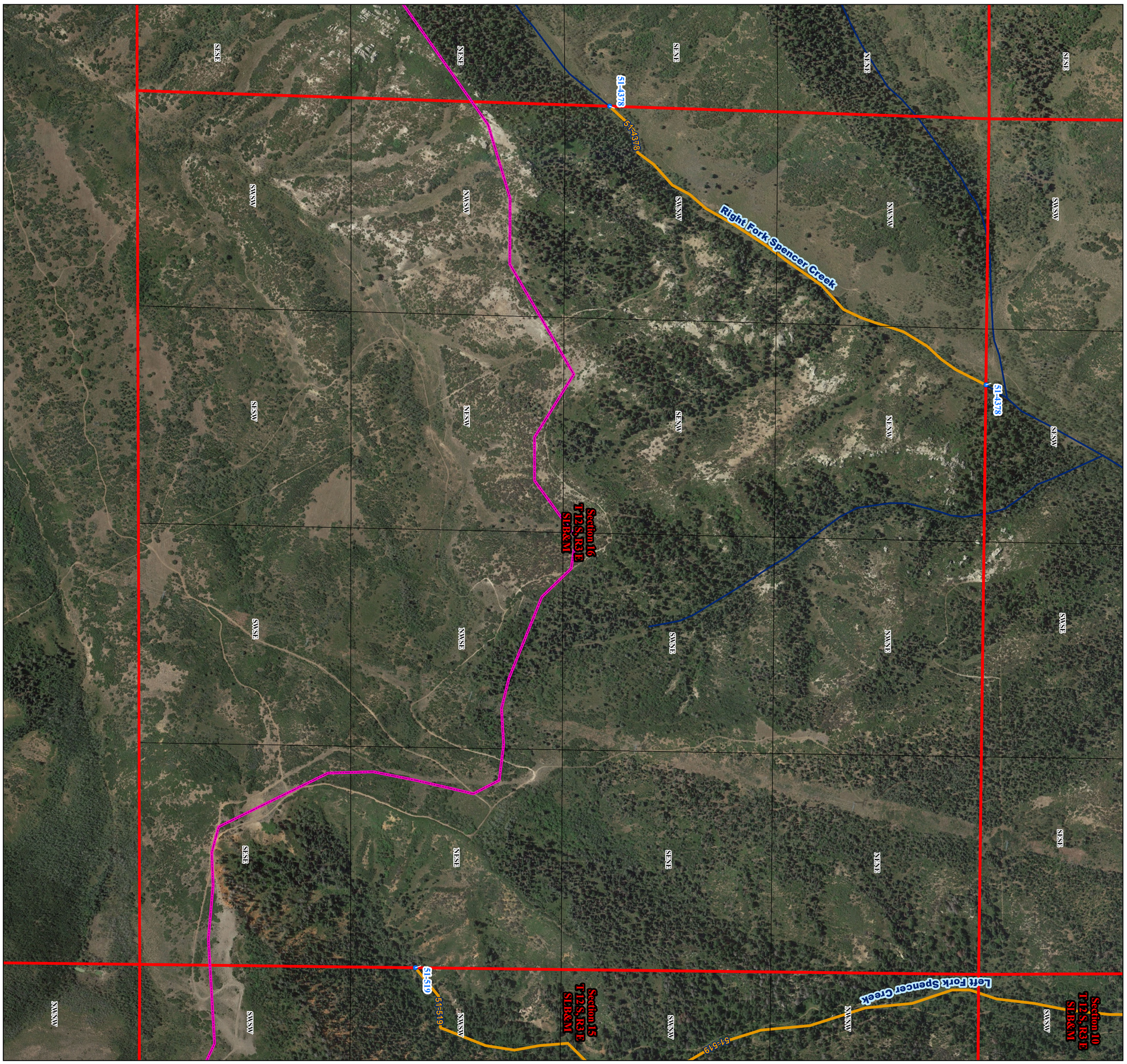

N

RF 1:4,800

0 400 800 Feet

Legend

- Book Boundary
- Points of Diversion:
  - Allowed
- Townships
- Sections
- Forty Acre Tracts
- Stockwatering on Stream
- Streams

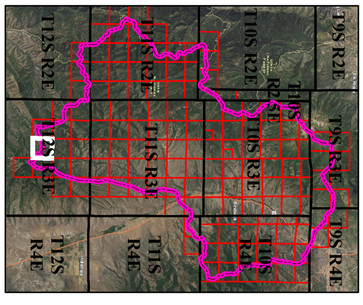

Section 16
T 12 S, R 3 E
SLB&M

Page 55 of 55

Utah Lake/Jordan River Regional Office 1594 W North Temple Suite 220 PO Box 146300 Salt Lake City, UT 84114-6300 (801) 538-7240	Adjudication Program Salt Lake Office 1594 W North Temple Suite 220 PO Box 146300 Salt Lake City, UT 84114-6300 (801)538-7345	Birdseye Hydrographic Survey Area 51 Book 5 State of Utah, Department of Natural Resources, Division of Water Rights Section 16, T 12 S, R 3 E, SLB&M	Digitized by: CY, CD, JZ, LC, MH Field verified by: LC, JZ, MH, CD Reviewed by: GB, BB Imagery date: 2015 Date published: 09 May 2018