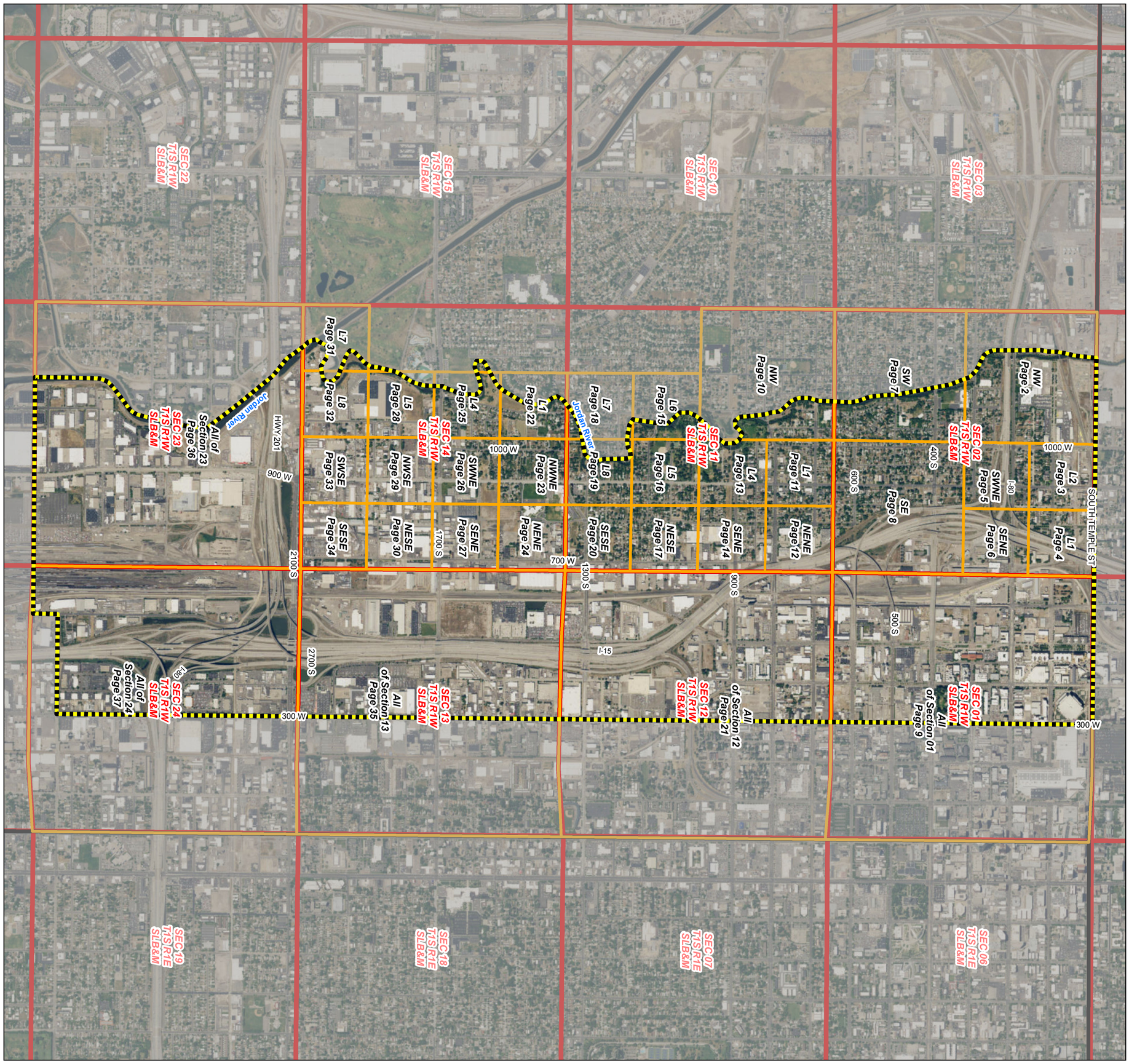

1:15,840

0 0.25 0.5
Miles

Legend

- 57-7 Book Boundary
- Pages / Aliquot Part or Lot
- Sections
- Townships

Sheet Index

Page 1 of 37

Utah Lake/Jordan River Regional Office 1594 W North Temple Suite 220 PO Box 146300 Salt Lake City, UT 84114-6300 (801) 538-7240	Adjudication Program Salt Lake Office 1594 W North Temple Suite 220 PO Box 146300 Salt Lake City, UT 84114-6300 (801)538-5282	**Jordan Park Subdivision Hydrographic Survey** **Area 57, Book 7** **State of Utah, Department of Natural Resources, Division of Water Rights**	Digitized by: JZ, SM, NJ Field verified by: JZ, SM, NJ Reviewed by: LC, GB, BB Imagery date: 2015 Date published: 15 Jun 2018

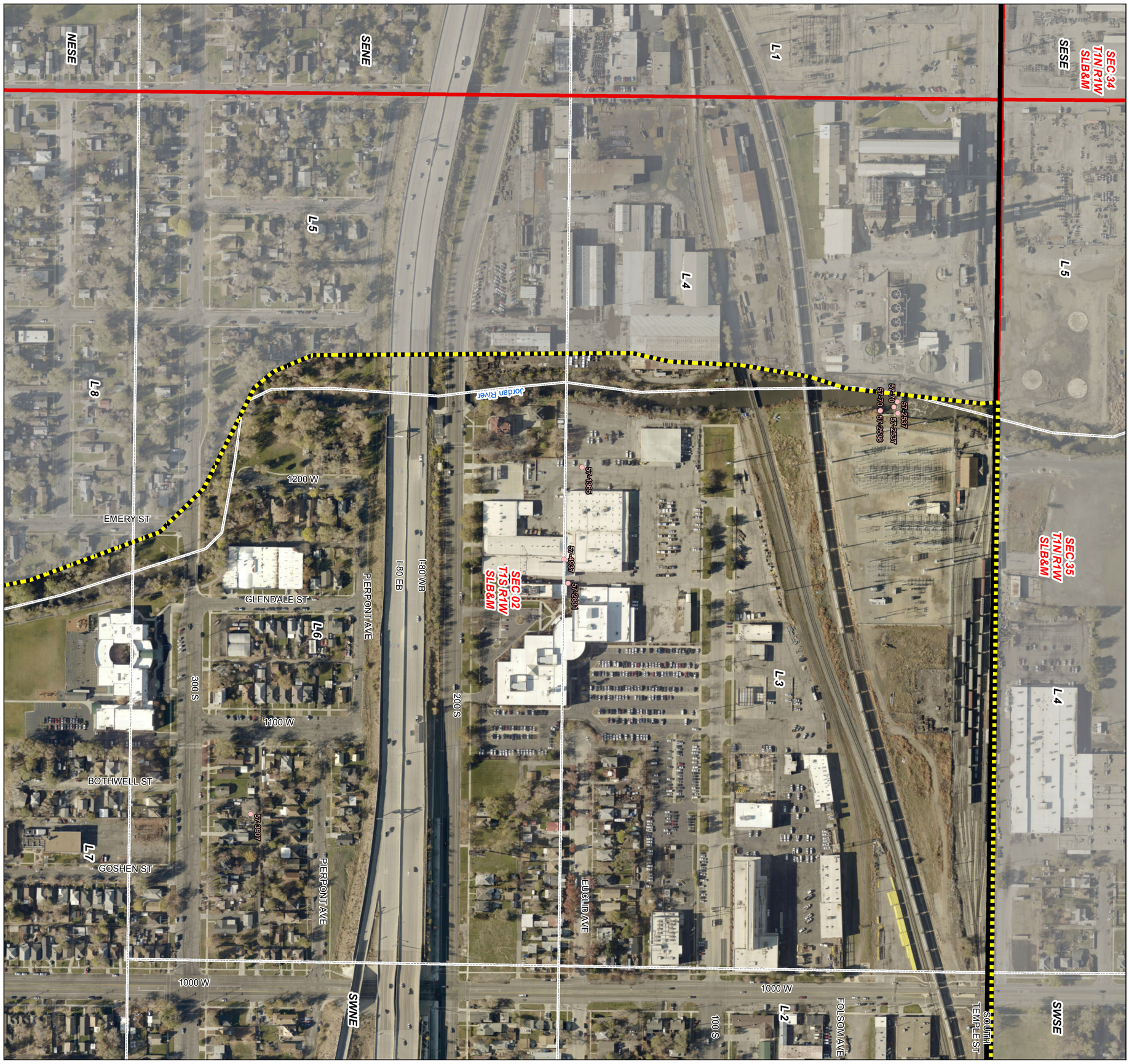

NW of Section 02,
T1S, R1W, SLB&M

Utah Lake/Jordan River Regional Office 1594 W North Temple Suite 220 PO Box 146300 Salt Lake City, UT 84114-6300 (801) 538-7240	Adjudication Program Salt Lake Office 1594 W North Temple Suite 220 PO Box 146300 Salt Lake City, UT 84114-6300 (801)538-5282	**Jordan Park Subdivision Hydrographic Survey** **Area 57, Book 7** **State of Utah, Department of Natural Resources, Division of Water Rights** **NW of Section 02 Township 1S Range 1W SLB&M**	Digitized by: JZ, SM, NJ Field verified by: JZ, SM, NJ Reviewed by: LC, GB, BB Imagery date: 2015 Date published: 15 Jun 2018

1:1,200

0 100 200
Feet

Legend

- 57-7 Book Boundary
- Township and Range
- Sections
- Aliquot Part or Lot
- Pages
- Allowed Point of Diversion

Water Right Place of Use

- 57-8407
- 57-10508

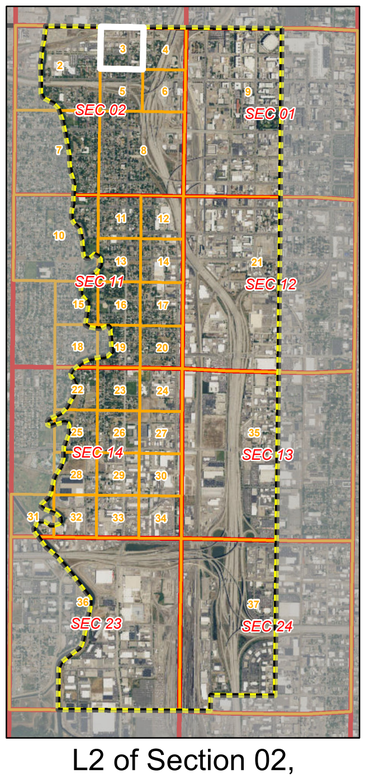

L2 of Section 02,
T1S, R1W, SLB&M

Digitized by: JZ, SM, NJ
Field verified by: JZ, SM, NJ
Reviewed by: LC, GB, BB
Imagery date: 2015
Date published: 15 Jun 2018

Jordan Park Subdivision Hydrographic Survey
Area 57, Book 7
State of Utah, Department of Natural Resources, Division of Water Rights
L2 of Section 02 Township 1S Range 1W SLB&M

Adjudication Program
Salt Lake Office
1594 W North Temple
Suite 220
PO Box 146300
Salt Lake City, UT
84114-6300
(801)538-5282

Utah Lake/Jordan River
Regional Office
1594 W North Temple
Suite 220
PO Box 146300
Salt Lake City, UT
84114-6300
(801) 538-7240



L1 of Section 02,
T1S, R1W, SLB&M

Utah Lake/Jordan River Regional Office 1594 W North Temple Suite 220 PO Box 146300 Salt Lake City, UT 84114-6300 (801) 538-7240	Adjudication Program Salt Lake Office 1594 W North Temple Suite 220 PO Box 146300 Salt Lake City, UT 84114-6300 (801)538-5282	**Jordan Park Subdivision Hydrographic Survey** **Area 57, Book 7** **State of Utah, Department of Natural Resources, Division of Water Rights** **L1 of Section 02 Township 1S Range 1W SLB&M**	Digitized by: JZ, SM, NJ Field verified by: JZ, SM, NJ Reviewed by: LC, GB, BB Imagery date: 2015 Date published: 15 Jun 2018

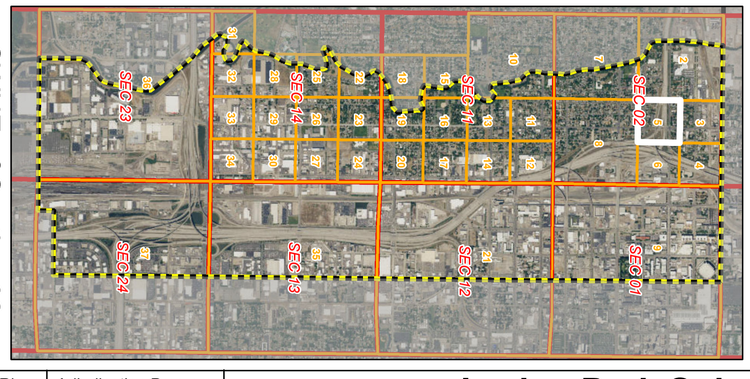

SWNE of Section 02,
T1S, R1W, SLB&M

Legend

- 57-7 Book Boundary
- Township and Range Sections
- Aliquot Part or Lot
- Pages
- Allowed Point of Diversion
- Abandoned Water Right
- **Water Right Place of Use**
- 57-10519

1:1,200

0 100 200
Feet

Utah Lake/Jordan River Regional Office 1594 W North Temple Suite 220 PO Box 146300 Salt Lake City, UT 84114-6300 (801) 538-7240	Adjudication Program Salt Lake Office 1594 W North Temple Suite 220 PO Box 146300 Salt Lake City, UT 84114-6300 (801)538-5282	**Jordan Park Subdivision Hydrographic Survey** **Area 57, Book 7** **State of Utah, Department of Natural Resources, Division of Water Rights** **SWNE of Section 02 Township 1S Range 1W SLB&M**	Digitized by: JZ, SM, NJ Field verified by: JZ, SM, NJ Reviewed by: LC, GB, BB Imagery date: 2015 Date published: 15 Jun 2018

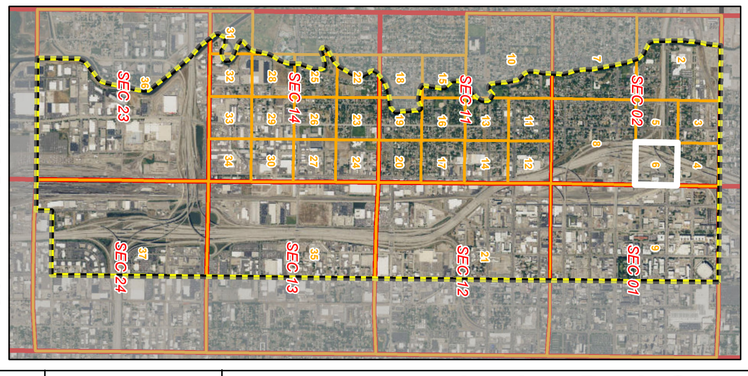

SENE of Section 02,
T1S, R1W, SLB&M

Legend

- 57-7 Book Boundary
- Township and Range
- Sections
- Aliquot Part or Lot
- Pages
- Abandoned Water Right

1:1,200

0 100 200
Feet

UTAH DNR WATER RIGHTS

Utah Lake/Jordan River Regional Office 1594 W North Temple Suite 220 PO Box 146300 Salt Lake City, UT 84114-6300 (801) 538-7240	Adjudication Program Salt Lake Office 1594 W North Temple Suite 220 PO Box 146300 Salt Lake City, UT 84114-6300 (801)538-5282	**Jordan Park Subdivision Hydrographic Survey** **Area 57, Book 7** **State of Utah, Department of Natural Resources, Division of Water Rights** **SENE of Section 02 Township 1S Range 1W SLB&M**	Digitized by: JZ, SM, NJ Field verified by: JZ, SM, NJ Reviewed by: LC, GB, BB Imagery date: 2015 Date published: 15 Jun 2018

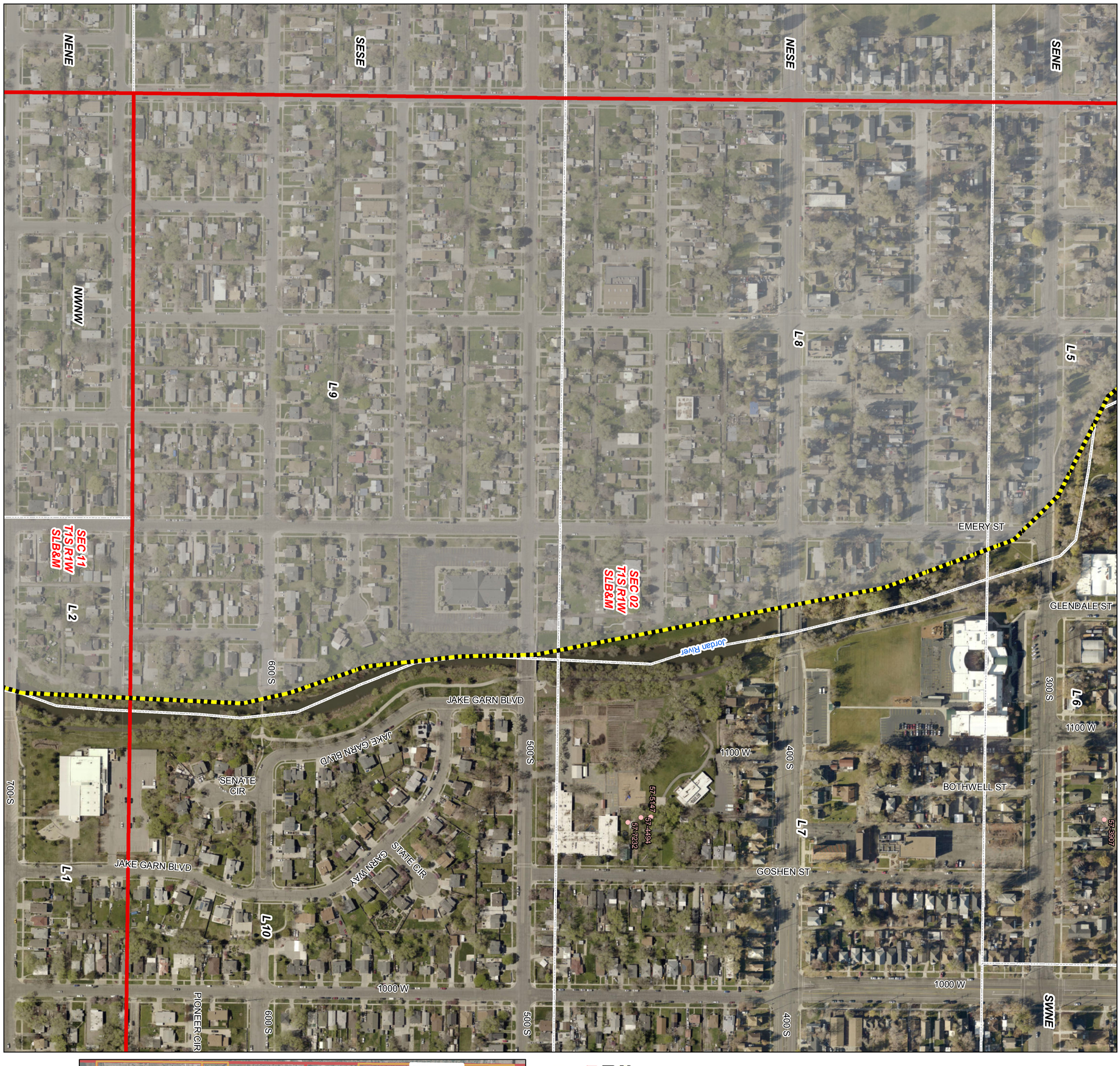

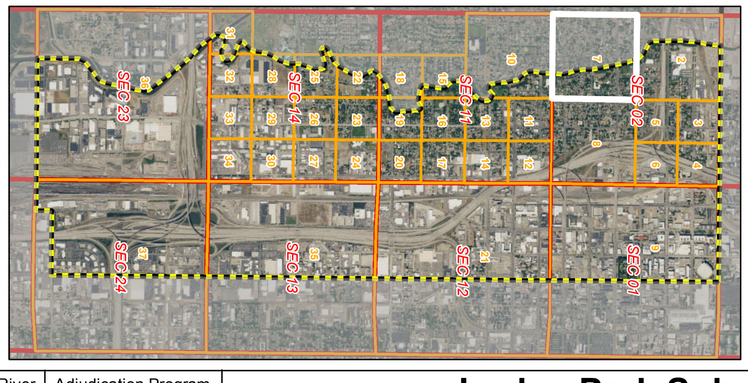

SW of Section 02,
T1S, R1W, SLB&M

Page 7 of 37

Legend

- 57-7 Book Boundary
- Township and Range
- Sections
- Aliquot Part or Lot
- Pages
- Abandoned Water Right

1:2,400

0 200 400
Feet

Utah Lake/Jordan River Regional Office 1594 W North Temple Suite 220 PO Box 146300 Salt Lake City, UT 84114-6300 (801) 538-7240	Adjudication Program Salt Lake Office 1594 W North Temple Suite 220 PO Box 146300 Salt Lake City, UT 84114-6300 (801)538-5282	**Jordan Park Subdivision Hydrographic Survey** **Area 57, Book 7** **State of Utah, Department of Natural Resources, Division of Water Rights** **SW of Section 02 Township 1S Range 1W SLB&M**	Digitized by: JZ, SM, NJ Field verified by: JZ, SM, NJ Reviewed by: LC, GB, BB Imagery date: 2015 Date published: 15 Jun 2018

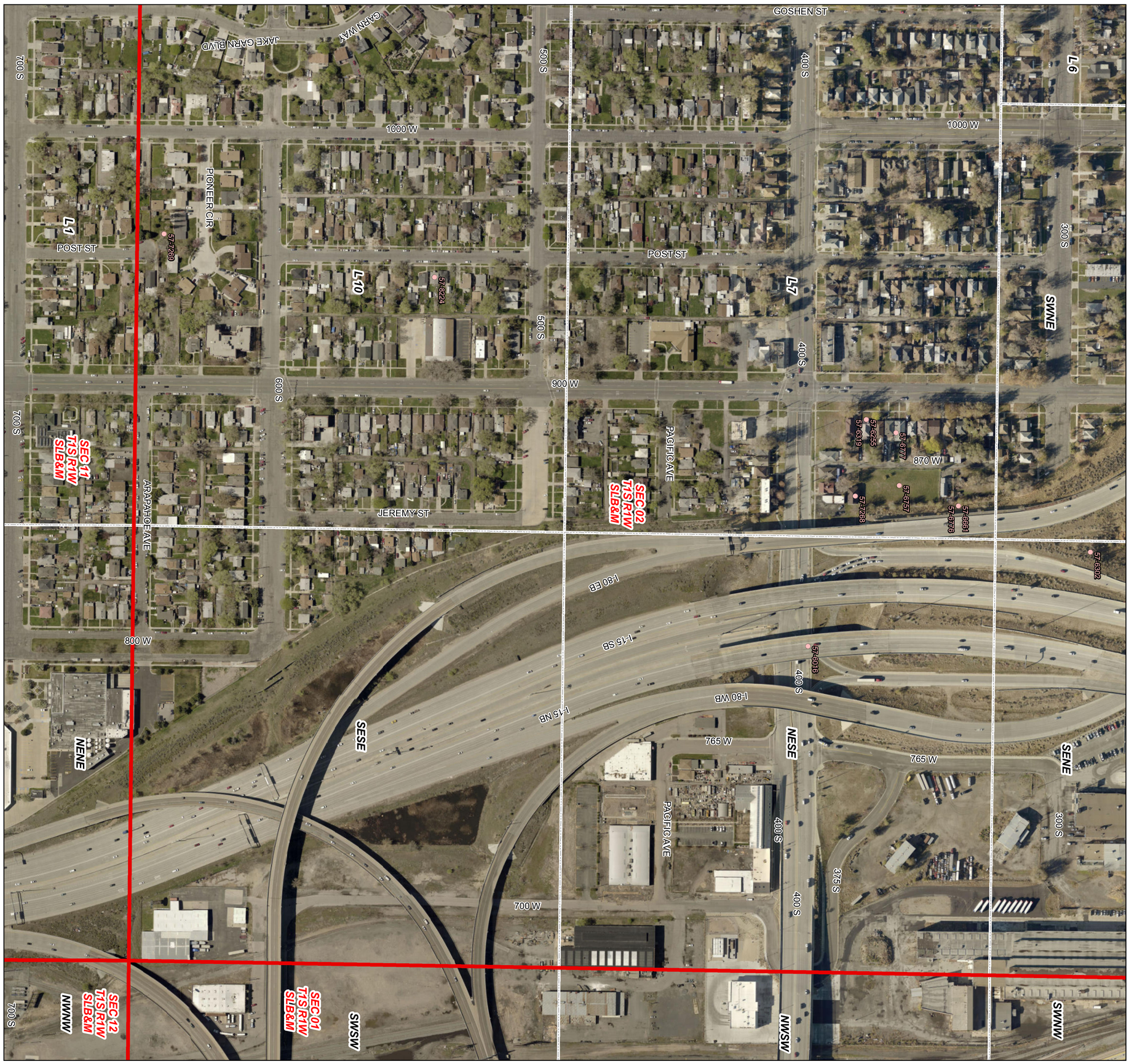

1:2,400

0 200 400
Feet

Legend

- 57-7 Book Boundary
- Township and Range Sections
- Aliquot Part or Lot
- Pages
- Abandoned Water Right

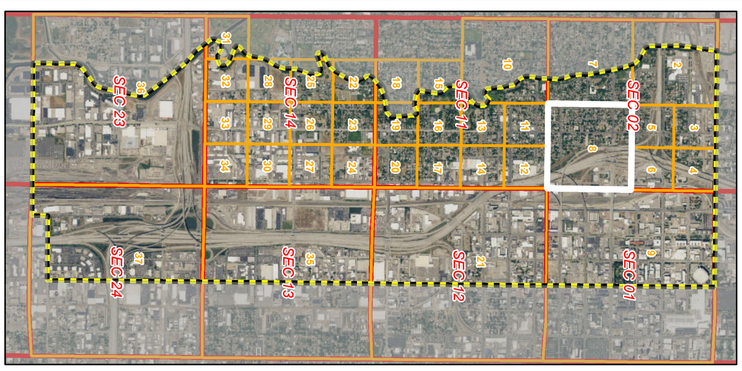

SE of Section 02,
T1S, R1W, SLB&M

Utah Lake/Jordan River Regional Office 1594 W North Temple Suite 220 PO Box 146300 Salt Lake City, UT 84114-6300 (801) 538-7240	Adjudication Program Salt Lake Office 1594 W North Temple Suite 220 PO Box 146300 Salt Lake City, UT 84114-6300 (801)538-5282	**Jordan Park Subdivision Hydrographic Survey** **Area 57, Book 7** **State of Utah, Department of Natural Resources, Division of Water Rights** **SE of Section 02 Township 1S Range 1W SLB&M**	Digitized by: JZ, SM, NJ Field verified by: JZ, SM, NJ Reviewed by: LC, GB, BB Imagery date: 2015 Date published: 15 Jun 2018

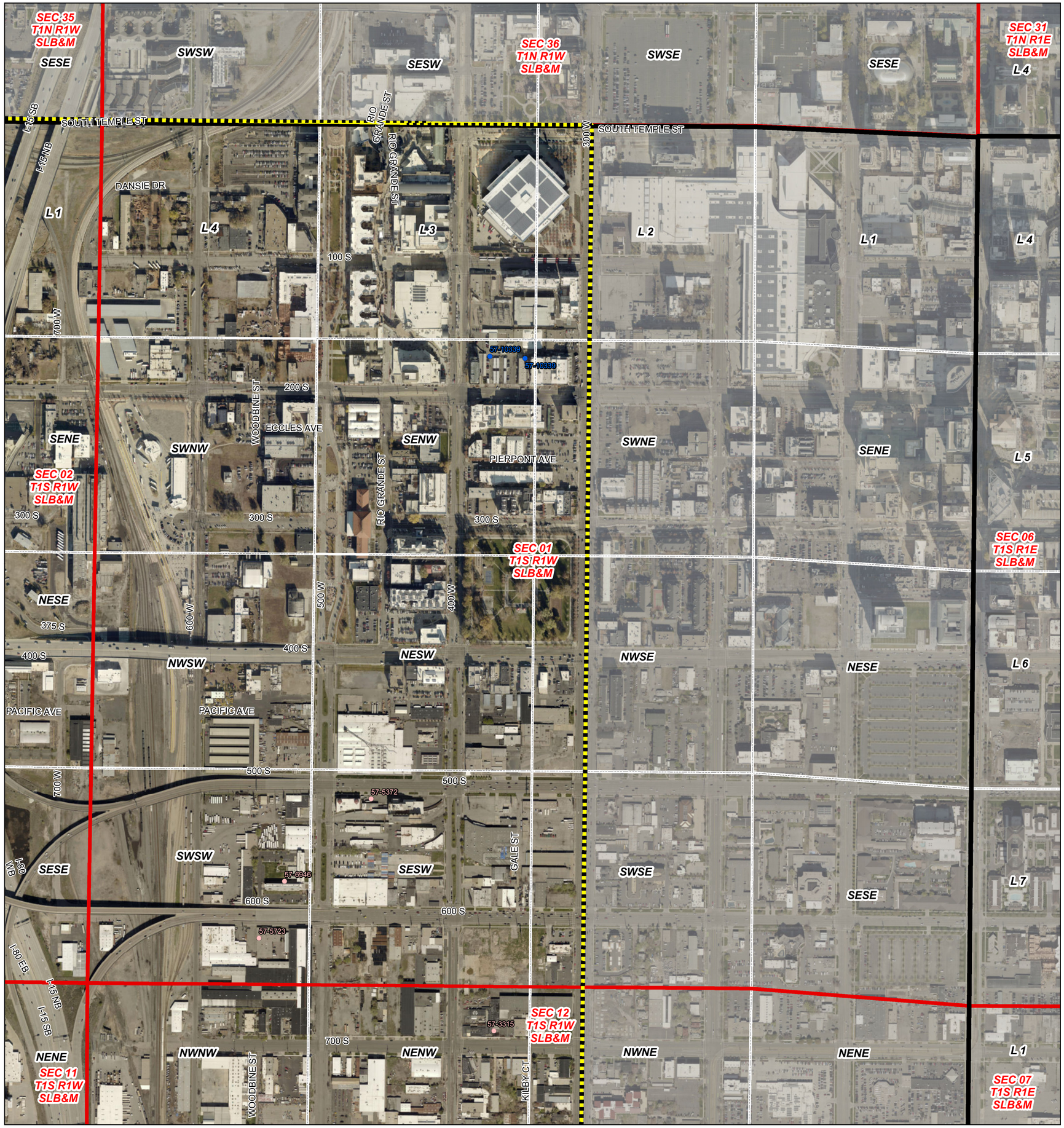

1:4,800

0 400 800
Feet

Digitized by: JZ, SM, NJ
Field verified by: JZ, SM, NJ
Reviewed by: LC, GB, BB
Imagery date: 2015
Date published: 15 Jun 2018

Legend

- 57-7 Book Boundary
- Township and Range
- Sections
- Aliquot Part or Lot
- Pages
- Allowed Point of Diversion
- Abandoned Water Right

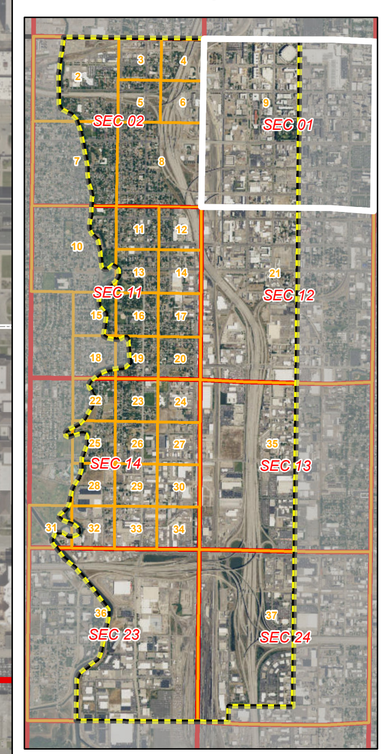

All of Section 01,
T1S, R1W, SLB&M

Jordan Park Subdivision Hydrographic Survey
Area 57, Book 7
State of Utah, Department of Natural Resources, Division of Water Rights
All of Section 01 Township 1S Range 1W SLB&M

Adjudication Program
Salt Lake Office
1594 W North Temple
Suite 220
PO Box 146300
Salt Lake City, UT
84114-6300
(801)538-5282

Utah Lake/Jordan River
Regional Office
1594 W North Temple
Suite 220
PO Box 146300
Salt Lake City, UT
84114-6300
(801) 538-7240

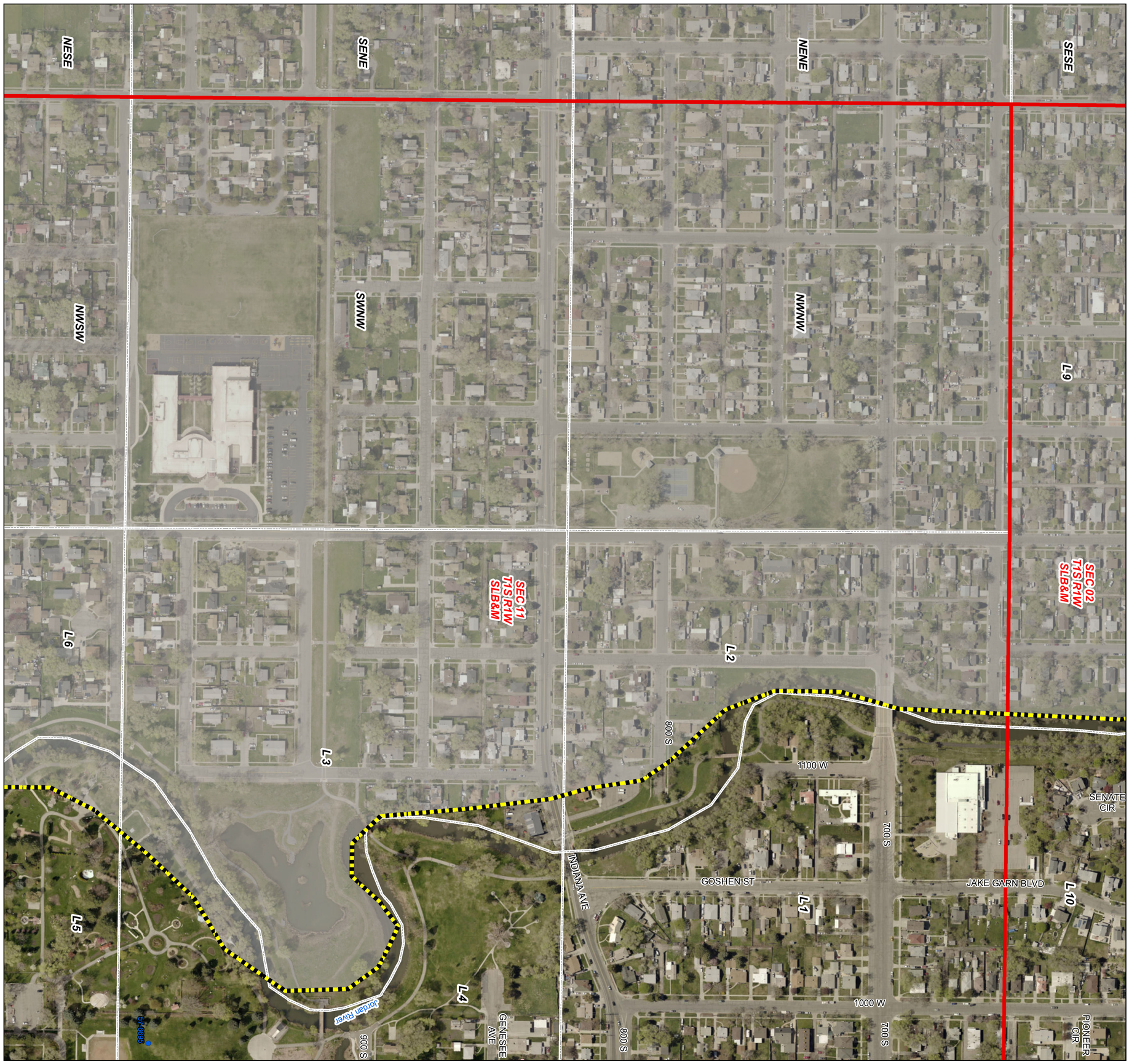

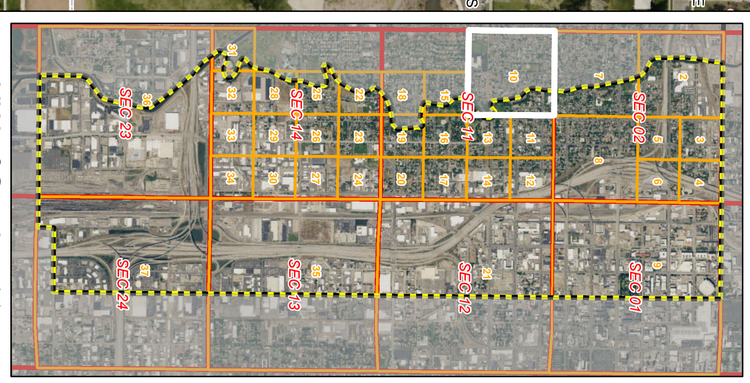

NW of Section 11,
T1S, R1W, SLB&M

Legend

- 57-7 Book Boundary
- Township and Range Sections
- Aliquot Part or Lot
- Pages
- Allowed Point of Diversion
- Abandoned Water Right

1:2,400

0 200 400
Feet

Utah Lake/Jordan River Regional Office 1594 W North Temple Suite 220 PO Box 146300 Salt Lake City, UT 84114-6300 (801) 538-7240	Adjudication Program Salt Lake Office 1594 W North Temple Suite 220 PO Box 146300 Salt Lake City, UT 84114-6300 (801)538-5282	**Jordan Park Subdivision Hydrographic Survey** **Area 57, Book 7** **State of Utah, Department of Natural Resources, Division of Water Rights** **NW of Section 11 Township 1S Range 1W SLB&M**	Digitized by: JZ, SM, NJ Field verified by: JZ, SM, NJ Reviewed by: LC, GB, BB Imagery date: 2015 Date published: 15 Jun 2018

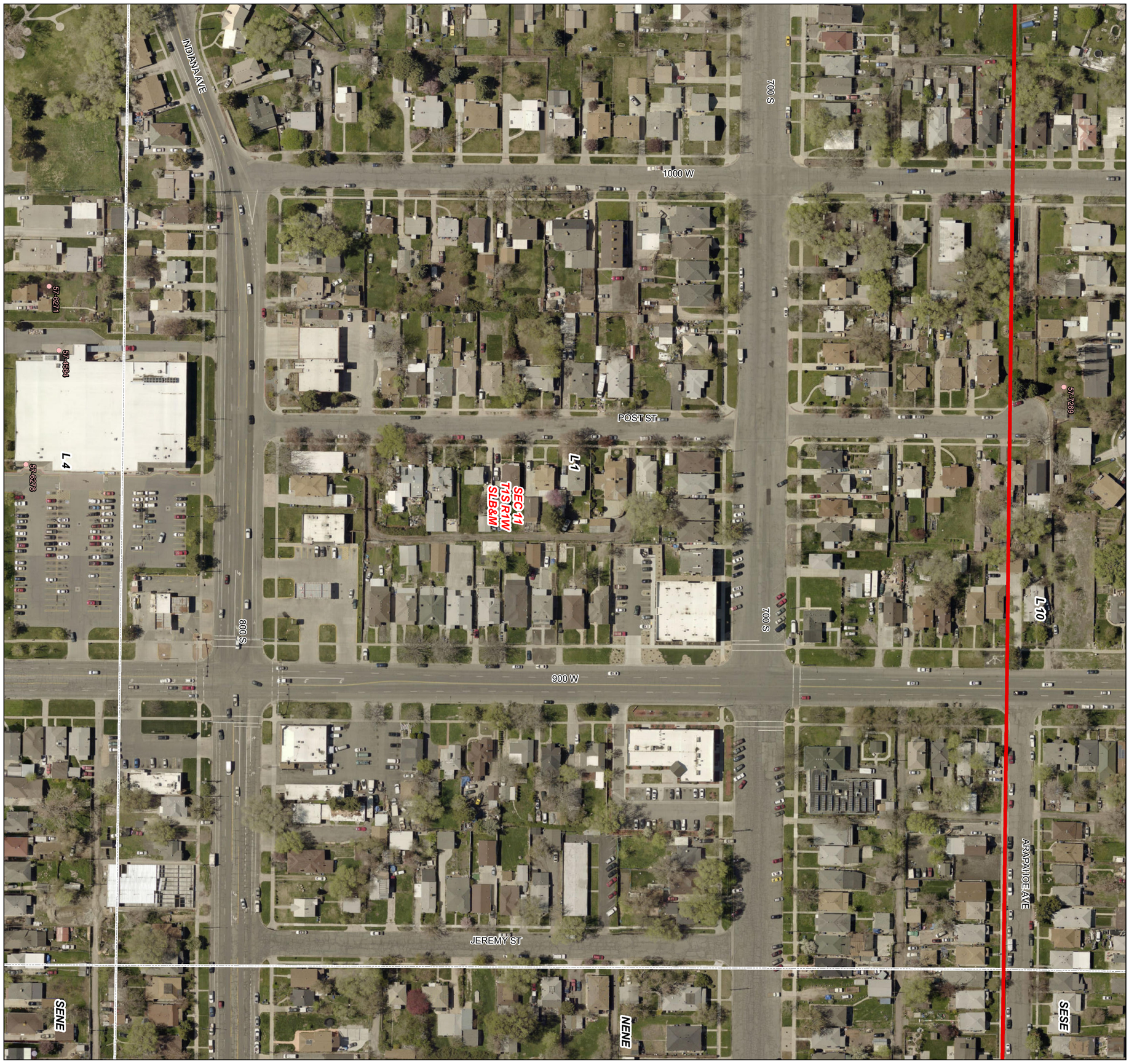

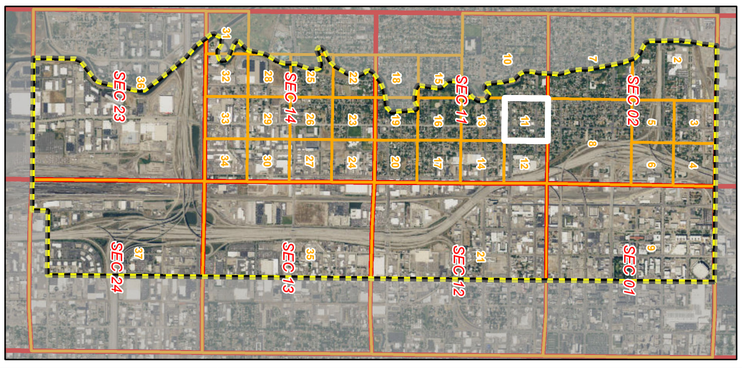

L1 of Section 11,
T1S, R1W, SLB&M

Legend

- 57-7 Book Boundary
- Township and Range
- Sections
- Aliquot Part or Lot
- Pages
- Abandoned Water Right

1:1,200

0 100 200
Feet

UTAH DNR WATER RIGHTS

Utah Lake/Jordan River Regional Office 1594 W North Temple Suite 220 PO Box 146300 Salt Lake City, UT 84114-6300 (801) 538-7240	Adjudication Program Salt Lake Office 1594 W North Temple Suite 220 PO Box 146300 Salt Lake City, UT 84114-6300 (801)538-5282	**Jordan Park Subdivision Hydrographic Survey** **Area 57, Book 7** **State of Utah, Department of Natural Resources, Division of Water Rights** **L1 of Section 11 Township 1S Range 1W SLB&M**	Digitized by: JZ, SM, NJ Field verified by: JZ, SM, NJ Reviewed by: LC, GB, BB Imagery date: 2015 Date published: 15 Jun 2018

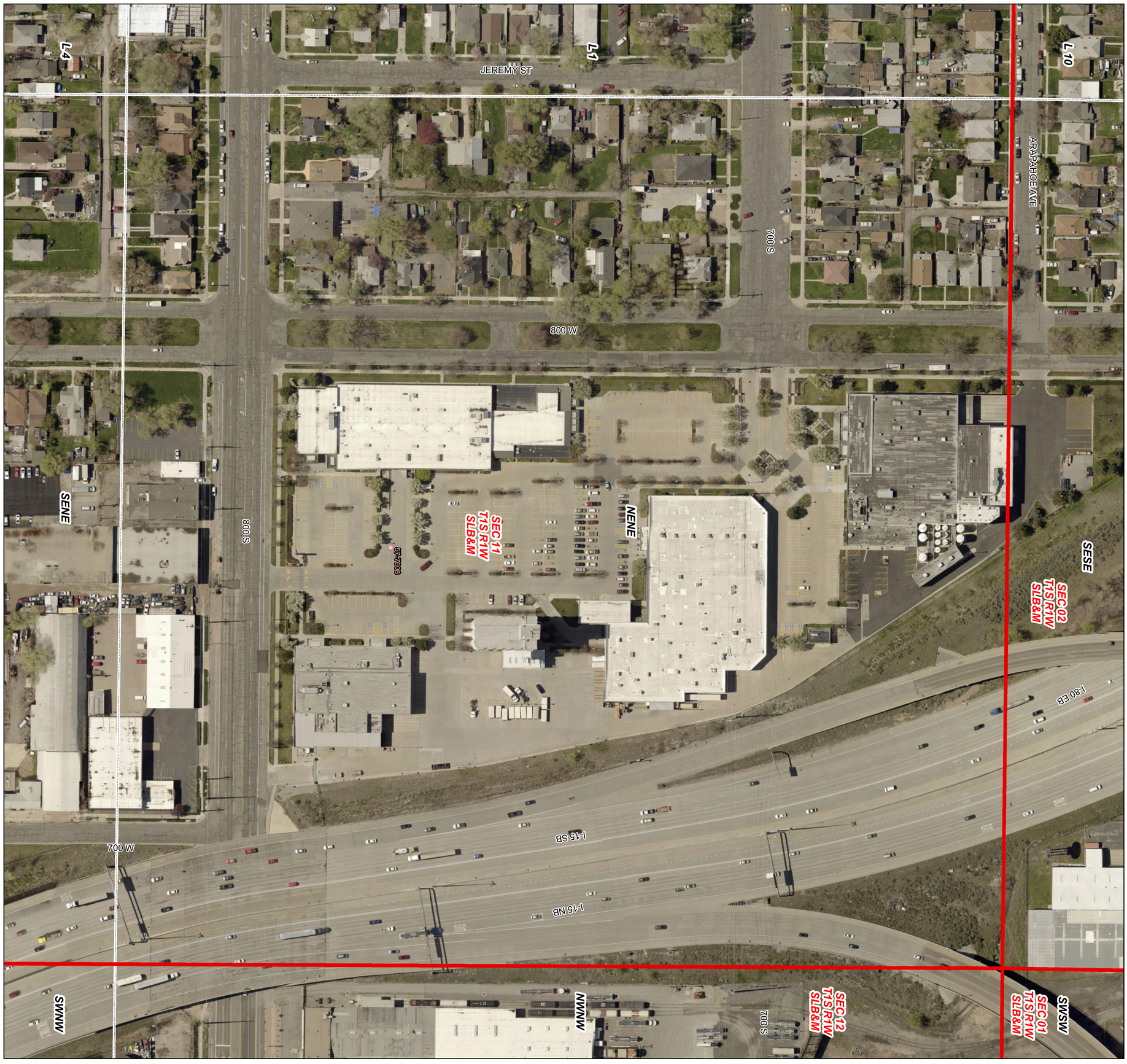

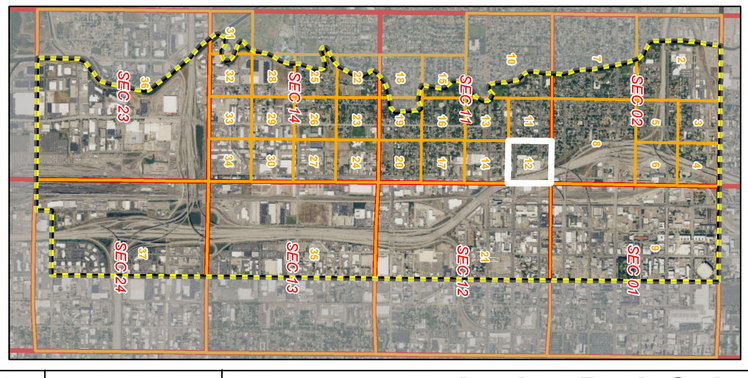

Legend

- 57-7 Book Boundary
- Township and Range
- Sections
- Aliquot Part or Lot
- Pages
- Abandoned Water Right

NENE of Section 11,
T1S, R1W, SLB&M

Utah Lake/Jordan River Regional Office 1594 W North Temple Suite 220 PO Box 146300 Salt Lake City, UT 84114-6300 (801) 538-7240	Adjudication Program Salt Lake Office 1594 W North Temple Suite 220 PO Box 146300 Salt Lake City, UT 84114-6300 (801)538-5282	**Jordan Park Subdivision Hydrographic Survey** **Area 57, Book 7** **State of Utah, Department of Natural Resources, Division of Water Rights** **NENE of Section 11 Township 1S Range 1W SLB&M**	Digitized by: JZ, SM, NJ Field verified by: JZ, SM, NJ Reviewed by: LC, GB, BB Imagery date: 2015 Date published: 15 Jun 2018

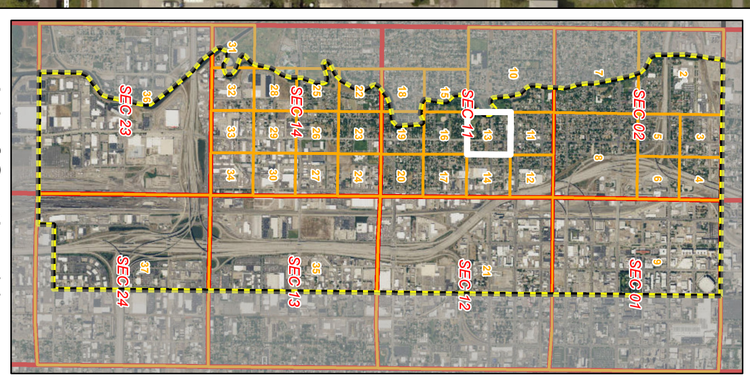

L4 of Section 11,
T1S, R1W, SLB&M

Legend

- 57-7 Book Boundary
- Township and Range Sections
- Aliquot Part or Lot
- Pages
- Allowed Point of Diversion
- Abandoned Water Right
- **Water Right Place of Use**
- 57-10520

1:1,200

0 100 200
Feet

Utah Lake/Jordan River Regional Office 1594 W North Temple Suite 220 PO Box 146300 Salt Lake City, UT 84114-6300 (801) 538-7240	Adjudication Program Salt Lake Office 1594 W North Temple Suite 220 PO Box 146300 Salt Lake City, UT 84114-6300 (801)538-5282	**Jordan Park Subdivision Hydrographic Survey** **Area 57, Book 7** **State of Utah, Department of Natural Resources, Division of Water Rights** **L4 of Section 11 Township 1S Range 1W SLB&M**	Digitized by: JZ, SM, NJ Field verified by: JZ, SM, NJ Reviewed by: LC, GB, BB Imagery date: 2015 Date published: 15 Jun 2018

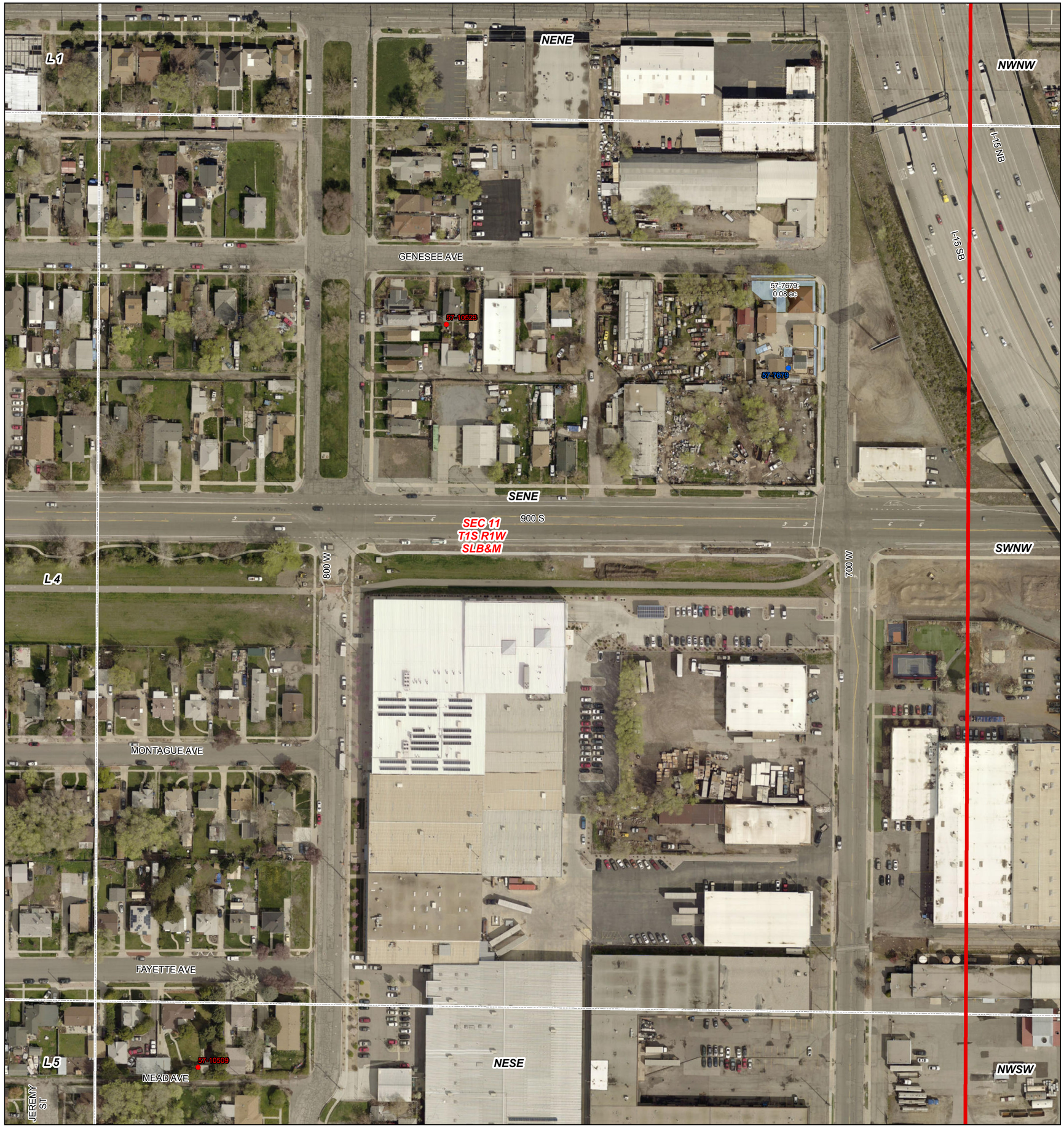

1:1,200

0 100 200
Feet

Legend

- 57-7 Book Boundary
- Township and Range
- Sections
- Aliquot Part or Lot
- Pages
- Allowed Point of Diversion
- Disallowed Point of Diversion

Water Right Place of Use

- 57-7679

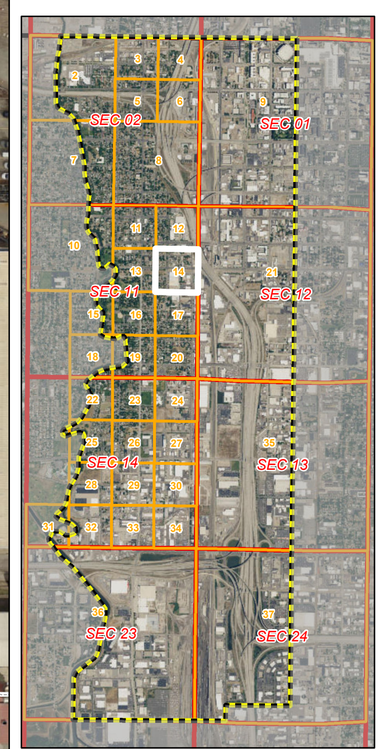

SENE of Section 11,
T1S, R1W, SLB&M

Digitized by: JZ, SM, NJ
Field verified by: JZ, SM, NJ
Reviewed by: LC, GB, BB
Imagery date: 2015
Date published: 15 Jun 2018

Jordan Park Subdivision Hydrographic Survey
Area 57, Book 7
State of Utah, Department of Natural Resources, Division of Water Rights
SENE of Section 11 Township 1S Range 1W SLB&M

Adjudication Program
Salt Lake Office
1594 W North Temple
Suite 220
PO Box 146300
Salt Lake City, UT
84114-6300
(801)538-5282

Utah Lake/Jordan River
Regional Office
1594 W North Temple
Suite 220
PO Box 146300
Salt Lake City, UT
84114-6300
(801) 538-7240

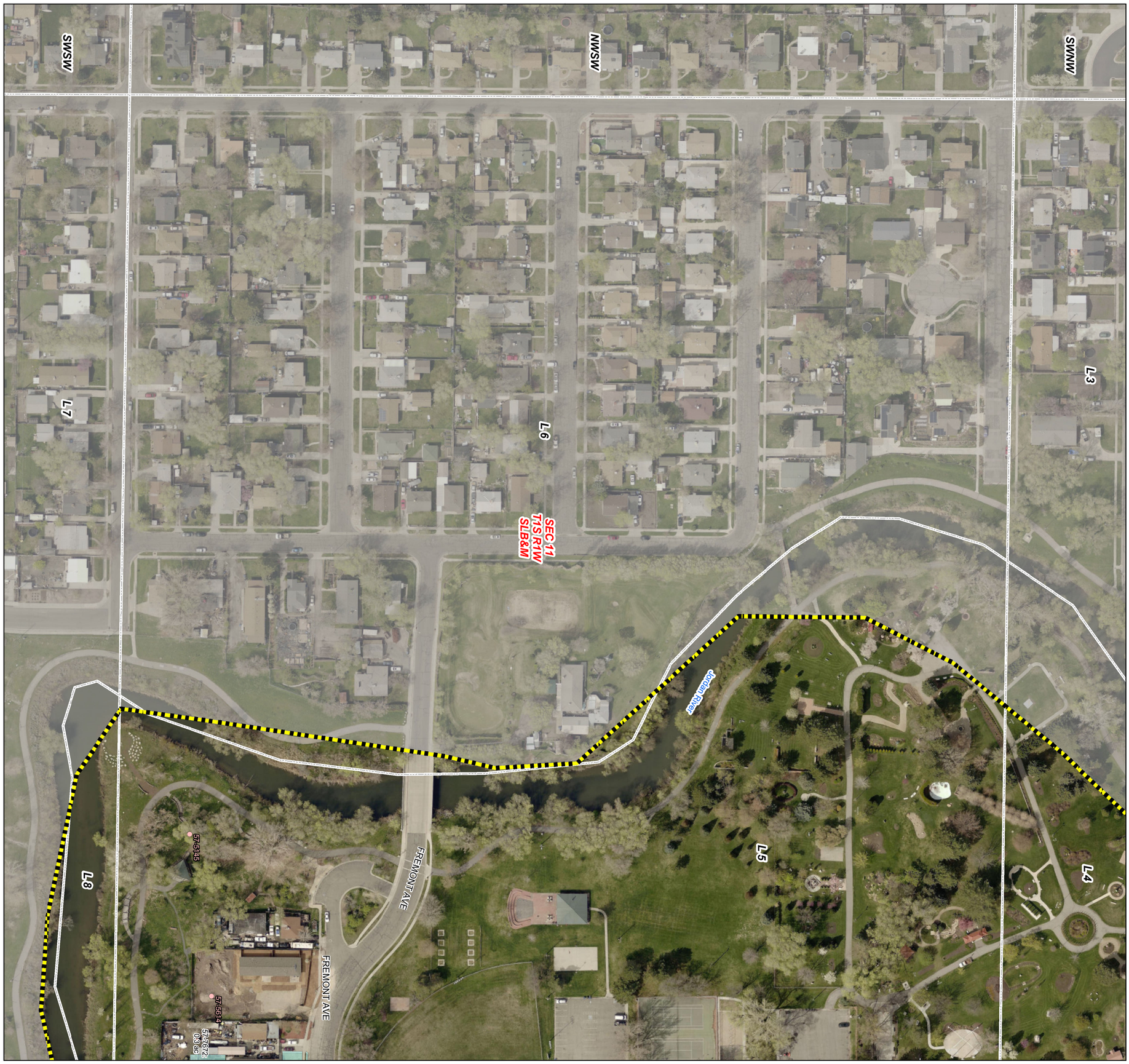

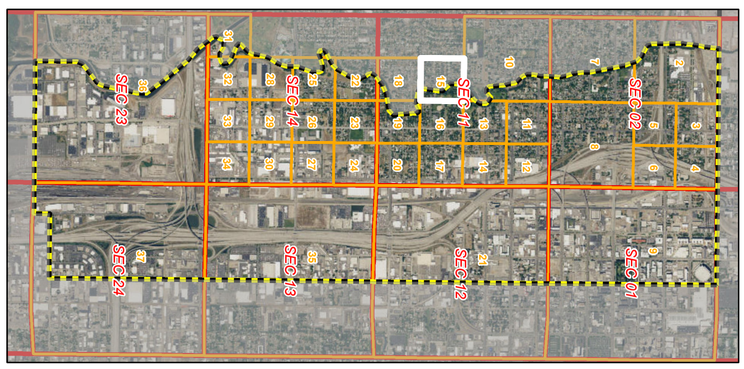

L6 of Section 11,
T1S, R1W, SLB&M

Legend

- 57-7 Book Boundary
- Township and Range
- Sections
- Aliquot Part or Lot
- Pages
- Abandoned Water Right

1:1,200

0 100 200
Feet

Utah Lake/Jordan River Regional Office 1594 W North Temple Suite 220 PO Box 146300 Salt Lake City, UT 84114-6300 (801) 538-7240	Adjudication Program Salt Lake Office 1594 W North Temple Suite 220 PO Box 146300 Salt Lake City, UT 84114-6300 (801)538-5282	**Jordan Park Subdivision Hydrographic Survey** **Area 57, Book 7** **State of Utah, Department of Natural Resources, Division of Water Rights** **L6 of Section 11 Township 1S Range 1W SLB&M**	Digitized by: JZ, SM, NJ Field verified by: JZ, SM, NJ Reviewed by: LC, GB, BB Imagery date: 2015 Date published: 15 Jun 2018

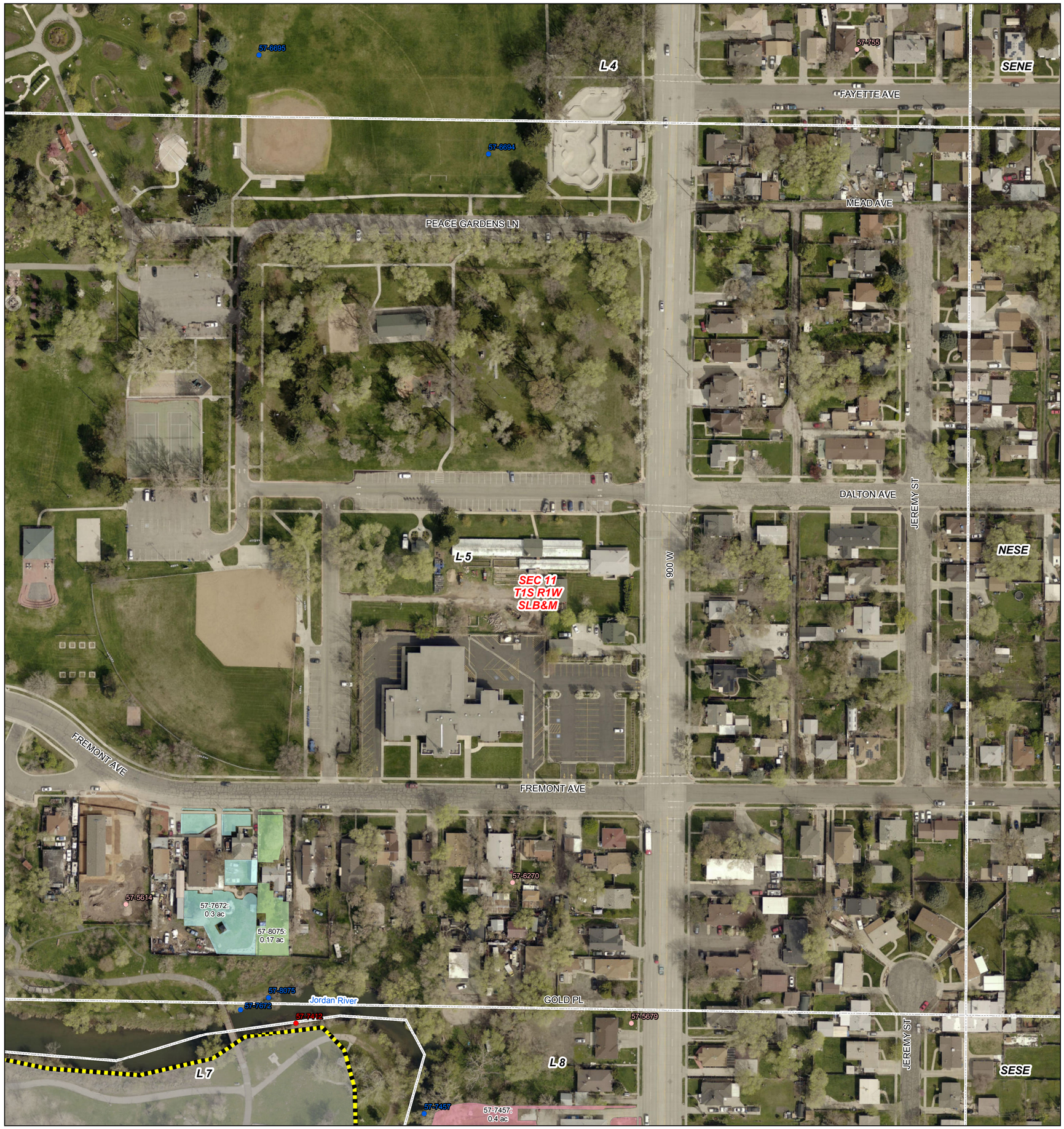

1:1,200

0 100 200
Feet

Legend

- 57-7 Book Boundary
- Township and Range
- Sections
- Aliquot Part or Lot
- Pages
- Allowed Point of Diversion
- Disallowed Point of Diversion
- Abandoned Water Right

Water Right Place of Use

- 57-7672
- 57-8075

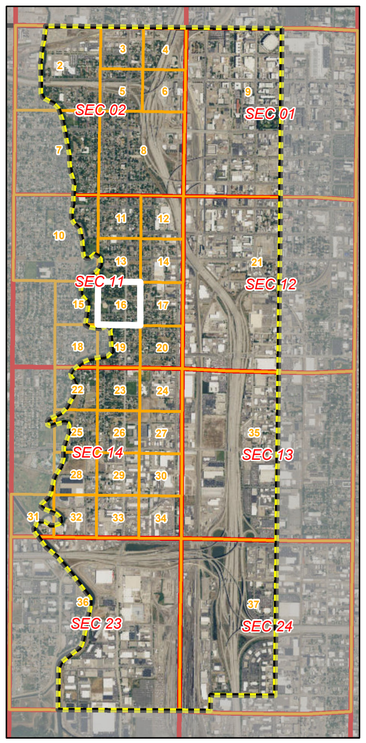

L5 of Section 11,
T1S, R1W, SLB&M

Digitized by: JZ, SM, NJ
Field verified by: JZ, SM, NJ
Reviewed by: LC, GB, BB
Imagery date: 2015
Date published: 15 Jun 2018

Jordan Park Subdivision Hydrographic Survey
Area 57, Book 7
State of Utah, Department of Natural Resources, Division of Water Rights
L5 of Section 11 Township 1S Range 1W SLB&M

Adjudication Program
Salt Lake Office
1594 W North Temple
Suite 220
PO Box 146300
Salt Lake City, UT
84114-6300
(801)538-5282

Utah Lake/Jordan River
Regional Office
1594 W North Temple
Suite 220
PO Box 146300
Salt Lake City, UT
84114-6300
(801) 538-7240

1:1,200

0 100 200
Feet

Legend

- 57-7 Book Boundary
- Township and Range
- Sections
- Aliquot Part or Lot
- Pages
- Disallowed Point of Diversion
- Abandoned Water Right

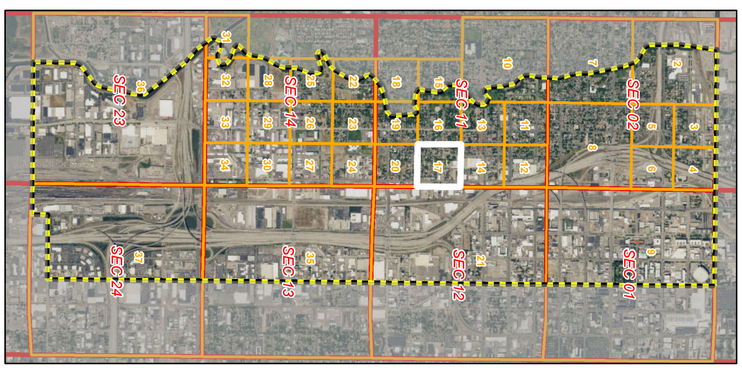

NESE of Section 11,
T1S, R1W, SLB&M

Utah Lake/Jordan River Regional Office 1594 W North Temple Suite 220 PO Box 146300 Salt Lake City, UT 84114-6300 (801) 538-7240	Adjudication Program Salt Lake Office 1594 W North Temple Suite 220 PO Box 146300 Salt Lake City, UT 84114-6300 (801)538-5282	**Jordan Park Subdivision Hydrographic Survey** **Area 57, Book 7** **State of Utah, Department of Natural Resources, Division of Water Rights** **NESE of Section 11 Township 1S Range 1W SLB&M**	Digitized by: JZ, SM, NJ Field verified by: JZ, SM, NJ Reviewed by: LC, GB, BB Imagery date: 2015 Date published: 15 Jun 2018

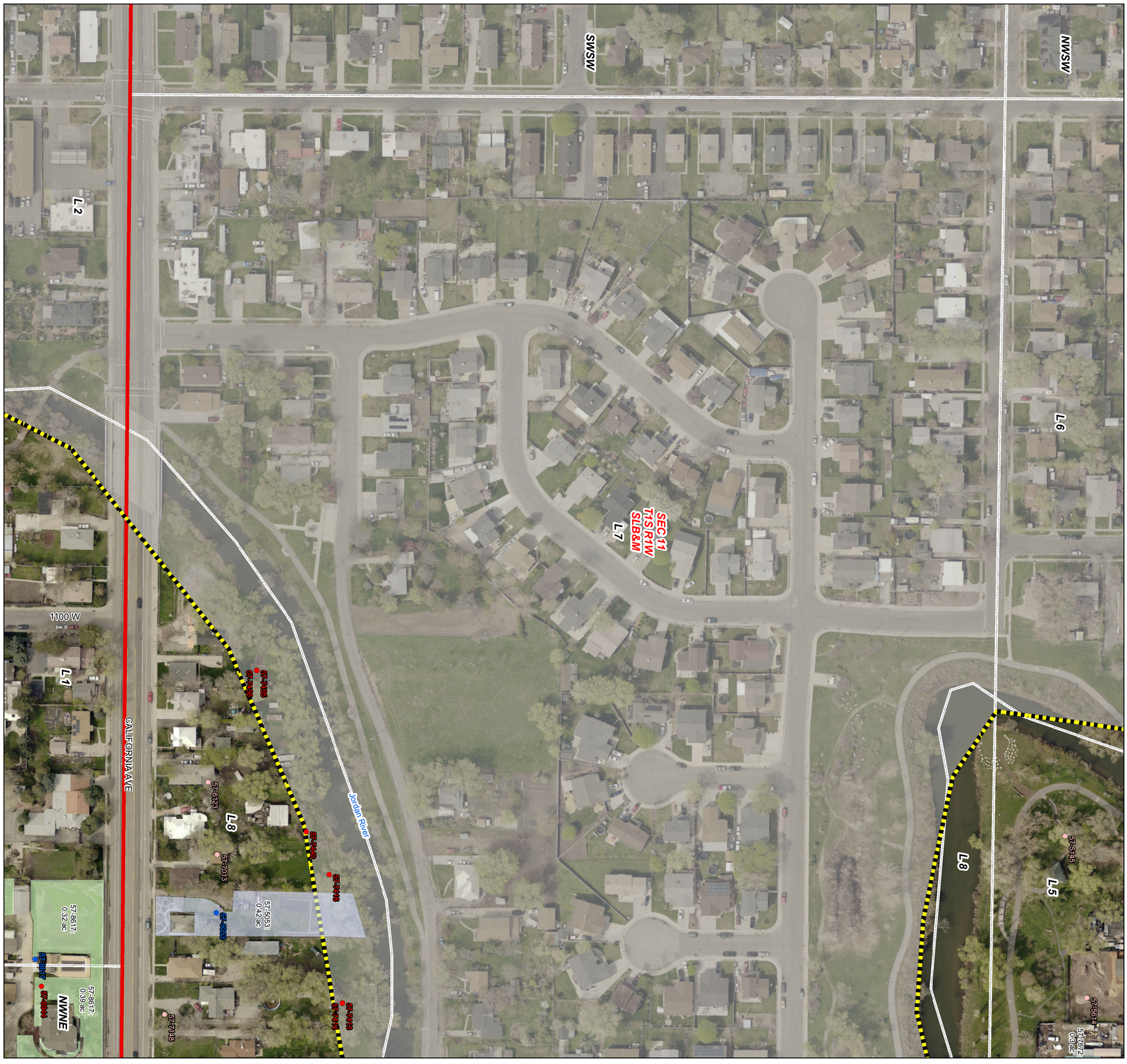

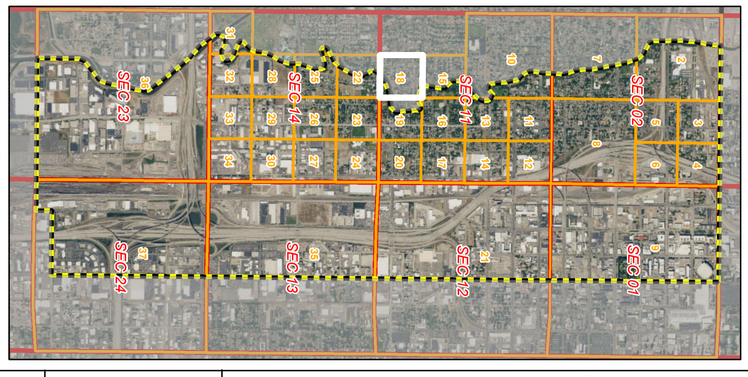

L7 of Section 11,
T1S, R1W, SLB&M

Legend

- 57-7 Book Boundary
- Township and Range
- Sections
- Aliquot Part or Lot
- Pages
- Allowed Point of Diversion
- Disallowed Point of Diversion
- Abandoned Water Right

Water Right Place of Use

57-5053

1:1,200

0 100 200
Feet

Utah Lake/Jordan River Regional Office 1594 W North Temple Suite 220 PO Box 146300 Salt Lake City, UT 84114-6300 (801) 538-7240	Adjudication Program Salt Lake Office 1594 W North Temple Suite 220 PO Box 146300 Salt Lake City, UT 84114-6300 (801)538-5282	**Jordan Park Subdivision Hydrographic Survey** **Area 57, Book 7** **State of Utah, Department of Natural Resources, Division of Water Rights** **L7 of Section 11 Township 1S Range 1W SLB&M**	Digitized by: JZ, SM, NJ Field verified by: JZ, SM, NJ Reviewed by: LC, GB, BB Imagery date: 2015 Date published: 15 Jun 2018

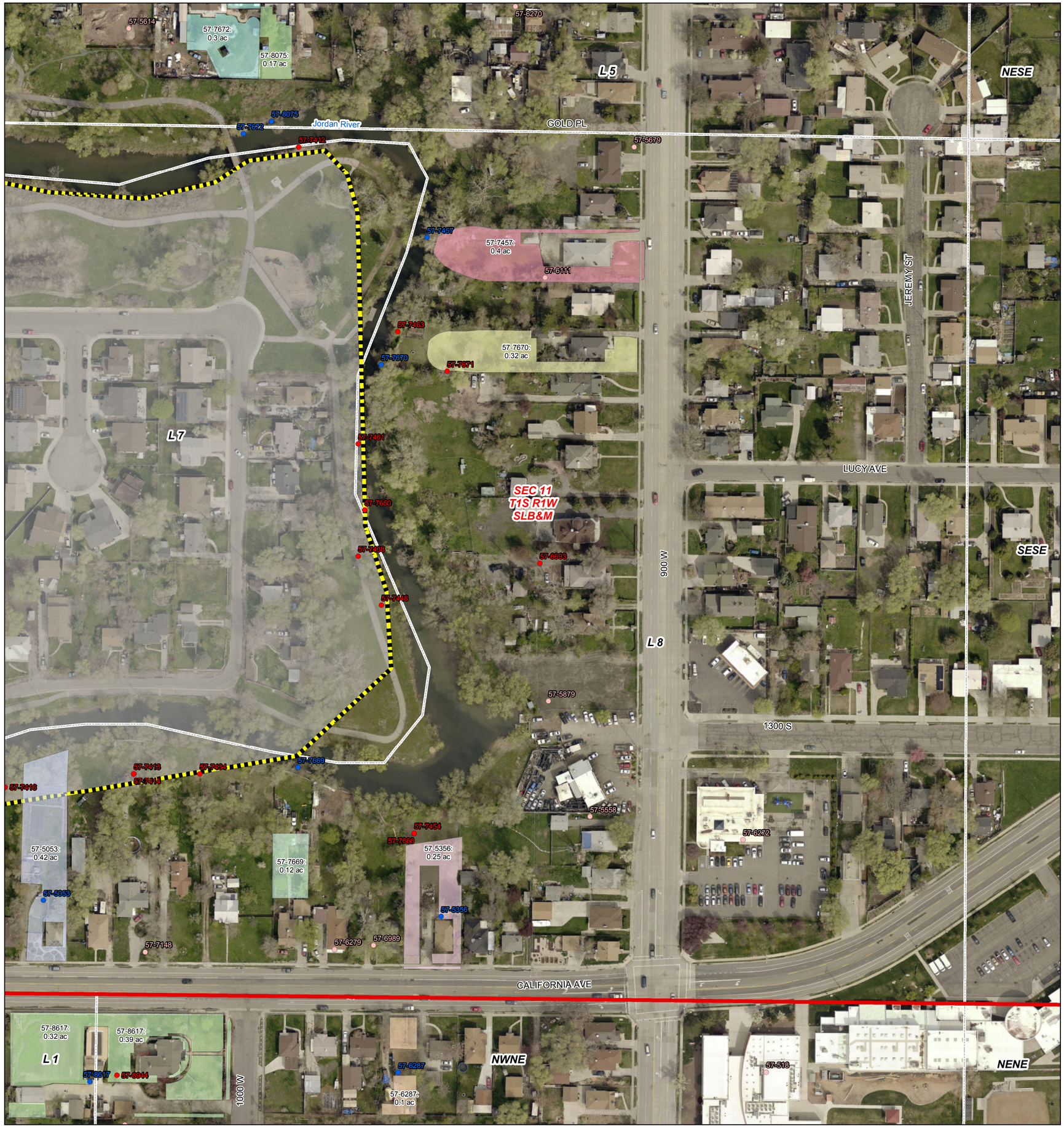

1:1,200

0 100 200
Feet

Digitized by: JZ, SM, NJ
Field verified by: JZ, SM, NJ
Reviewed by: LC, GB, BB
Imagery date: 2015
Date published: 15 Jun 2018

Legend

- 57-7 Book Boundary
- Township and Range
- Sections
- Aliquot Part or Lot
- Pages
- Allowed Point of Diversion
- Disallowed Point of Diversion
- Abandoned Water Right

Water Right Place of Use

- 57-5356
- 57-7457
- 57-7669
- 57-7670

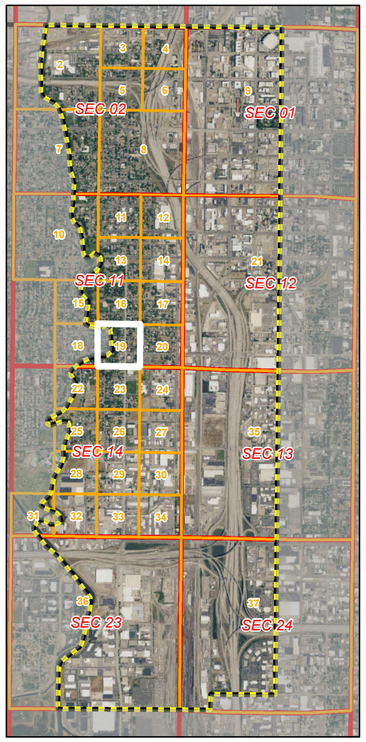

L8 of Section 11,
T1S, R1W, SLB&M

Jordan Park Subdivision Hydrographic Survey
Area 57, Book 7
State of Utah, Department of Natural Resources, Division of Water Rights
L8 of Section 11 Township 1S Range 1W SLB&M

Utah Lake/Jordan River
Regional Office
1594 W North Temple
Suite 220
PO Box 146300
Salt Lake City, UT
84114-6300
(801) 538-7240

Adjudication Program
Salt Lake Office
1594 W North Temple
Suite 220
PO Box 146300
Salt Lake City, UT
84114-6300
(801)538-5282

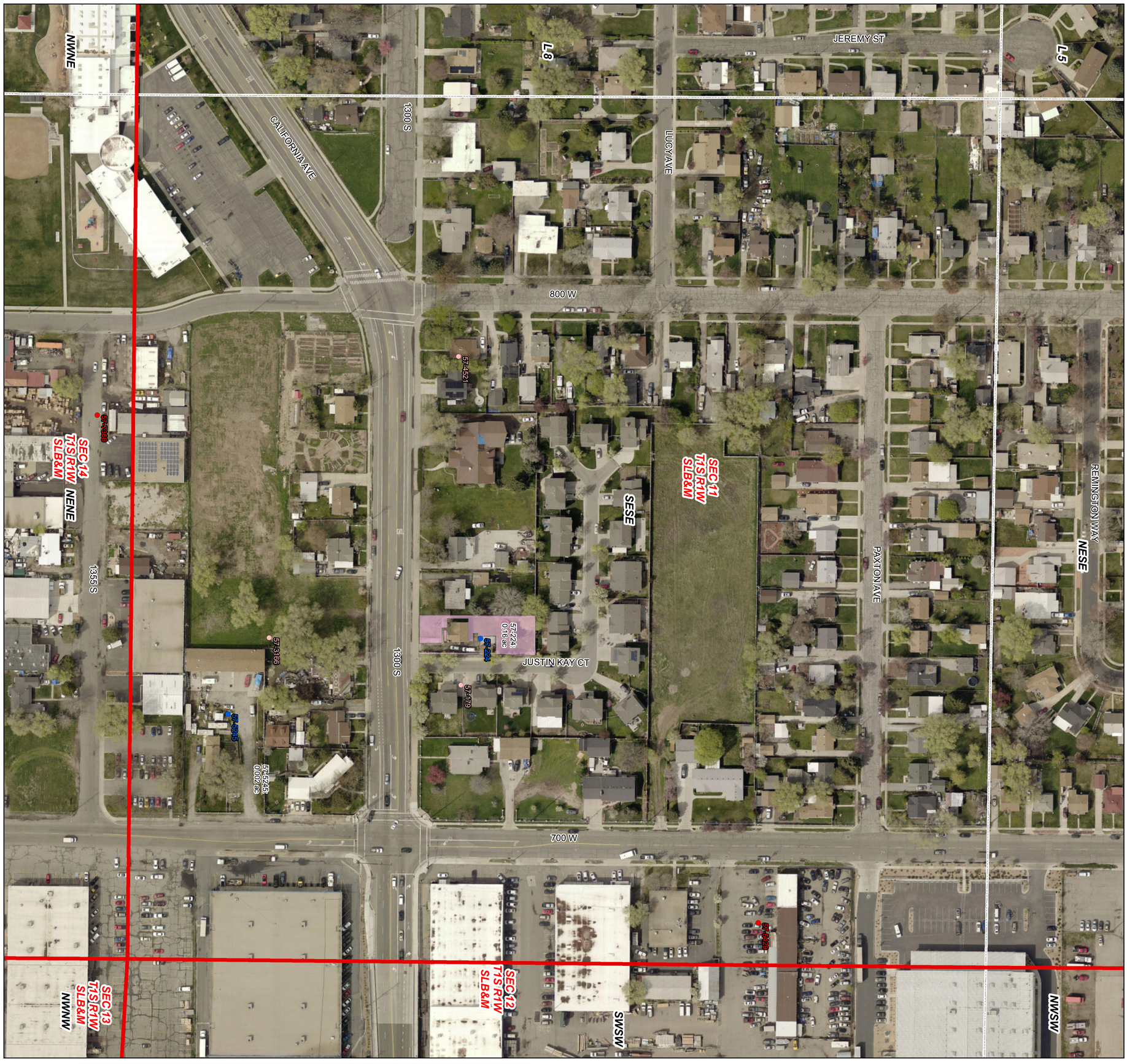

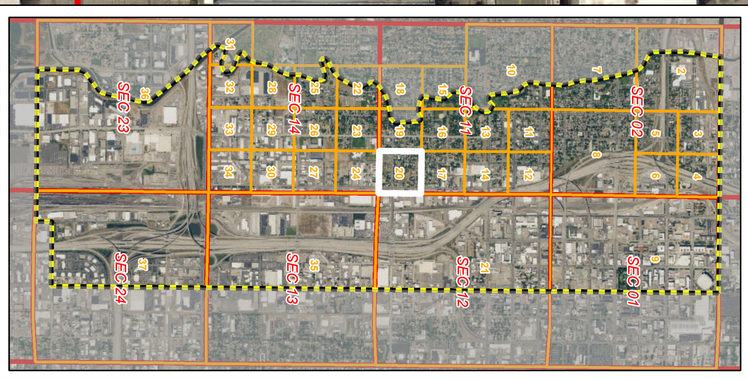

SESE of Section 11,
T1S, R1W, SLB&M

Legend

- 57-7 Book Boundary
- Township and Range
- Sections
- Aliquot Part or Lot
- Pages
- Allowed Point of Diversion
- Disallowed Point of Diversion
- Abandoned Water Right

Water Right Place of Use

- 57-224
- 57-5245

1:1,200

0 100 200
Feet

Utah Lake/Jordan River Regional Office 1594 W North Temple Suite 220 PO Box 146300 Salt Lake City, UT 84114-6300 (801) 538-7240	Adjudication Program Salt Lake Office 1594 W North Temple Suite 220 PO Box 146300 Salt Lake City, UT 84114-6300 (801)538-5282	**Jordan Park Subdivision Hydrographic Survey** **Area 57, Book 7** **State of Utah, Department of Natural Resources, Division of Water Rights** **SESE of Section 11 Township 1S Range 1W SLB&M**	Digitized by: JZ, SM, NJ Field verified by: JZ, SM, NJ Reviewed by: LC, GB, BB Imagery date: 2015 Date published: 15 Jun 2018

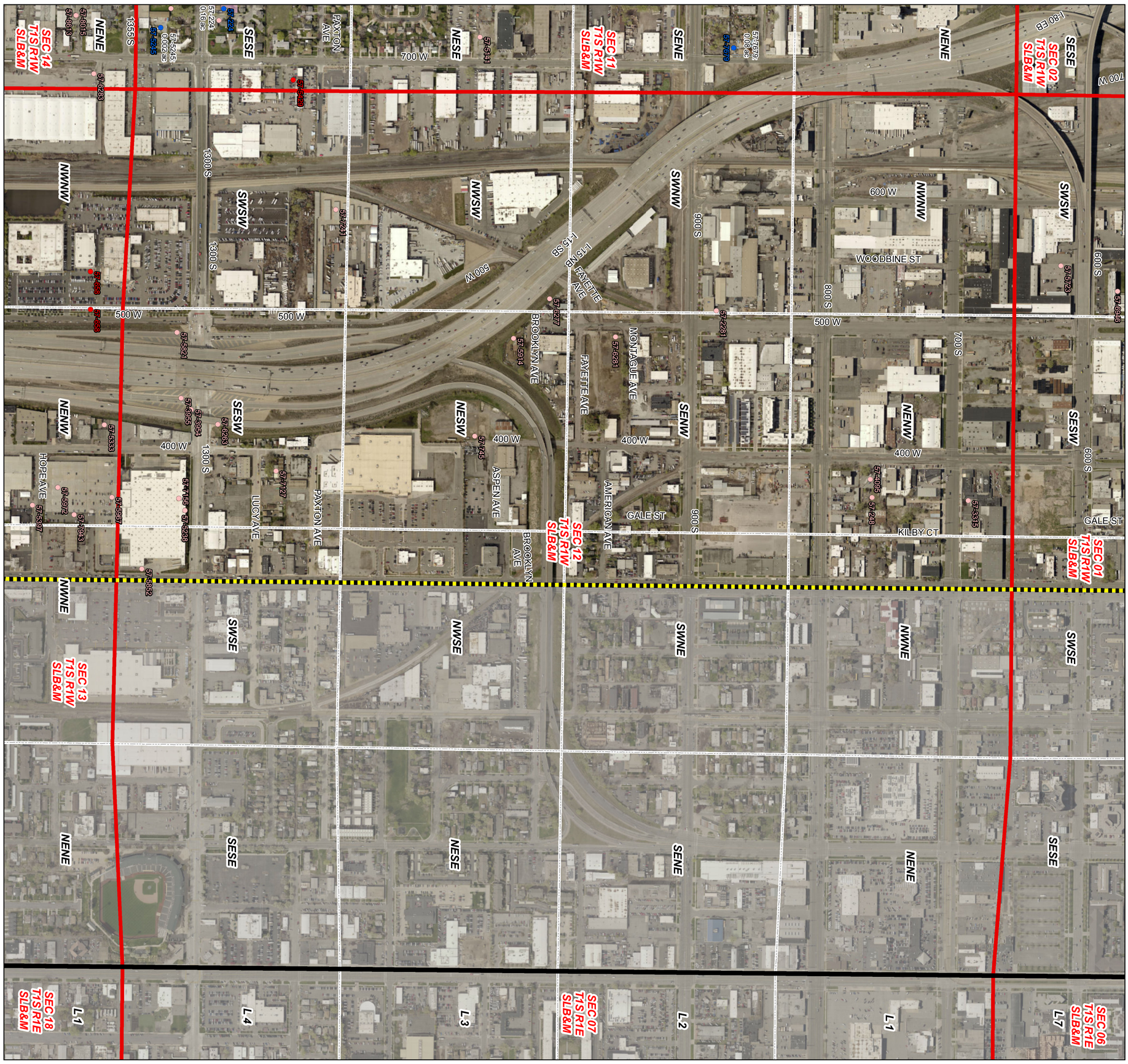

1:4,800

0 400 800
Feet

Legend

- 57-7 Book Boundary
- Township and Range
- Sections
- Aliquot Part or Lot
- Pages
- Allowed Point of Diversion
- Disallowed Point of Diversion
- Abandoned Water Right

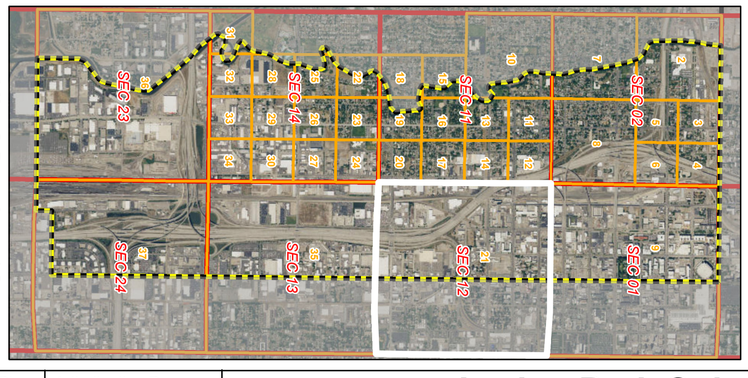

All of Section 12,
T1S, R1W, SLB&M

Utah Lake/Jordan River
Regional Office
1594 W North Temple
Suite 220
PO Box 146300
Salt Lake City, UT
84114-6300
(801) 538-7240

Adjudication Program
Salt Lake Office
1594 W North Temple
Suite 220
PO Box 146300
Salt Lake City, UT
84114-6300
(801)538-5282

Jordan Park Subdivision Hydrographic Survey
Area 57, Book 7
State of Utah, Department of Natural Resources, Division of Water Rights
All of Section 12 Township 1S Range 1W SLB&M

Digitized by: JZ, SM, NJ
Field verified by: JZ, SM, NJ
Reviewed by: LC, GB, BB
Imagery date: 2015
Date published: 15 Jun 2018

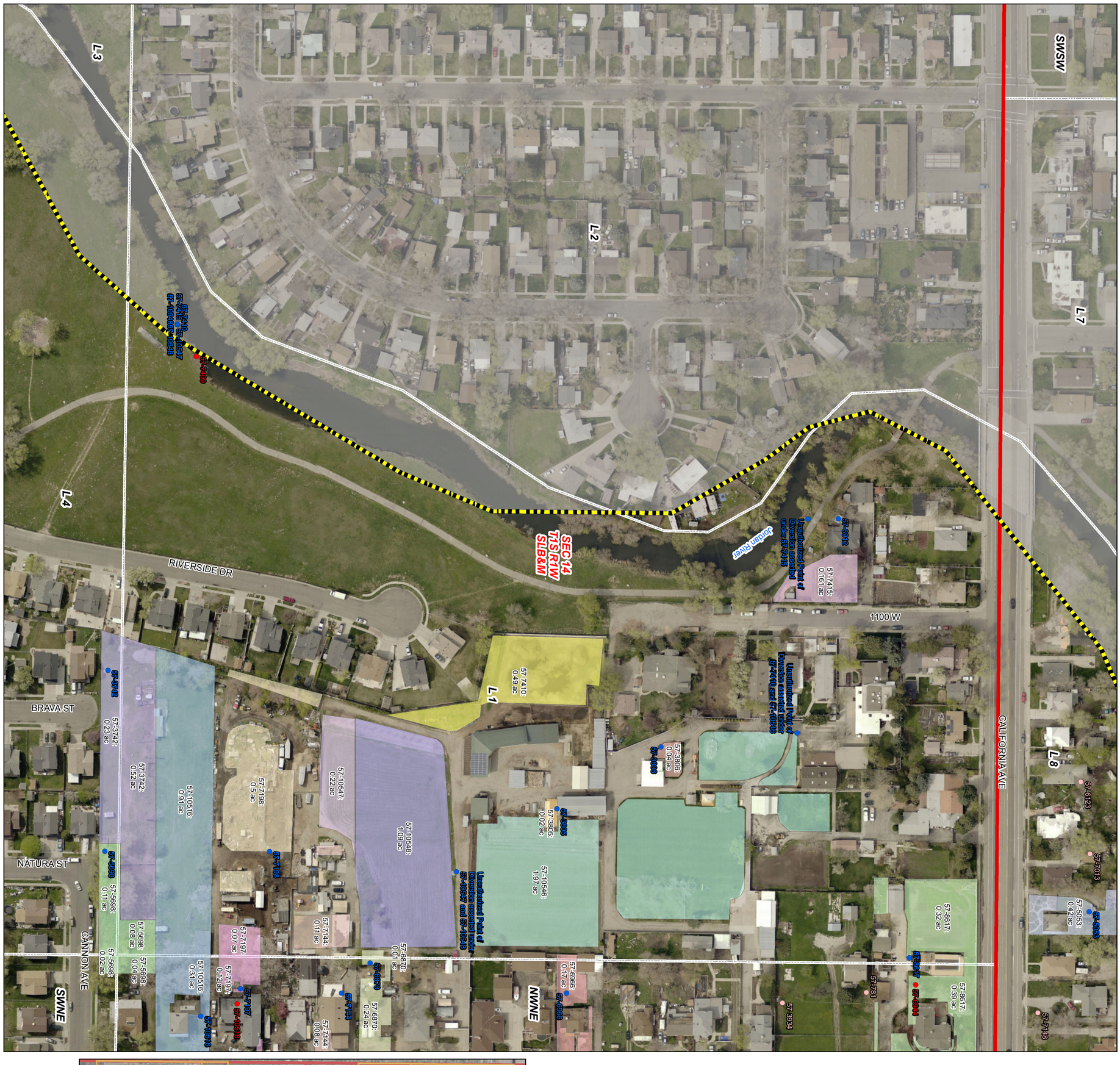

1:1,200

0 100 200 Feet

Legend

- 57-7 Book Boundary
- Township and Range
- Sections
- Aliquot Part or Lot
- Pages
- Allowed Point of Diversion
- Disallowed Point of Diversion
- Abandoned Water Right

Water Right Place of Use

- 57-3806
- 57-3742
- 57-3805
- 57-5698
- 57-6870
- 57-6966
- 57-7144
- 57-7197
- 57-7198
- 57-7410
- 57-7415
- 57-8617
- 57-10516
- 57-10546
- 57-10547
- 57-10548

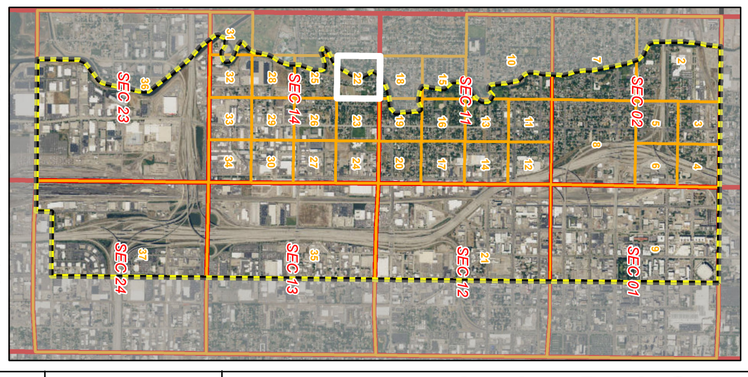

L1 of Section 14,
T1S, R1W, SLB&M

Utah Lake/Jordan River Regional Office 1594 W North Temple Suite 220 PO Box 146300 Salt Lake City, UT 84114-6300 (801) 538-7240	Adjudication Program Salt Lake Office 1594 W North Temple Suite 220 PO Box 146300 Salt Lake City, UT 84114-6300 (801)538-5282	**Jordan Park Subdivision Hydrographic Survey** **Area 57, Book 7** **State of Utah, Department of Natural Resources, Division of Water Rights** **L1 of Section 14 Township 1S Range 1W SLB&M**	Digitized by: JZ, SM, NJ Field verified by: JZ, SM, NJ Reviewed by: LC, GB, BB Imagery date: 2015 Date published: 15 Jun 2018

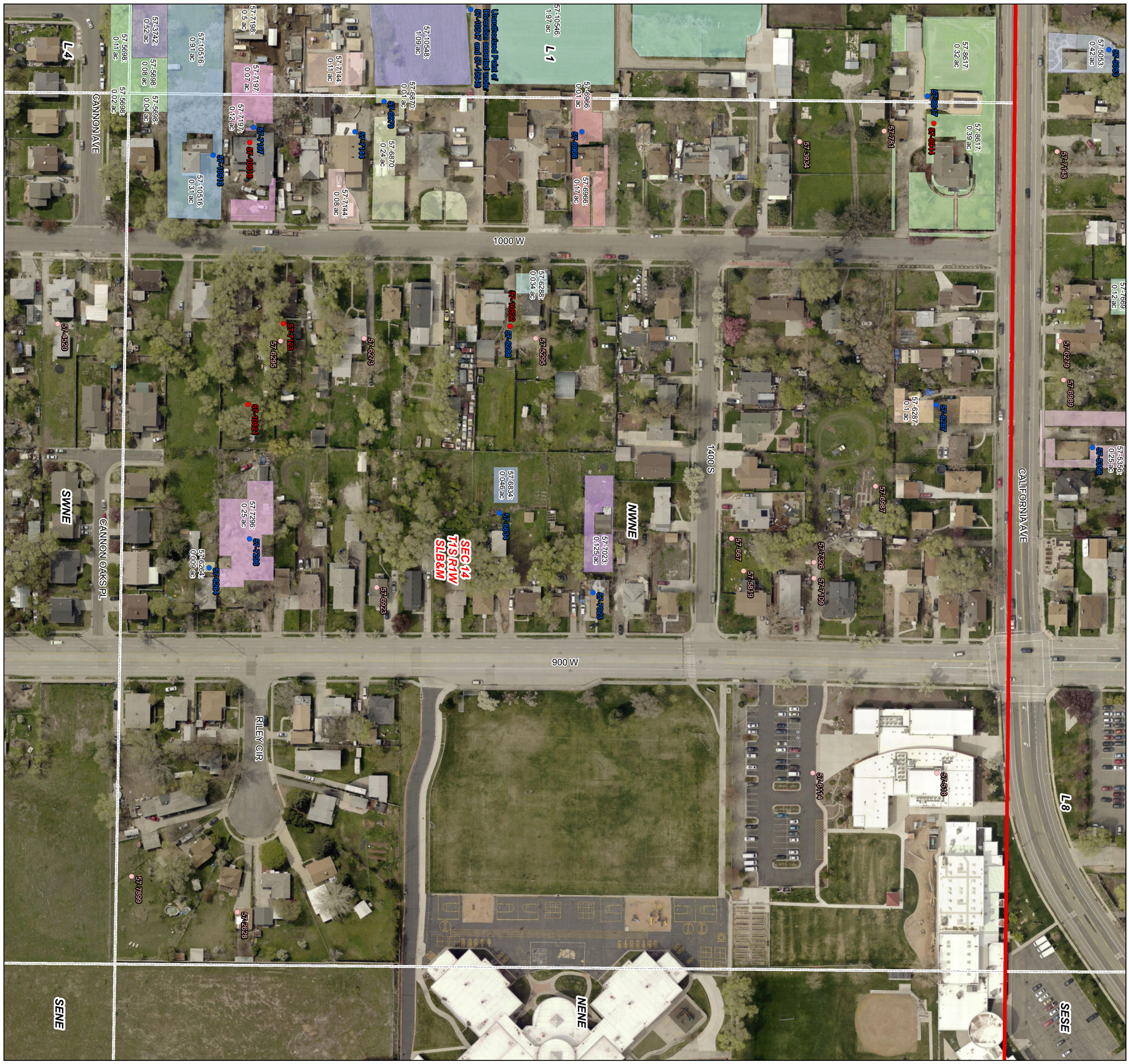

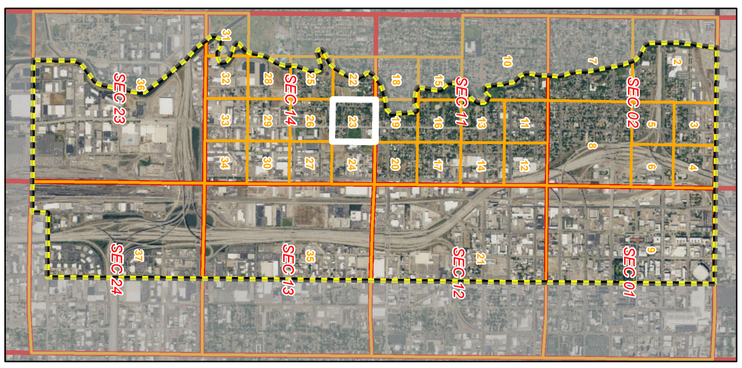

NWNE of Section 14, T1S, R1W, SLB&M

Legend

- 57-7 Book Boundary
- Township and Range
- Sections
- Aliquot Part or Lot
- Pages
- Allowed Point of Diversion
- Disallowed Point of Diversion
- Abandoned Water Right

Water Right Place of Use

- 57-5698
- 57-6264
- 57-6287
- 57-6288
- 57-6834
- 57-6870
- 57-6966
- 57-7023
- 57-7144
- 57-7197
- 57-7296
- 57-8617
- 57-10516

1:1,200

0 100 200 Feet

UTAH DNR WATER RIGHTS

Utah Lake/Jordan River Regional Office 1594 W North Temple Suite 220 PO Box 146300 Salt Lake City, UT 84114-6300 (801) 538-7240	Adjudication Program Salt Lake Office 1594 W North Temple Suite 220 PO Box 146300 Salt Lake City, UT 84114-6300 (801)538-5282	**Jordan Park Subdivision Hydrographic Survey** **Area 57, Book 7** **State of Utah, Department of Natural Resources, Division of Water Rights** **NWNE of Section 14 Township 1S Range 1W SLB&M**	Digitized by: JZ, SM, NJ Field verified by: JZ, SM, NJ Reviewed by: LC, GB, BB Imagery date: 2015 Date published: 15 Jun 2018

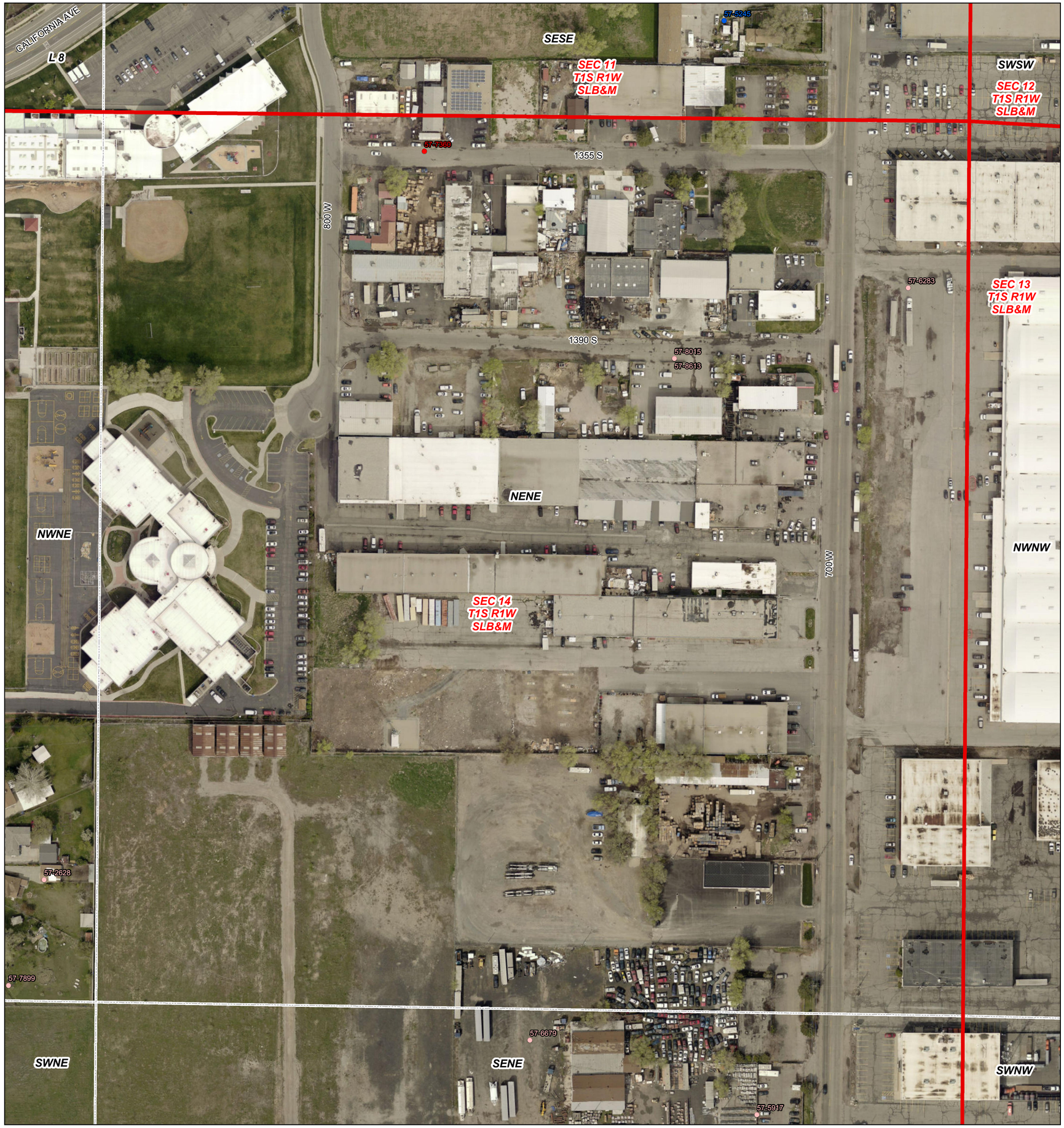

1:1,200

0 100 200
Feet

Legend

- 57-7 Book Boundary
- Township and Range
- Sections
- Aliquot Part or Lot
- Pages
- Allowed Point of Diversion
- Disallowed Point of Diversion
- Abandoned Water Right

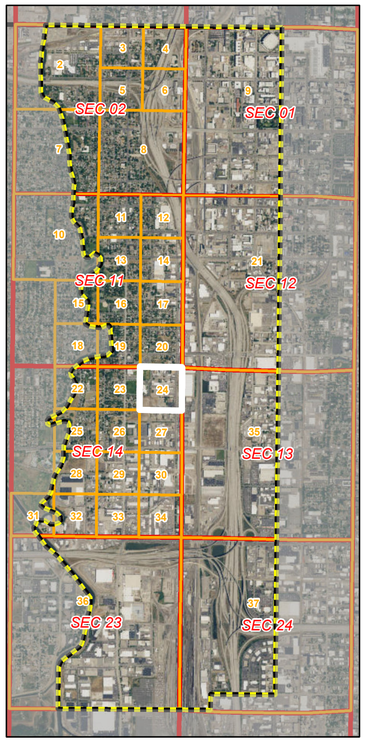

NENE of Section 14,
T1S, R1W, SLB&M

Digitized by: JZ, SM, NJ
Field verified by: JZ, SM, NJ
Reviewed by: LC, GB, BB
Imagery date: 2015
Date published: 15 Jun 2018

Jordan Park Subdivision Hydrographic Survey
Area 57, Book 7
State of Utah, Department of Natural Resources, Division of Water Rights
NENE of Section 14 Township 1S Range 1W SLB&M

Adjudication Program
Salt Lake Office
1594 W North Temple
Suite 220
PO Box 146300
Salt Lake City, UT
84114-6300
(801)538-5282

Utah Lake/Jordan River
Regional Office
1594 W North Temple
Suite 220
PO Box 146300
Salt Lake City, UT
84114-6300
(801) 538-7240

L4 of Section 14,
T1S, R1W, SLB&M

Utah Lake/Jordan River Regional Office 1594 W North Temple Suite 220 PO Box 146300 Salt Lake City, UT 84114-6300 (801) 538-7240	Adjudication Program Salt Lake Office 1594 W North Temple Suite 220 PO Box 146300 Salt Lake City, UT 84114-6300 (801)538-5282	**Jordan Park Subdivision Hydrographic Survey** **Area 57, Book 7** **State of Utah, Department of Natural Resources, Division of Water Rights** **L4 of Section 14 Township 1S Range 1W SLB&M**	Digitized by: JZ, SM, NJ Field verified by: JZ, SM, NJ Reviewed by: LC, GB, BB Imagery date: 2015 Date published: 15 Jun 2018

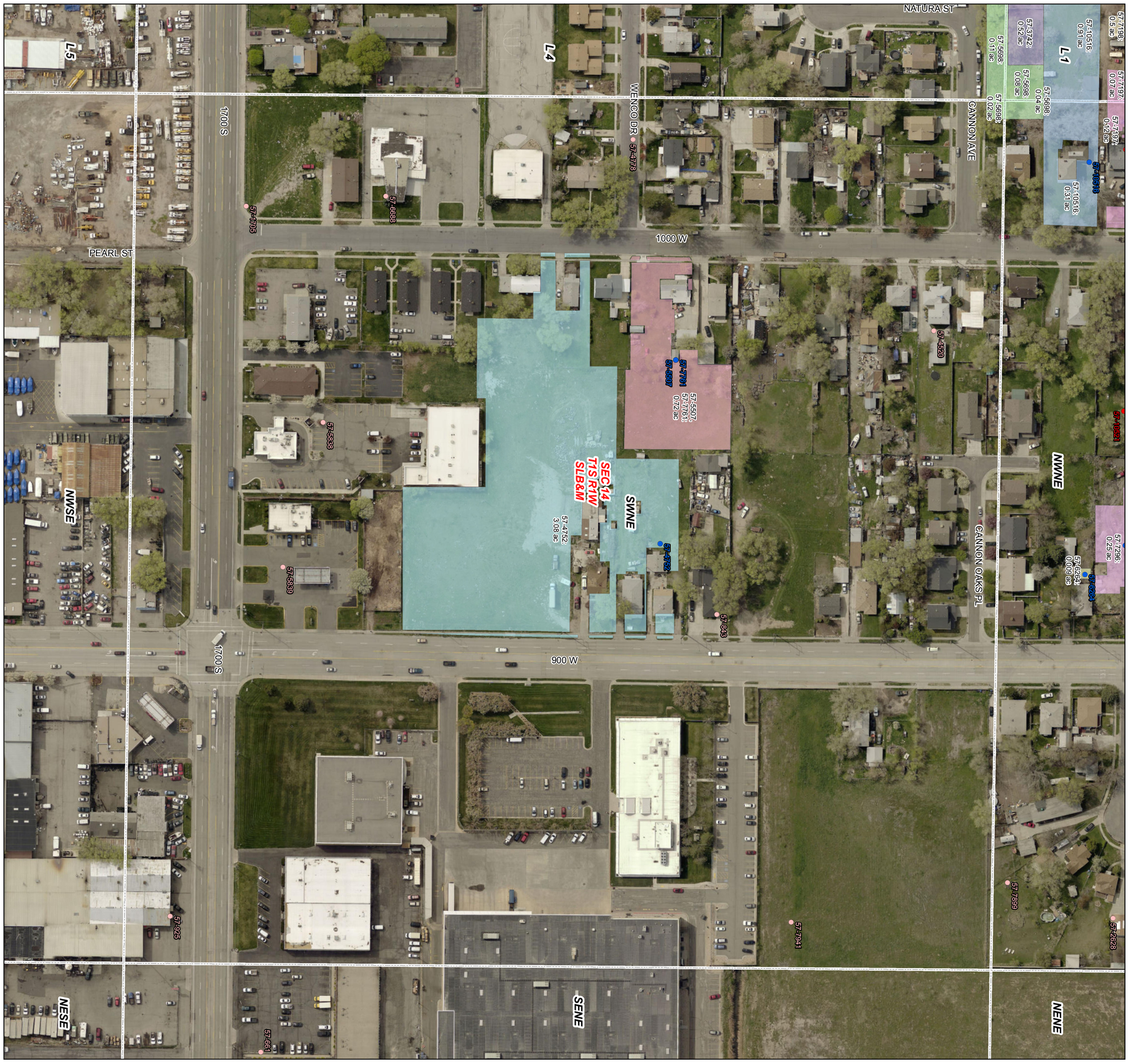

1:1,200

0 100 200
Feet

Legend

- 57-7 Book Boundary
- Township and Range
- Sections
- Aliquot Part or Lot
- Pages
- Allowed Point of Diversion
- Disallowed Point of Diversion
- Abandoned Water Right

Water Right Place of Use

- 57-4752
- 57-5507, 57-7761
- 57-5698

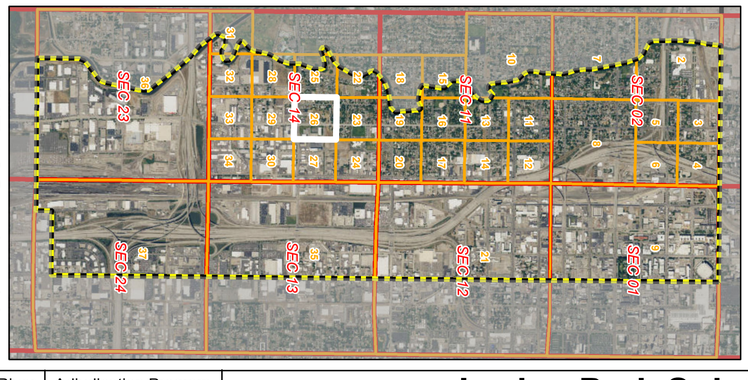

SWNE of Section 14,
T1S, R1W, SLB&M

Utah Lake/Jordan River Regional Office 1594 W North Temple Suite 220 PO Box 146300 Salt Lake City, UT 84114-6300 (801) 538-7240	Adjudication Program Salt Lake Office 1594 W North Temple Suite 220 PO Box 146300 Salt Lake City, UT 84114-6300 (801)538-5282	**Jordan Park Subdivision Hydrographic Survey** **Area 57, Book 7** **State of Utah, Department of Natural Resources, Division of Water Rights** **SWNE of Section 14 Township 1S Range 1W SLB&M**

Digitized by: JZ, SM, NJ
Field verified by: JZ, SM, NJ
Reviewed by: LC, GB, BB
Imagery date: 2015
Date published: 15 Jun 2018

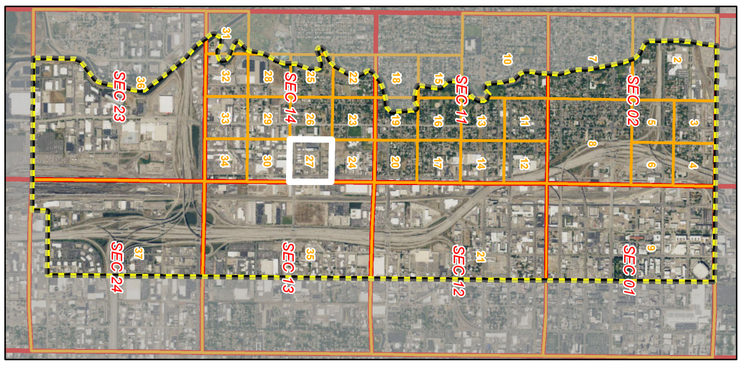

Legend

- 57-7 Book Boundary
- Township and Range
- Sections
- Aliquot Part or Lot
- Pages
- Abandoned Water Right

SENE of Section 14,
T1S, R1W, SLB&M

Utah Lake/Jordan River Regional Office 1594 W North Temple Suite 220 PO Box 146300 Salt Lake City, UT 84114-6300 (801) 538-7240	Adjudication Program Salt Lake Office 1594 W North Temple Suite 220 PO Box 146300 Salt Lake City, UT 84114-6300 (801)538-5282	**Jordan Park Subdivision Hydrographic Survey** **Area 57, Book 7** **State of Utah, Department of Natural Resources, Division of Water Rights** **SENE of Section 14 Township 1S Range 1W SLB&M**	Digitized by: JZ, SM, NJ Field verified by: JZ, SM, NJ Reviewed by: LC, GB, BB Imagery date: 2015 Date published: 15 Jun 2018

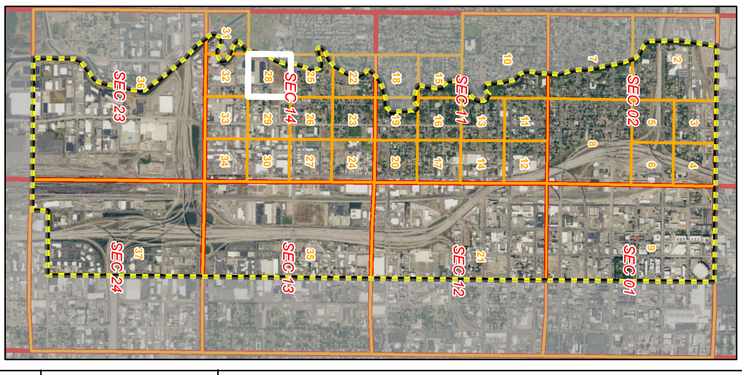

L5 of Section 14,
T1S, R1W, SLB&M

Legend

- 57-7 Book Boundary
- Township and Range
- Sections
- Aliquot Part or Lot
- Pages
- Allowed Point of Diversion
- Disallowed Point of Diversion
- Abandoned Water Right
- **Water Right Place of Use**
- 57-3262

1:1,200

0 100 200
Feet

UTAH DNR WATER RIGHTS

Utah Lake/Jordan River Regional Office 1594 W North Temple Suite 220 PO Box 146300 Salt Lake City, UT 84114-6300 (801) 538-7240	Adjudication Program Salt Lake Office 1594 W North Temple Suite 220 PO Box 146300 Salt Lake City, UT 84114-6300 (801)538-5282	**Jordan Park Subdivision Hydrographic Survey** **Area 57, Book 7** **State of Utah, Department of Natural Resources, Division of Water Rights** **L5 of Section 14 Township 1S Range 1W SLB&M**	Digitized by: JZ, SM, NJ Field verified by: JZ, SM, NJ Reviewed by: LC, GB, BB Imagery date: 2015 Date published: 15 Jun 2018

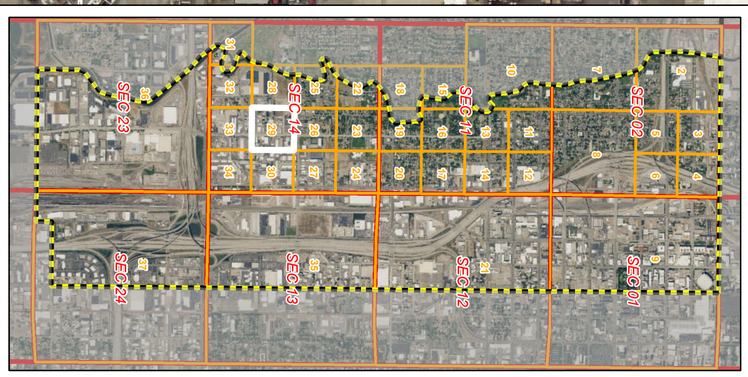

NWSE of Section 14,
T1S, R1W, SLB&M

Legend

- 57-7 Book Boundary
- Township and Range
- Sections
- Aliquot Part or Lot
- Pages
- Allowed Point of Diversion
- Disallowed Point of Diversion
- Abandoned Water Right

Water Right Place of Use

- 57-1989
- 57-3294
- 57-3327

1:1,200

0 100 200
Feet

Utah Lake/Jordan River Regional Office 1594 W North Temple Suite 220 PO Box 146300 Salt Lake City, UT 84114-6300 (801) 538-7240	Adjudication Program Salt Lake Office 1594 W North Temple Suite 220 PO Box 146300 Salt Lake City, UT 84114-6300 (801)538-5282	**Jordan Park Subdivision Hydrographic Survey** **Area 57, Book 7** **State of Utah, Department of Natural Resources, Division of Water Rights** **NWSE of Section 14 Township 1S Range 1W SLB&M**	Digitized by: JZ, SM, NJ Field verified by: JZ, SM, NJ Reviewed by: LC, GB, BB Imagery date: 2015 Date published: 15 Jun 2018

1:1,200

0 100 200
Feet

Legend

- 57-7 Book Boundary
- Township and Range
- Sections
- Aliquot Part or Lot
- Pages
- Abandoned Water Right

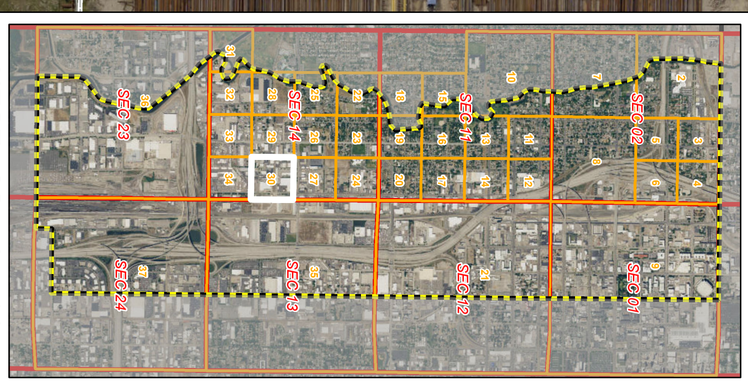

NESE of Section 14,
T1S, R1W, SLB&M

Utah Lake/Jordan River Regional Office 1594 W North Temple Suite 220 PO Box 146300 Salt Lake City, UT 84114-6300 (801) 538-7240	Adjudication Program Salt Lake Office 1594 W North Temple Suite 220 PO Box 146300 Salt Lake City, UT 84114-6300 (801)538-5282	**Jordan Park Subdivision Hydrographic Survey** **Area 57, Book 7** **State of Utah, Department of Natural Resources, Division of Water Rights** **NESE of Section 14 Township 1S Range 1W SLB&M**	Digitized by: JZ, SM, NJ Field verified by: JZ, SM, NJ Reviewed by: LC, GB, BB Imagery date: 2015 Date published: 15 Jun 2018

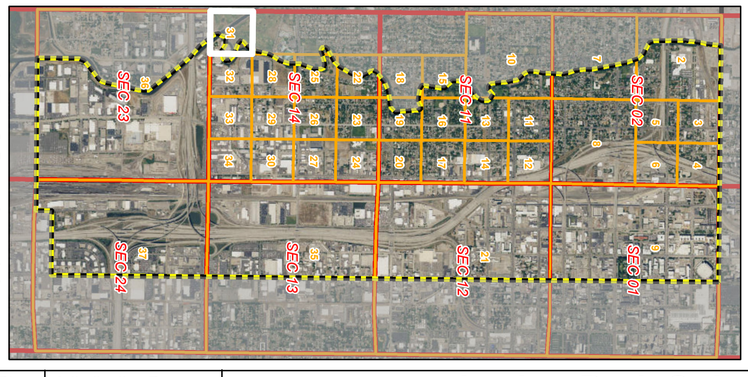

L7 of Section 14,
T1S, R1W, SLB&M

Utah Lake/Jordan River Regional Office 1594 W North Temple Suite 220 PO Box 146300 Salt Lake City, UT 84114-6300 (801) 538-7240	Adjudication Program Salt Lake Office 1594 W North Temple Suite 220 PO Box 146300 Salt Lake City, UT 84114-6300 (801)538-5282	**Jordan Park Subdivision Hydrographic Survey** **Area 57, Book 7** **State of Utah, Department of Natural Resources, Division of Water Rights** **L7 of Section 14 Township 1S Range 1W SLB&M**	Digitized by: JZ, SM, NJ Field verified by: JZ, SM, NJ Reviewed by: LC, GB, BB Imagery date: 2015 Date published: 15 Jun 2018

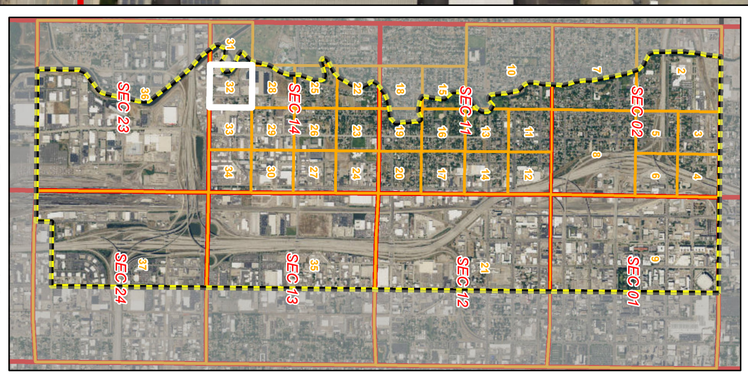

L8 of Section 14,
T1S, R1W, SLB&M

Legend

- 57-7 Book Boundary
- Township and Range
- Sections
- Aliquot Part or Lot
- Pages
- Disallowed Point of Diversion
- Abandoned Water Right

1:1,200

0 100 200
Feet

Utah Lake/Jordan River Regional Office 1594 W North Temple Suite 220 PO Box 146300 Salt Lake City, UT 84114-6300 (801) 538-7240	Adjudication Program Salt Lake Office 1594 W North Temple Suite 220 PO Box 146300 Salt Lake City, UT 84114-6300 (801)538-5282	**Jordan Park Subdivision Hydrographic Survey** **Area 57, Book 7** **State of Utah, Department of Natural Resources, Division of Water Rights** **L8 of Section 14 Township 1S Range 1W SLB&M**	Digitized by: JZ, SM, NJ Field verified by: JZ, SM, NJ Reviewed by: LC, GB, BB Imagery date: 2015 Date published: 15 Jun 2018

1:1,200

0 100 200
Feet

Digitized by: JZ, SM, NJ
Field verified by: JZ, SM, NJ
Reviewed by: LC, GB, BB
Imagery date: 2015
Date published: 15 Jun 2018

Legend

- 57-7 Book Boundary
- Township and Range
- Sections
- Aliquot Part or Lot
- Pages
- Allowed Point of Diversion
- Disallowed Point of Diversion
- Abandoned Water Right

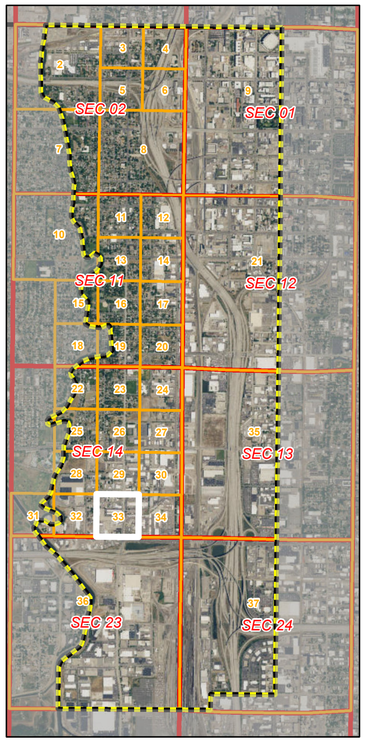

SWSE of Section 14,
T1S, R1W, SLB&M

Jordan Park Subdivision Hydrographic Survey
Area 57, Book 7
State of Utah, Department of Natural Resources, Division of Water Rights
SWSE of Section 14 Township 1S Range 1W SLB&M

Utah Lake/Jordan River
Regional Office
1594 W North Temple
Suite 220
PO Box 146300
Salt Lake City, UT
84114-6300
(801) 538-7240

Adjudication Program
Salt Lake Office
1594 W North Temple
Suite 220
PO Box 146300
Salt Lake City, UT
84114-6300
(801)538-5282

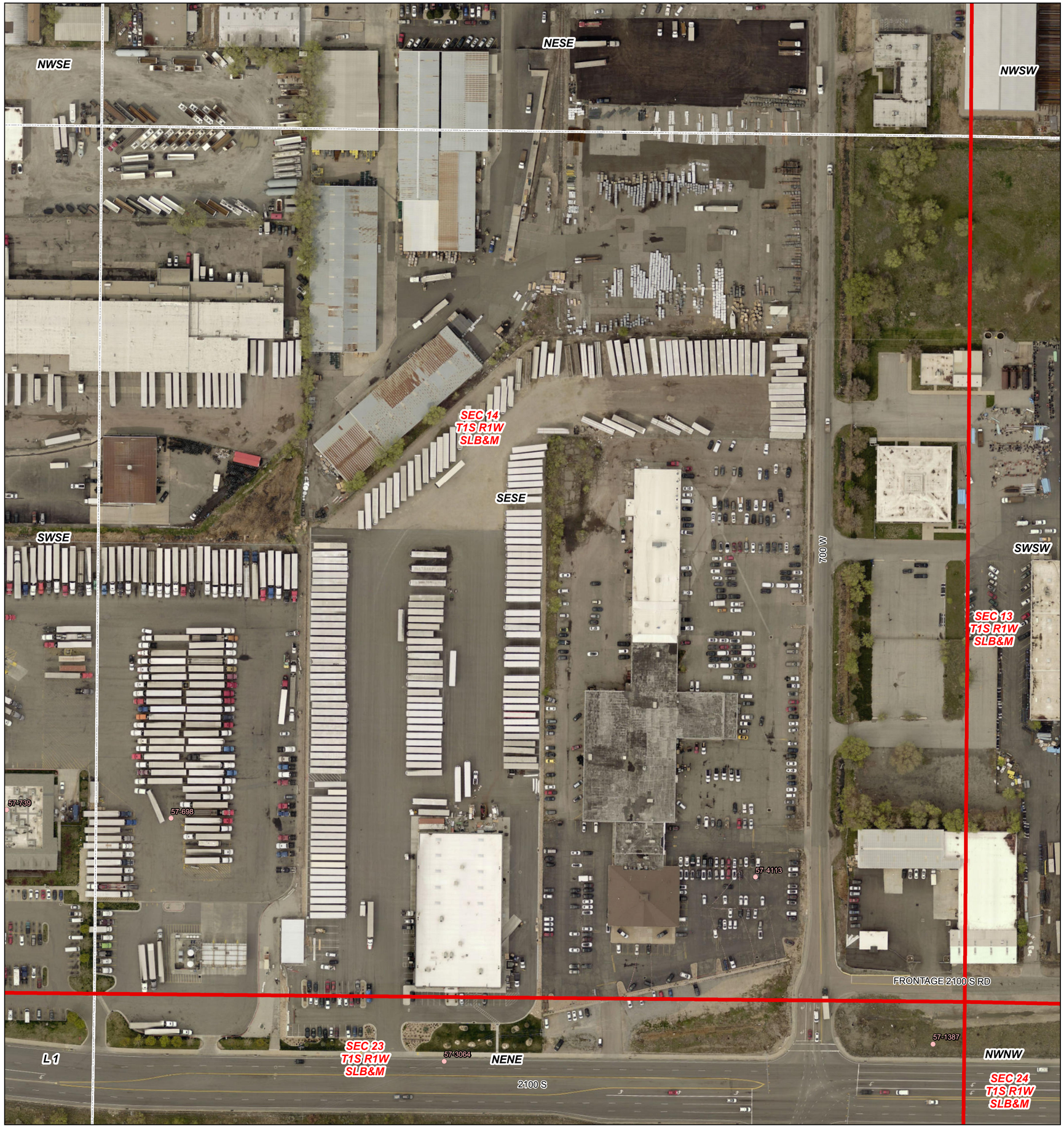

1:1,200

0 100 200
Feet

Legend
- 57-7 Book Boundary
- Township and Range
- Sections
- Aliquot Part or Lot
- Pages
- Abandoned Water Right

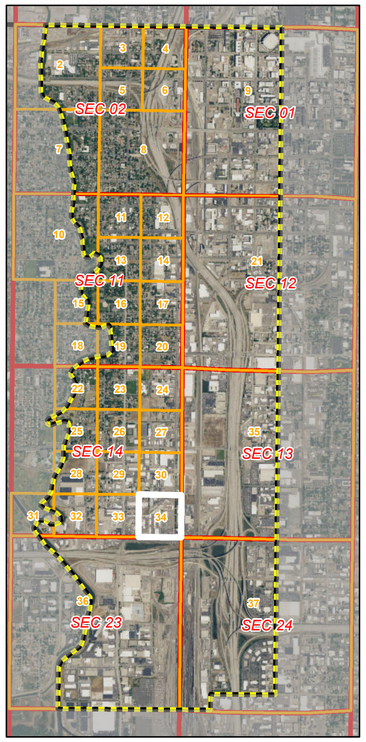

SESE of Section 14,
T1S, R1W, SLB&M

Digitized by: JZ, SM, NJ
Field verified by: JZ, SM, NJ
Reviewed by: LC, GB, BB
Imagery date: 2015
Date published: 15 Jun 2018

Jordan Park Subdivision Hydrographic Survey
Area 57, Book 7
State of Utah, Department of Natural Resources, Division of Water Rights
SESE of Section 14 Township 1S Range 1W SLB&M

Adjudication Program
Salt Lake Office
1594 W North Temple
Suite 220
PO Box 146300
Salt Lake City, UT
84114-6300
(801)538-5282

Utah Lake/Jordan River
Regional Office
1594 W North Temple
Suite 220
PO Box 146300
Salt Lake City, UT
84114-6300
(801) 538-7240

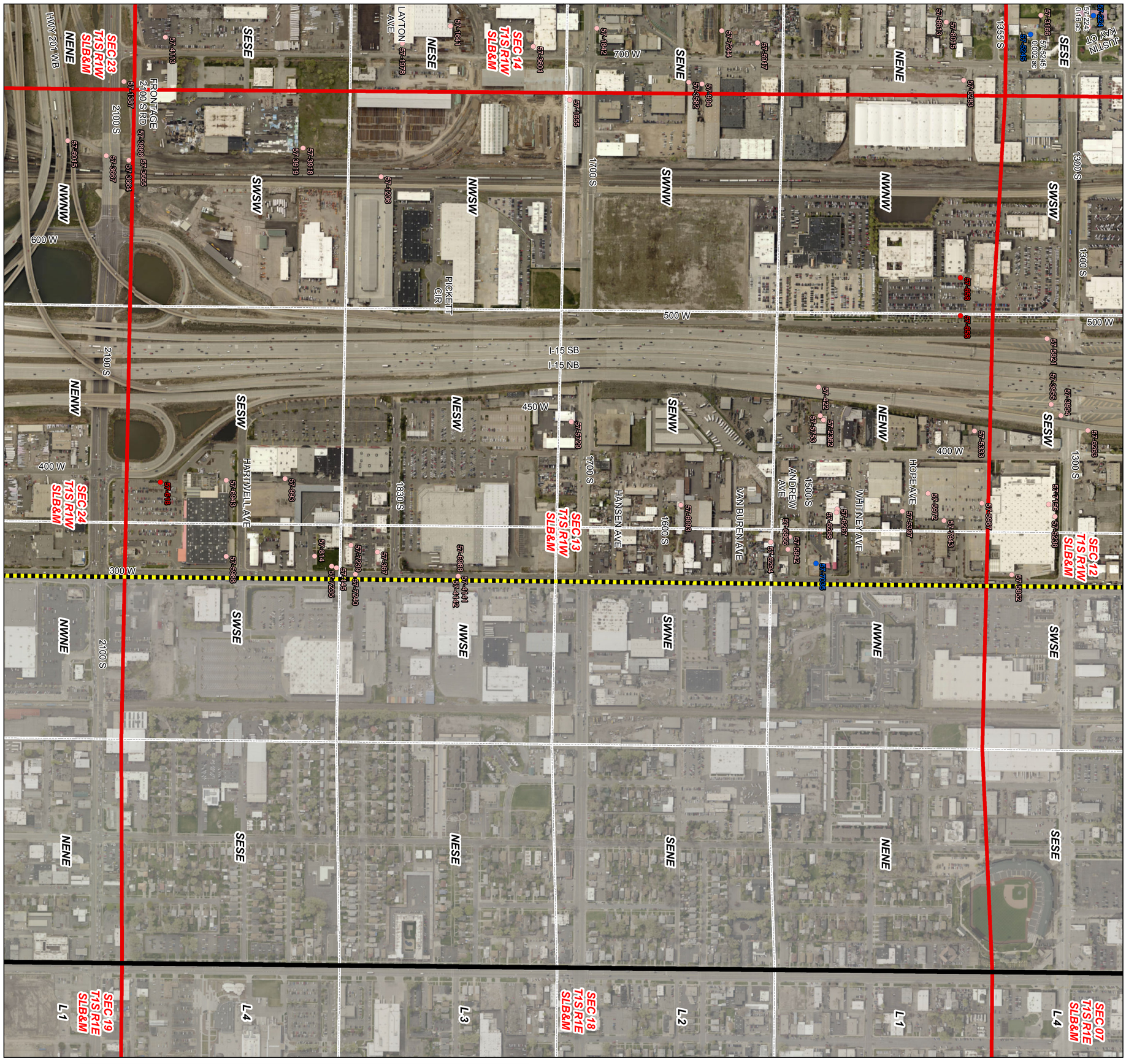

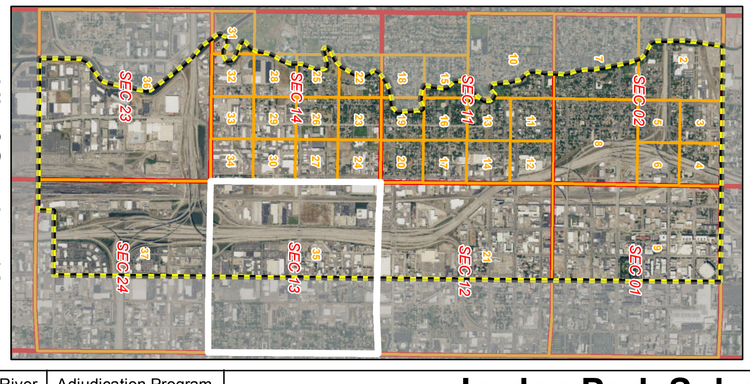

All of Section 13,
T1S, R1W, SLB&M

Page 35 of 37

Legend

- 57-7 Book Boundary
- Township and Range
- Sections
- Aliquot Part or Lot
- Pages
- Allowed Point of Diversion
- Disallowed Point of Diversion
- Abandoned Water Right

1:4,800

0 400 800
Feet

Utah Lake/Jordan River Regional Office 1594 W North Temple Suite 220 PO Box 146300 Salt Lake City, UT 84114-6300 (801) 538-7240	Adjudication Program Salt Lake Office 1594 W North Temple Suite 220 PO Box 146300 Salt Lake City, UT 84114-6300 (801)538-5282	**Jordan Park Subdivision Hydrographic Survey** **Area 57, Book 7** **State of Utah, Department of Natural Resources, Division of Water Rights** **All of Section 13 Township 1S Range 1W SLB&M**	Digitized by: JZ, SM, NJ Field verified by: JZ, SM, NJ Reviewed by: LC, GB, BB Imagery date: 2015 Date published: 15 Jun 2018

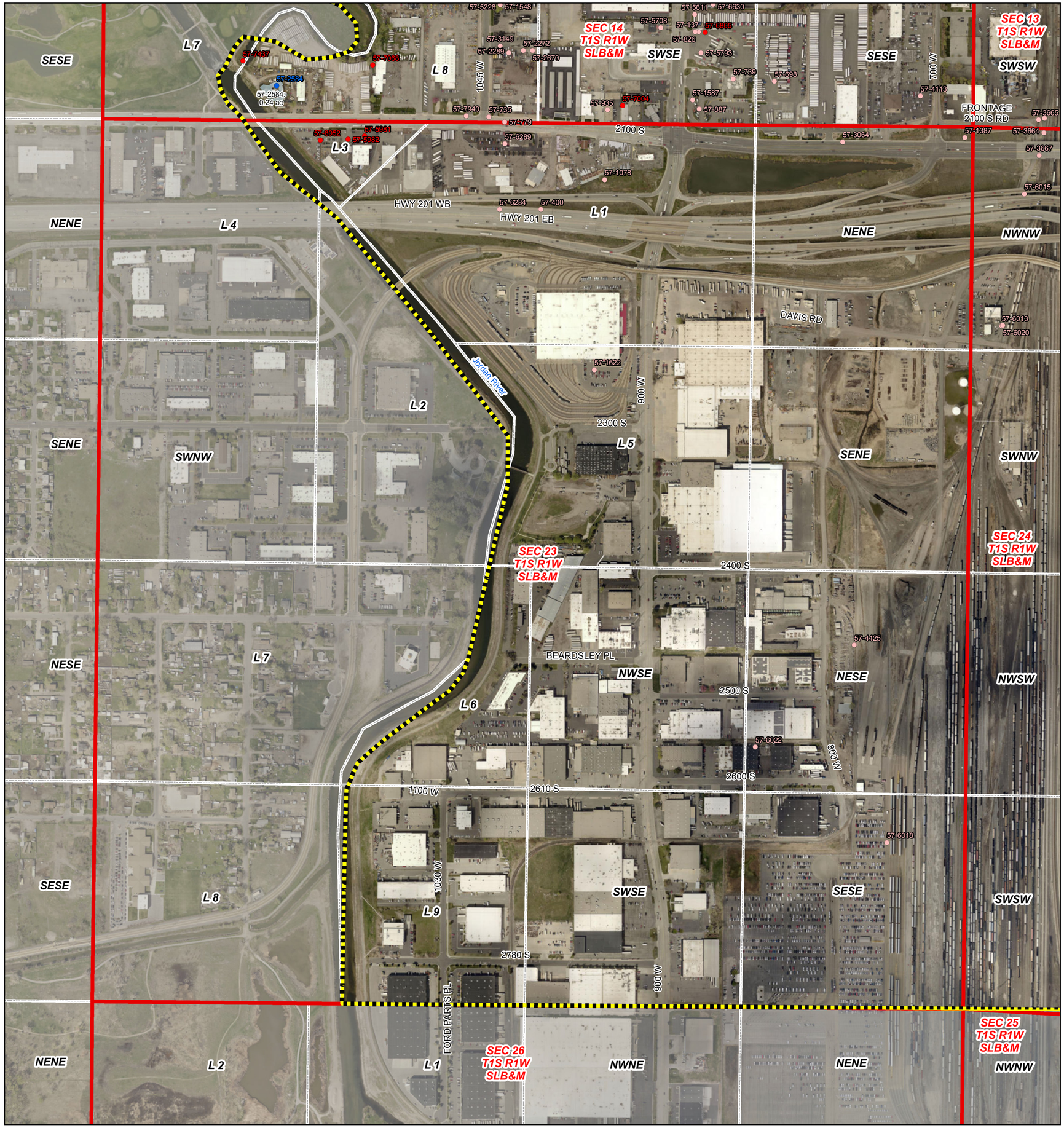

1:4,800

0 400 800
Feet

Legend

- 57-7 Book Boundary
- Township and Range
- Sections
- Aliquot Part or Lot
- Pages
- Allowed Point of Diversion
- Disallowed Point of Diversion
- Abandoned Water Right

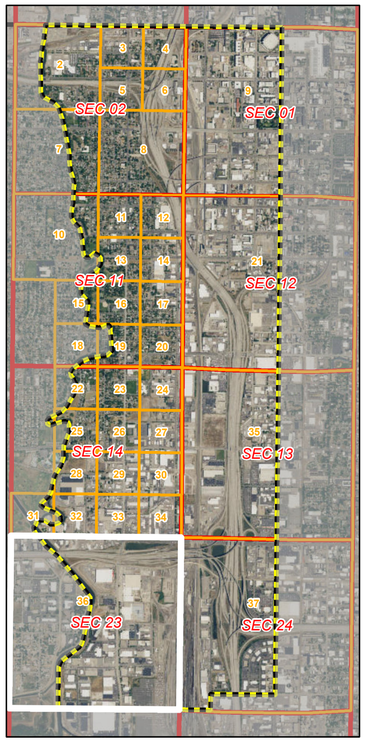

All of Section 23,
T1S, R1W, SLB&M

Digitized by: JZ, SM, NJ
Field verified by: JZ, SM, NJ
Reviewed by: LC, GB, BB
Imagery date: 2015
Date published: 15 Jun 2018

Jordan Park Subdivision Hydrographic Survey
Area 57, Book 7
State of Utah, Department of Natural Resources, Division of Water Rights
All of Section 23 Township 1S Range 1W SLB&M

Adjudication Program
Salt Lake Office
1594 W North Temple
Suite 220
PO Box 146300
Salt Lake City, UT
84114-6300
(801)538-5282

Utah Lake/Jordan River
Regional Office
1594 W North Temple
Suite 220
PO Box 146300
Salt Lake City, UT
84114-6300
(801) 538-7240

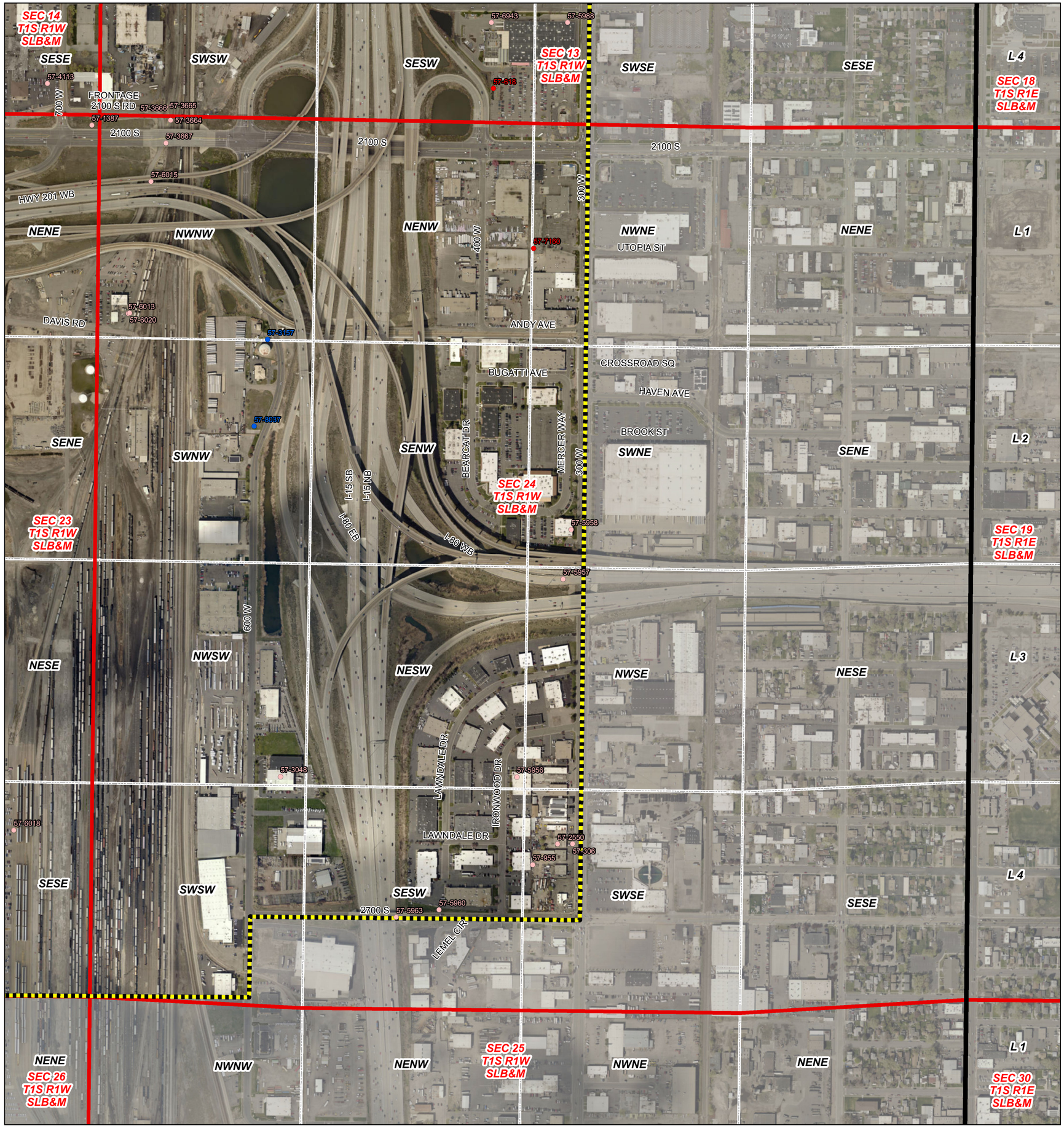

1:4,800

0 400 800
Feet

Digitized by: JZ, SM, NJ
Field verified by: JZ, SM, NJ
Reviewed by: LC, GB, BB
Imagery date: 2015
Date published: 15 Jun 2018

Legend

- 57-7 Book Boundary
- Township and Range
- Sections
- Aliquot Part or Lot
- Pages
- Allowed Point of Diversion
- Disallowed Point of Diversion
- Abandoned Water Right

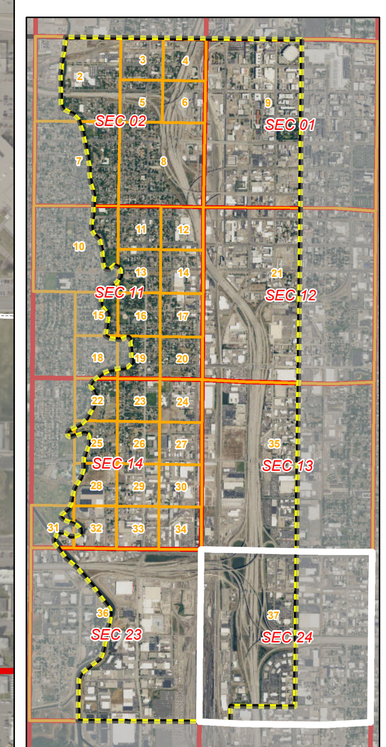

All of Section 24,
T1S, R1W, SLB&M

Jordan Park Subdivision Hydrographic Survey
Area 57, Book 7
State of Utah, Department of Natural Resources, Division of Water Rights
All of Section 24 Township 1S Range 1W SLB&M

Utah Lake/Jordan River
Regional Office
1594 W North Temple
Suite 220
PO Box 146300
Salt Lake City, UT
84114-6300
(801) 538-7240

Adjudication Program
Salt Lake Office
1594 W North Temple
Suite 220
PO Box 146300
Salt Lake City, UT
84114-6300
(801)538-5282