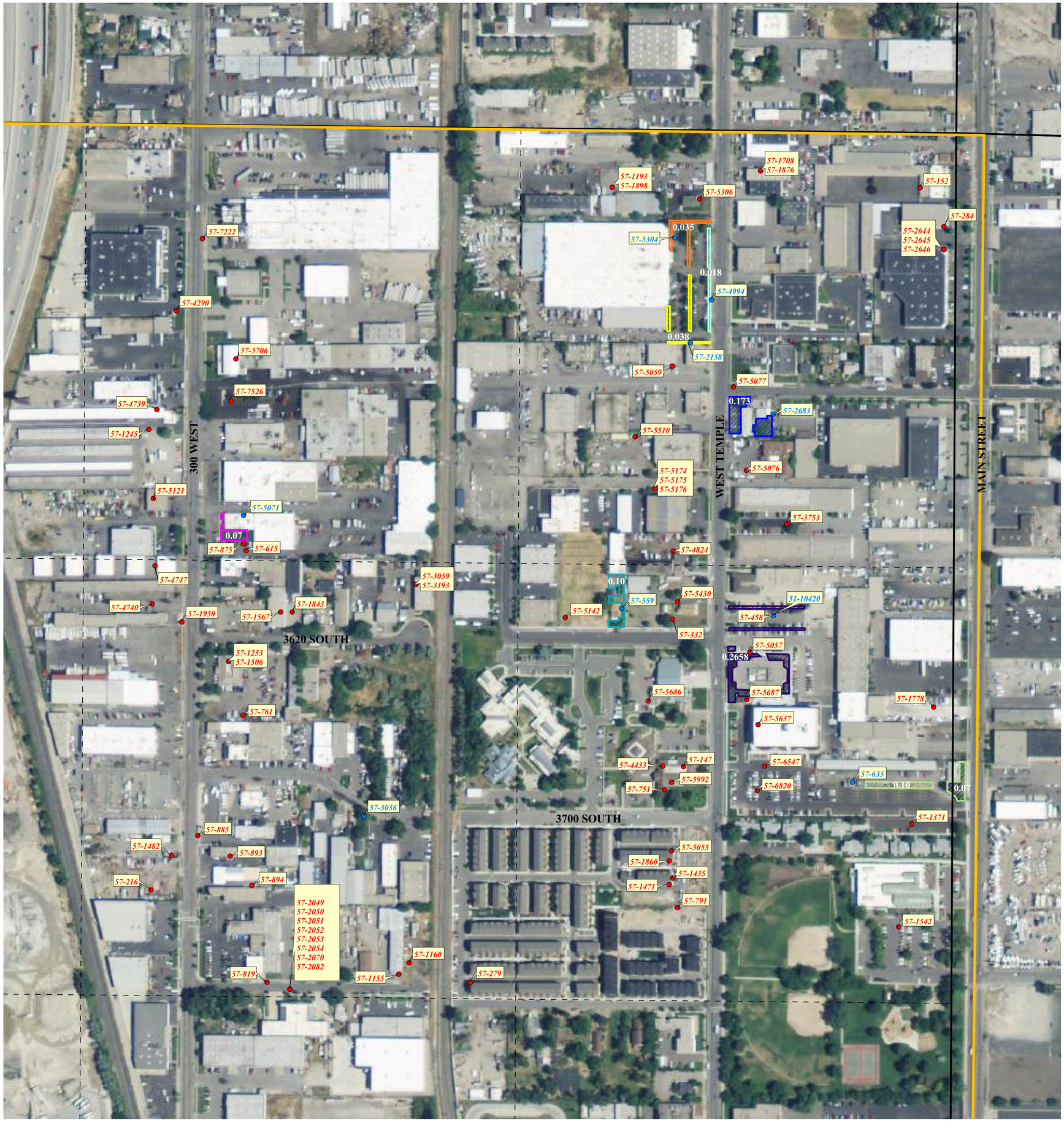

N

RF 1 : 2,400

0 200 400 Feet

- 57-2 Boundary
- Points of Diversion
- Disallowed Points of Diversion
- Section Lines
- 40 Acre Tracts

Irrigated Areas

- 57-10420
- 57-2158
- 57-2683
- 57-4994
- 57-5071
- 57-5304
- 57-559
- 57-635

36	31	32	33	34	35	36	31
1	6	5	4	3	2	1	6
12	7	8	9	10	11	12	7
13	18	17	16	15	14	13	18
24	19	20	21	22	23	24	19
25	30	29	28	27	26	25	30
36	31	32	33	34	35	36	31
1	6	5	4	3	2	1	6

NE Quarter of
Section 36
T1S, R1W
SLB&M

Digitized By: CB, LC, MH, JZ
Field Verified By: CB, LC, MH, JZ
Reviewed By: BB
Imagery Date: 2011
Date Plotted: 14 June 2012

Harmony Park Hydrographic Survey
Area 57 Book 2
State of Utah, Department of Natural Resources, Division of Water Rights
Northeast Quarter of Section 36 Township 1S Range 1W SLB&M

Adjudication Program
Salt Lake Office
1594 W North Temple
Suite 220
PO Box 146300
Salt Lake City, UT
84114-6300
(801) 538-7345

Utah Lake/Jordan River
Regional Office
1594 W North Temple
Suite 220
PO Box 146300
Salt Lake City, UT
84114-6300
(801) 538-7240

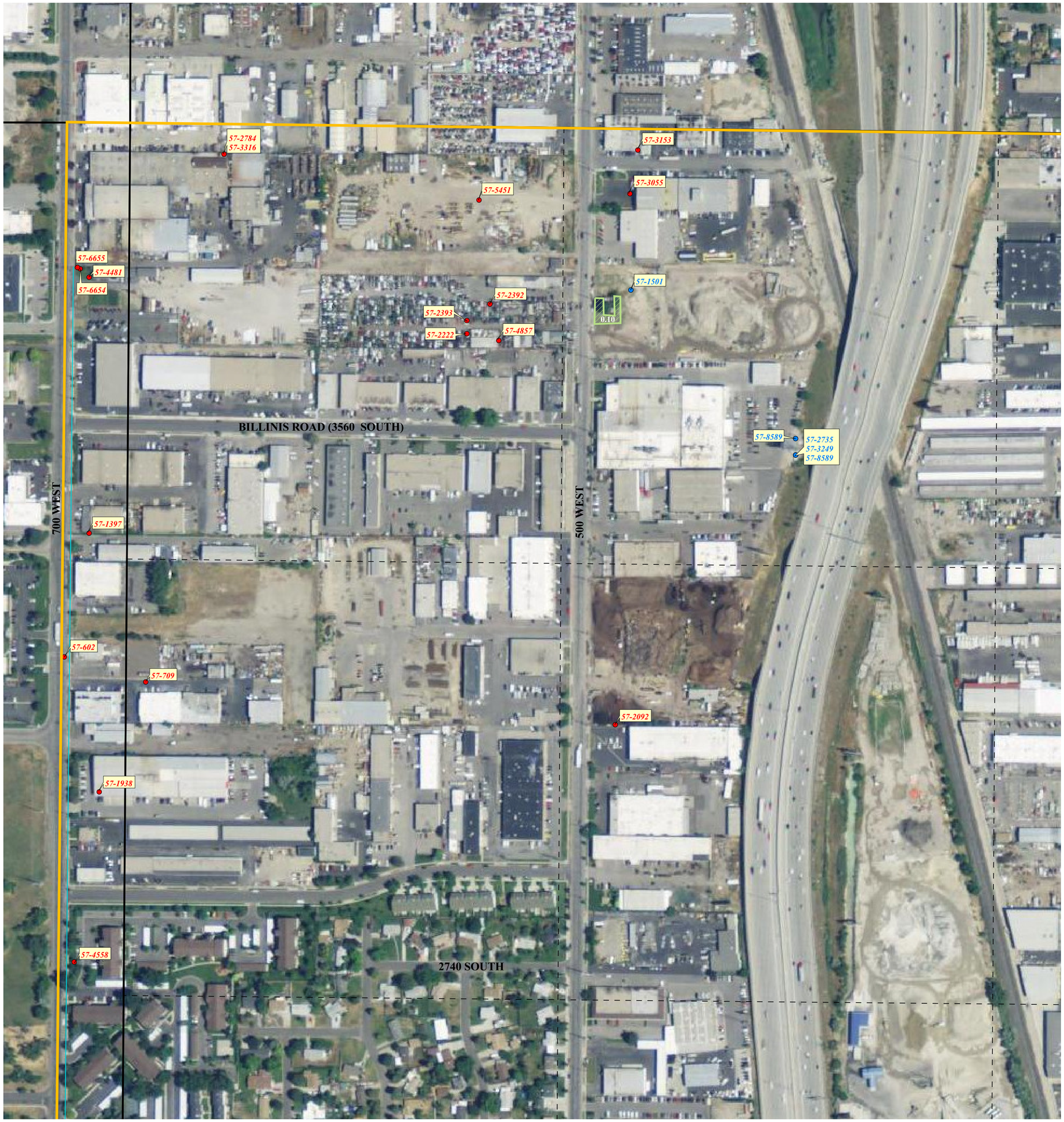

N

RF 1 : 2,400

0 200 400 Feet

57-2 Boundary
Points of Diversion
Disallowed Points of Diversion
Section Lines
40 Acre Tracts
Irrigated Areas
57-1501
Big Ditch Irrigation Canal

36	31	32	33	34	35	36	31
1	6	5	4	3	2	1	6
12	7	8	9	10	11	12	7
13	18	17	16	15	14	13	18
24	19	20	21	22	23	24	19
25	30	29	28	27	26	25	30
36	31	32	33	34	35	36	31
1	6	5	4	3	2	1	6

NW Quarter of
Section 36
T1S, R1W
SLB&M

Digitized By: CB, LC, MH, JZ
Field Verified By: CB, LC, MH, JZ
Reviewed By: BB
Imagery Date: 2011
Date Plotted: 14 June 2012

Harmony Park Hydrographic Survey
Area 57 Book 2
State of Utah, Department of Natural Resources, Division of Water Rights
Northwest Quarter of Section 36 Township 1S Range 1W SLB&M

Adjudication Program
Salt Lake Office
1594 W North Temple
Suite 220
PO Box 146300
Salt Lake City, UT
84114-6300
(801) 538-7345

Utah Lake/Jordan River
Regional Office
1594 W North Temple
Suite 220
PO Box 146300
Salt Lake City, UT
84114-6300
(801) 538-7240

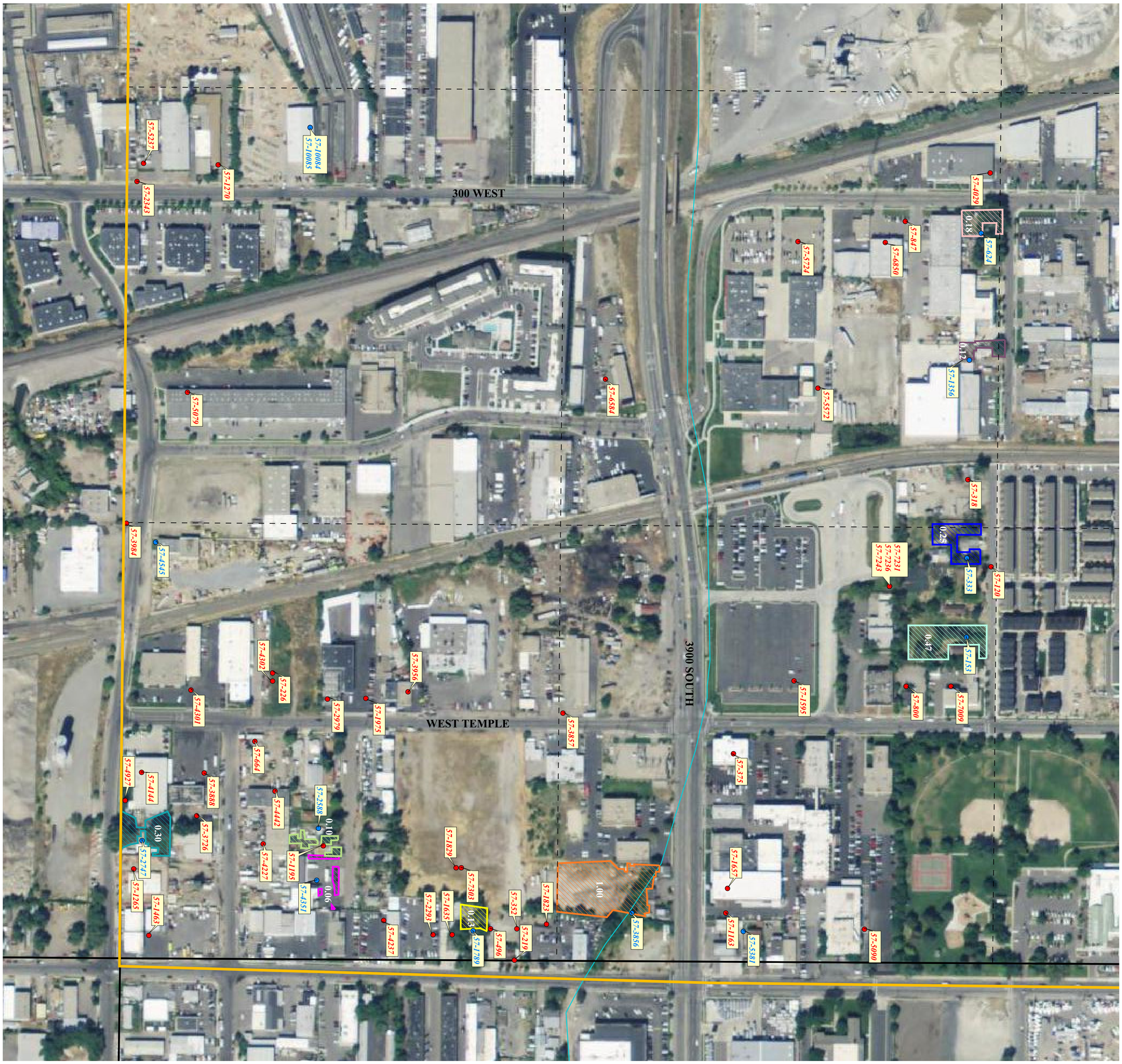

N

RF 1 : 2,400

0 200 400 Feet

57-2 Boundary
Points of Diversion
Disallowed Points of Diversion
Section Lines
40 Acre Tracts
Irrigated Areas
57-1356
57-153
57-1789
57-2588
57-2747
57-333
57-3856
57-4351
57-624
Big Ditch Irrigation Canal

36	31	32	33	34	35	36	31
1	6	5	4	3	2	1	6
12	7	8	9	10	11	12	7
13	18	17	16	15	14	13	18
24	19	20	21	22	23	24	19
25	30	29	28	27	26	25	30
36	31	32	33	34	35	36	31
1	6	5	4	3	2	1	6

SE Quarter of
Section 36
T1S, R1W
SLB&M

Utah Lake/Jordan River
Regional Office
1594 W North Temple
Suite 220
PO Box 146300
Salt Lake City, UT
84114-6300
(801) 538-7240

Adjudication Program
Salt Lake Office
1594 W North Temple
Suite 220
PO Box 146300
Salt Lake City, UT
84114-6300
(801) 538-7345

Harmony Park Hydrographic Survey
Area 57 Book 2
State of Utah, Department of Natural Resources, Division of Water Rights
Southeast Quarter of Section 36 Township 1S Range 1W SLB&M

Digitized By: CB, LC, MH, JZ
Field Verified By: CB, LC, MH, JZ
Reviewed By: BB
Imagery Date: 2011
Date Plotted: 14 June 2012

36	31	32	33	34	35	36
1	6	5	4	3	2	1
12	7	8	9	10	11	12
13	18	17	16	15	14	13
24	19	20	21	22	23	24
25	30	29	28	27	26	25
36	31	32	33	34	35	36
1	6	5	4	3	2	1

SW Quarter of
Section 36
T1S, R1W
SLB&M

Utah Lake/Jordan River
Regional Office
1594 W North Temple
Suite 220
PO Box 146300
Salt Lake City, UT
84114-6300
(801) 538-7240

Adjudication Program
Salt Lake Office
1594 W North Temple
Suite 220
PO Box 146300
Salt Lake City, UT
84114-6300
(801) 538-7345

Harmony Park Hydrographic Survey
Area 57 Book 2
State of Utah, Department of Natural Resources, Division of Water Rights
Southwest Quarter of Section 36 Township 1S Range 1W SLB&M

Digitized By: CB, LC, MH, JZ
Field Verified By: CB, LC, MH, JZ
Reviewed By: BB
Imagery Date: 2011
Date Plotted: 14 June 2012