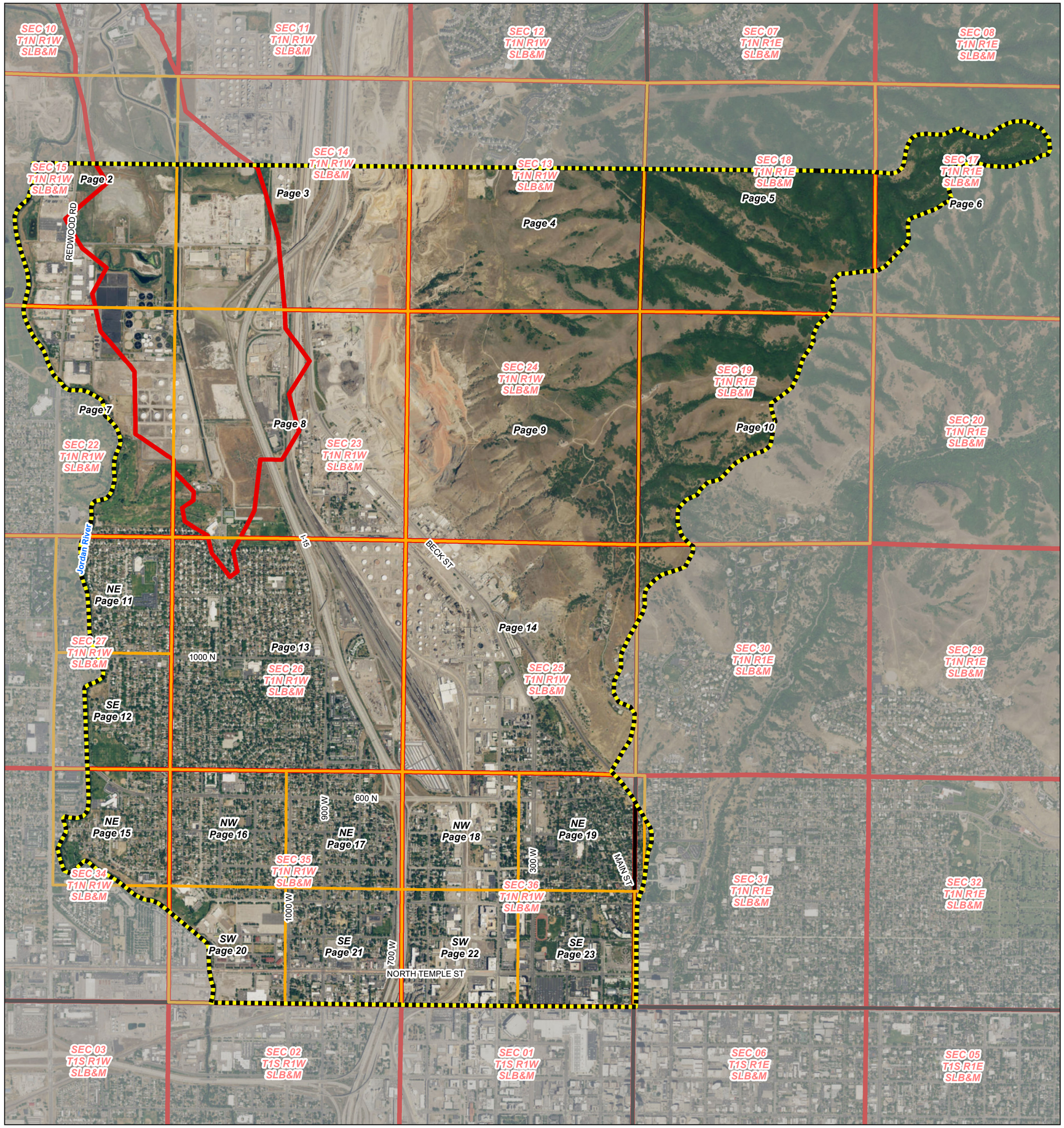

1:18,000

0 1,500 3,000
Feet

Digitized by: JZ, SM, MG, LC
Field verified by: JZ, SM, MG
Reviewed by: LC, GB, BB
Imagery date: 2016
Date published: 04 Oct 2018

Rose Park Subdivision Hydrographic Survey
Area 57, Book 8
State of Utah, Department of Natural Resources, Division of Water Rights

Legend

- 57-8 Book Boundary
- Pages
- Sections
- Townships

Sheet Index

Page 1 of 23

Adjudication Program
Salt Lake Office
1594 W North Temple
Suite 220
PO Box 146300
Salt Lake City, UT
84114-6300
(801)538-5282

Utah Lake/Jordan River
Regional Office
1594 W North Temple
Suite 220
PO Box 146300
Salt Lake City, UT
84114-6300
(801) 538-7240

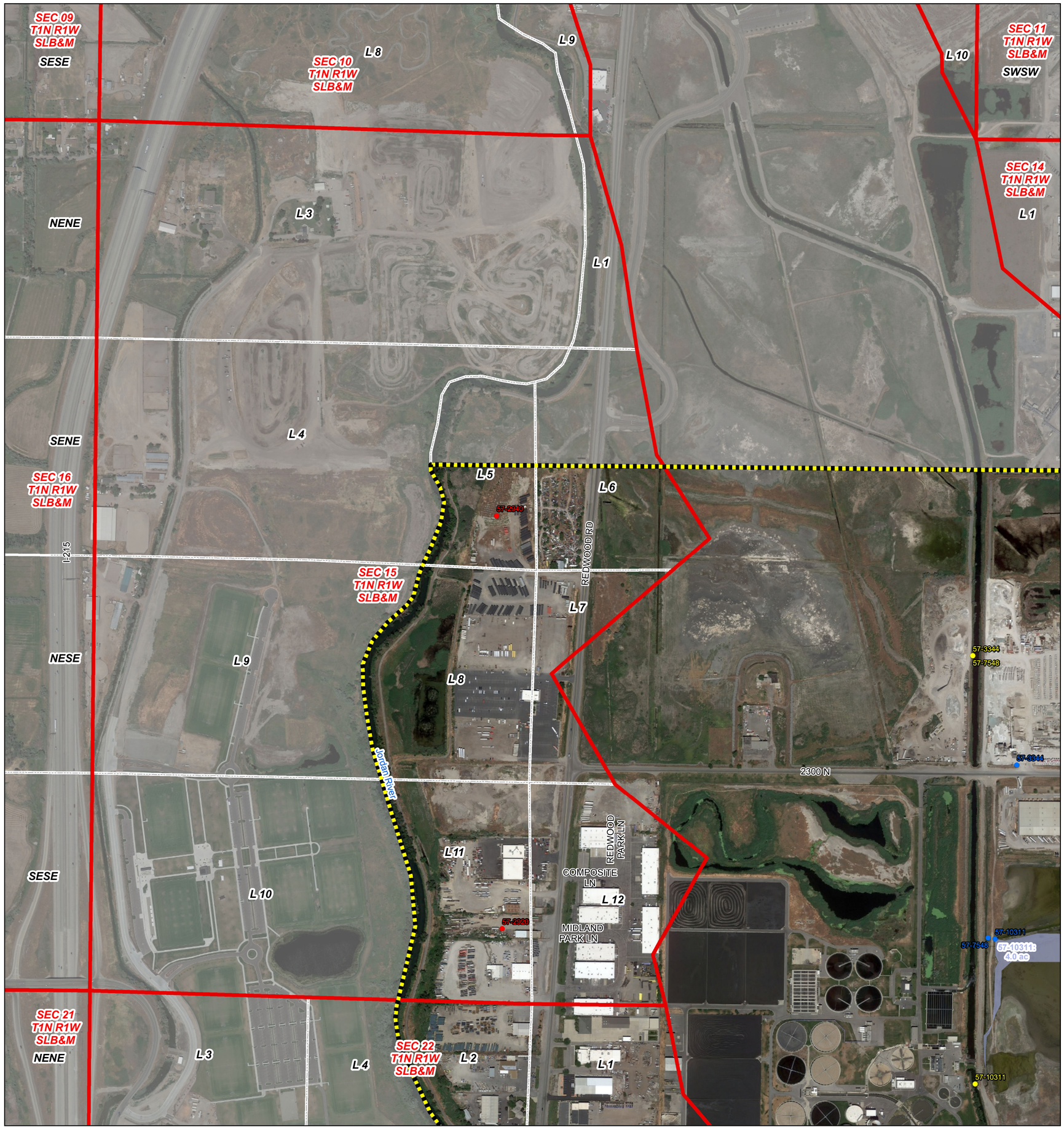

1:4,800

0 400 800
Feet

Digitized by: JZ, SM, MG, LC
Field verified by: JZ, SM, MG
Reviewed by: LC, GB, BB
Imagery date: 2016
Date published: 04 Oct 2018

Legend

- 57-8 Book Boundary
- Township and Range
- Sections
- Aliquot Part or Lot
- Pages
- Allowed Point of Diversion
- Disallowed Point of Diversion
- Point of Return

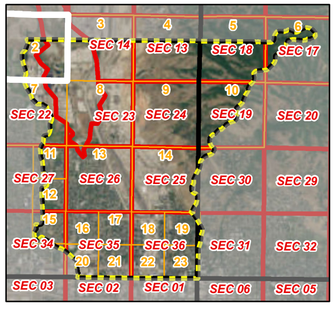

All of Section 15,
T1N, R1W, SLB&M

Page 2 of 23

Rose Park Subdivision Hydrographic Survey
Area 57, Book 8
State of Utah, Department of Natural Resources, Division of Water Rights
All of Section 15, Township 1N, Range 1W, SLB&M

Adjudication Program
Salt Lake Office
1594 W North Temple
Suite 220
PO Box 146300
Salt Lake City, UT
84114-6300
(801)538-5282

Utah Lake/Jordan River
Regional Office
1594 W North Temple
Suite 220
PO Box 146300
Salt Lake City, UT
84114-6300
(801) 538-7240

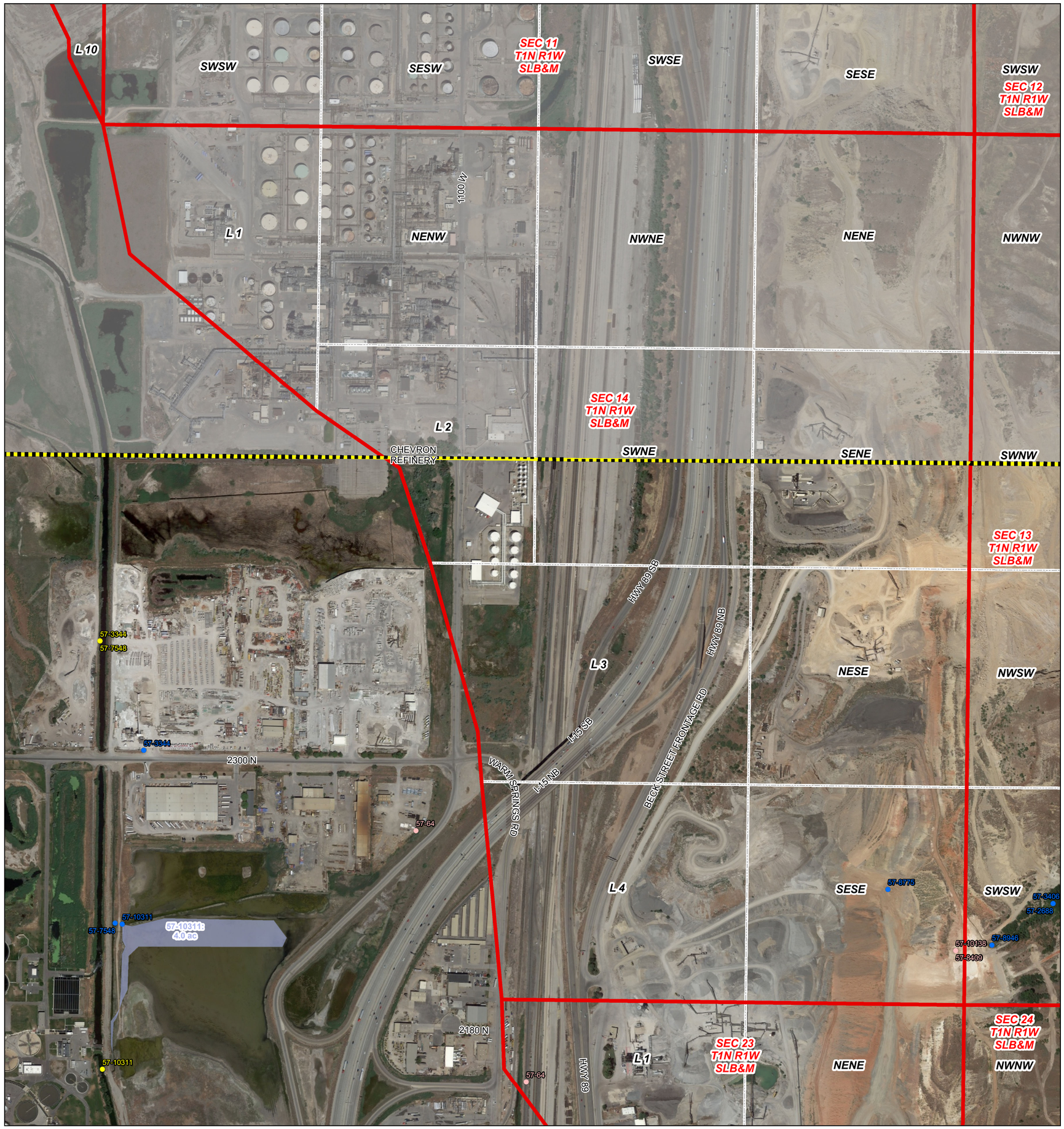

1:4,800

0 400 800
Feet

Digitized by: JZ, SM, MG, LC
Field verified by: JZ, SM, MG
Reviewed by: LC, GB, BB
Imagery date: 2016
Date published: 04 Oct 2018

Legend

- 57-8 Book Boundary
- Township and Range
- Sections
- Aliquot Part or Lot
- Pages
- Allowed Point of Diversion
- Abandoned Point of Diversion
- Point of Return

Water Right Place of Use

- 57-10311 (wetland area)

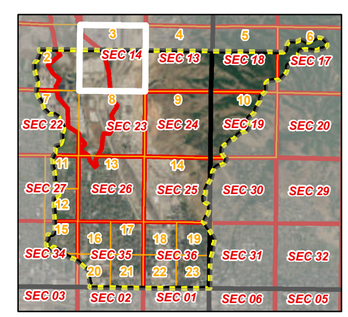

All of Section 14,
T1N, R1W, SLB&M

Page 3 of 23

Rose Park Subdivision Hydrographic Survey
Area 57, Book 8
State of Utah, Department of Natural Resources, Division of Water Rights
All of Section 14, Township 1N, Range 1W, SLB&M

Adjudication Program
Salt Lake Office
1594 W North Temple
Suite 220
PO Box 146300
Salt Lake City, UT
84114-6300
(801)538-5282

Utah Lake/Jordan River
Regional Office
1594 W North Temple
Suite 220
PO Box 146300
Salt Lake City, UT
84114-6300
(801) 538-7240

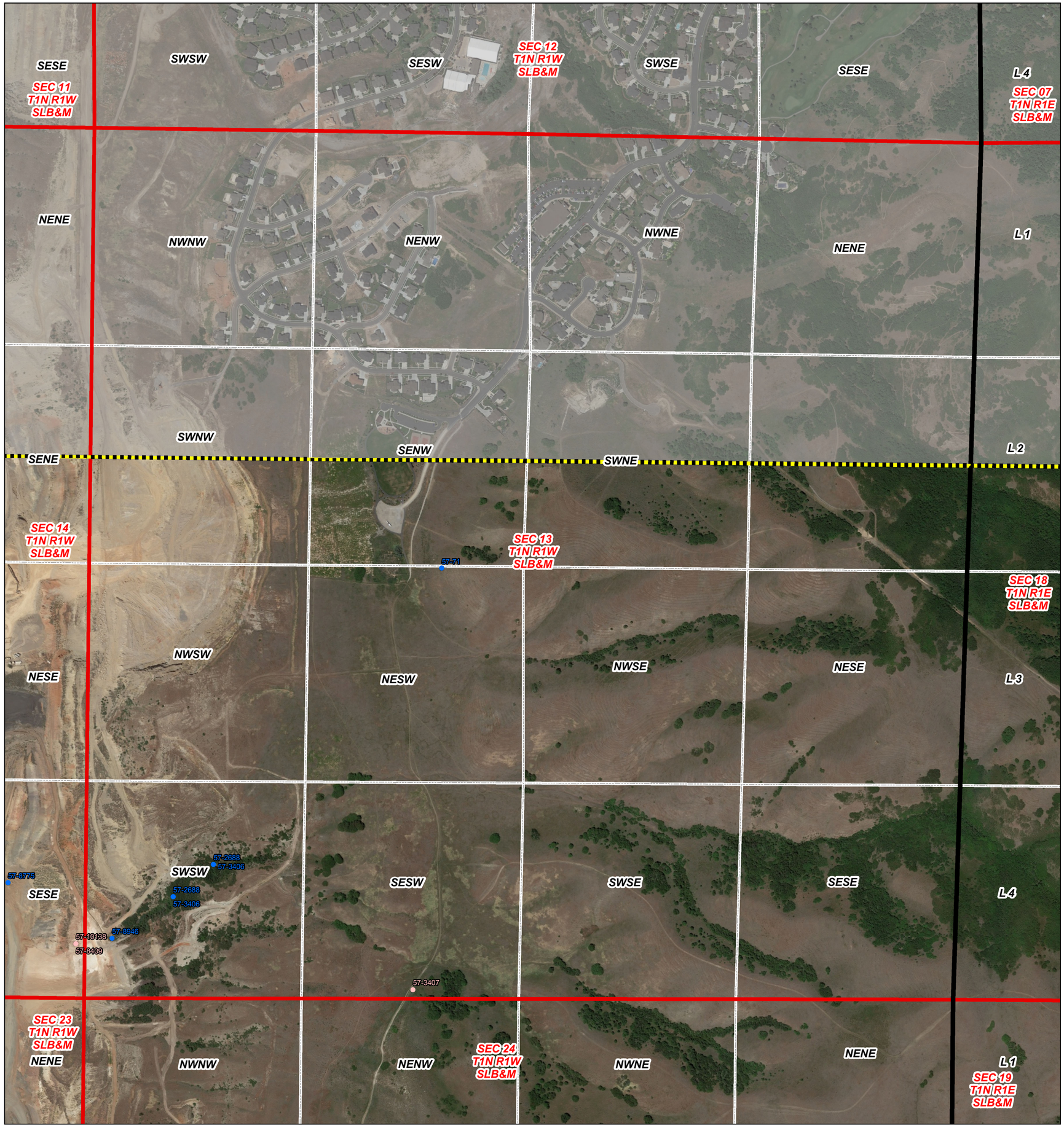

1:4,800

0 400 800
Feet

Legend

- 57-8 Book Boundary
- Township and Range
- Sections
- Aliquot Part or Lot
- Pages
- Allowed Point of Diversion
- Abandoned Point of Diversion

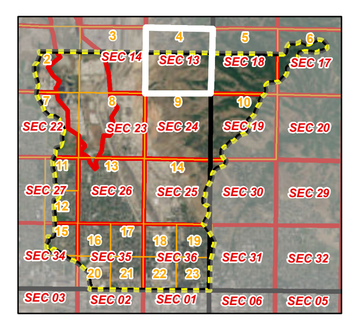

All of Section 13,
T1N, R1W, SLB&M

Digitized by: JZ, SM, MG, LC
Field verified by: JZ, SM, MG
Reviewed by: LC, GB, BB
Imagery date: 2016
Date published: 04 Oct 2018

Rose Park Subdivision Hydrographic Survey
Area 57, Book 8
State of Utah, Department of Natural Resources, Division of Water Rights
All of Section 13, Township 1N, Range 1W, SLB&M

Adjudication Program
Salt Lake Office
1594 W North Temple
Suite 220
PO Box 146300
Salt Lake City, UT
84114-6300
(801)538-5282

Utah Lake/Jordan River
Regional Office
1594 W North Temple
Suite 220
PO Box 146300
Salt Lake City, UT
84114-6300
(801) 538-7240

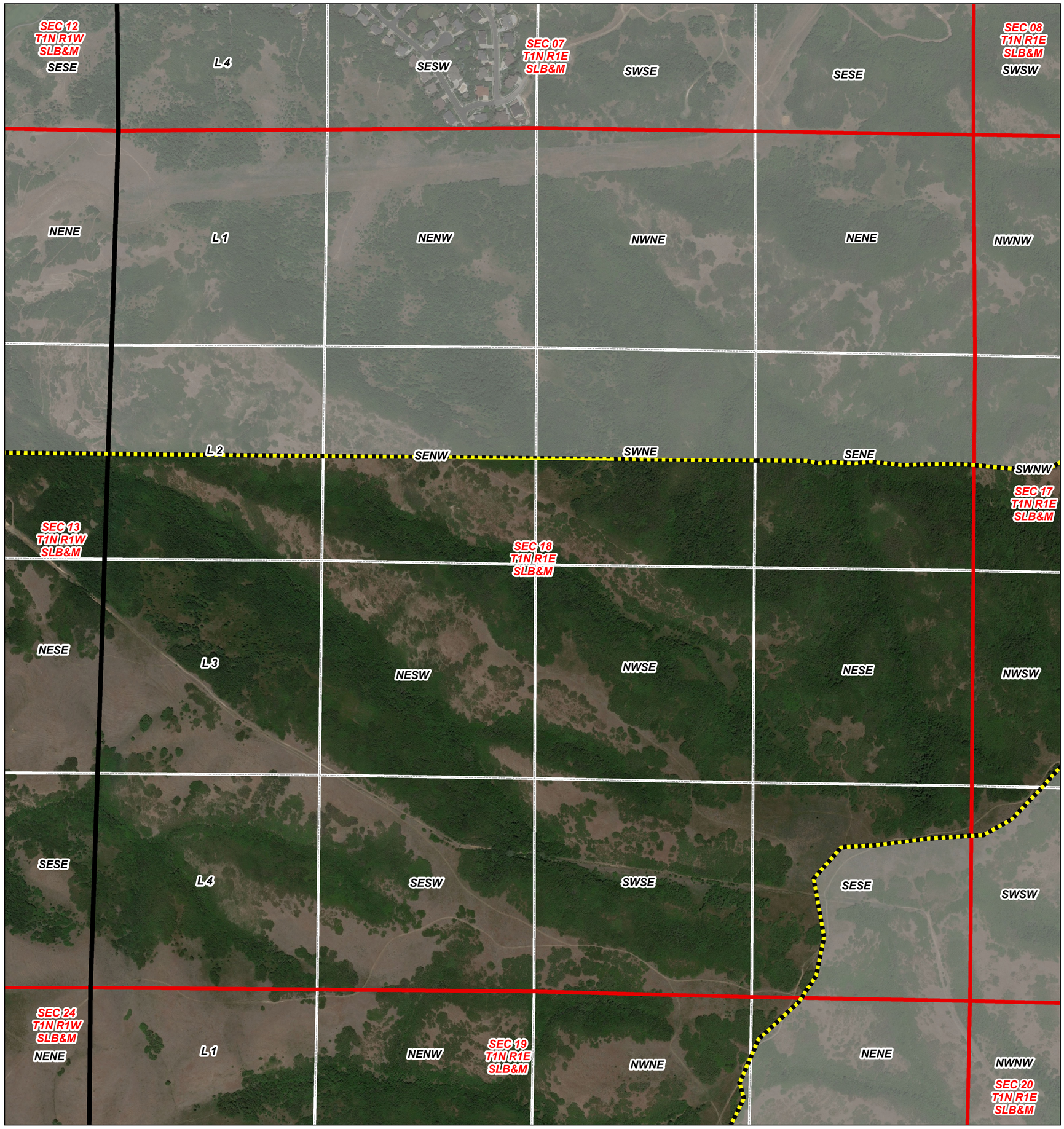

1:4,800

0 400 800
Feet

Digitized by: JZ, SM, MG, LC
Field verified by: JZ, SM, MG
Reviewed by: LC, GB, BB
Imagery date: 2016
Date published: 04 Oct 2018

Legend

- 57-8 Book Boundary
- Township and Range
- Sections
- Aliquot Part or Lot
- Pages

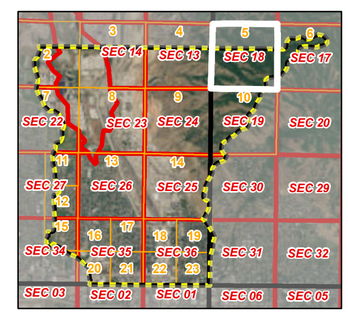

All of Section 18,
T1N, R1E, SLB&M

Page 5 of 23

Rose Park Subdivision Hydrographic Survey
Area 57, Book 8
State of Utah, Department of Natural Resources, Division of Water Rights
All of Section 18, Township 1N, Range 1E, SLB&M

Adjudication Program
Salt Lake Office
1594 W North Temple
Suite 220
PO Box 146300
Salt Lake City, UT
84114-6300
(801)538-5282

Utah Lake/Jordan River
Regional Office
1594 W North Temple
Suite 220
PO Box 146300
Salt Lake City, UT
84114-6300
(801) 538-7240

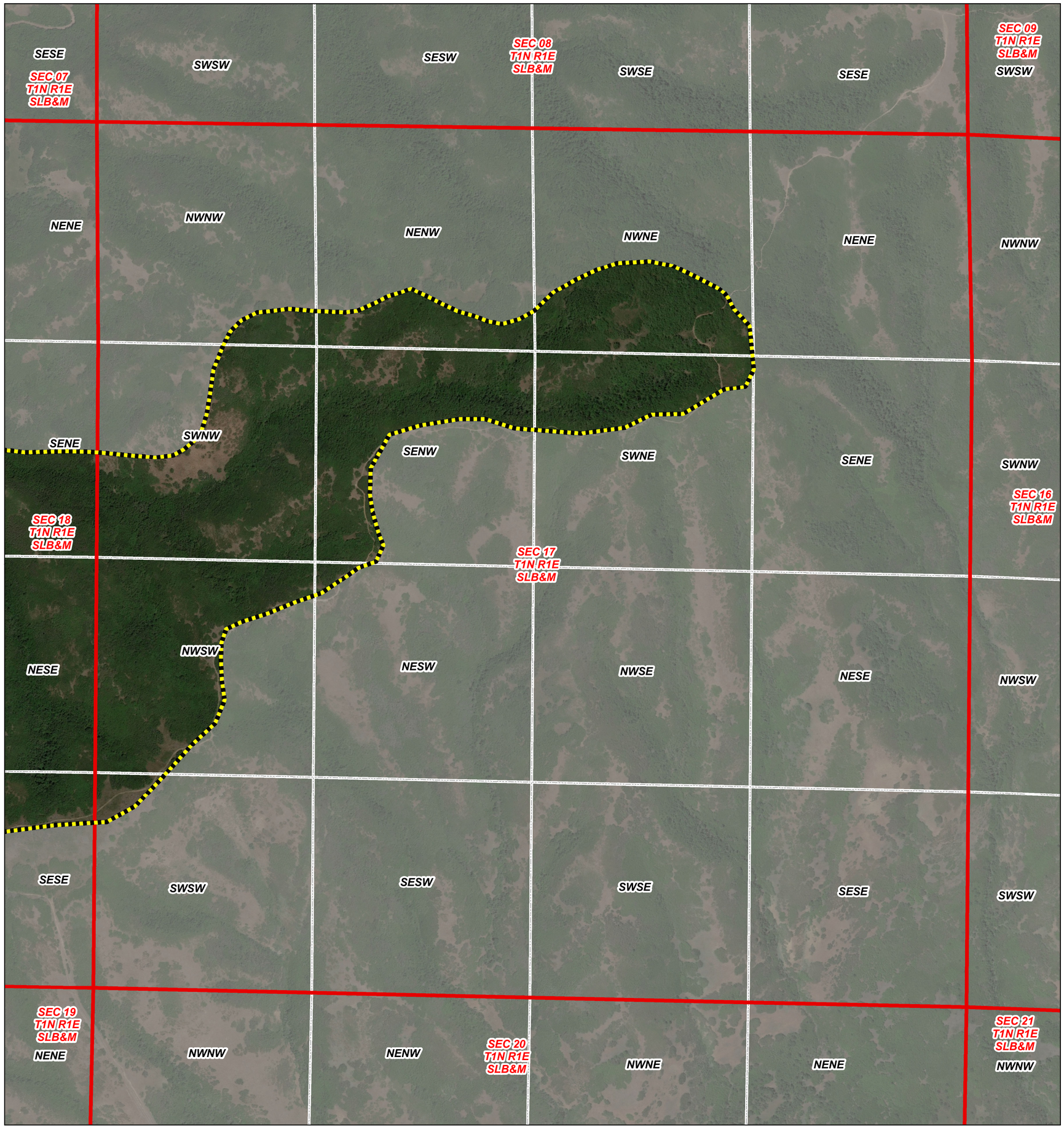

1:4,800

0 400 800
Feet

Digitized by: JZ, SM, MG, LC
Field verified by: JZ, SM, MG
Reviewed by: LC, GB, BB
Imagery date: 2016
Date published: 04 Oct 2018

Legend

- 57-8 Book Boundary
- Township and Range
- Sections
- Aliquot Part or Lot
- Pages

All of Section 17,
T1N, R1E, SLB&M

Rose Park Subdivision Hydrographic Survey
Area 57, Book 8
State of Utah, Department of Natural Resources, Division of Water Rights
All of Section 17, Township 1N, Range 1E, SLB&M

Adjudication Program
Salt Lake Office
1594 W North Temple
Suite 220
PO Box 146300
Salt Lake City, UT
84114-6300
(801)538-5282

Utah Lake/Jordan River
Regional Office
1594 W North Temple
Suite 220
PO Box 146300
Salt Lake City, UT
84114-6300
(801) 538-7240

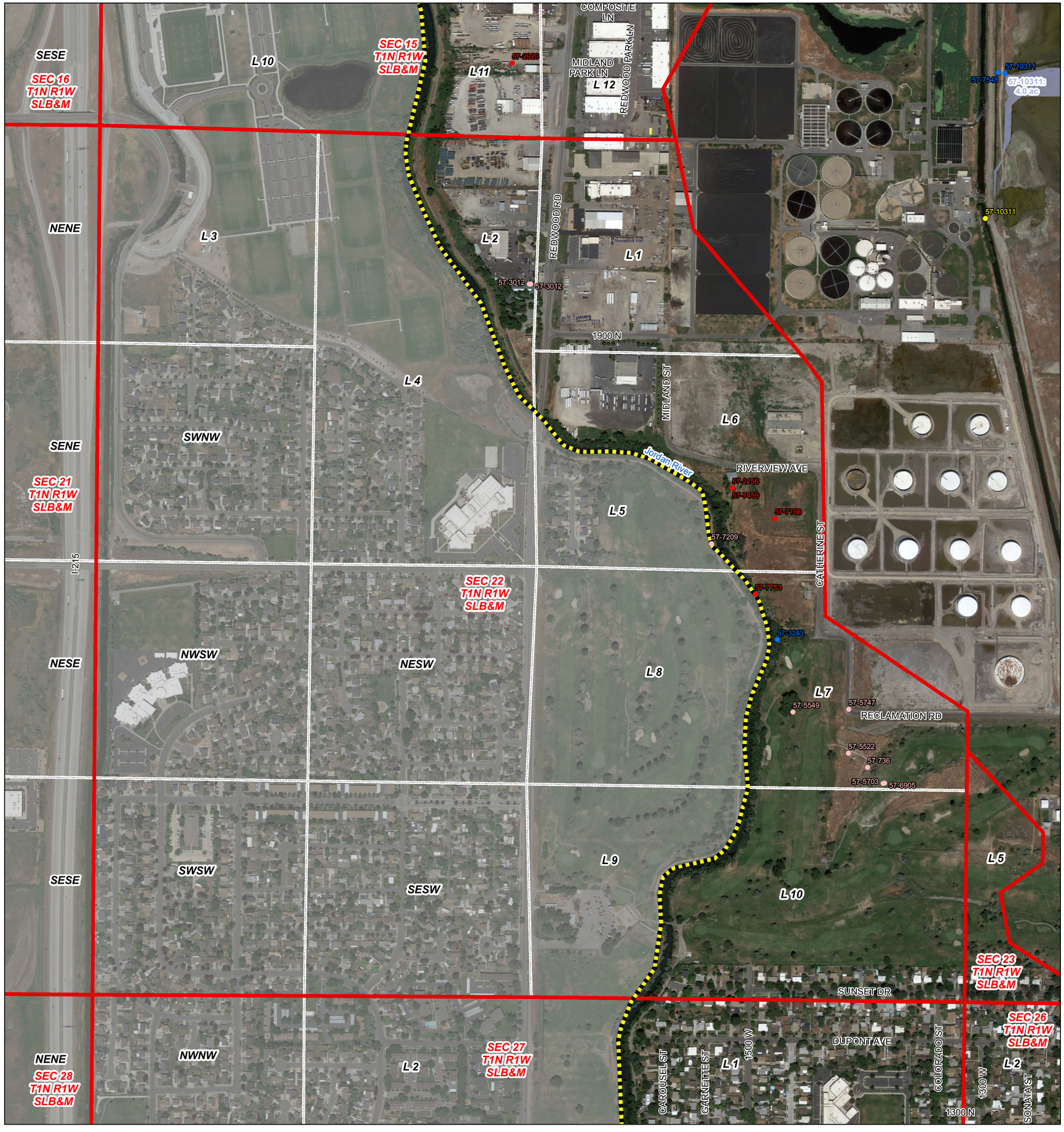

1:4,800

0 400 800
Feet

Digitized by: JZ, SM, MG, LC
Field verified by: JZ, SM, MG
Reviewed by: LC, GB, BB
Imagery date: 2016
Date published: 04 Oct 2018

Rose Park Subdivision Hydrographic Survey
Area 57, Book 8
State of Utah, Department of Natural Resources, Division of Water Rights
All of Section 22, Township 1N, Range 1W, SLB&M

Legend

- 57-8 Book Boundary
- Township and Range
- Sections
- Aliquot Part or Lot
- Pages
- Allowed Point of Diversion
- Disallowed Point of Diversion
- Abandoned Point of Diversion
- Point of return

All of Section 22,
T1N, R1W, SLB&M

Page 7 of 23

Adjudication Program
Salt Lake Office
1594 W North Temple
Suite 220
PO Box 146300
Salt Lake City, UT
84114-6300
(801)538-5282

Utah Lake/Jordan River
Regional Office
1594 W North Temple
Suite 220
PO Box 146300
Salt Lake City, UT
84114-6300
(801) 538-7240

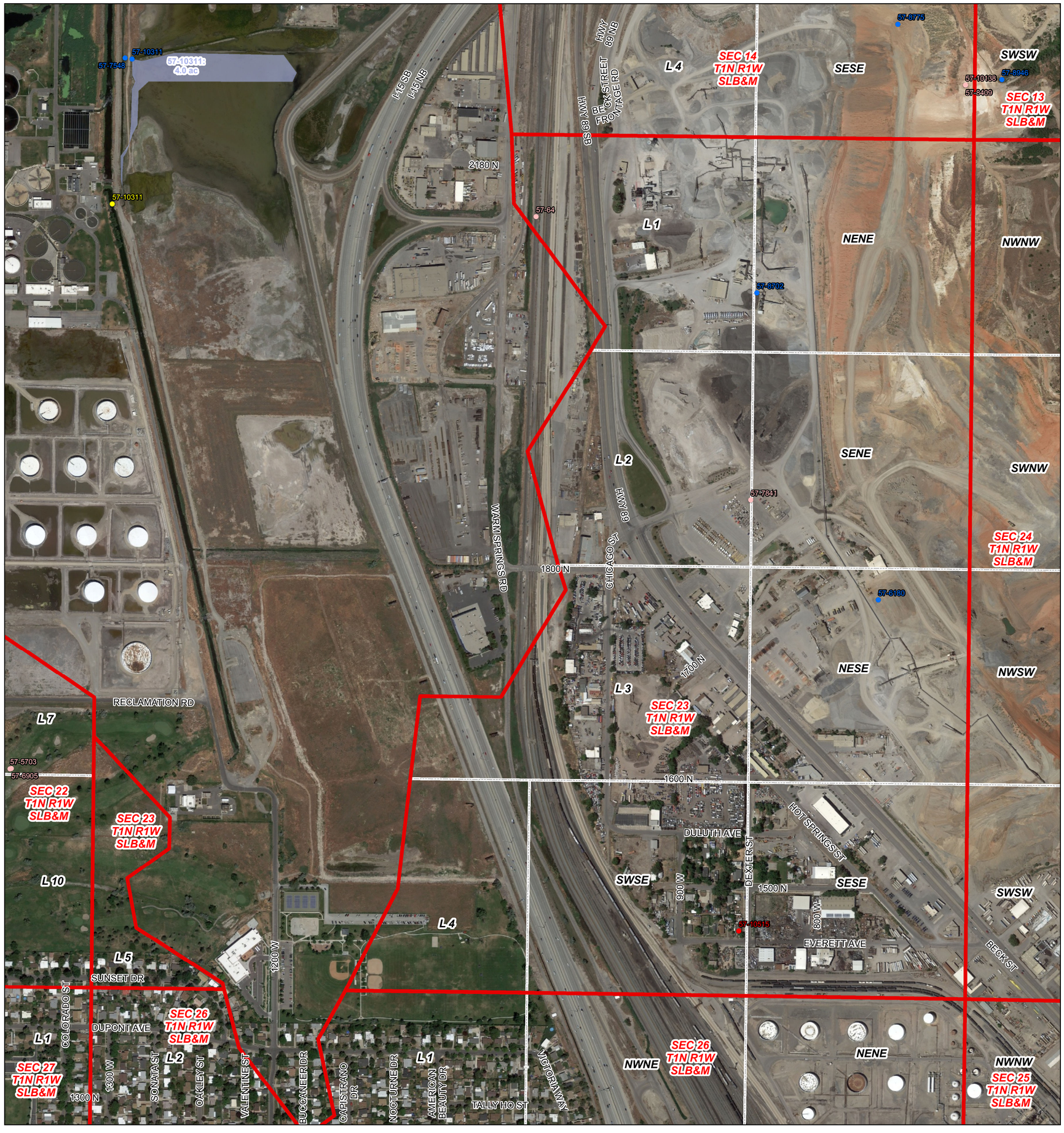

1:4,800

0 400 800
Feet

UTAH DNR WATER RIGHTS

Digitized by: JZ, SM, MG, LC
Field verified by: JZ, SM, MG
Reviewed by: LC, GB, BB
Imagery date: 2016
Date published: 04 Oct 2018

Legend

- 57-8 Book Boundary
- Township and Range
- Sections
- Aliquot Part or Lot
- Pages
- Allowed Point of Diversion
- Disallowed Point of Diversion
- Abandoned Point of Diversion
- Point of Return

Water Right Place of Use

- 57-10311 (wetland area)

All of Section 23,
T1N, R1W, SLB&M

Page 8 of 23

Rose Park Subdivision Hydrographic Survey
Area 57, Book 8
State of Utah, Department of Natural Resources, Division of Water Rights
All of Section 23, Township 1N, Range 1W, SLB&M

Utah Lake/Jordan River Regional Office
1594 W North Temple
Suite 220
PO Box 146300
Salt Lake City, UT
84114-6300
(801) 538-7240

Adjudication Program
Salt Lake Office
1594 W North Temple
Suite 220
PO Box 146300
Salt Lake City, UT
84114-6300
(801)538-5282



1:4,800

0 400 800
Feet

Digitized by: JZ, SM, MG, LC
Field verified by: JZ, SM, MG
Reviewed by: LC, GB, BB
Imagery date: 2016
Date published: 04 Oct 2018

Legend

- 57-8 Book Boundary
- Township and Range
- Sections
- Aliquot Part or Lot
- Pages
- Allowed Point of Diversion
- Abandoned Point of Diversion

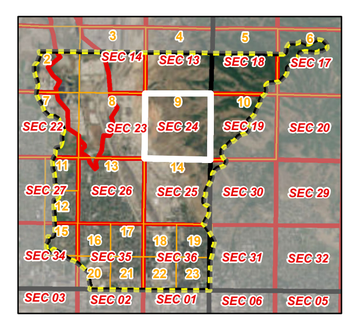

All of Section 24,
T1N, R1W, SLB&M

Rose Park Subdivision Hydrographic Survey
Area 57, Book 8
State of Utah, Department of Natural Resources, Division of Water Rights
All of Section 24, Township 1N, Range 1W, SLB&M

Adjudication Program
Salt Lake Office
1594 W North Temple
Suite 220
PO Box 146300
Salt Lake City, UT
84114-6300
(801)538-5282

Utah Lake/Jordan River
Regional Office
1594 W North Temple
Suite 220
PO Box 146300
Salt Lake City, UT
84114-6300
(801) 538-7240

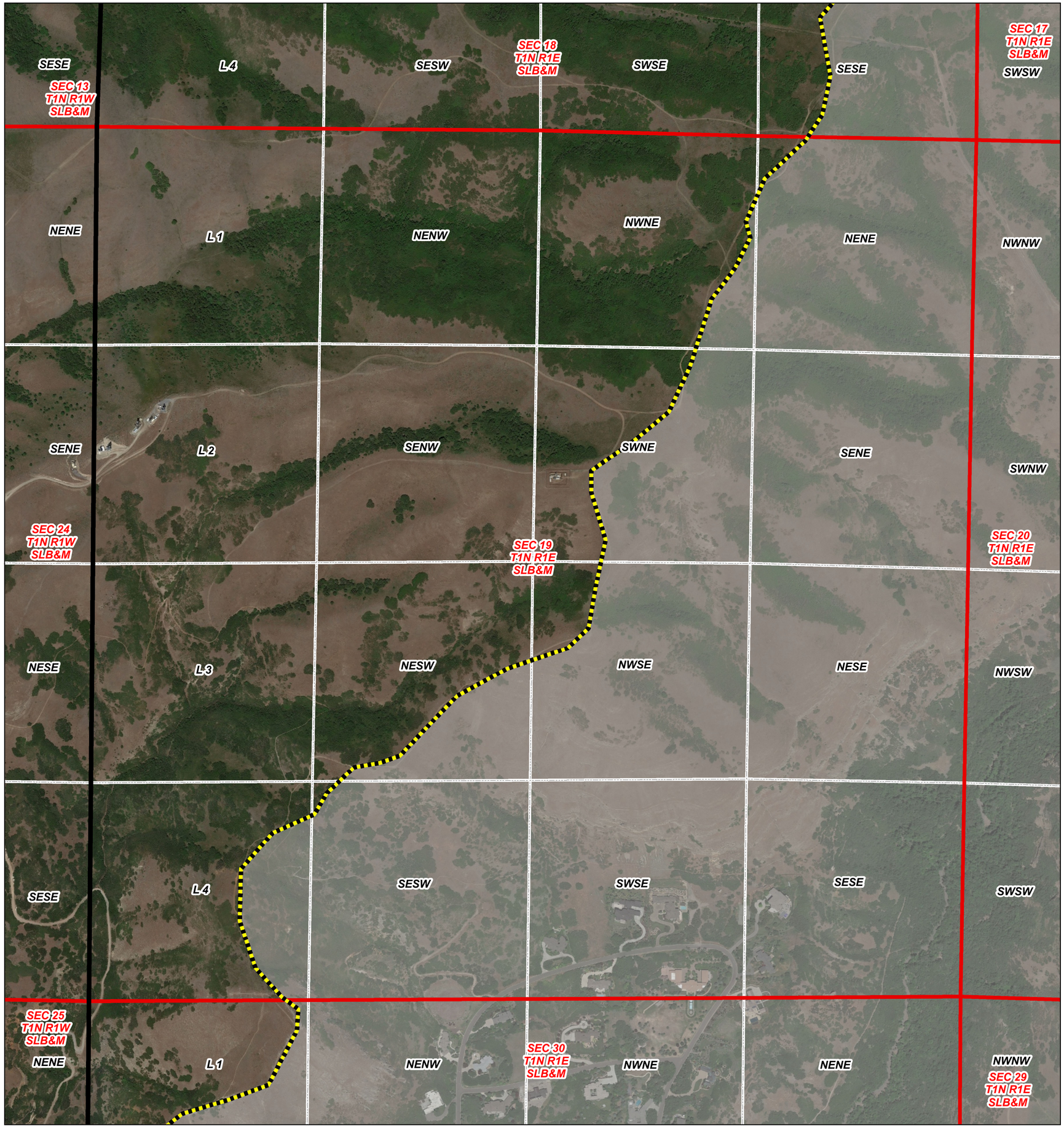

1:4,800

0 400 800
Feet

Digitized by: JZ, SM, MG, LC
Field verified by: JZ, SM, MG
Reviewed by: LC, GB, BB
Imagery date: 2016
Date published: 04 Oct 2018

Legend

- 57-8 Book Boundary
- Township and Range
- Sections
- Aliquot Part or Lot
- Pages

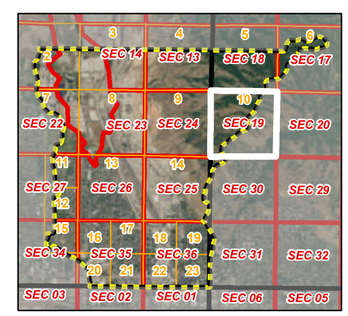

All of Section 19,
T1N, R1E, SLB&M

Rose Park Subdivision Hydrographic Survey
Area 57, Book 8
State of Utah, Department of Natural Resources, Division of Water Rights
All of Section 19, Township 1N, Range 1E, SLB&M

Adjudication Program
Salt Lake Office
1594 W North Temple
Suite 220
PO Box 146300
Salt Lake City, UT
84114-6300
(801)538-5282

Utah Lake/Jordan River
Regional Office
1594 W North Temple
Suite 220
PO Box 146300
Salt Lake City, UT
84114-6300
(801) 538-7240

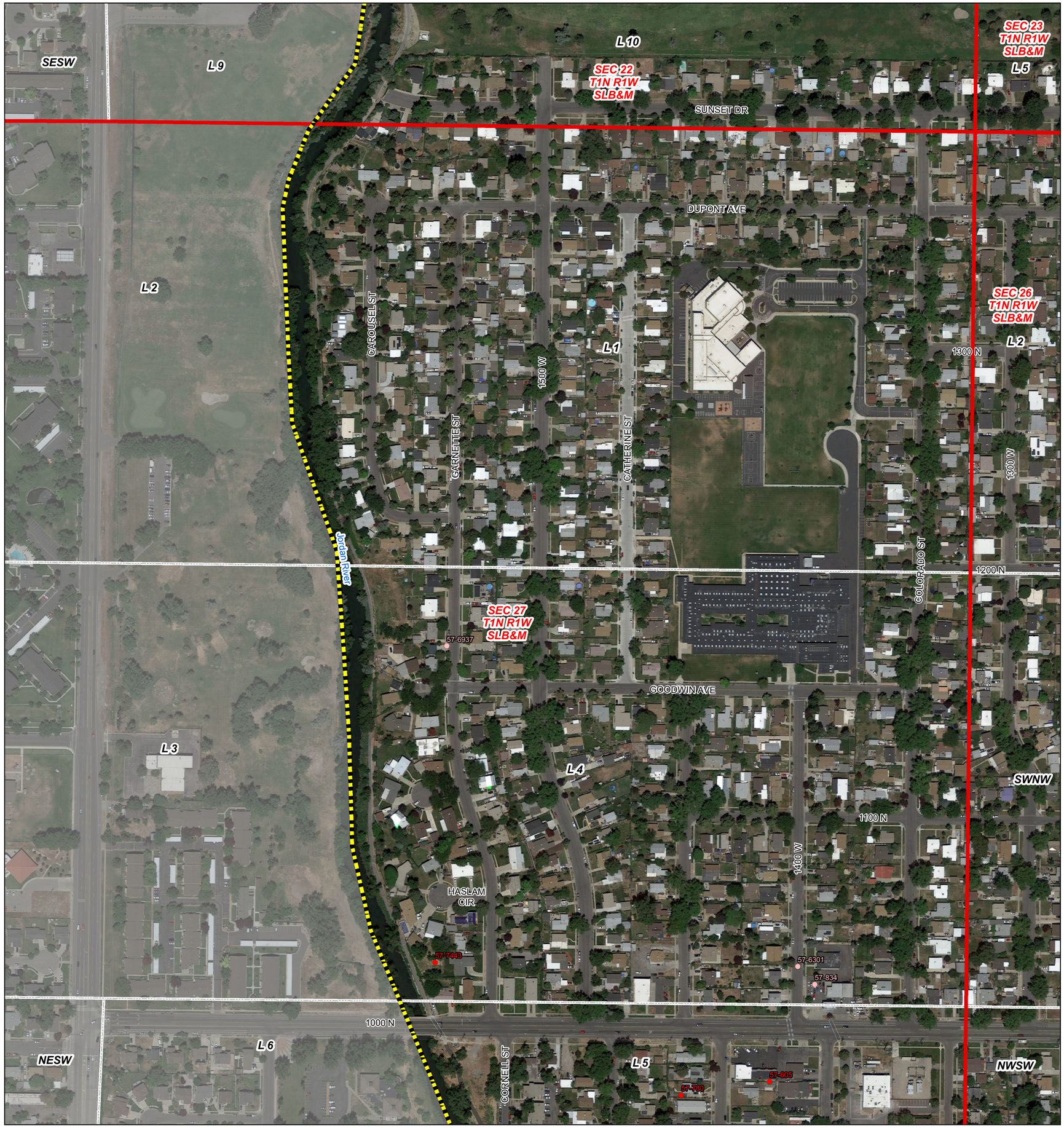

1:2,400

0 200 400
Feet

Legend

- 57-8 Book Boundary
- Township and Range
- Sections
- Aliquot Part or Lot
- Pages
- Disallowed Point of Diversion
- Abandoned Point of Diversion

NE of Section 27,
T1N, R1W, SLB&M

Digitized by: JZ, SM, MG, LC
Field verified by: JZ, SM, MG
Reviewed by: LC, GB, BB
Imagery date: 2016
Date published: 04 Oct 2018

Rose Park Subdivision Hydrographic Survey
Area 57, Book 8
State of Utah, Department of Natural Resources, Division of Water Rights
NE of Section 27, Township 1N, Range 1W, SLB&M

Adjudication Program
Salt Lake Office
1594 W North Temple
Suite 220
PO Box 146300
Salt Lake City, UT
84114-6300
(801)538-5282

Utah Lake/Jordan River
Regional Office
1594 W North Temple
Suite 220
PO Box 146300
Salt Lake City, UT
84114-6300
(801) 538-7240

1:2,400

0 200 400
Feet

Legend

- 57-8 Book Boundary
- Township and Range
- Sections
- Aliquot Part or Lot
- Pages
- Allowed Point of Diversion
- Disallowed Point of Diversion
- Abandoned Point of Diversion

Water Right Place of Use

- 57-2451

SE of Section 27,
T1N, R1W, SLB&M

Digitized by: JZ, SM, MG, LC
Field verified by: JZ, SM, MG
Reviewed by: LC, GB, BB
Imagery date: 2016
Date published: 04 Oct 2018

Rose Park Subdivision Hydrographic Survey
Area 57, Book 8
State of Utah, Department of Natural Resources, Division of Water Rights
SE of Section 27, Township 1N, Range 1W, SLB&M

Adjudication Program
Salt Lake Office
1594 W North Temple
Suite 220
PO Box 146300
Salt Lake City, UT
84114-6300
(801)538-5282

Utah Lake/Jordan River
Regional Office
1594 W North Temple
Suite 220
PO Box 146300
Salt Lake City, UT
84114-6300
(801) 538-7240

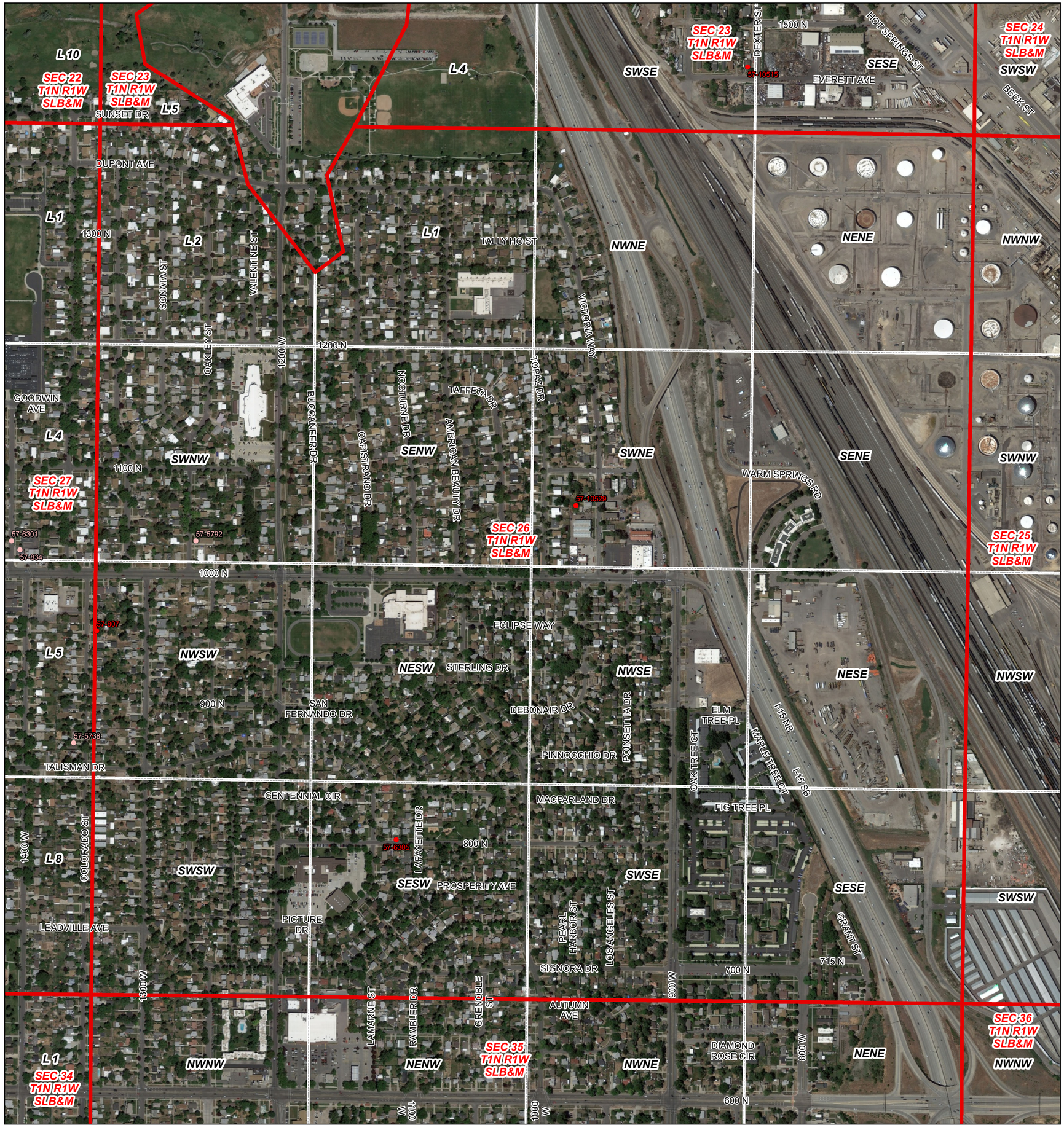

1:4,800

0 400 800
Feet

Digitized by: JZ, SM, MG, LC
Field verified by: JZ, SM, MG
Reviewed by: LC, GB, BB
Imagery date: 2016
Date published: 04 Oct 2018

Rose Park Subdivision Hydrographic Survey
Area 57, Book 8
State of Utah, Department of Natural Resources, Division of Water Rights
All of Section 26, Township 1N, Range 1W, SLB&M

Legend

- 57-8 Book Boundary
- Township and Range
- Sections
- Aliquot Part or Lot
- Pages
- Disallowed Point of Diversion
- Abandoned Point of Diversion

All of Section 26,
T1N, R1W, SLB&M

Page 13 of 23

Utah Lake/Jordan River Regional Office
1594 W North Temple
Suite 220
PO Box 146300
Salt Lake City, UT
84114-6300
(801) 538-7240

Adjudication Program
Salt Lake Office
1594 W North Temple
Suite 220
PO Box 146300
Salt Lake City, UT
84114-6300
(801)538-5282

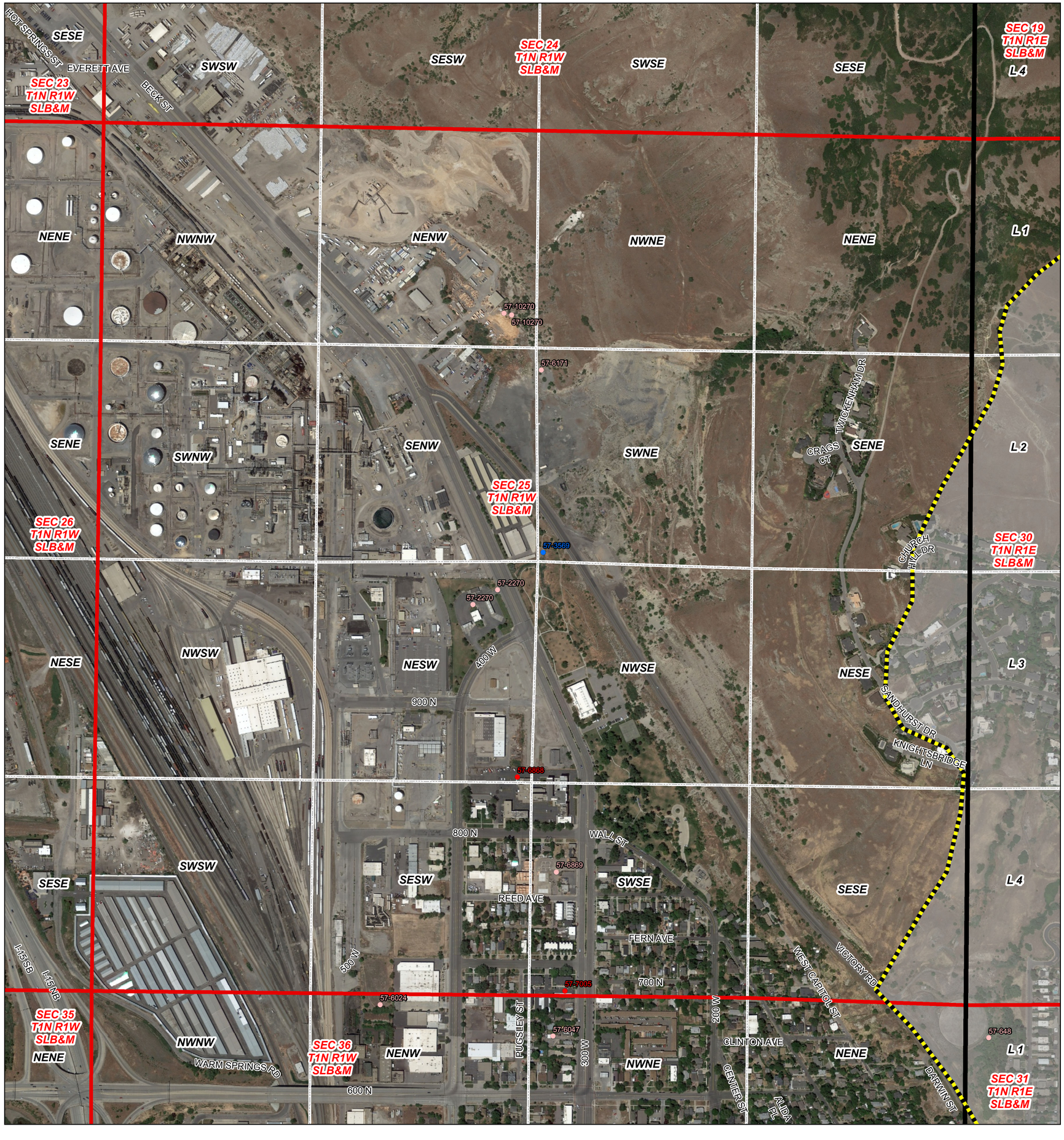

1:4,800

0 400 800
Feet

Digitized by: JZ, SM, MG, LC
Field verified by: JZ, SM, MG
Reviewed by: LC, GB, BB
Imagery date: 2016
Date published: 04 Oct 2018

Rose Park Subdivision Hydrographic Survey
Area 57, Book 8
State of Utah, Department of Natural Resources, Division of Water Rights
All of Section 25, Township 1N, Range 1W, SLB&M

Legend

- 57-8 Book Boundary
- Township and Range
- Sections
- Aliquot Part or Lot
- Pages
- Allowed Point of Diversion
- Disallowed Point of Diversion
- Abandoned Point of Diversion

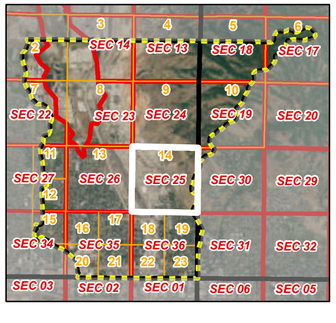

All of Section 25,
T1N, R1W, SLB&M

Page 14 of 23

Adjudication Program
Salt Lake Office
1594 W North Temple
Suite 220
PO Box 146300
Salt Lake City, UT
84114-6300
(801)538-5282

Utah Lake/Jordan River
Regional Office
1594 W North Temple
Suite 220
PO Box 146300
Salt Lake City, UT
84114-6300
(801) 538-7240

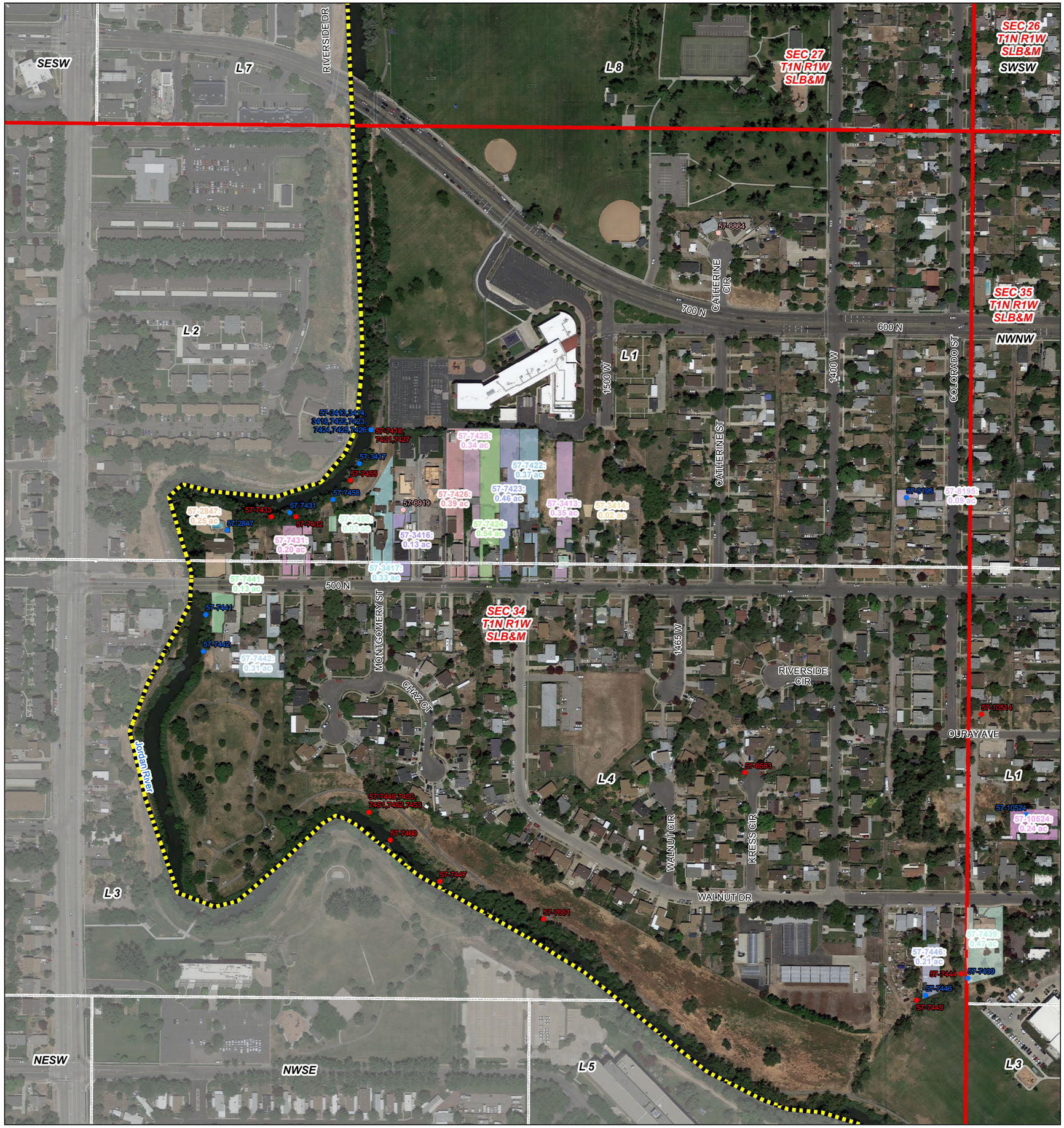

1:2,400

0 200 400
Feet

Legend

- 57-8 Book Boundary
- Township and Range
- Sections
- Aliquot Part or Lot
- Pages
- Allowed Point of Diversion
- Disallowed Point of Diversion
- Abandoned Point of Diversion

Water Right Place of Use

- 57-2847
- 57-3413
- 57-3414
- 57-3416
- 57-3417
- 57-7422
- 57-7423
- 57-7424
- 57-7425
- 57-7426
- 57-7431
- 57-7439
- 57-7441
- 57-7442
- 57-7446
- 57-7458
- 57-8195

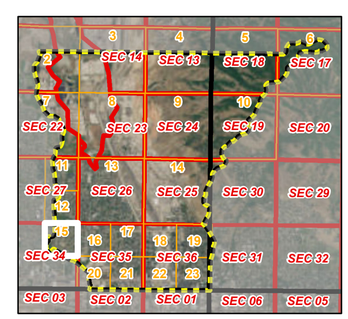

NE of Section 34,
T1N, R1W, SLB&M

Digitized by: JZ, SM, MG, LC
Field verified by: JZ, SM, MG
Reviewed by: LC, GB, BB
Imagery date: 2016
Date published: 04 Oct 2018

Rose Park Subdivision Hydrographic Survey
Area 57, Book 8
State of Utah, Department of Natural Resources, Division of Water Rights
NE of Section 34, Township 1N, Range 1W, SLB&M

Adjudication Program
Salt Lake Office
1594 W North Temple
Suite 220
PO Box 146300
Salt Lake City, UT
84114-6300
(801)538-5282

Utah Lake/Jordan River
Regional Office
1594 W North Temple
Suite 220
PO Box 146300
Salt Lake City, UT
84114-6300
(801) 538-7240

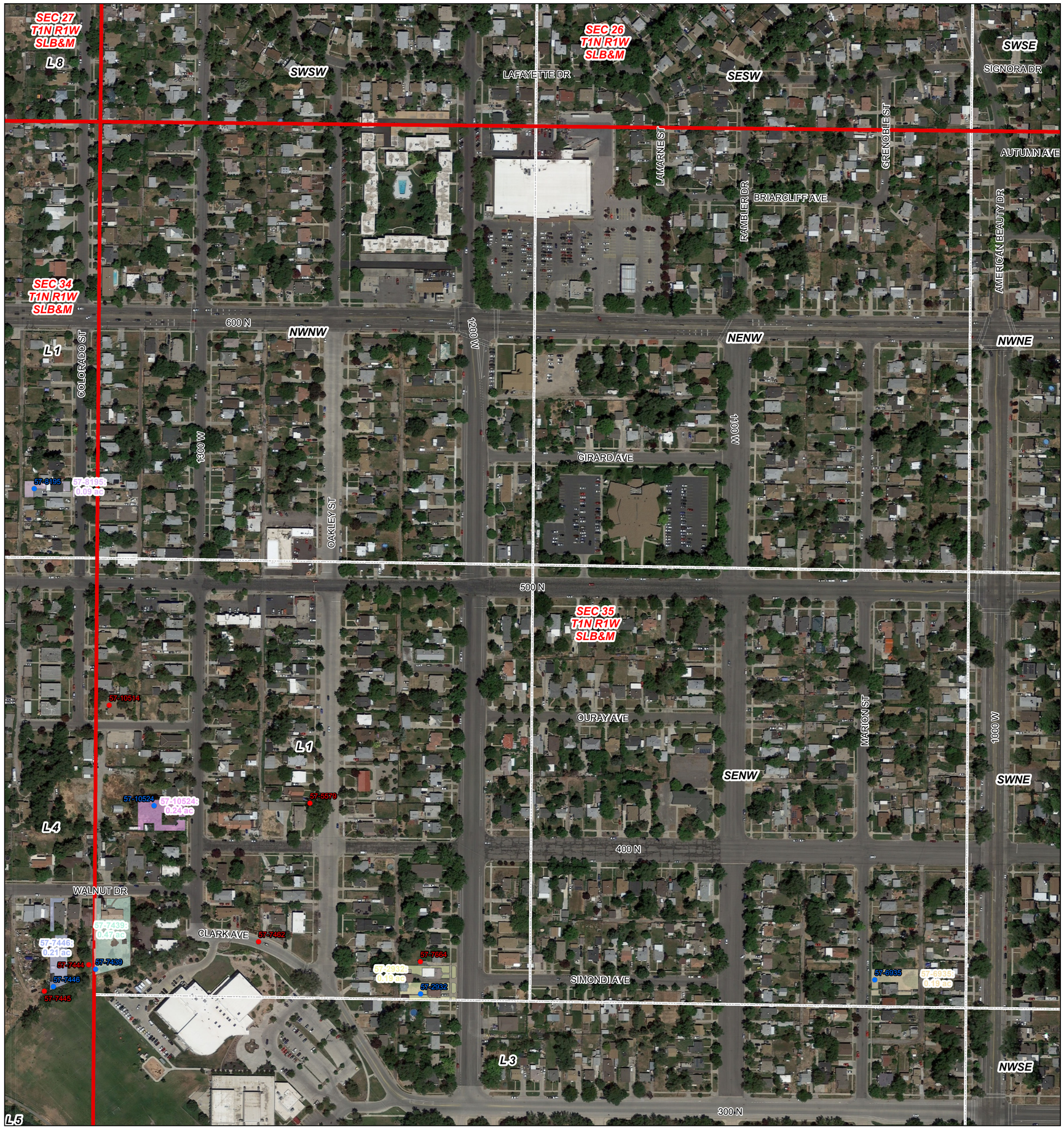

1:2,400

0 200 400
Feet

Digitized by: JZ, SM, MG, LC
Field verified by: JZ, SM, MG
Reviewed by: LC, GB, BB
Imagery date: 2016
Date published: 04 Oct 2018

Rose Park Subdivision Hydrographic Survey Area 57, Book 8

State of Utah, Department of Natural Resources, Division of Water Rights

NW of Section 35, Township 1N, Range 1W, SLB&M

Legend

- 57-8 Book Boundary
- Township and Range
- Sections
- Aliquot Part or Lot
- Pages
- Allowed Point of Diversion
- Disallowed Point of Diversion

Water Right Place of Use

- 57-2932
- 57-6935
- 57-7439
- 57-10524

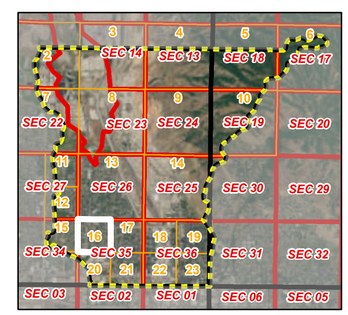

NW of Section 35,
T1N, R1W, SLB&M

Adjudication Program
Salt Lake Office
1594 W North Temple
Suite 220
PO Box 146300
Salt Lake City, UT
84114-6300
(801)538-5282

Utah Lake/Jordan River
Regional Office
1594 W North Temple
Suite 220
PO Box 146300
Salt Lake City, UT
84114-6300
(801) 538-7240

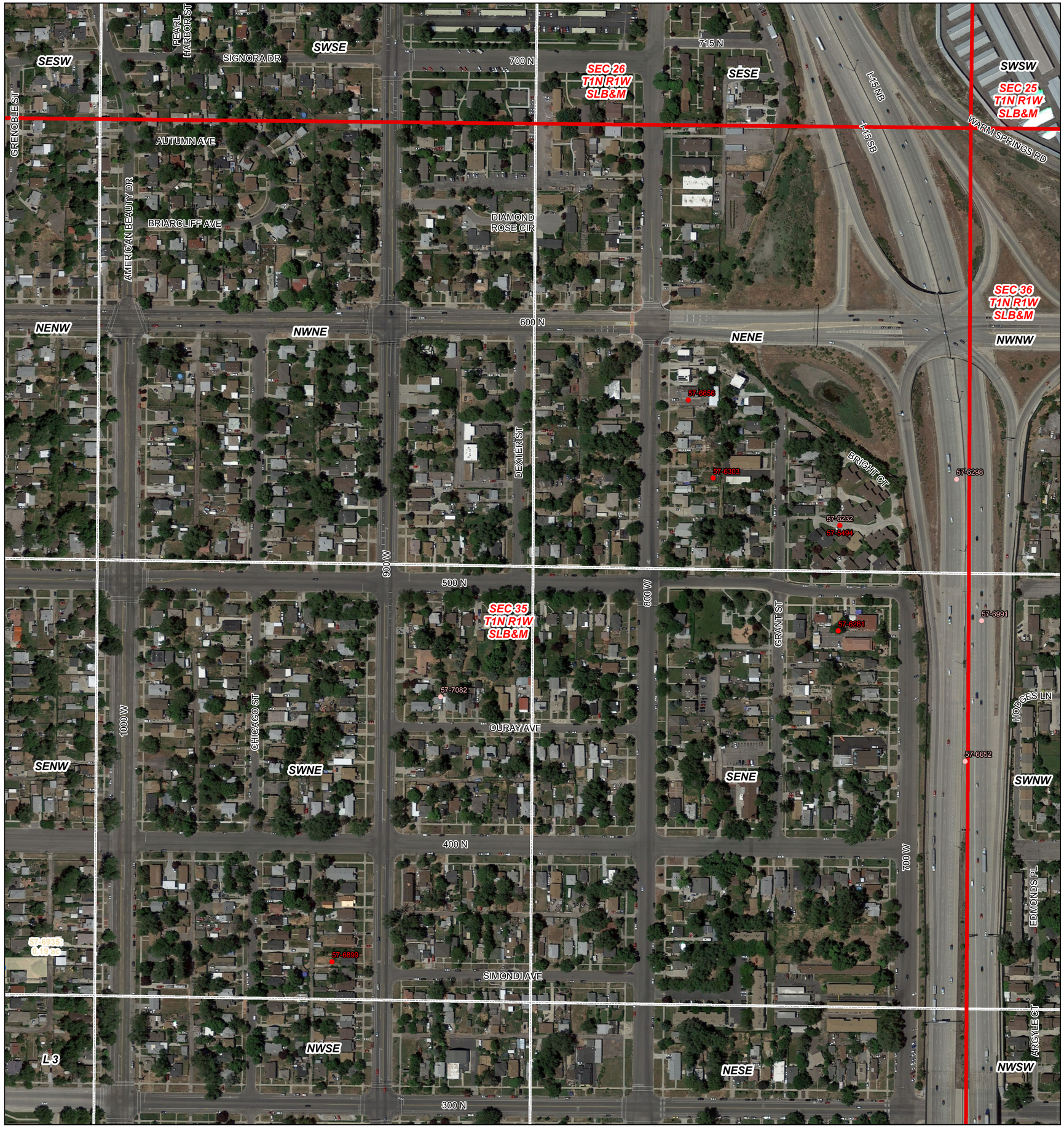

1:2,400

0 200 400
Feet

Legend

- 57-8 Book Boundary
- Township and Range
- Sections
- Aliquot Part or Lot
- Pages
- Allowed Point of Diversion
- Disallowed Point of Diversion
- Abandoned Point of Diversion

NE of Section 35,
T1N, R1W, SLB&M

Digitized by: JZ, SM, MG, LC
Field verified by: JZ, SM, MG
Reviewed by: LC, GB, BB
Imagery date: 2016
Date published: 04 Oct 2018

Rose Park Subdivision Hydrographic Survey
Area 57, Book 8
State of Utah, Department of Natural Resources, Division of Water Rights
NE of Section 35, Township 1N, Range 1W, SLB&M

Adjudication Program
Salt Lake Office
1594 W North Temple
Suite 220
PO Box 146300
Salt Lake City, UT
84114-6300
(801)538-5282

Utah Lake/Jordan River
Regional Office
1594 W North Temple
Suite 220
PO Box 146300
Salt Lake City, UT
84114-6300
(801) 538-7240

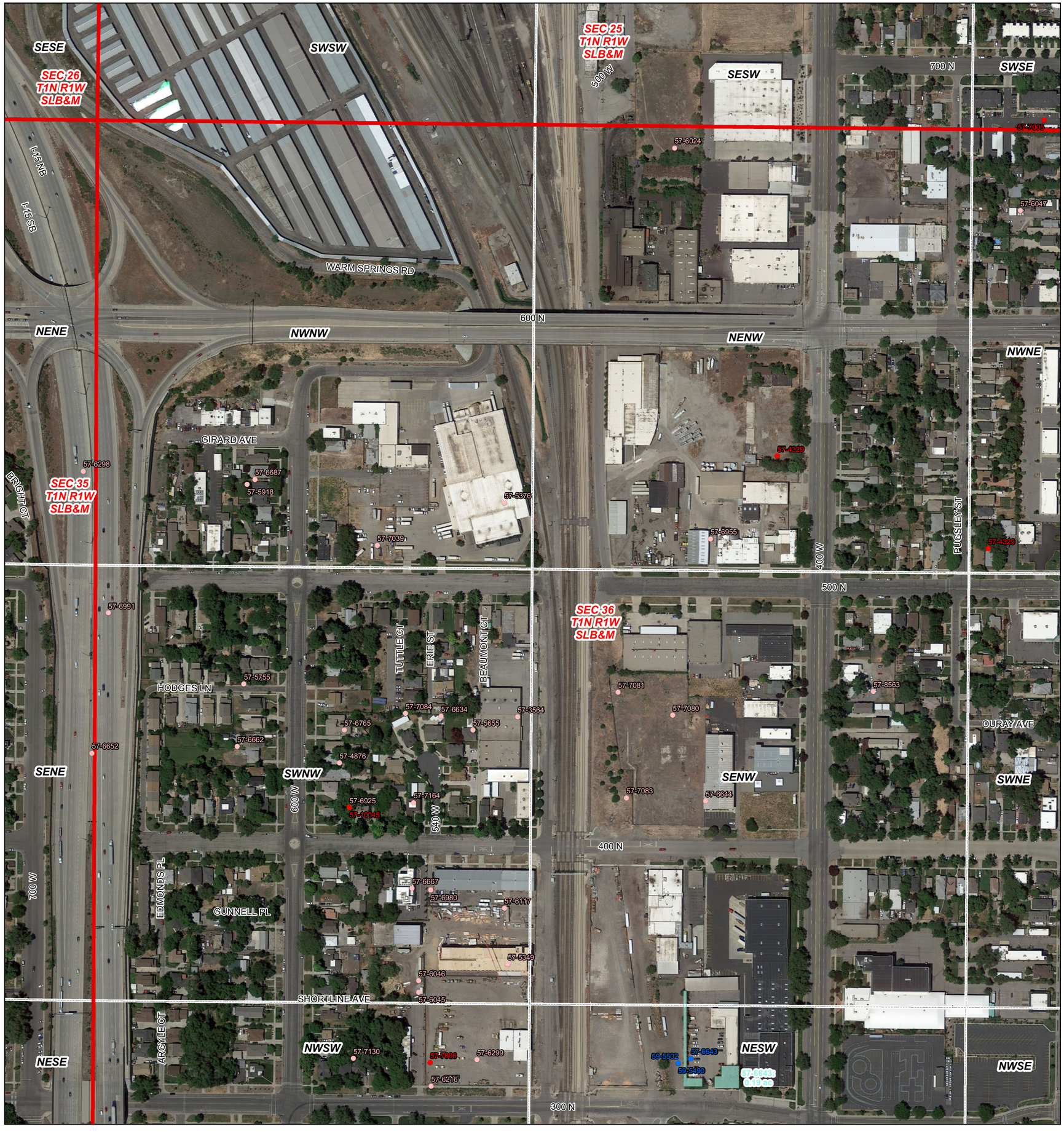

1:2,400

0 200 400
Feet

Digitized by: JZ, SM, MG, LC
Field verified by: JZ, SM, MG
Reviewed by: LC, GB, BB
Imagery date: 2016
Date published: 04 Oct 2018

Legend

- 57-8 Book Boundary
- Township and Range
- Sections
- Aliquot Part or Lot
- Pages
- Allowed Point of Diversion
- Disallowed Point of Diversion
- Abandoned Point of Diversion

Water Right Place of Use

- 57-6643

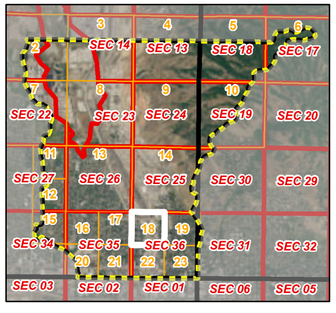

NW of Section 36,
T1N, R1W, SLB&M

Page 18 of 23

Rose Park Subdivision Hydrographic Survey
Area 57, Book 8
State of Utah, Department of Natural Resources, Division of Water Rights
NW of Section 36, Township 1N, Range 1W, SLB&M

Adjudication Program
Salt Lake Office
1594 W North Temple
Suite 220
PO Box 146300
Salt Lake City, UT
84114-6300
(801)538-5282

Utah Lake/Jordan River
Regional Office
1594 W North Temple
Suite 220
PO Box 146300
Salt Lake City, UT
84114-6300
(801) 538-7240

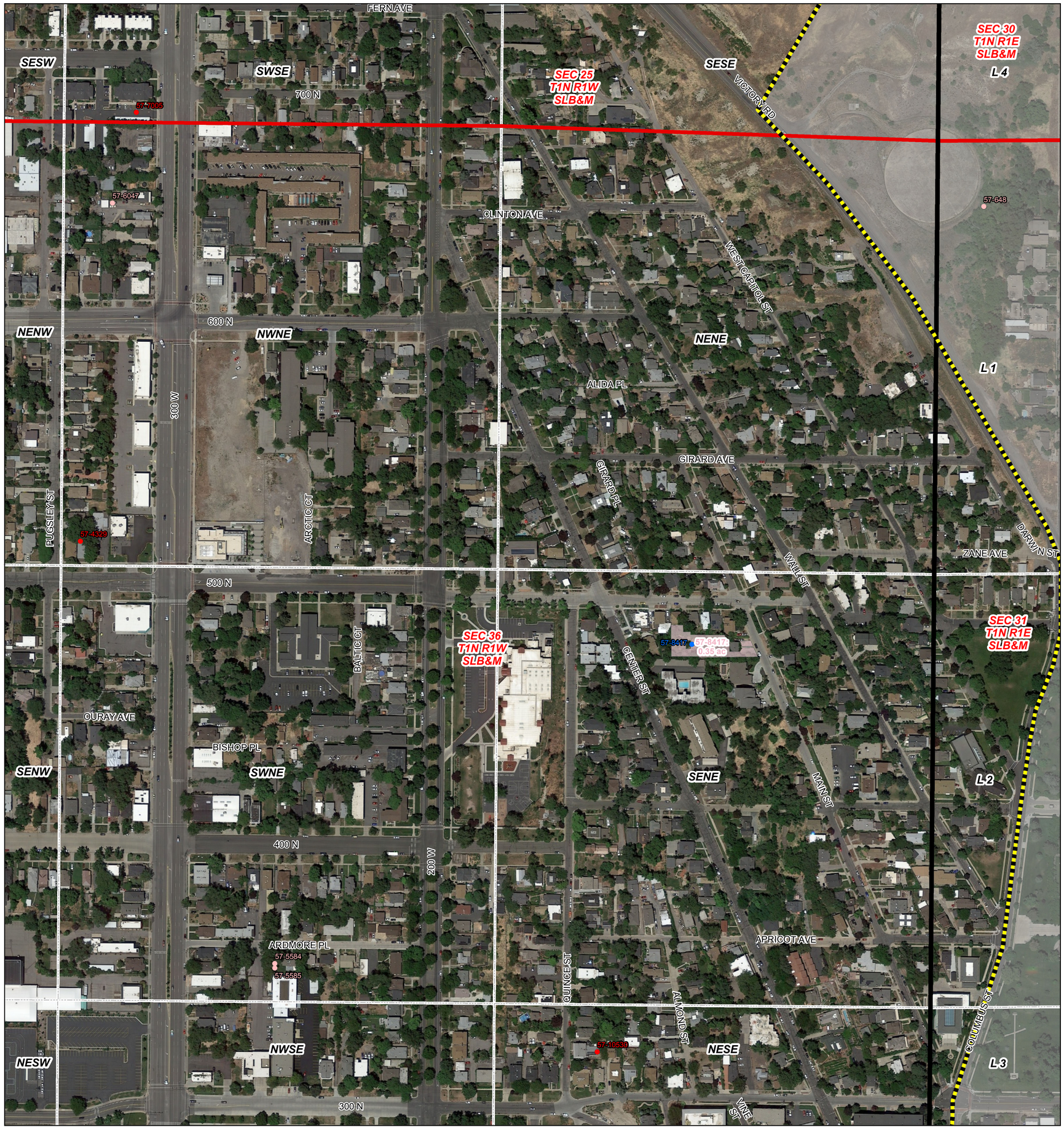

1:2,400

0 200 400
Feet

Digitized by: JZ, SM, MG, LC
Field verified by: JZ, SM, MG
Reviewed by: LC, GB, BB
Imagery date: 2016
Date published: 04 Oct 2018

Rose Park Subdivision Hydrographic Survey
Area 57, Book 8
State of Utah, Department of Natural Resources, Division of Water Rights
NE of Section 36, Township 1N, Range 1W, SLB&M

Legend

- 57-8 Book Boundary
- Township and Range
- Sections
- Aliquot Part or Lot
- Pages
- Allowed Point of Diversion
- Disallowed Point of Diversion
- Abandoned Point of Diversion

Water Right Place of Use

- 57-8417

NE of Section 36,
T1N, R1W, SLB&M

Adjudication Program
Salt Lake Office
1594 W North Temple
Suite 220
PO Box 146300
Salt Lake City, UT
84114-6300
(801)538-5282

Utah Lake/Jordan River
Regional Office
1594 W North Temple
Suite 220
PO Box 146300
Salt Lake City, UT
84114-6300
(801) 538-7240

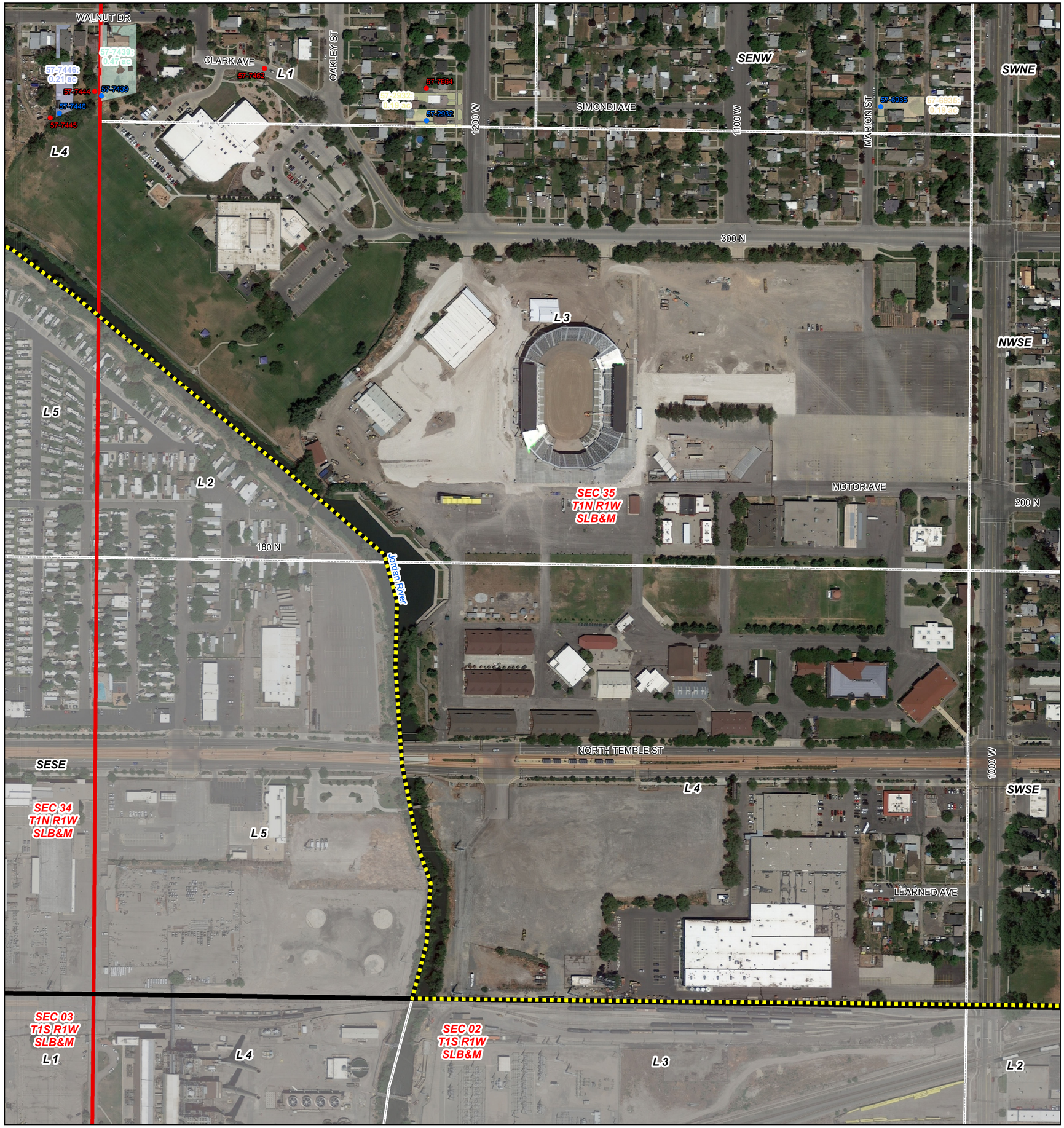

1:2,400

0 200 400
Feet

Digitized by: JZ, SM, MG, LC
Field verified by: JZ, SM, MG
Reviewed by: LC, GB, BB
Imagery date: 2016
Date published: 04 Oct 2018

Rose Park Subdivision Hydrographic Survey
Area 57, Book 8
State of Utah, Department of Natural Resources, Division of Water Rights
SW of Section 35, Township 1N, Range 1W, SLB&M

Legend

- 57-8 Book Boundary
- Township and Range
- Sections
- Aliquot Part or Lot
- Pages
- Allowed Point of Diversion
- Disallowed Point of Diversion

Water Right Place of Use

- 57-2932

SW of Section 35,
T1N, R1W, SLB&M

Adjudication Program
Salt Lake Office
1594 W North Temple
Suite 220
PO Box 146300
Salt Lake City, UT
84114-6300
(801)538-5282

Utah Lake/Jordan River
Regional Office
1594 W North Temple
Suite 220
PO Box 146300
Salt Lake City, UT
84114-6300
(801) 538-7240

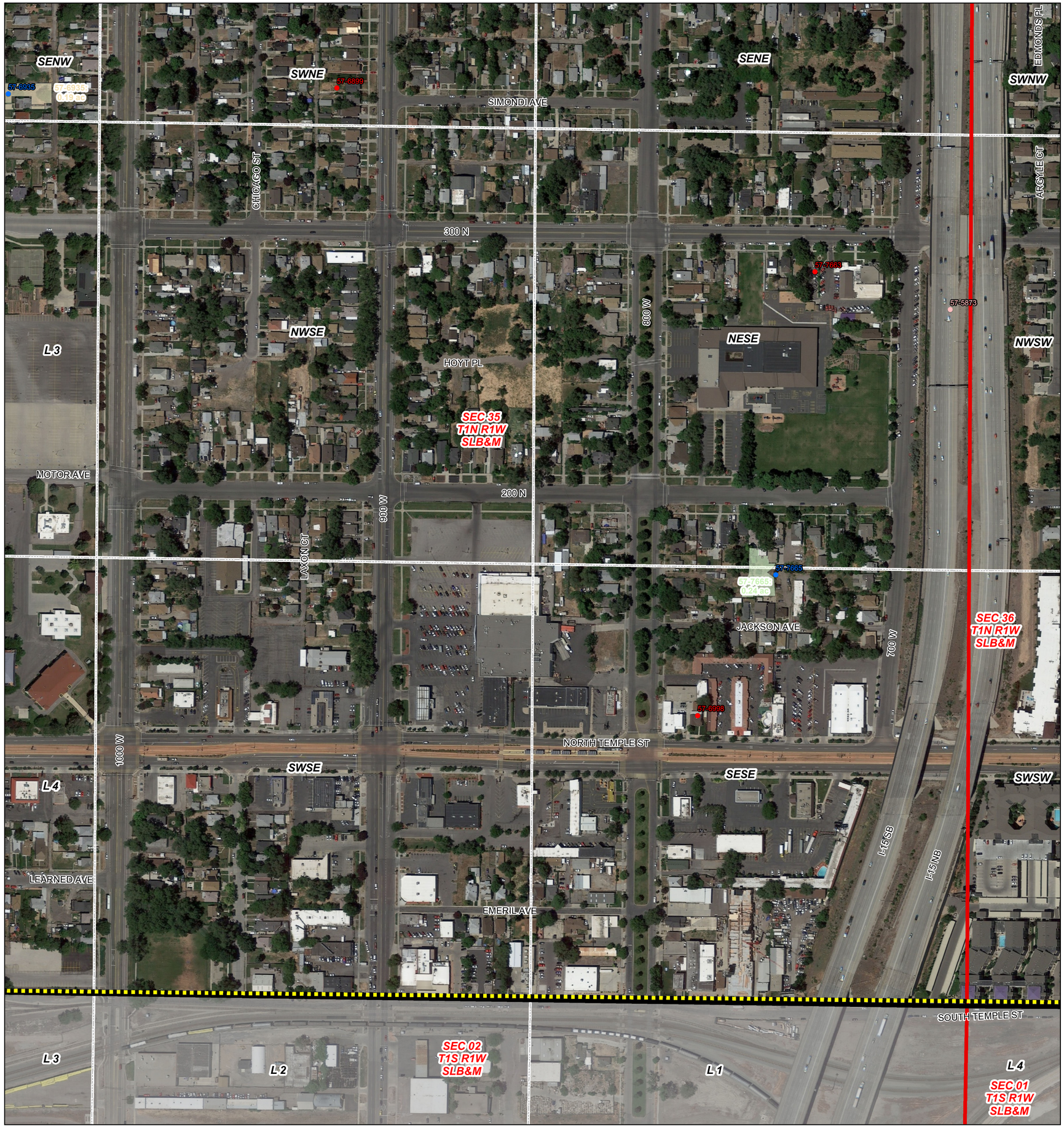

1:2,400

0 200 400
Feet

Legend

- 57-8 Book Boundary
- Township and Range
- Sections
- Aliquot Part or Lot
- Pages
- Allowed Point of Diversion
- Disallowed Point of Diversion
- Abandoned Point of Diversion

Water Right Place of Use

- 57-7665

SE of Section 35,
T1N, R1W, SLB&M

Digitized by: JZ, SM, MG, LC
Field verified by: JZ, SM, MG
Reviewed by: LC, GB, BB
Imagery date: 2016
Date published: 04 Oct 2018

Rose Park Subdivision Hydrographic Survey
Area 57, Book 8
State of Utah, Department of Natural Resources, Division of Water Rights
SE of Section 35, Township 1N, Range 1W, SLB&M

Adjudication Program
Salt Lake Office
1594 W North Temple
Suite 220
PO Box 146300
Salt Lake City, UT
84114-6300
(801)538-5282

Utah Lake/Jordan River
Regional Office
1594 W North Temple
Suite 220
PO Box 146300
Salt Lake City, UT
84114-6300
(801) 538-7240

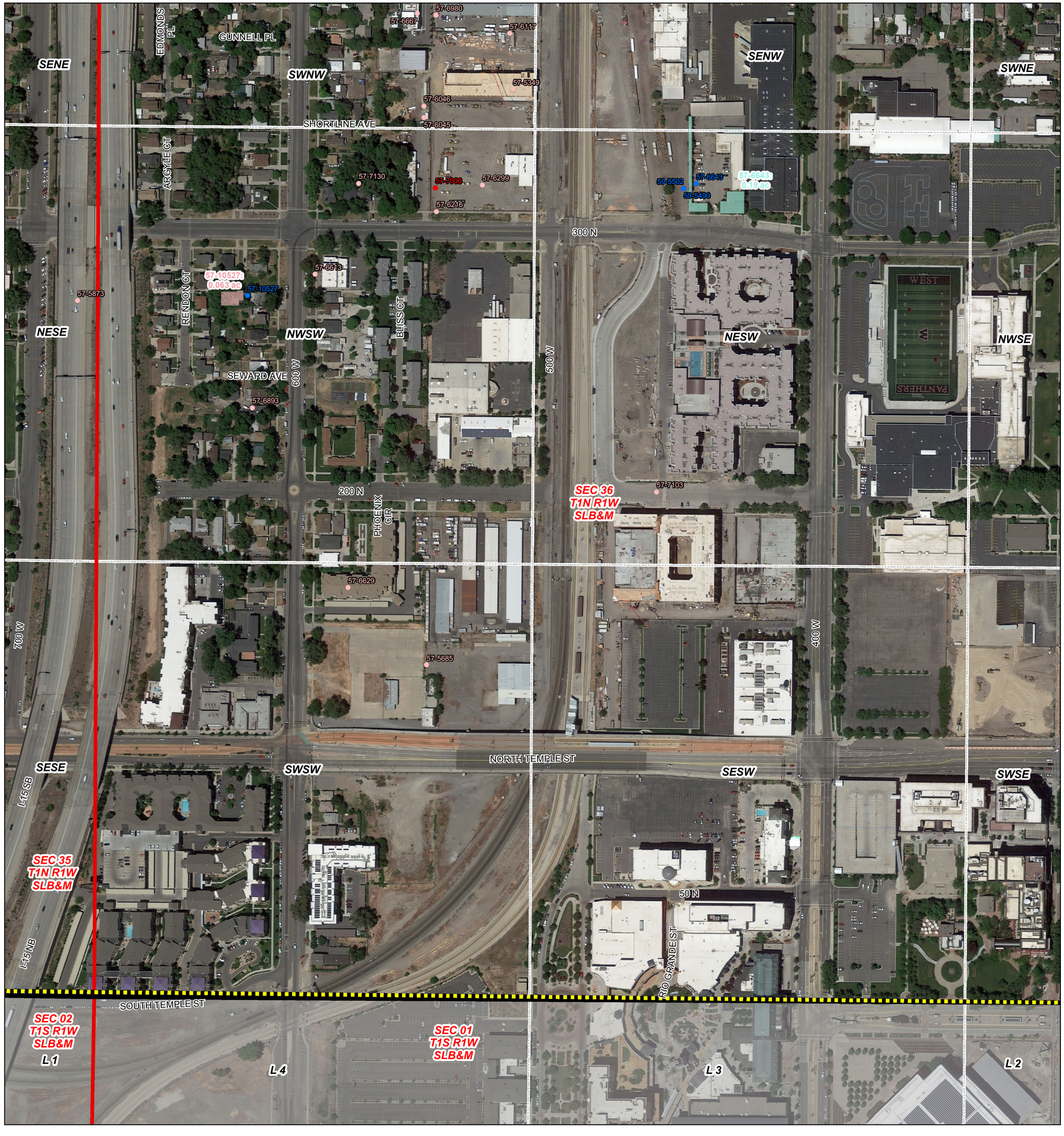

1:2,400

0 200 400
Feet

Digitized by: JZ, SM, MG, LC
Field verified by: JZ, SM, MG
Reviewed by: LC, GB, BB
Imagery date: 2016
Date published: 04 Oct 2018

Rose Park Subdivision Hydrographic Survey
Area 57, Book 8
State of Utah, Department of Natural Resources, Division of Water Rights
SW of Section 36, Township 1N, Range 1W, SLB&M

Legend

- 57-8 Book Boundary
- Township and Range
- Sections
- Aliquot Part or Lot
- Pages
- Allowed Point of Diversion
- Disallowed Point of Diversion
- Abandoned Point of Diversion

Water Right Place of Use

- 57-6643
- 57-10527

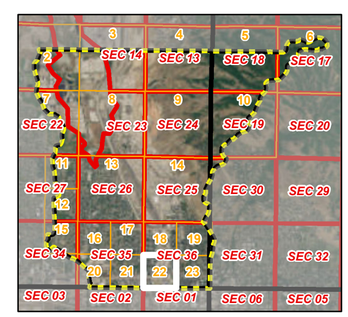

SW of Section 36,
T1N, R1W, SLB&M

Adjudication Program
Salt Lake Office
1594 W North Temple
Suite 220
PO Box 146300
Salt Lake City, UT
84114-6300
(801)538-5282

Utah Lake/Jordan River
Regional Office
1594 W North Temple
Suite 220
PO Box 146300
Salt Lake City, UT
84114-6300
(801) 538-7240

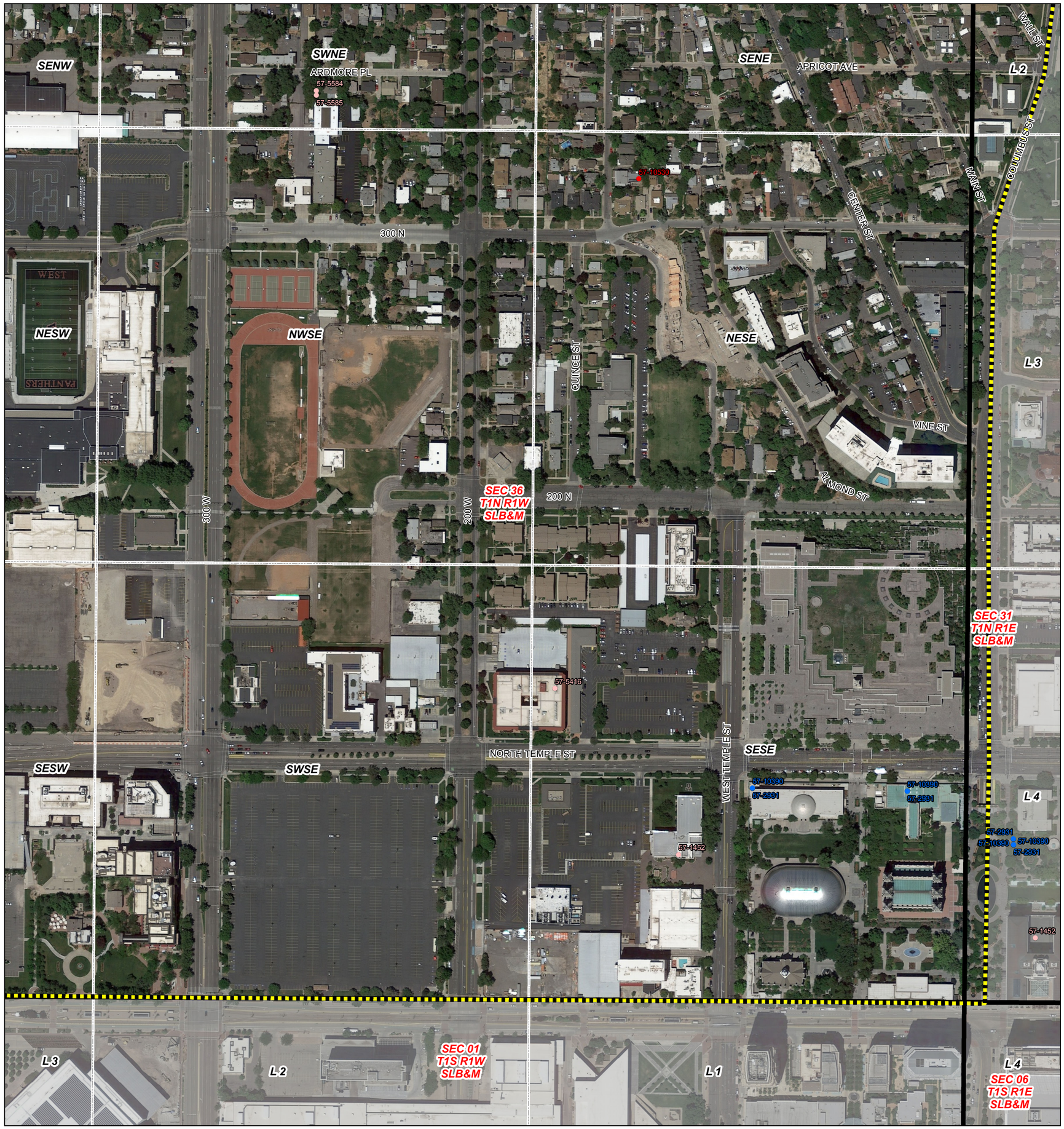

1:2,400

0 200 400
Feet

UTAH DNR WATER RIGHTS

Digitized by: JZ, SM, MG, LC
Field verified by: JZ, SM, MG
Reviewed by: LC, GB, BB
Imagery date: 2016
Date published: 04 Oct 2018

Legend

- 57-8 Book Boundary
- Township and Range
- Sections
- Aliquot Part or Lot
- Pages
- Allowed Point of Diversion
- Disallowed Point of Diversion
- Abandoned Point of Diversion

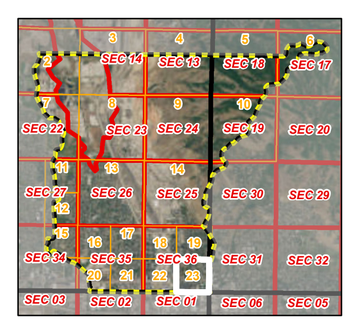

SE of Section 36,
T1N, R1W, SLB&M

Rose Park Subdivision Hydrographic Survey
Area 57, Book 8
State of Utah, Department of Natural Resources, Division of Water Rights
SE of Section 36, Township 1N, Range 1W, SLB&M

Adjudication Program
Salt Lake Office
1594 W North Temple
Suite 220
PO Box 146300
Salt Lake City, UT
84114-6300
(801)538-5282

Utah Lake/Jordan River
Regional Office
1594 W North Temple
Suite 220
PO Box 146300
Salt Lake City, UT
84114-6300
(801) 538-7240