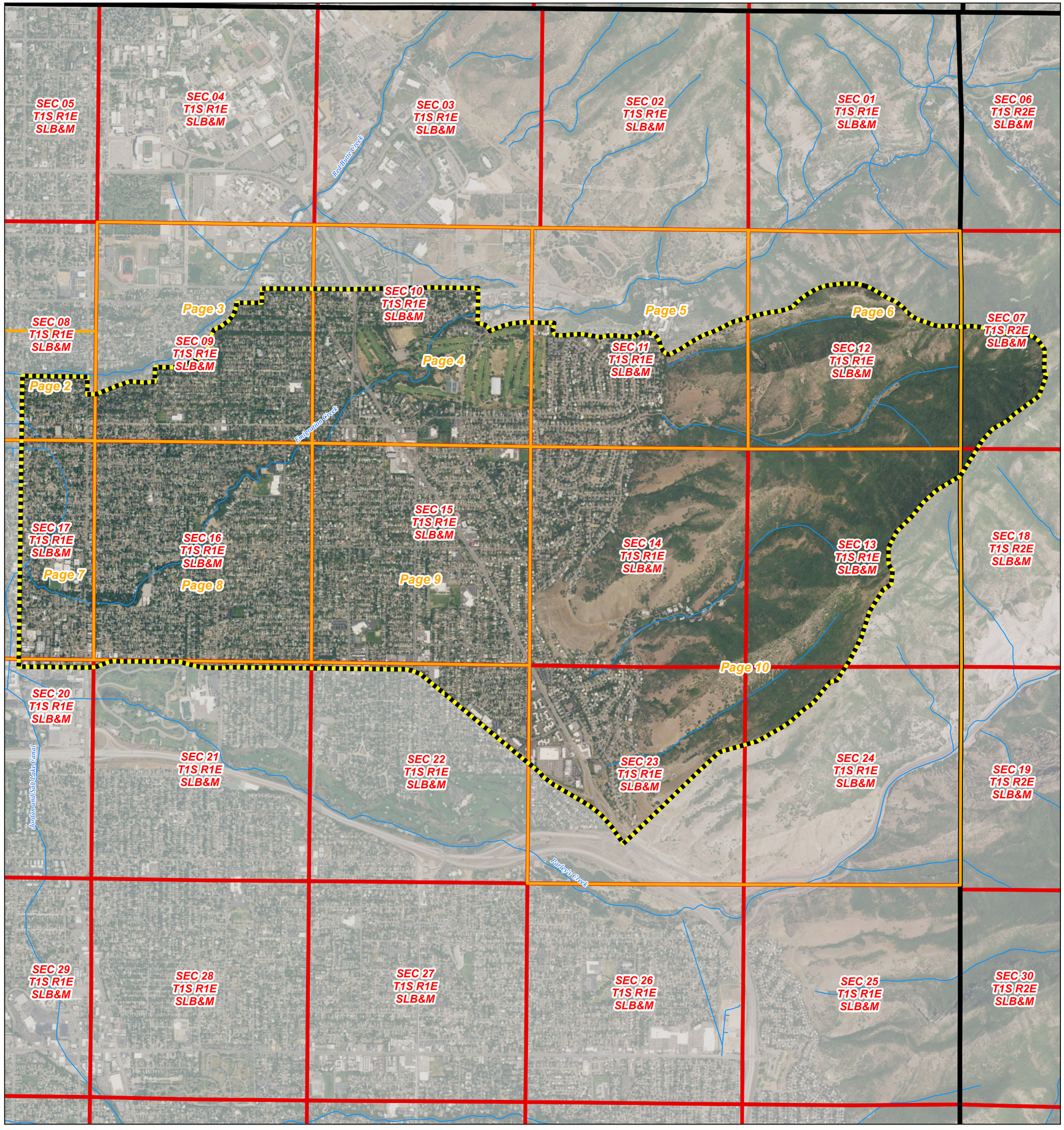

1:19,200

0 1,600 3,200
Feet

Digitized by: TP, AO, JG, LC
Field verified by: TP, AO, JG
Reviewed by: LC, GB, BB
Imagery date: 2018
Date published: 28 Mar 2019

Foothill Village Subdivision Hydrographic Survey
Area 57, Book 13
State of Utah, Department of Natural Resources, Division of Water Rights

Legend

- Foothill Village (57-13) Book Boundary
- Townships
- Sections
- Pages
- Stream, Ditch, or Canal

Sheet Index

Page 1 of 10

Adjudication Program
Salt Lake Office
1594 W North Temple
Suite 220
PO Box 146300
Salt Lake City, UT
84114-6300
(801)538-5282

Utah Lake/Jordan River
Regional Office
1594 W North Temple
Suite 220
PO Box 146300
Salt Lake City, UT
84114-6300
(801) 538-7240

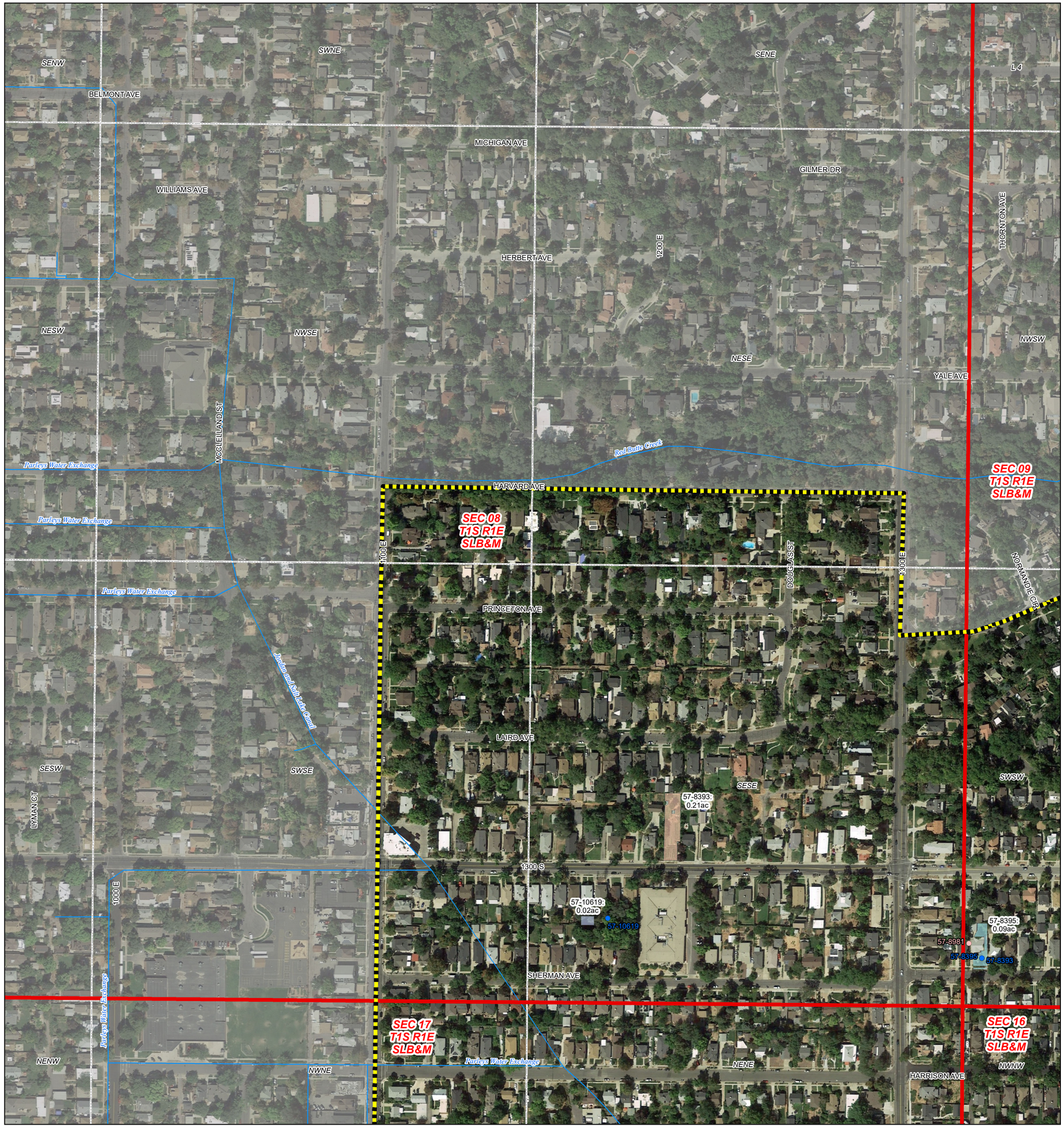

1:2,400

0 200 400

Feet

Digitized by: TP, AO, JG, LC
Field verified by: TP, AO, JG
Reviewed by: LC, GB, BB
Imagery date: 2018
Date published: 28 Mar 2019

Foothill Village Subdivision Hydrographic Survey
Area 57, Book 13
State of Utah, Department of Natural Resources, Division of Water Rights
SE of Section 8, Township 1S, Range 1E, SLB&M

Legend

- Foothill Village (57-13) Book Boundary
- Townships
- Sections
- Aliquot Part or Lot
- Pages
- Stream, Ditch, or Canal
- Allowed Point of Diversion
- Abandoned Point of Diversion

Water Right Place of Use

- 57-8393
- 57-8395
- 57-10619

SE of Section 8,
T1S, R1E, SLB&M

Page 2 of 10

Adjudication Program
Salt Lake Office
1594 W North Temple
Suite 220
PO Box 146300
Salt Lake City, UT
84114-6300
(801)538-7345

Utah Lake/Jordan River
Regional Office
1594 W North Temple
Suite 220
PO Box 146300
Salt Lake City, UT
84114-6300
(801) 538-7240

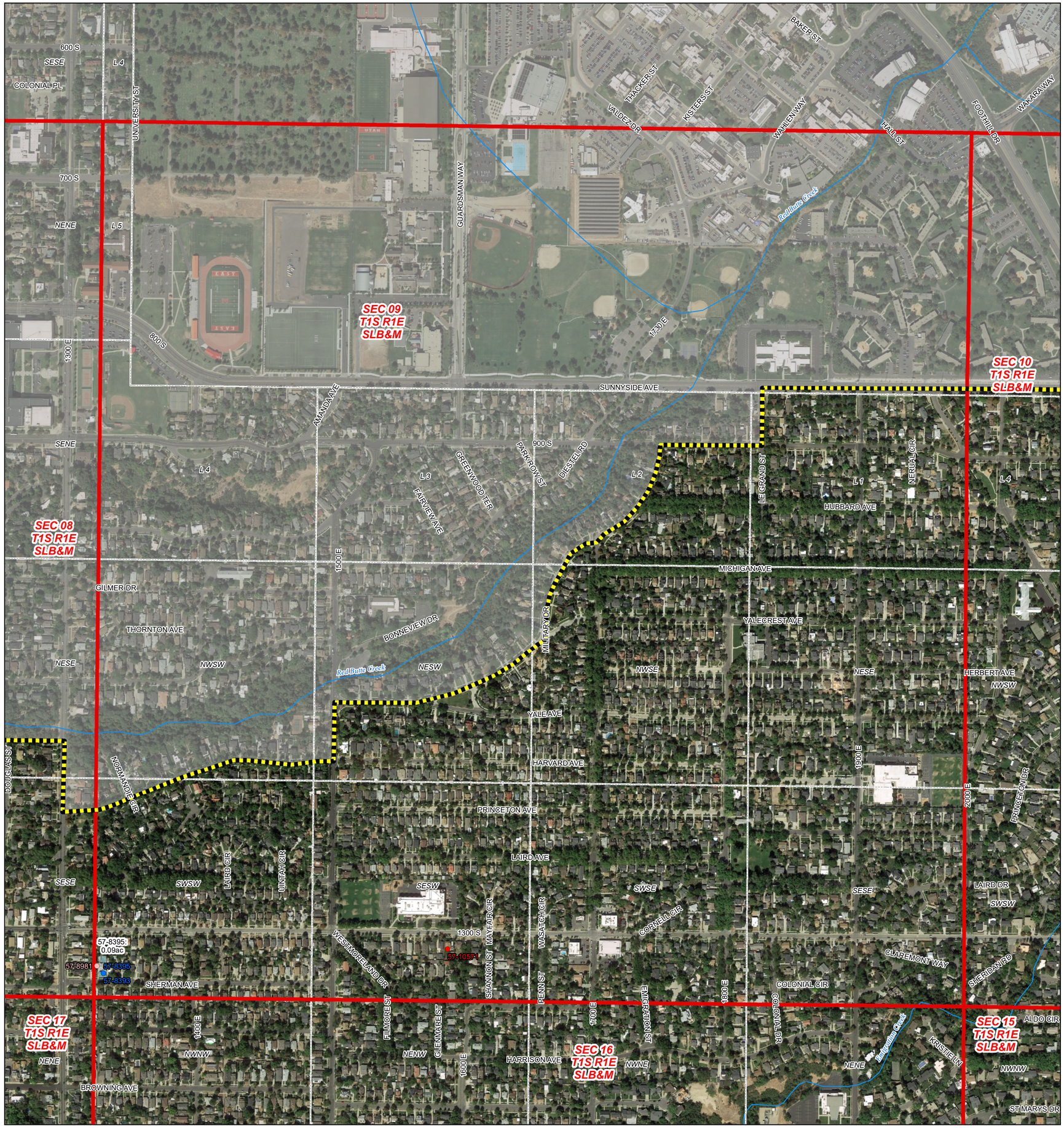

1:4,800

0 400 800

Feet

Legend

- Foothill Village (57-13) Book Boundary
- Townships
- Sections
- Aliquot Part or Lot
- Pages
- Stream, Ditch, or Canal
- Allowed Point of Diversion
- Disallowed Point of Diversion
- Abandoned Point of Diversion

Water Right Place of Use

- 57-8395



All of Section 9,
T1S, R1E, SLB&M

Page 3 of 10

Digitized by: TP, AO, JG, LC
Field verified by: TP, AO, JG
Reviewed by: LC, GB, BB
Imagery date: 2018
Date published: 28 Mar 2019

Foothill Village Subdivision Hydrographic Survey
Area 57, Book 13
State of Utah, Department of Natural Resources, Division of Water Rights
All of Section 9, Township 1S, Range 1E, SLB&M

Adjudication Program
Salt Lake Office
1594 W North Temple
Suite 220
PO Box 146300
Salt Lake City, UT
84114-6300
(801)538-7345

Utah Lake/Jordan River
Regional Office
1594 W North Temple
Suite 220
PO Box 146300
Salt Lake City, UT
84114-6300
(801) 538-7240

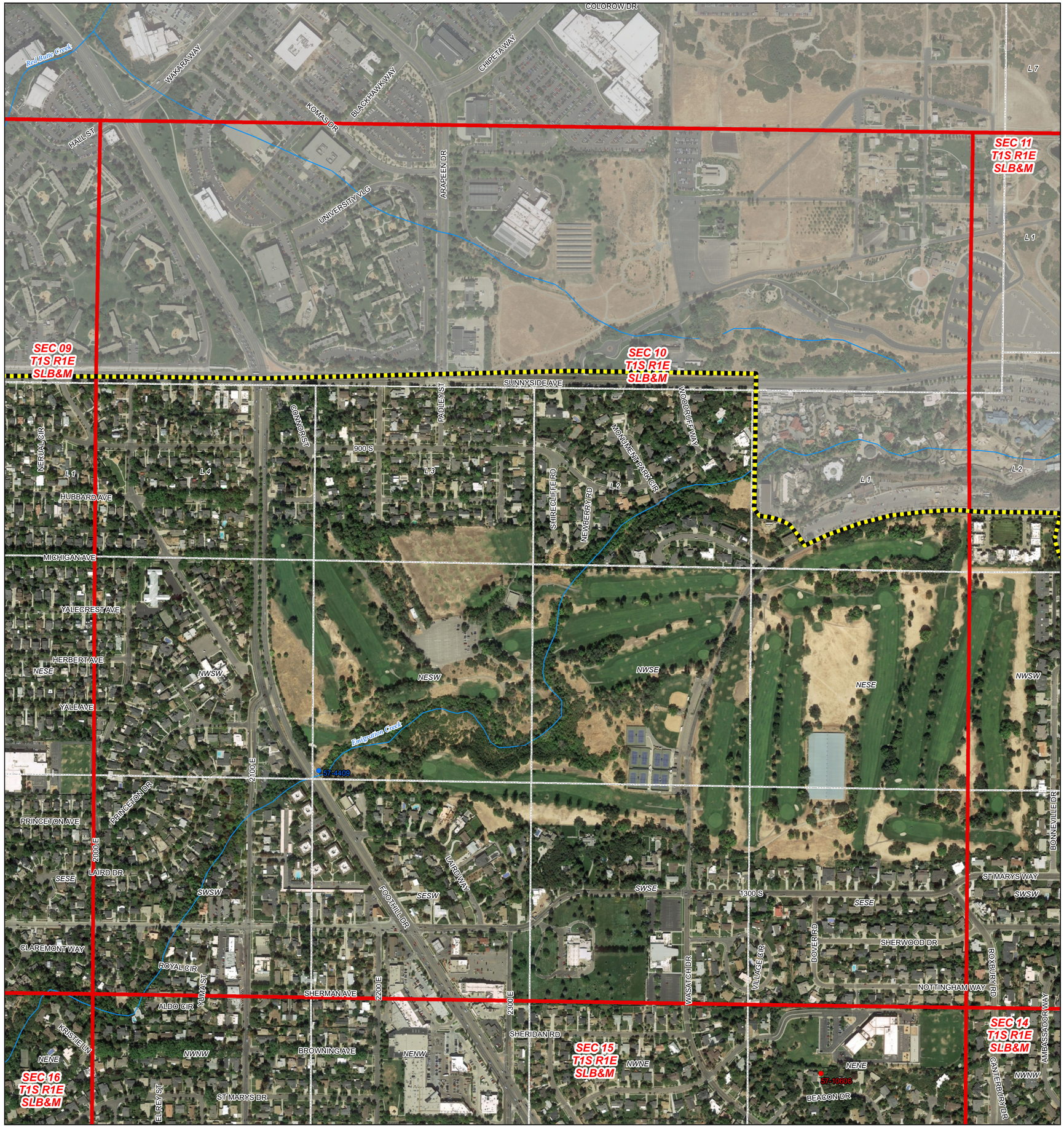

1:4,800

0 400 800

Feet

UTAH DNR WATER RIGHTS

Digitized by: TP, AO, JG, LC
Field verified by: TP, AO, JG
Reviewed by: LC, GB, BB
Imagery date: 2018
Date published: 28 Mar 2019

Foothill Village Subdivision Hydrographic Survey
Area 57, Book 13
State of Utah, Department of Natural Resources, Division of Water Rights
All of Section 10, Township 1S, Range 1E, SLB&M

Legend

- Foothill Village (57-13) Book Boundary
- Townships
- Sections
- Aliquot Part or Lot
- Pages
- Stream, Ditch, or Canal
- Allowed Point of Diversion
- Disallowed Point of Diversion

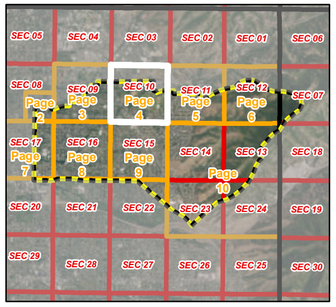

All of Section 10,
T1S, R1E, SLB&M

Page 4 of 10

Adjudication Program
Salt Lake Office
1594 W North Temple
Suite 220
PO Box 146300
Salt Lake City, UT
84114-6300
(801)538-7345

Utah Lake/Jordan River
Regional Office
1594 W North Temple
Suite 220
PO Box 146300
Salt Lake City, UT
84114-6300
(801) 538-7240

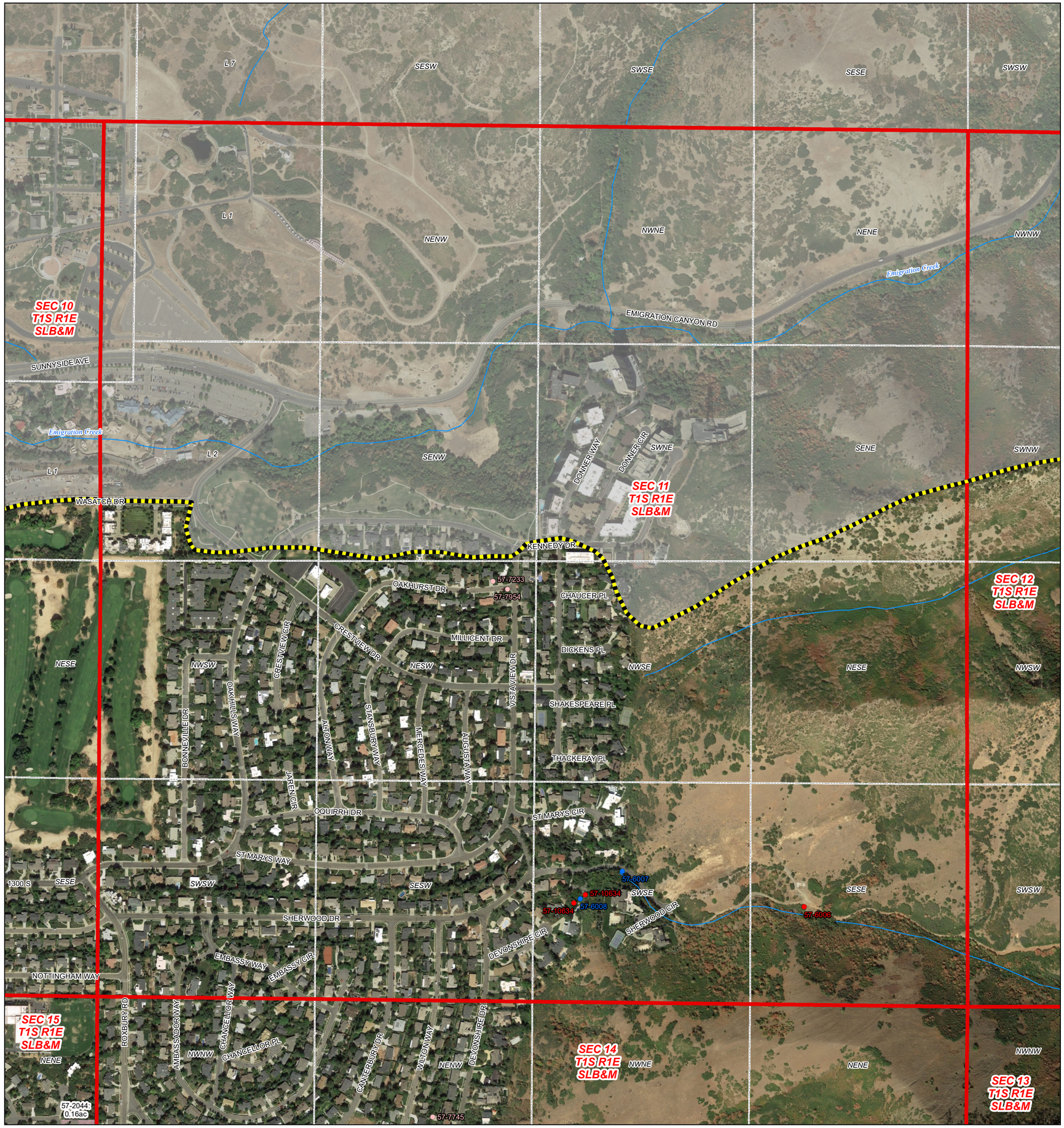

1:4,800

0 400 800

Feet

Legend

- Foothill Village (57-13) Book Boundary
- Townships
- Sections
- Aliquot Part or Lot
- Pages
- Stream, Ditch, or Canal
- Allowed Point of Diversion
- Disallowed Point of Diversion
- Abandoned Point of Diversion

Water Right Place of Use

- 57-2044

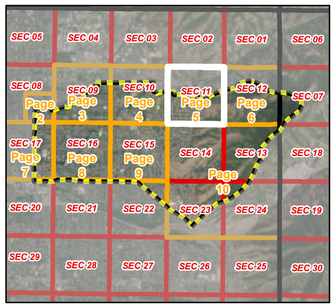

All of Section 11,
T1S, R1E, SLB&M

Page 5 of 10

Digitized by: TP, AO, JG, LC
Field verified by: TP, AO, JG
Reviewed by: LC, GB, BB
Imagery date: 2018
Date published: 28 Mar 2019

Foothill Village Subdivision Hydrographic Survey
Area 57, Book 13
State of Utah, Department of Natural Resources, Division of Water Rights
All of Section 11, Township 1S, Range 1E, SLB&M

Adjudication Program
Salt Lake Office
1594 W North Temple
Suite 220
PO Box 146300
Salt Lake City, UT
84114-6300
(801)538-7345

Utah Lake/Jordan River
Regional Office
1594 W North Temple
Suite 220
PO Box 146300
Salt Lake City, UT
84114-6300
(801) 538-7240



1:4,800

0 400 800

Feet

UTAH DNR WATER RIGHTS

Digitized by: TP, AO, JG, LC
Field verified by: TP, AO, JG
Reviewed by: LC, GB, BB
Imagery date: 2018
Date published: 28 Mar 2019

Foothill Village Subdivision Hydrographic Survey
Area 57, Book 13
State of Utah, Department of Natural Resources, Division of Water Rights
All of Section 12, Township 1S, Range 1E, SLB&M

Legend

- Foothill Village (57-13) Book Boundary
- Townships
- Sections
- Aliquot Part or Lot
- Pages
- Stream, Ditch, or Canal

All of Section 12,
T1S, R1E, SLB&M

Page 6 of 10

Adjudication Program
Salt Lake Office
1594 W North Temple
Suite 220
PO Box 146300
Salt Lake City, UT
84114-6300
(801)538-7345

Utah Lake/Jordan River
Regional Office
1594 W North Temple
Suite 220
PO Box 146300
Salt Lake City, UT
84114-6300
(801) 538-7240

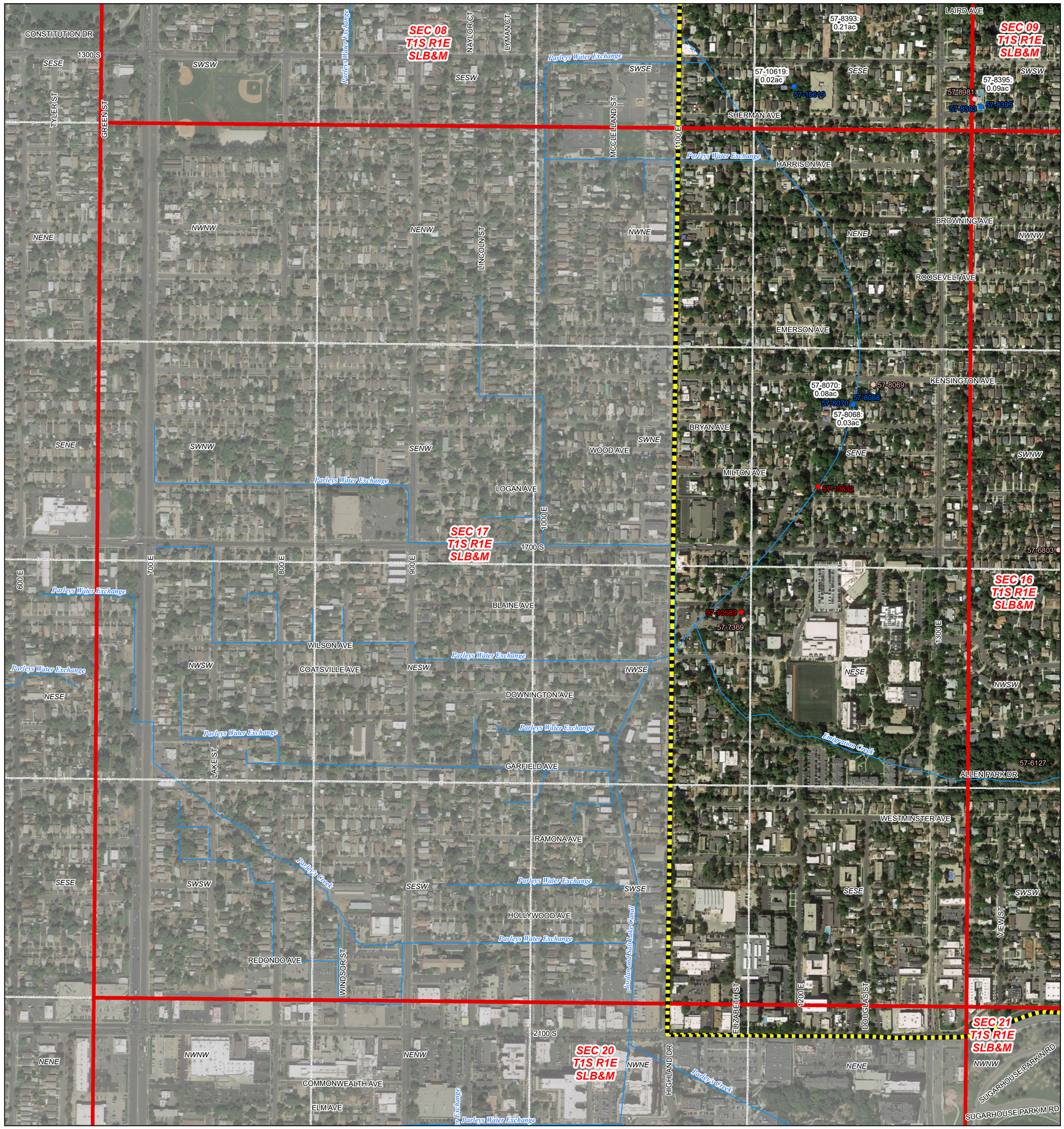

1:4,800

0 400 800

Feet

Legend

- Foothill Village (57-13) Book Boundary
- Townships
- Sections
- Aliquot Part or Lot
- Pages
- Stream, Ditch, or Canal
- Allowed Point of Diversion
- Disallowed Point of Diversion
- Abandoned Point of Diversion

Water Right Place of Use

- 57-8068
- 57-8070
- 57-8393
- 57-8395
- 57-10619

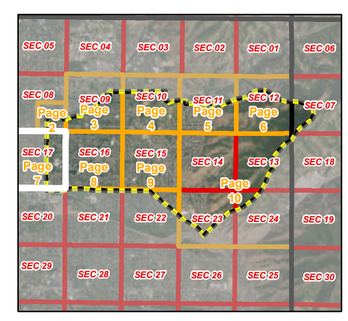

All of Section 17,
T1S, R1E, SLB&M

Page 7 of 10

Digitized by: TP, AO, JG, LC
Field verified by: TP, AO, JG
Reviewed by: LC, GB, BB
Imagery date: 2018
Date published: 28 Mar 2019

Foothill Village Subdivision Hydrographic Survey
Area 57, Book 13
State of Utah, Department of Natural Resources, Division of Water Rights
All of Section 17, Township 1S, Range 1E, SLB&M

Adjudication Program
Salt Lake Office
1594 W North Temple
Suite 220
PO Box 146300
Salt Lake City, UT
84114-6300
(801)538-7345

Utah Lake/Jordan River
Regional Office
1594 W North Temple
Suite 220
PO Box 146300
Salt Lake City, UT
84114-6300
(801) 538-7240

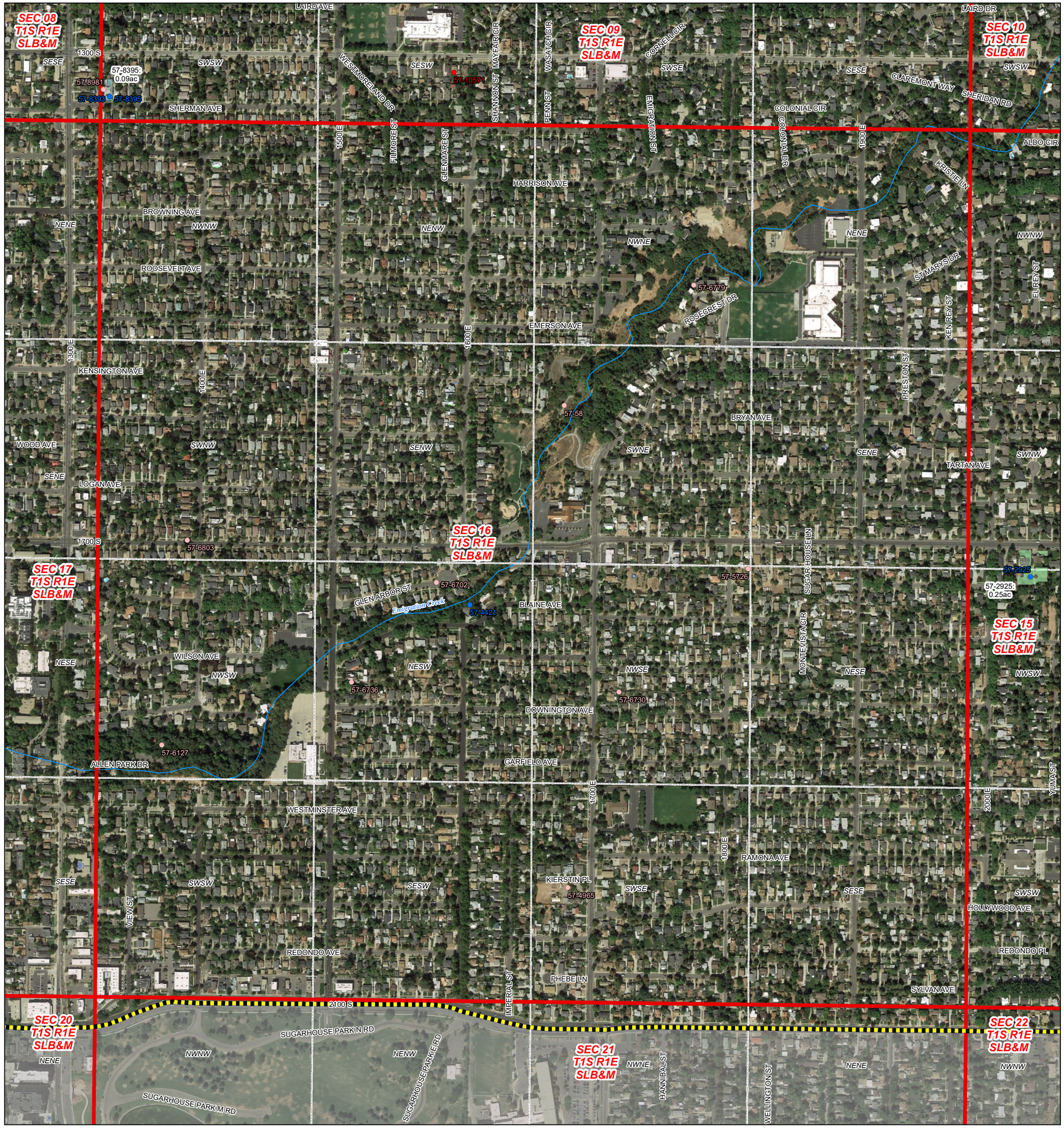

1:4,800

0 400 800

Feet

Legend

- Foothill Village (57-13) Book Boundary
- Townships
- Sections
- Aliquot Part or Lot
- Pages
- Stream, Ditch, or Canal
- Allowed Point of Diversion
- Disallowed Point of Diversion
- Abandoned Point of Diversion

Water Right Place of Use

- 57-2925
- 57-8395

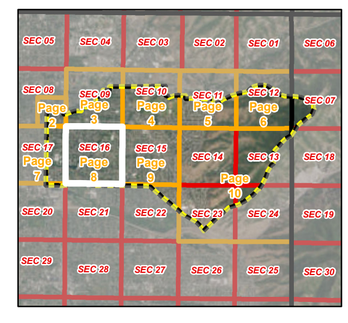

All of Section 16,
T1S, R1E, SLB&M

Page 8 of 10

Digitized by: TP, AO, JG, LC
Field verified by: TP, AO, JG
Reviewed by: LC, GB, BB
Imagery date: 2018
Date published: 28 Mar 2019

Foothill Village Subdivision Hydrographic Survey
Area 57, Book 13
State of Utah, Department of Natural Resources, Division of Water Rights
All of Section 16, Township 1S, Range 1E, SLB&M

Adjudication Program
Salt Lake Office
1594 W North Temple
Suite 220
PO Box 146300
Salt Lake City, UT
84114-6300
(801)538-7345

Utah Lake/Jordan River
Regional Office
1594 W North Temple
Suite 220
PO Box 146300
Salt Lake City, UT
84114-6300
(801) 538-7240

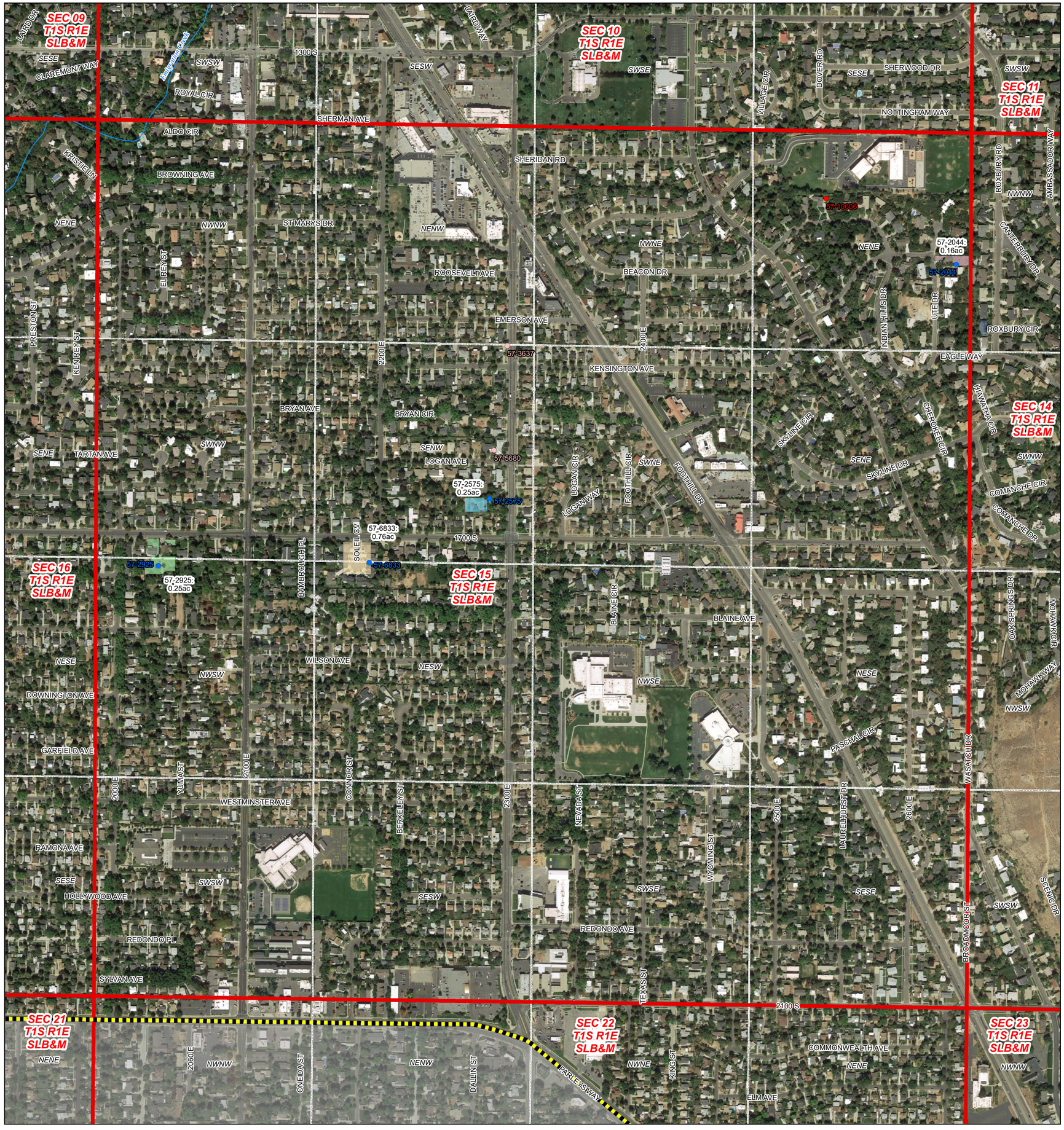

1:4,800

0 400 800

Feet

Digitized by: TP, AO, JG, LC
Field verified by: TP, AO, JG
Reviewed by: LC, GB, BB
Imagery date: 2018
Date published: 28 Mar 2019

Foothill Village Subdivision Hydrographic Survey
Area 57, Book 13
State of Utah, Department of Natural Resources, Division of Water Rights
All of Section 15, Township 1S, Range 1E, SLB&M

Legend

- Foothill Village (57-13) Book Boundary
- Townships
- Sections
- Aliquot Part or Lot
- Pages
- Stream, Ditch, or Canal
- Allowed Point of Diversion
- Disallowed Point of Diversion
- Abandoned Point of Diversion

Water Right Place of Use

- 57-2044
- 57-2575
- 57-2925
- 57-6833

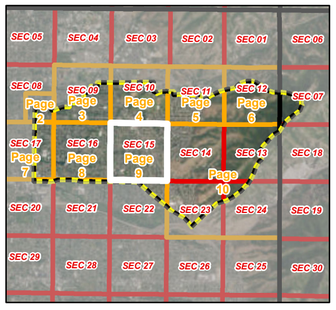

All of Section 15,
T1S, R1E, SLB&M

Page 9 of 10

Adjudication Program
Salt Lake Office
1594 W North Temple
Suite 220
PO Box 146300
Salt Lake City, UT
84114-6300
(801)538-7345

Utah Lake/Jordan River
Regional Office
1594 W North Temple
Suite 220
PO Box 146300
Salt Lake City, UT
84114-6300
(801) 538-7240

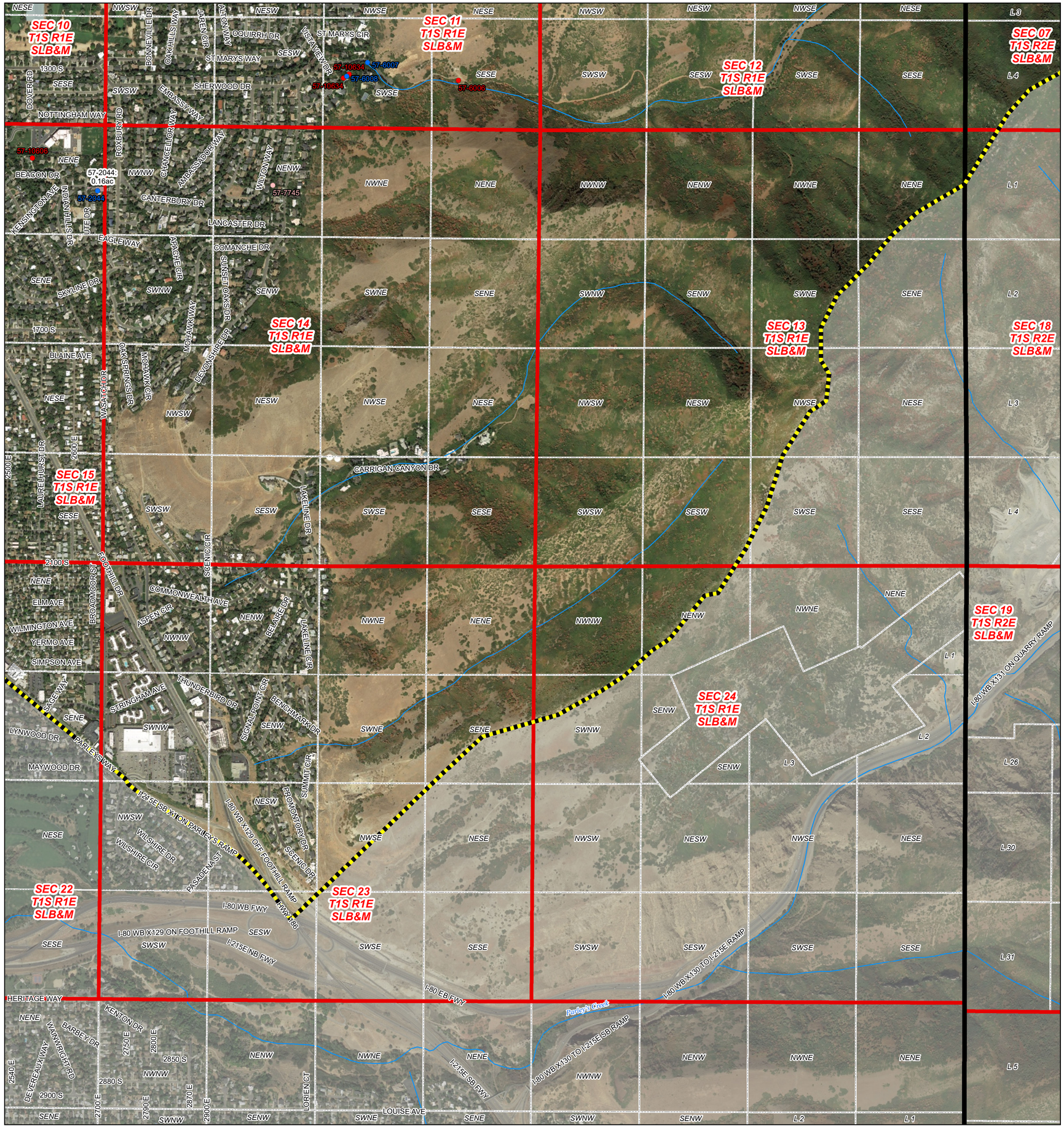

1:9,600

0 750 1,500
Feet

Digitized by: TP, AO, JG, LC
Field verified by: TP, AO, JG
Reviewed by: LC, GB, BB
Imagery date: 2018
Date published: 28 Mar 2019

Foothill Village Subdivision Hydrographic Survey
Area 57, Book 13
State of Utah, Department of Natural Resources, Division of Water Rights
All of Sec. 13, 14, 23 & 24, Township 1S, Range 1E, SLB&M

Legend

- Foothill Village (57-13) Book Boundary
- Townships
- Sections
- Aliquot Part or Lot
- Pages
- Stream, Ditch, or Canal
- Allowed Point of Diversion
- Disallowed Point of Diversion
- Abandoned Point of Diversion

Water Right Place of Use

- 57-2044

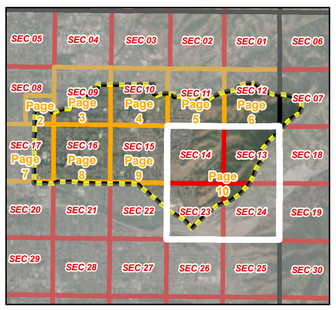

All of Sec. 13, 14, 23 & 24,
T1S, R1E, SLB&M

Page 10 of 10

Adjudication Program
Salt Lake Office
1594 W North Temple
Suite 220
PO Box 146300
Salt Lake City, UT
84114-6300
(801)538-7345

Utah Lake/Jordan River
Regional Office
1594 W North Temple
Suite 220
PO Box 146300
Salt Lake City, UT
84114-6300
(801) 538-7240