
PROVO
6
5
7
8
STREAM DATA
UTAH LAKE DRAINAGE - PROVO RIVER.
IRRIGATED LAND IN VICINITY OF PROVO
UTAH POWER & LIGHT COMPANY
SALT LAKE CITY, UTAH
APPROVED
CHIEF ENGINEER

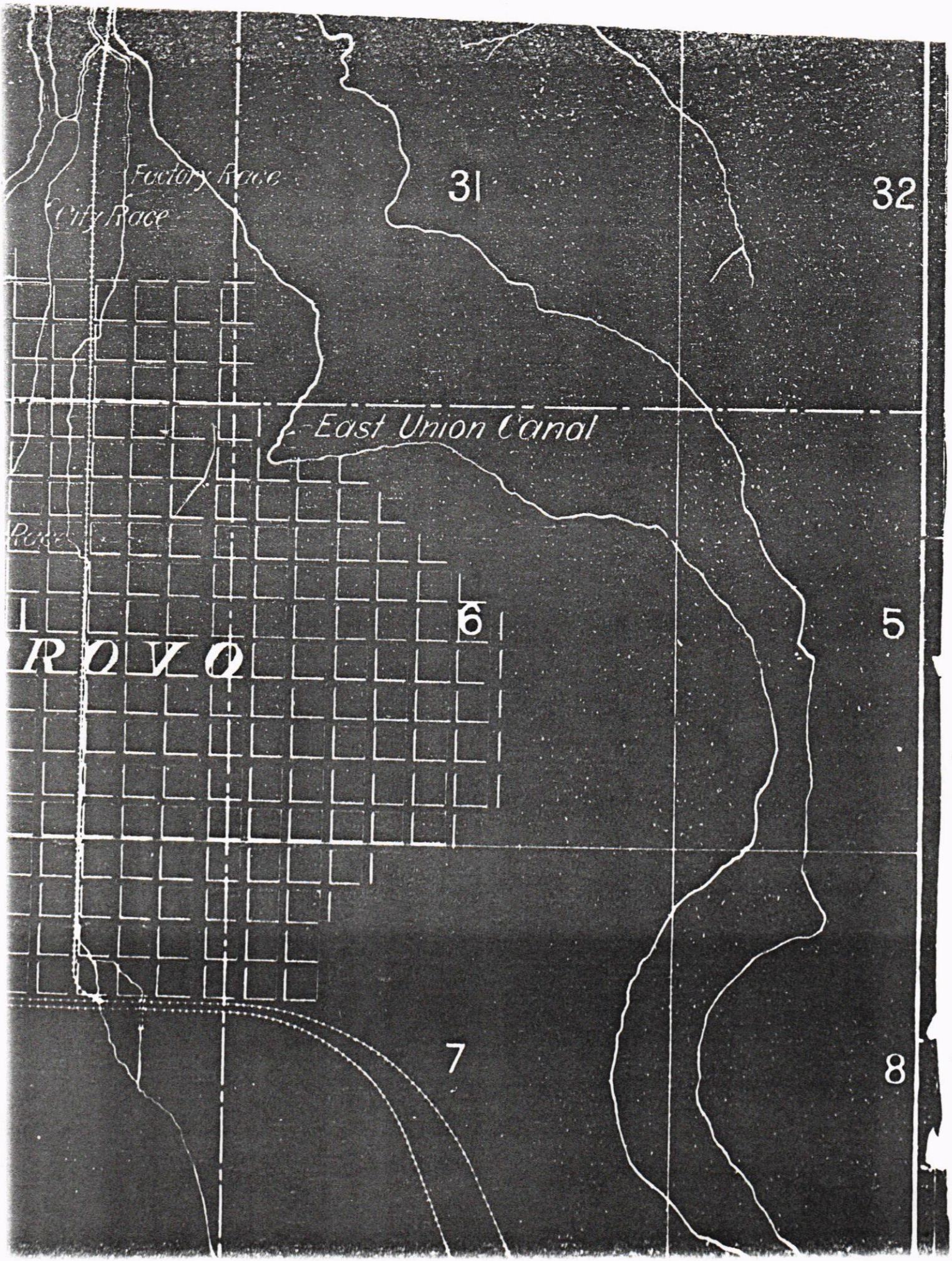
Factory Race
City Race
31
32
East Union Canal
6
5
ROVO
7
8


6
PROVO
12
7
13
STR
UTAH LAKE DR
IRRIGATED LAN
UTAH POWER
SALT
SCALE 1 IN 1000 FT
APPROVED

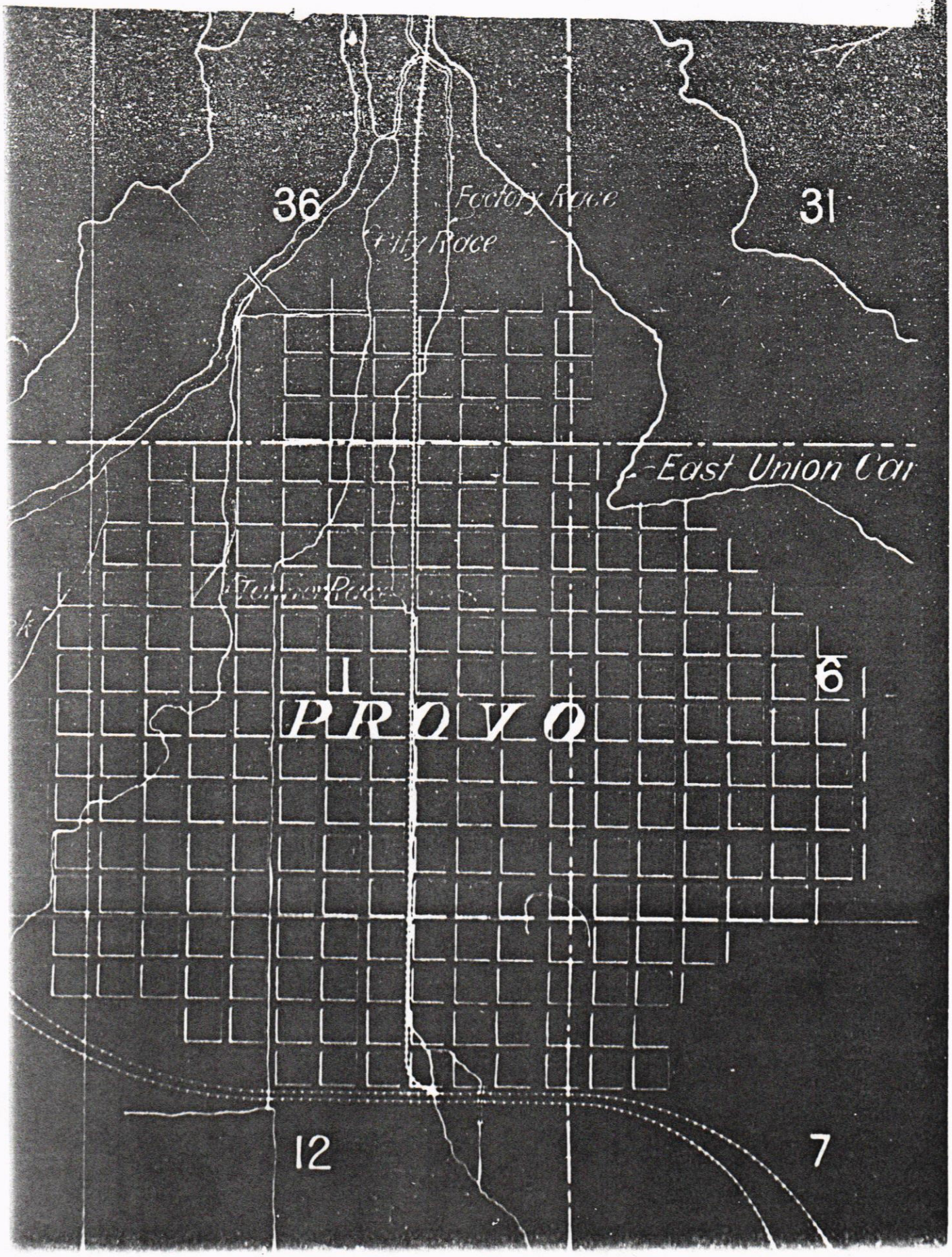
36
Factory Race
Pity Race
31
East Union Car
1
6
PROVO
12
7

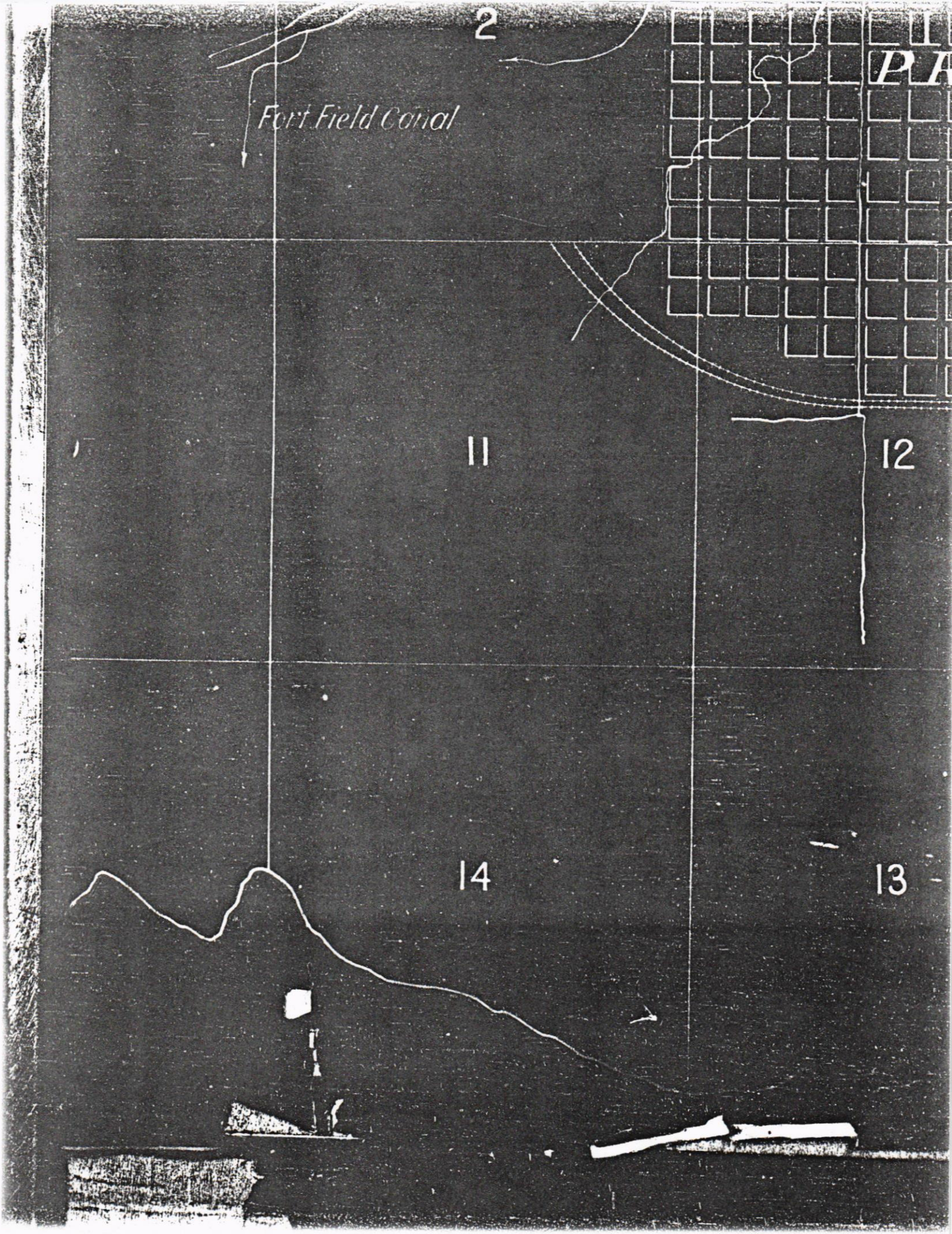
2
Fort Field Canal
11
12
14
13

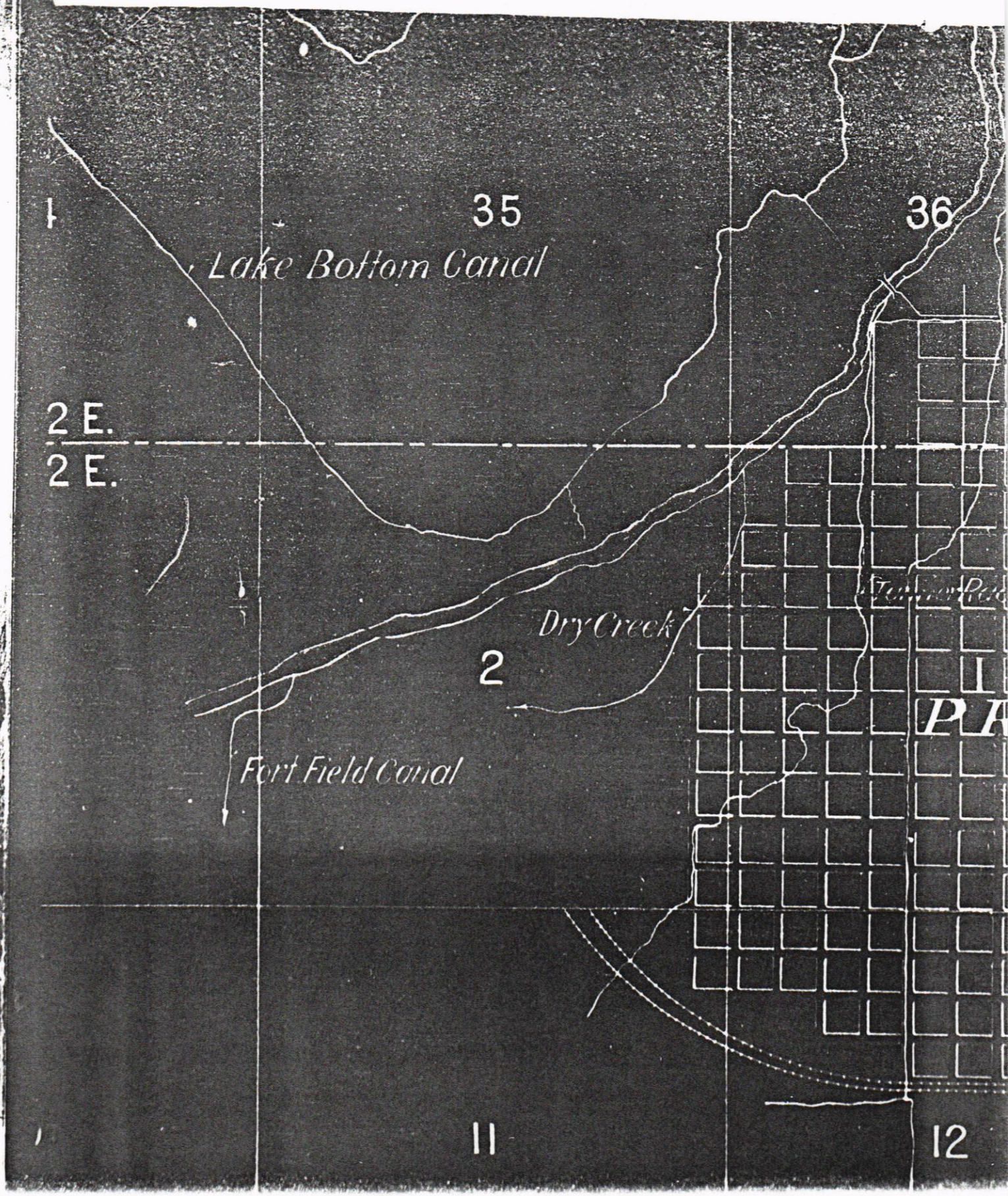
35
36
Lake Bottom Canal
2 E.
2 E.
Dry Creek
2
Fort Field Canal
11
12

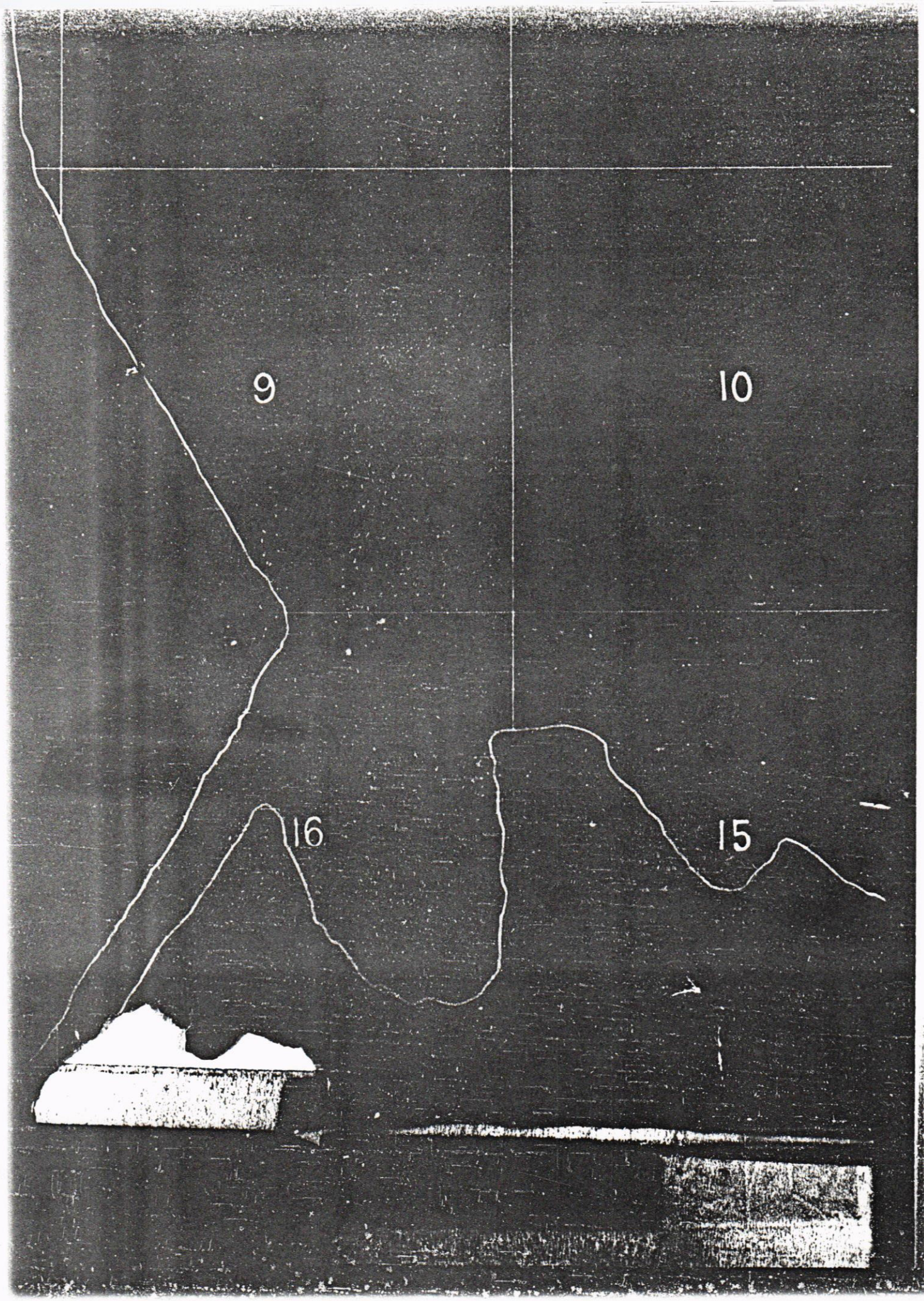
9
10
16
15

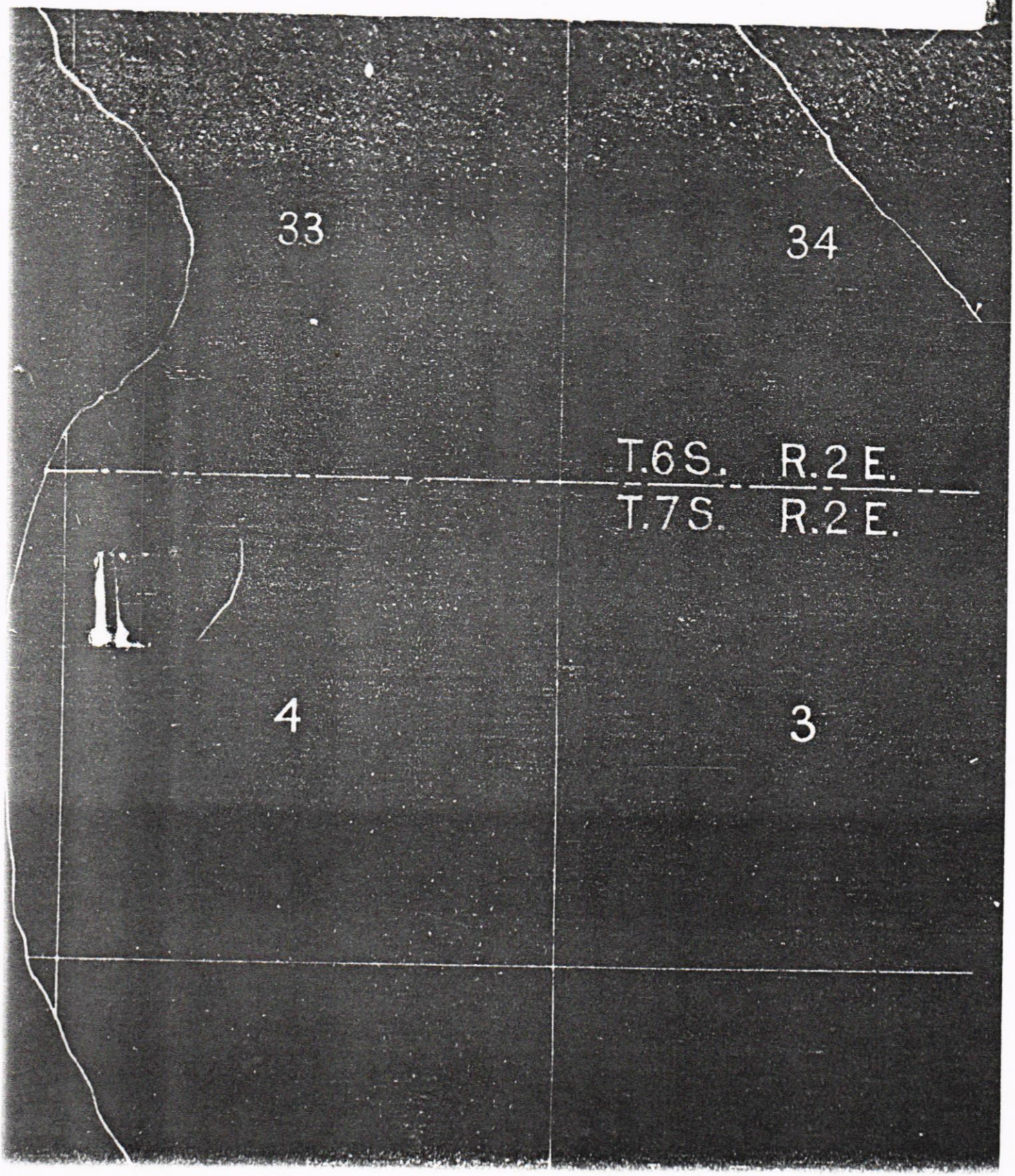
33
34
T.6S. R.2 E.
T.7S. R.2 E.
4
3

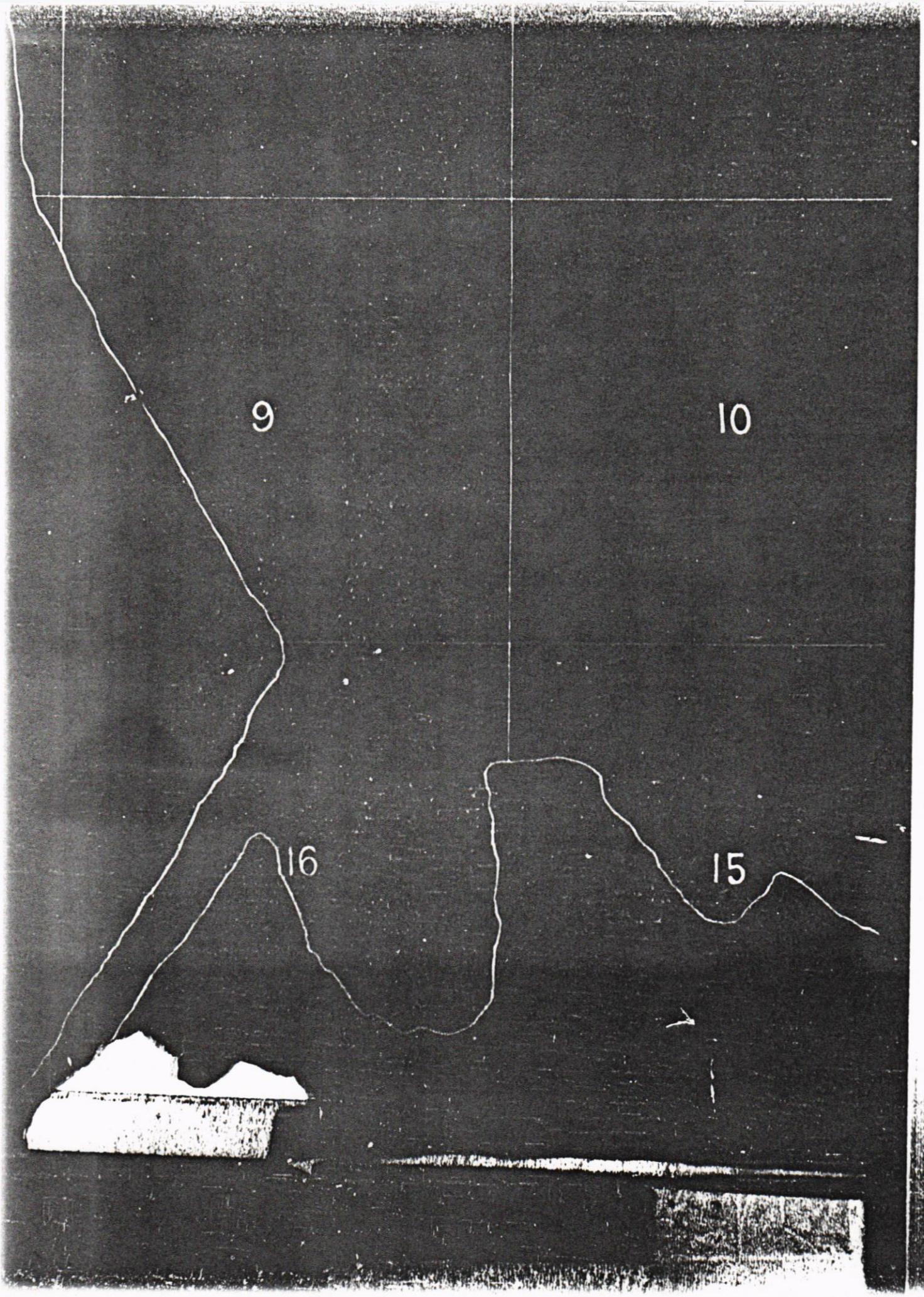
9
10
16
15


LAKE
9
16
UF8707

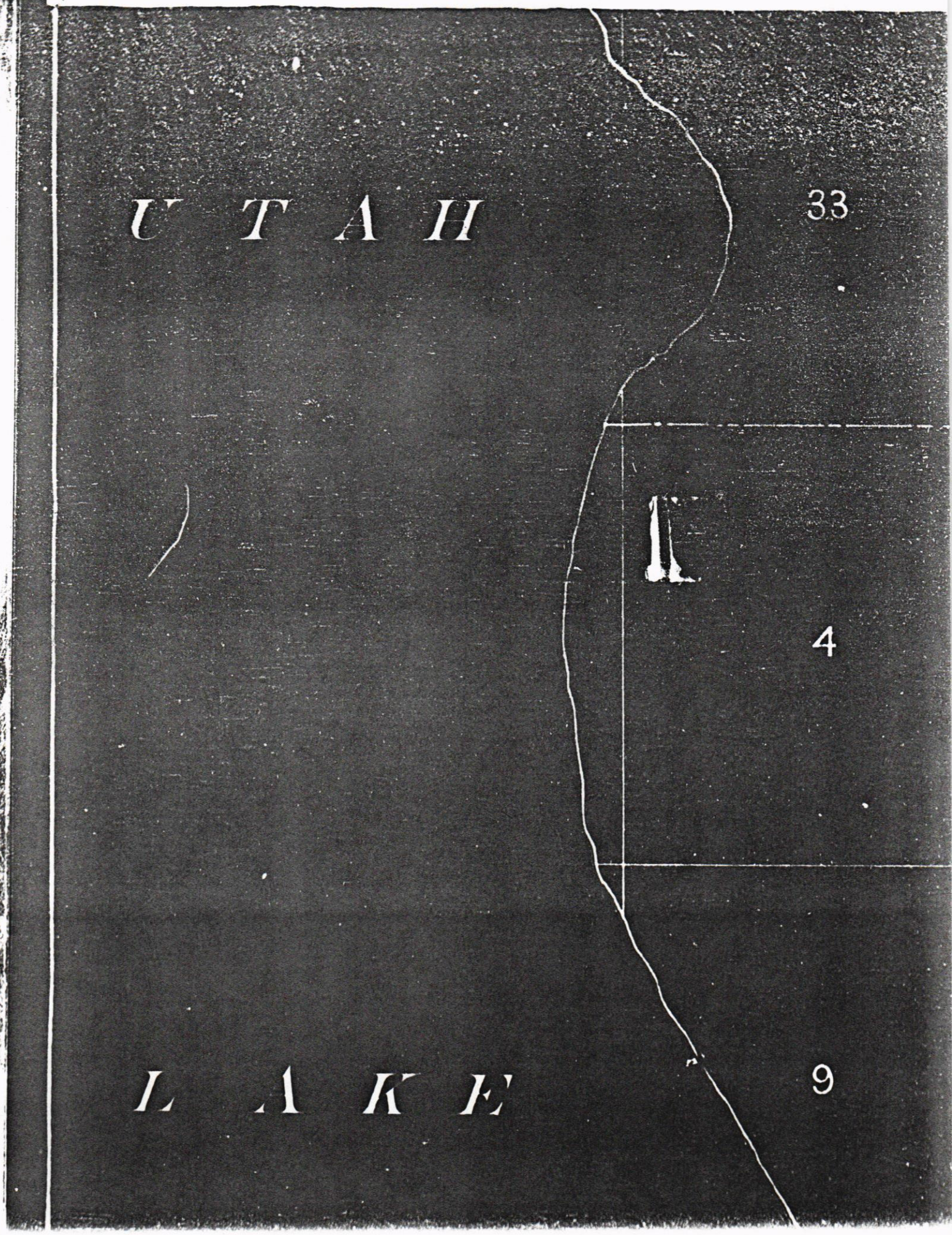
U T A H
33
4
L A K E
9


Timpanogas Canal
Factory Race
City Race
31
32
East Union Canal
6
5
PROVO

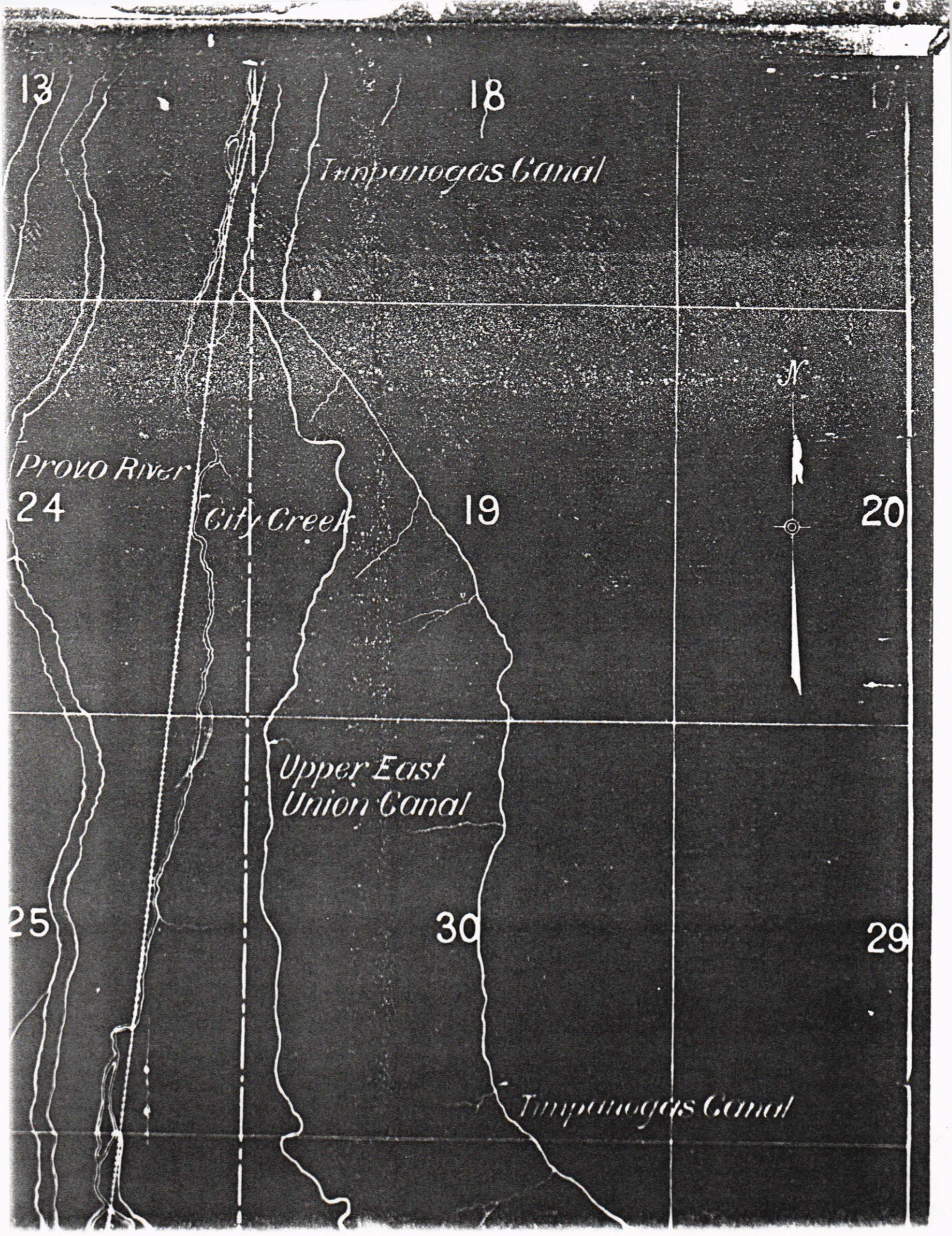
13
18
Timpanogas Canal
N
Provo River
24
City Creek
19
20
Upper East
Union Canal
25
30
29
Timpanogas Canal

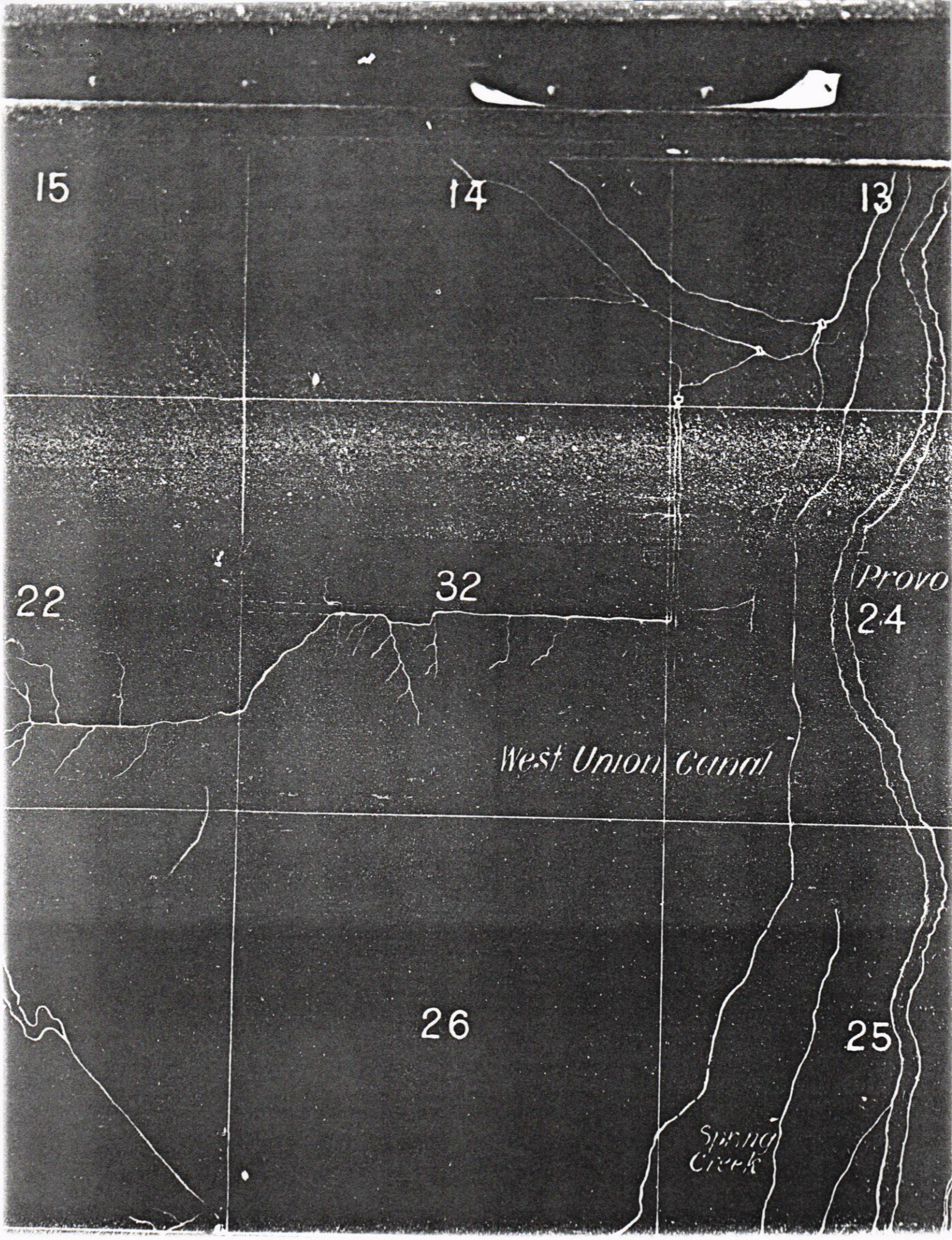
15
14
13
22
32
Provo
24
West Union Canal
26
25
Spring
Creek

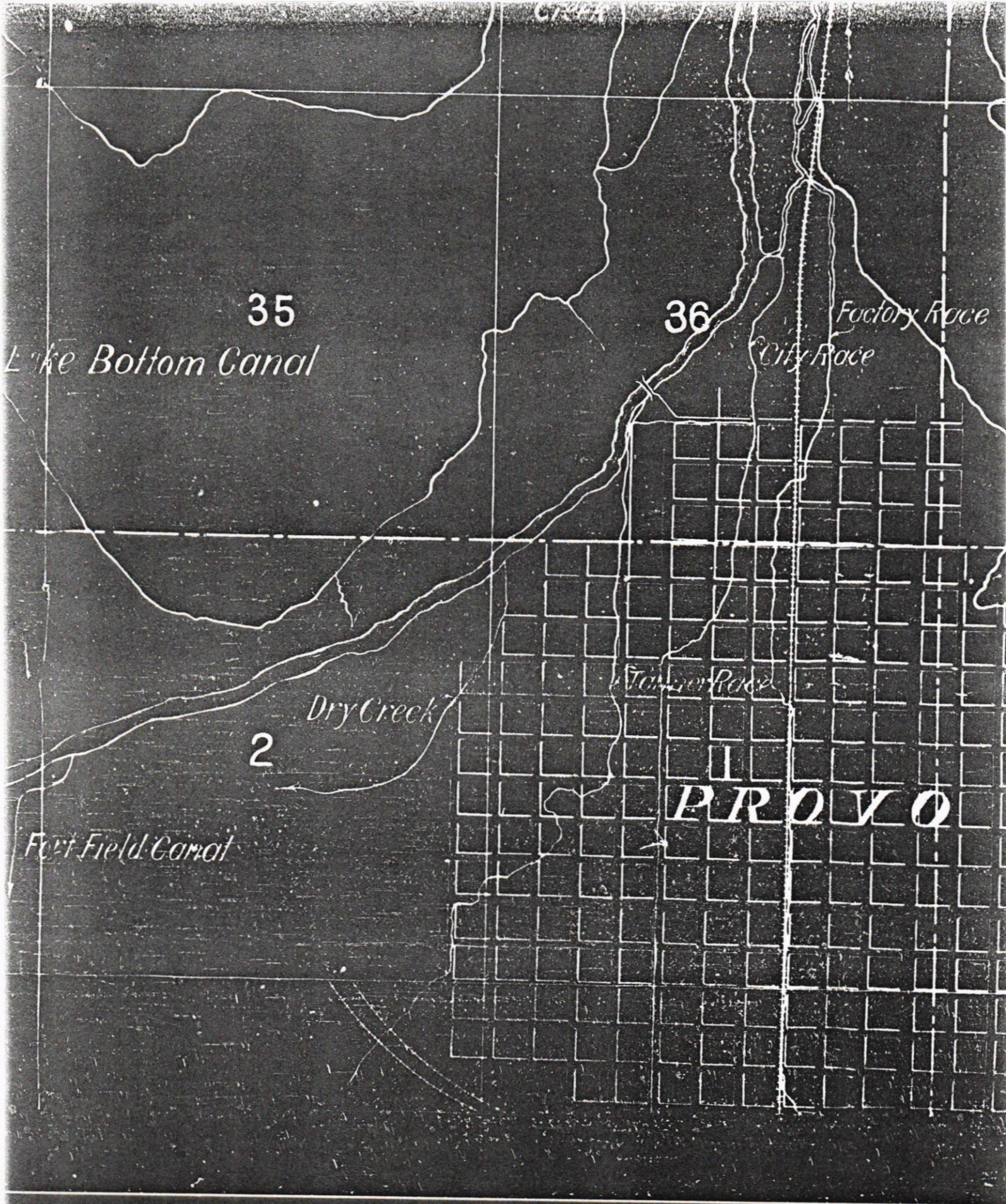
35
36
Lake Bottom Canal
Factory Race
City Race
Tanner Race
Dry Creek
2
PROVO
Fort Field Canal


34
T.6S. R.2E.
T.7S. R.2E.
3
34
R.2E.
R.2E.
3


6
15
22
27
8

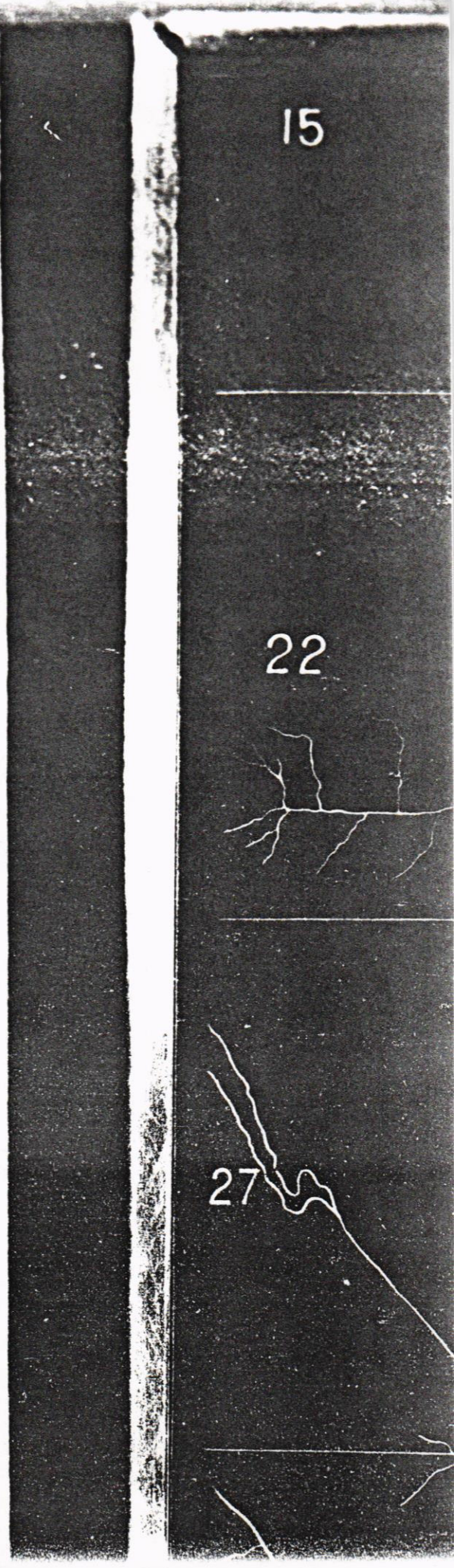
15
22
27

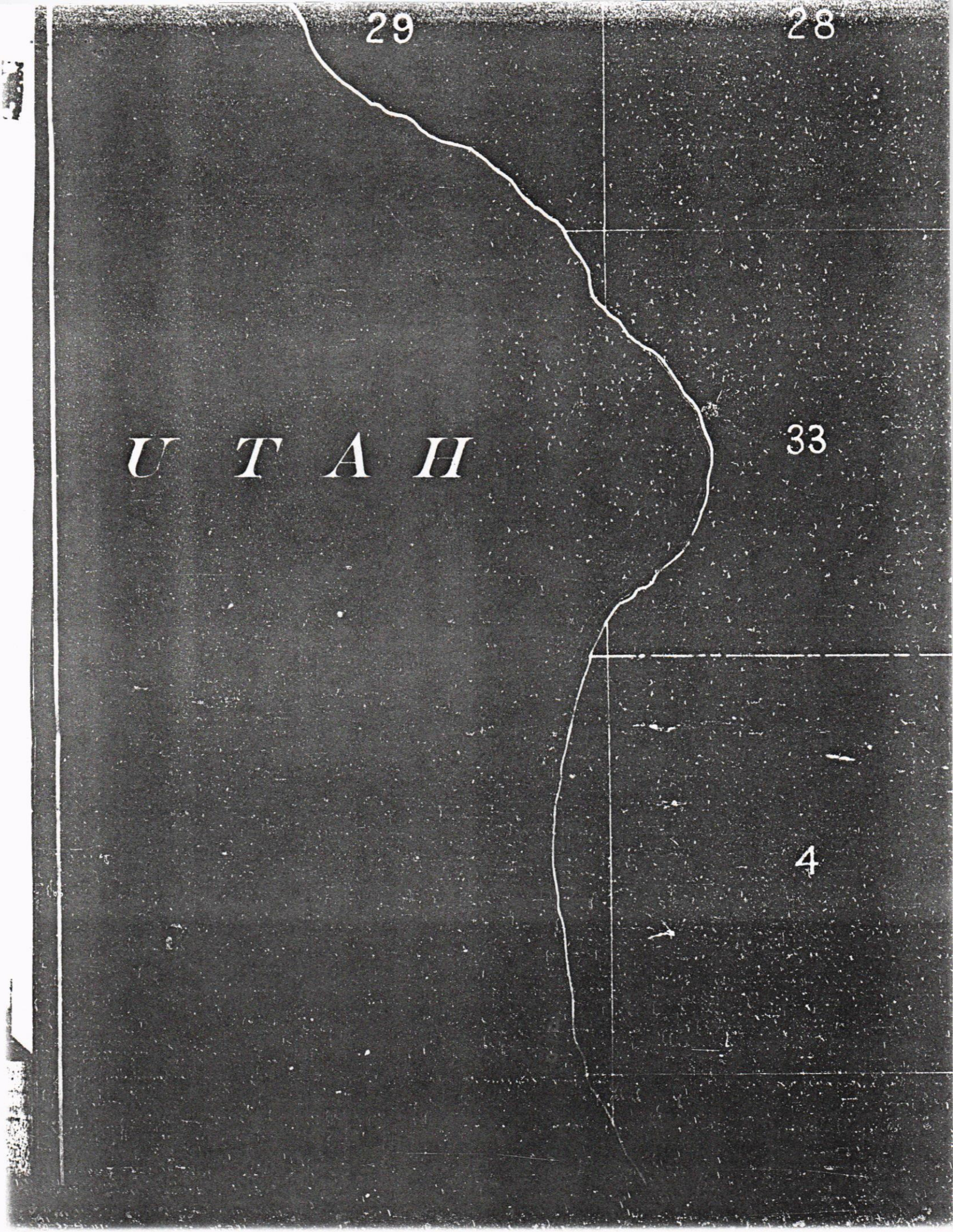
29
28
UTAH
33
4


17
16
20
21
Lake Bottom Canal
29
28

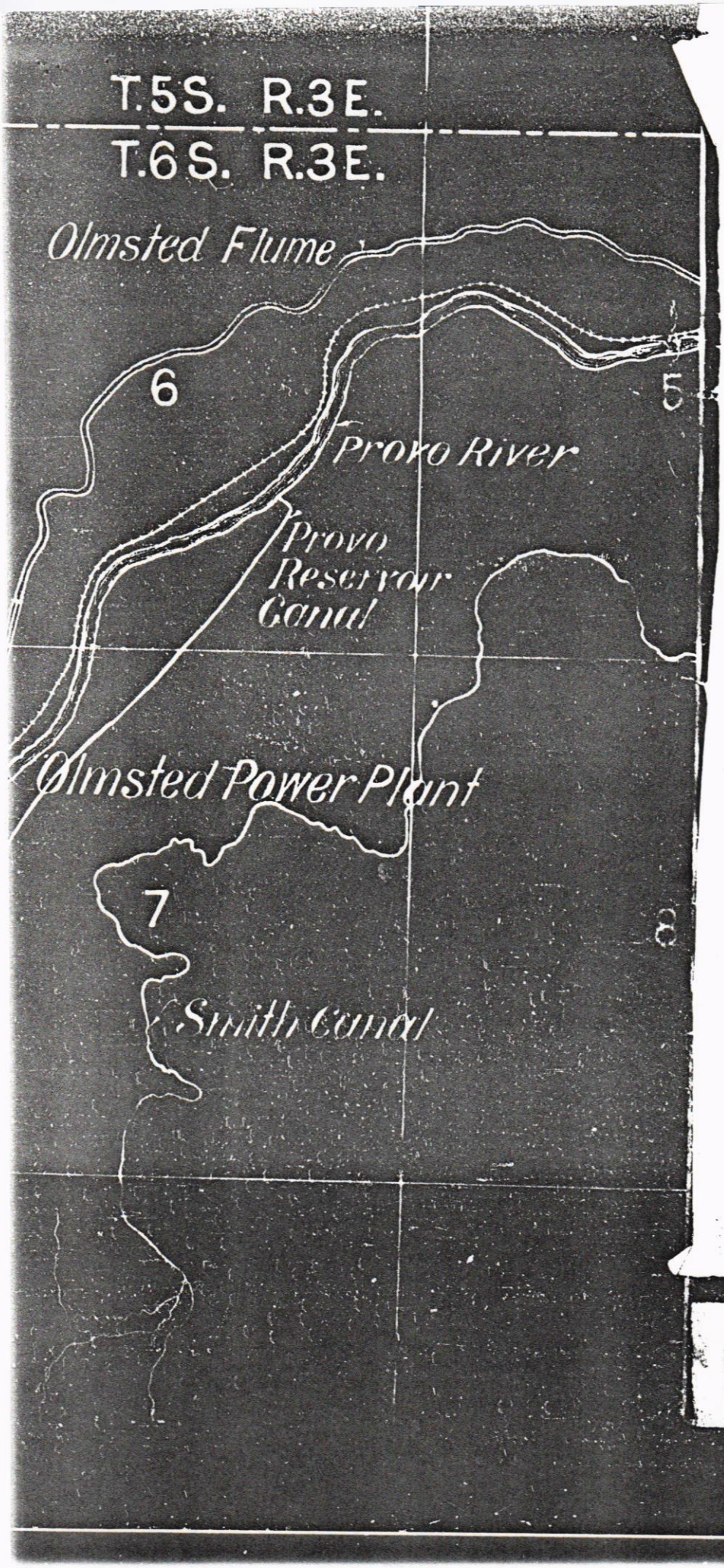
T.5S. R.3E.
T.6S. R.3E.
Olmsted Flume
6
5
Provo River
Provo
Reservoir
Canal
Olmsted Power Plant
7
8
Smith Canal

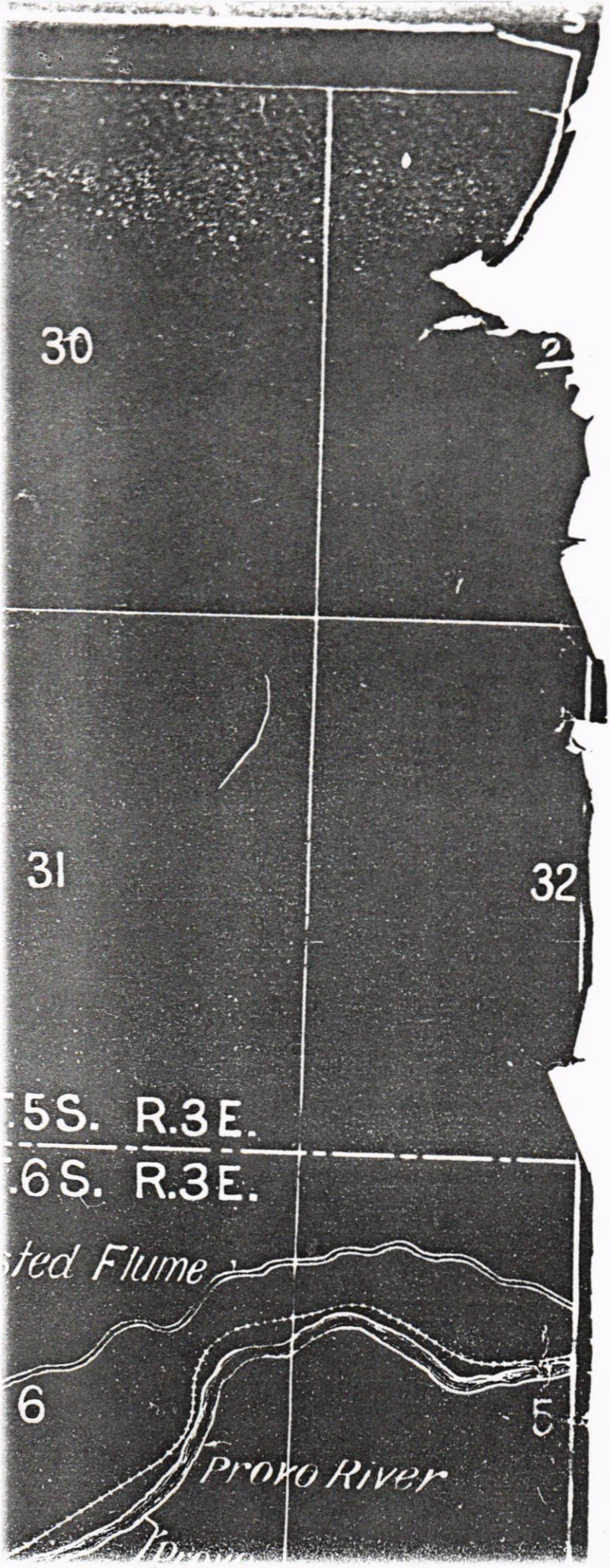
30
31
32
.5S. R.3E.
.6S. R.3E.
sted Flume
6
5
Provo River

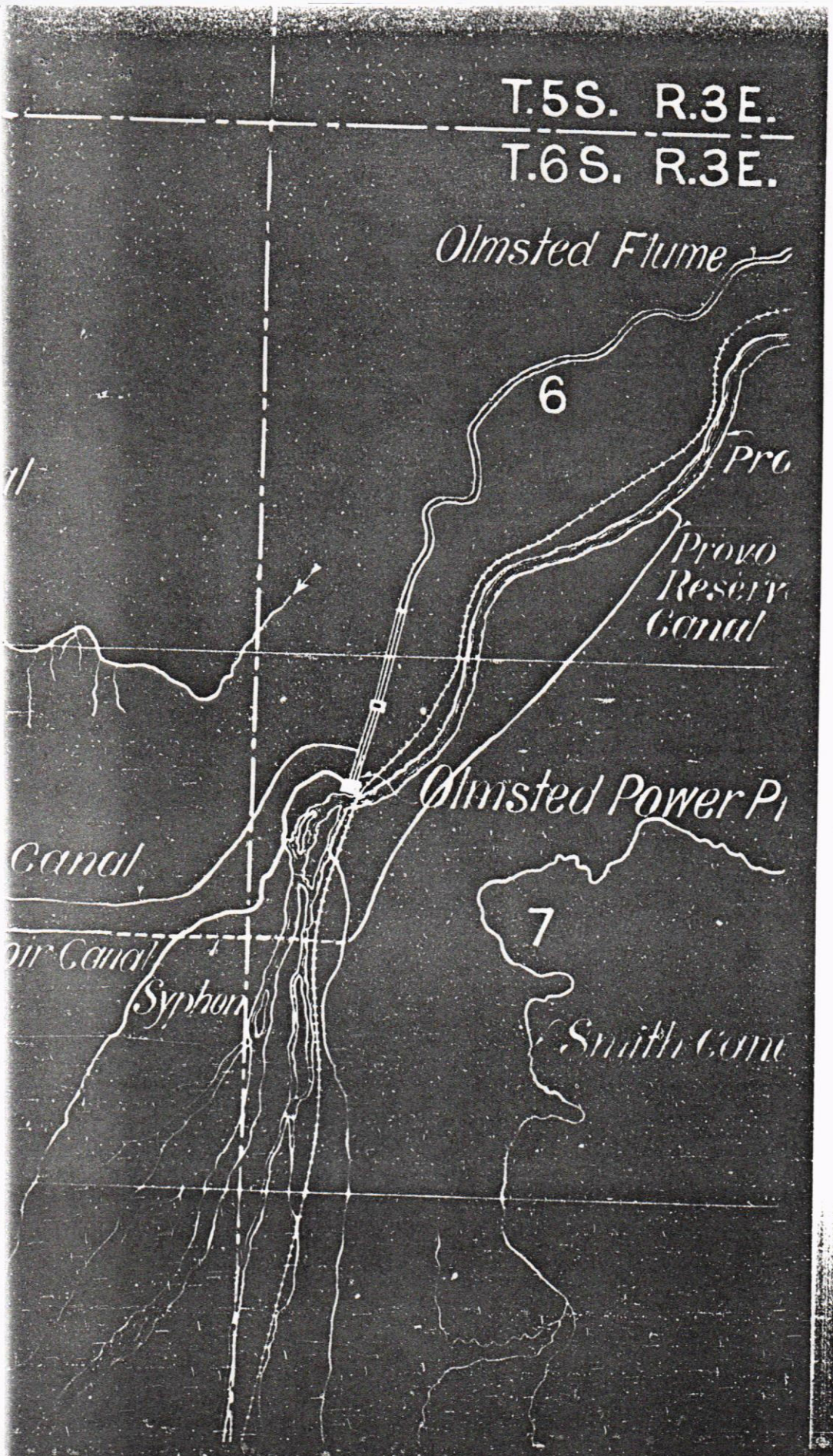
T.5S. R.3E.
T.6S. R.3E.
Olmsted Flume
6
Pro
Provo
Reserv
Canal
Olmsted Power Pl
Canal
7
oir Canal
Syphon
Smith Can

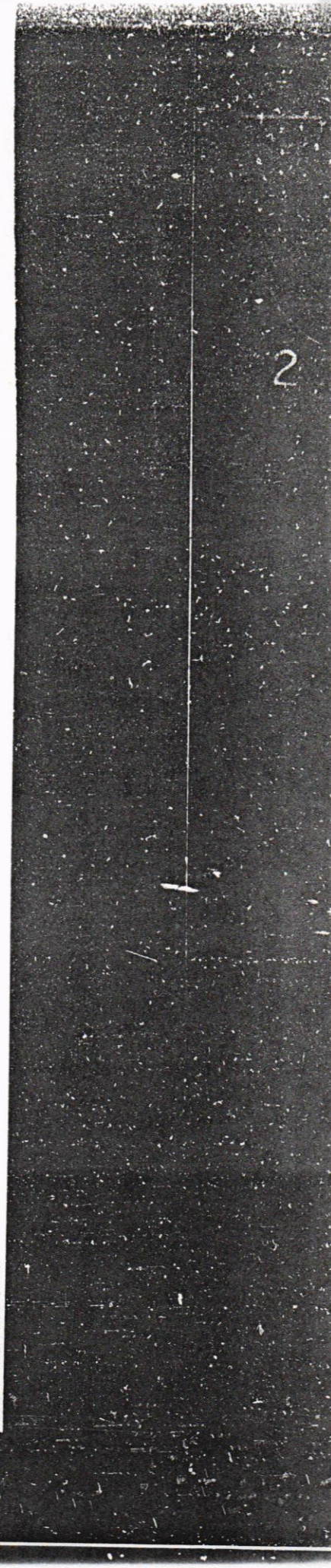
2

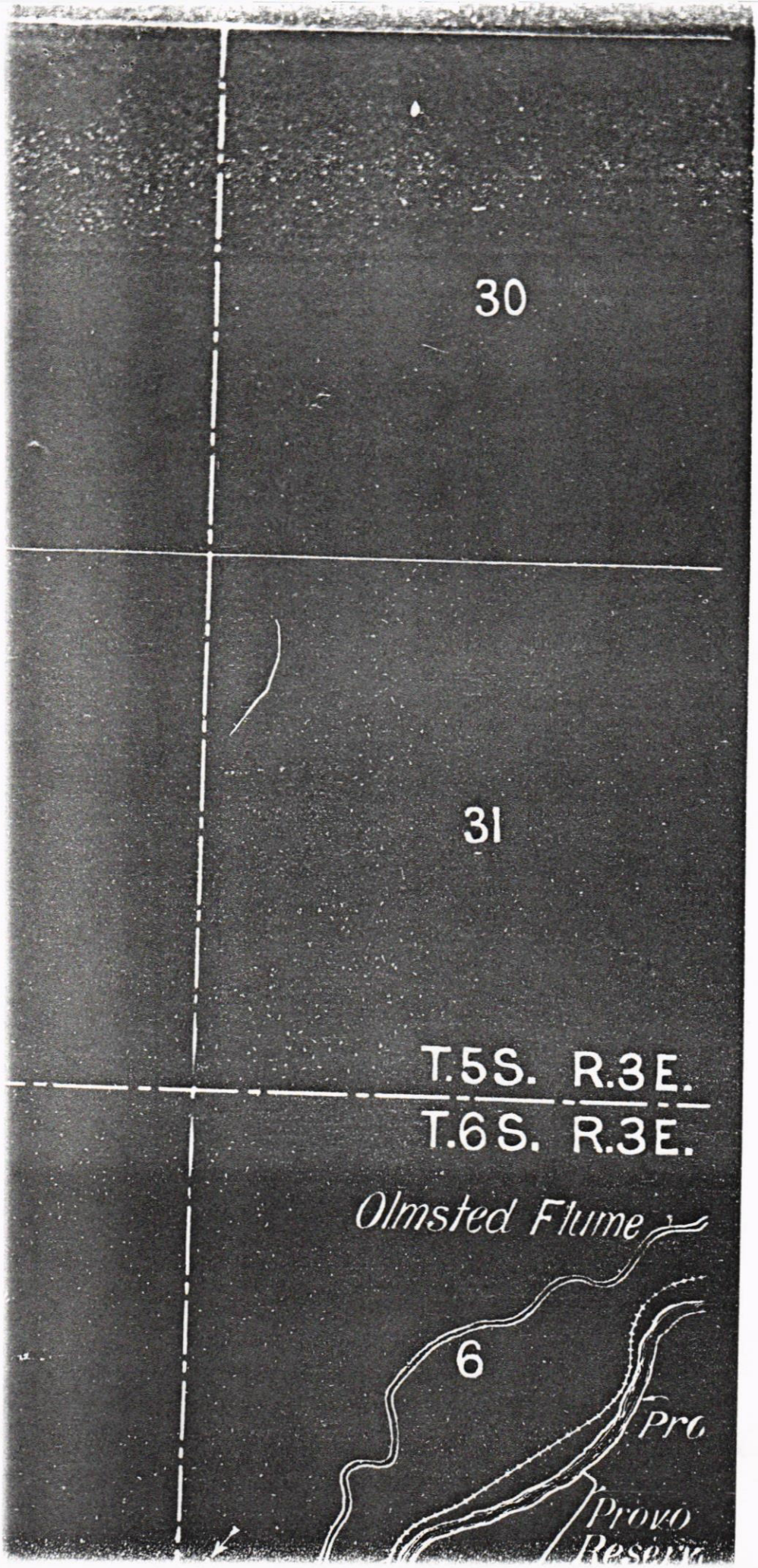
30
31
T.5S. R.3E.
T.6S. R.3E.
Olmsted Flume
6
Pro
Provo
Reserv

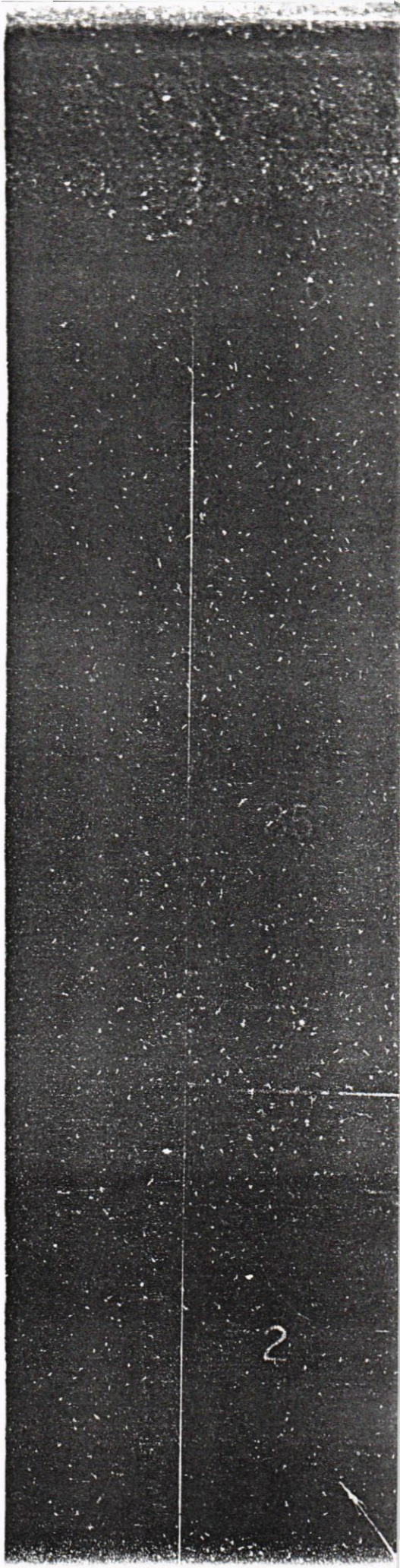
2


2
1
Alta Canal
Sego Canal
11
12
Provo Reservoir Canal
North Union Canal
Provo
Bench
Canal
14

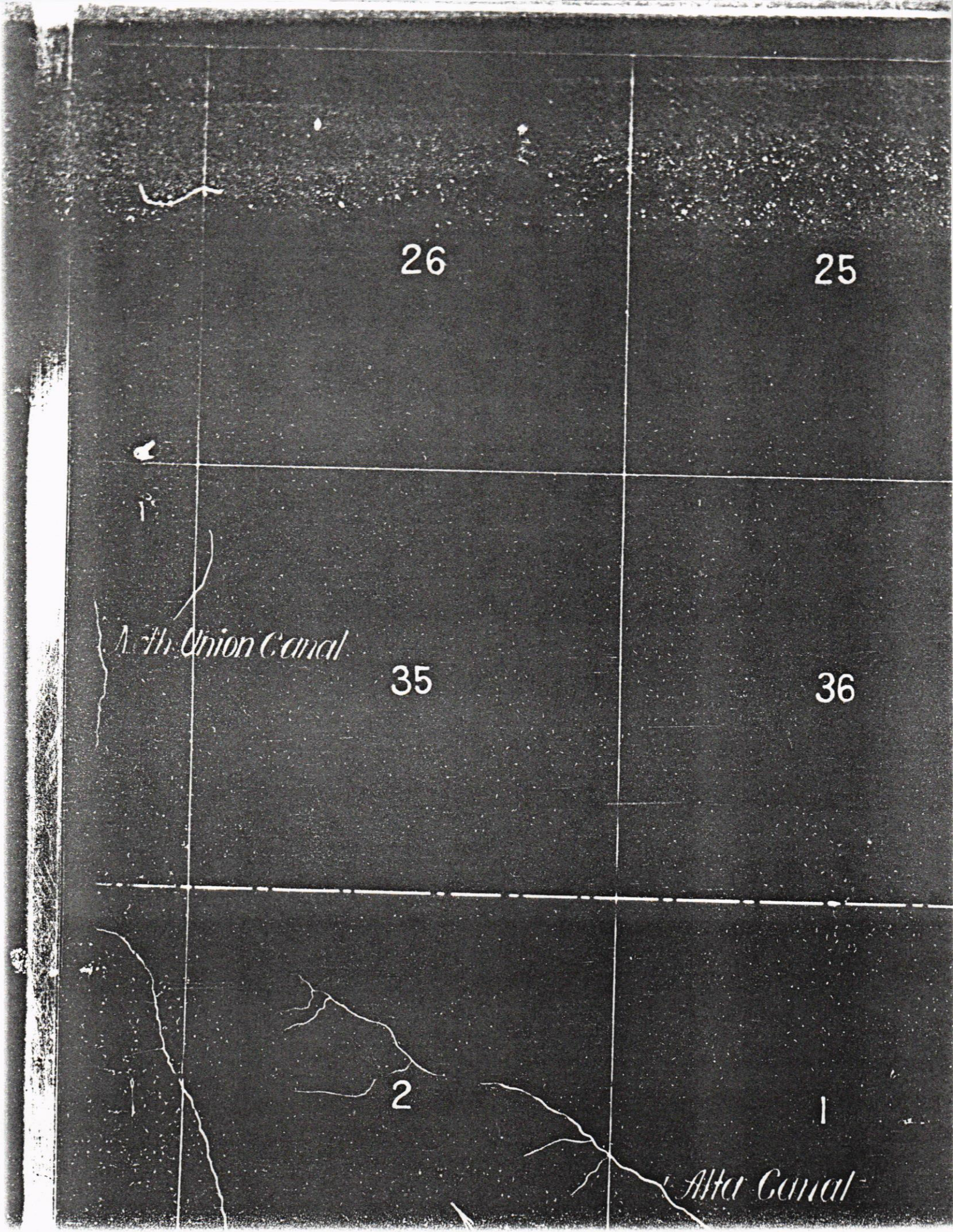
26
25
North Union Canal
35
36
2
1
Alta Canal


R.2 E.
R.2 E.
4
3
9
Canal
10
16
15

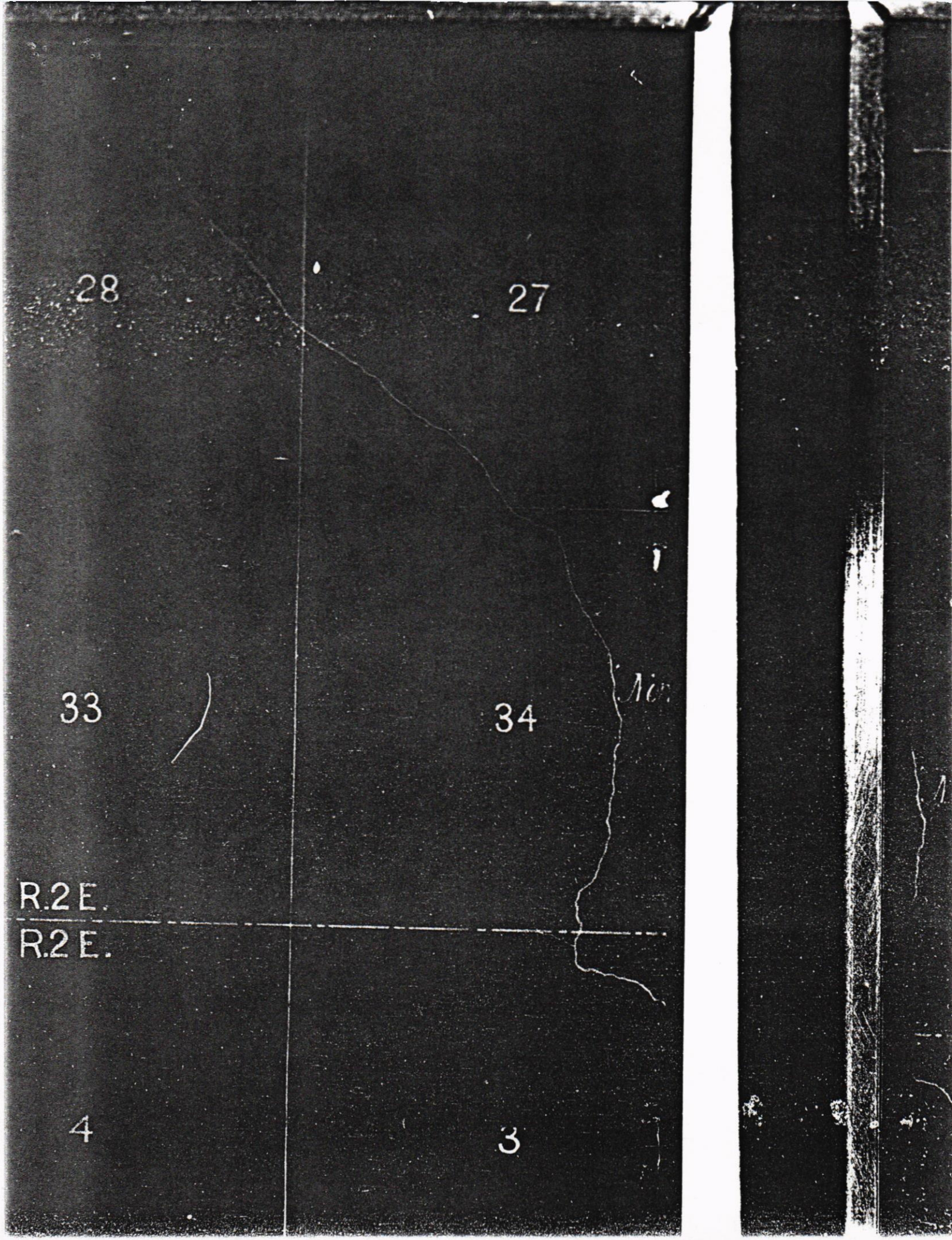
28
27
33
34
R.2 E.
R.2 E.
4
3

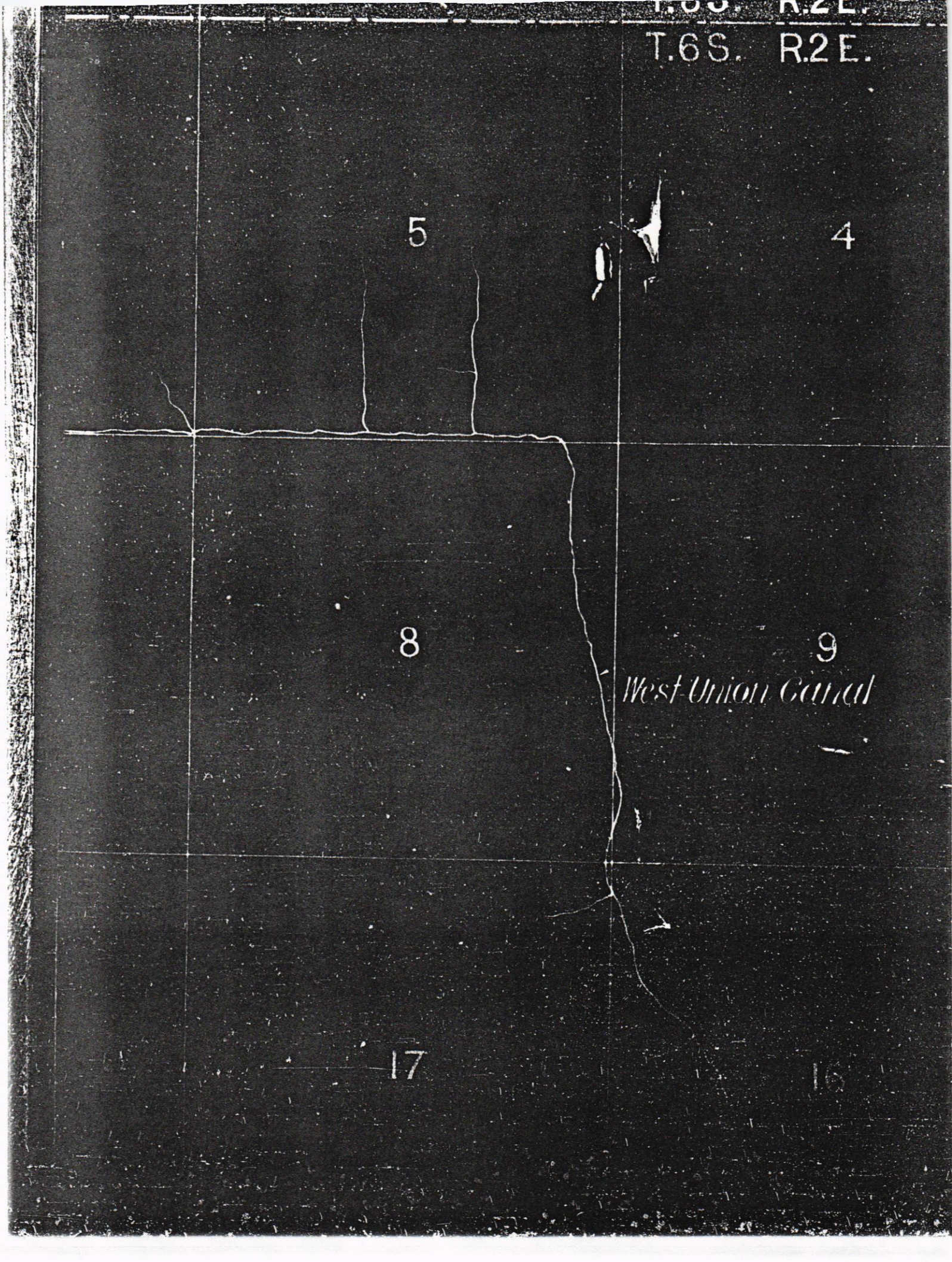
T.6S. R.2E.
5
4
8
9
West Union Canal
17
16

29

28

32

33

T.5S. R.2E.

T.6S. R.2E.

5

4