

IN THE SEVENTH JUDICIAL DISTRICT COURT
IN AND FOR GRAND COUNTY, STATE OF UTAH

**IN THE MATTER OF THE GENERAL DETERMINATION OF ALL
RIGHTS TO THE USE OF WATER BOTH SURFACE AND
UNDERGROUND, WITHIN THE DRAINAGE AREA OF THE COLORADO
RIVER IN SAN JUAN, GRAND, AND UINTAH COUNTIES, UTAH, AND
EXCLUSIVE OF THE GREEN RIVER DRAINAGE**

HONORABLE DON M. TORGERSON

CIVIL NO. 810704477 (05-2)

MOAB DIVISION
MOAB NORTH SUBDIVISION

PROPOSED DETERMINATION

AREA NO. 05
BOOK 2

TABLE OF CONTENTS

NOTICE TO WATER USERS	ii
PREAMBLE	iii
LOCATION MAP	viii
IRRIGATION DIVERSION DUTY MAP	ix
PRIORITY SCHEDULE	1
DESCRIPTION OF WATER RIGHTS	18
DESCRIPTION OF SHARE STATEMENTS	284
FORFEITED RIGHTS	286
INVALID CLAIMS	299
ALPHABETIC INDEX	301

IN THE SEVENTH JUDICIAL DISTRICT COURT IN AND FOR GRAND COUNTY, STATE OF UTAH

IN THE MATTER OF THE GENERAL DETERMINATION OF ALL RIGHTS TO THE USE OF WATER, BOTH SURFACE AND UNDERGROUND, WITHIN THE DRAINAGE AREA OF THE COLORADO RIVER IN SAN JUAN, GRAND, AND UINTAH COUNTIES, UTAH, AND EXCLUSIVE OF THE GREEN RIVER DRAINAGE

MOAB DIVISION, MOAB NORTH SUBDIVISION (05-2)

Grand County Civil No. 810704477

Honorable Don M. Torgerson

NOTICE TO WATER USERS WITHIN THE ABOVE-DESCRIBED DRAINAGE AREA:

This is the Proposed Determination of Water Rights for the Moab Division, Moab North Subdivision, Area No. 05, Book 2, of the Southeastern Colorado River General Adjudication. The Division of Water Rights has prepared the Proposed Determination as required by Utah Code § 73-4-11. The Proposed Determination is the State Engineer's report and recommendation to the Court as to how all rights to the use of the water in the Moab North Subdivision should be determined. A copy of the Proposed Determination has been filed with the Clerk of the Seventh District Court in Moab, Utah. Additional printed copies are available, upon payment of printing costs, from the Division of Water Rights at 1594 W. North Temple, Suite 220, Salt Lake City, Utah, telephone, (801) 538-7240. An electronic copy in PDF format is also available for download free of charge from the website of the Division of Water Rights at www.waterrights.utah.gov.

You are hereby notified that under Utah Code § 73-4-11(2), any person claiming a water right in the Moab North Subdivision who is dissatisfied with the Proposed Determination may object to it, but only in accordance with the following requirements: the objection must be in writing and filed in the Seventh Judicial District Court, 125 East Center Street Moab, Utah 84532, within ninety (90) days after being served with notice of completion of the Proposed Determination. Service of the Proposed Determination is effective on the date the notice is mailed. A claimant who wishes to object to the Proposed Determination should also serve a copy of the objection on counsel for the State Engineer at the address shown below.

Sarah M. Shechter, No. 15357
Gordon H. Rowe, No. 17308
Assistant Utah Attorneys General
SEAN D. REYES
Utah Attorney General
Attorneys for the State Engineer

1594 West North Temple, Suite 300
Salt Lake City, UT 84116
Telephone: (801) 538-7227
sshechter@agutah.gov
growe@agutah.gov

IN THE SEVENTH JUDICIAL DISTRICT COURT IN AND FOR GRAND COUNTY, STATE OF UTAH

IN THE MATTER OF THE GENERAL DETERMINATION OF ALL
RIGHTS TO THE USE OF WATER BOTH SURFACE AND
UNDERGROUND, WITHIN THE DRAINAGE AREA OF THE
COLORADO RIVER IN SAN JUAN, GRAND, AND UINTAH
COUNTIES, UTAH, AND EXCLUSIVE OF THE GREEN RIVER
DRAINAGE

PROPOSED DETERMINATION OF WATER RIGHTS IN
THE SOUTHEASTERN COLORADO RIVER
GENERAL ADJUDICATION
MOAB DIVISION
MOAB NORTH SUBDIVISION
AREA NO. 05, BOOK 2

Grand County Civil No. 810704477
Honorable Don M. Torgerson

Teresa Wilhelmsen, P.E., State Engineer of the State of Utah, respectfully submits this report and recommendation to the Court.

1. Geographical Area Covered. This General Adjudication, known as the Southeastern Colorado River General Adjudication, includes all water sources, both surface and underground, within the drainage of the Colorado River in San Juan, Grand and Uintah Counties, Utah, and exclusive of the Green River Drainage Area. Proposed Determination is limited to water rights with points of diversion in the Moab North Subdivision of the Moab Division of the Southeastern Colorado River General Adjudication. The Moab North Subdivision is the area on the map shown on page viii. The Utah Division of Water Rights has designated the subdivision for this area as Area 05, Book 2 (or 05-2).

2. Commencement. In August of 1956, water users on Oak Creek petitioned the State Engineer for a general determination and adjudication of water rights. Thereafter, on January 30, 1957, water users on Boulder Creek and Deer Creek also asked for a general determination of their water rights. The State Engineer filed a petition in the District Court for Wayne County dated April 3, 1957, asking the court to adjudicate all water rights,

both surface and underground, within the drainage area of the Colorado River in Utah, excluding the Green River and Virgin River drainage areas.

Pursuant to the State Engineer's 1957 Petition, on March 14, 1961 the district court in Wayne County entered an order commencing the Colorado River General Adjudication. Later, on December 17, 1980, the State Engineer filed a motion to redefine the boundaries of the adjudication area. The result of this motion was a 1981 Wayne County District Court Order dividing the Colorado River General Adjudication into two separate general adjudications, commonly referred to as the Southwestern Colorado River General Adjudication (Wayne County District Court, Civil No. 570600435) and the Southeastern Colorado River General Adjudication (Grand County Civil No. 810704477). To commence the Southeastern Colorado River General Adjudication, this Court entered an adjudication Order on May 13, 1988.

3. State Engineer's Activity. The State Engineer has followed the requirements of Title 73, Chapter 4 of the Utah Code. She has given the required notices, served and published summons, prepared and filed a List of Unclaimed Rights of Record with the Court, completed hydrographic surveys, and evaluated claims from water users within the area. Prior to making the recommendations in the Proposed Determination, the State

Engineer carefully considered the Statements of Water User's Claim filed in the Moab North Subdivision. To the best knowledge of the State Engineer, this Proposed Determination contains all rights to the use of water with points of diversion located within the Moab North Subdivision for which a claim was timely filed or for which the Court has excused the late filing.

Contemporaneously with the filing of this Proposed Determination, the State Engineer has published and served notice of the Proposed Determination on each claimant of record within the Moab North Subdivision as required by Utah Code § 73-4-11. The Proposed Determination is available on the Division of Water Rights website at www.waterrights.utah.gov free of charge.

4. Beneficial Use. In preparing the Proposed Determination, the State Engineer has based her recommendations on Utah water law, including the principle that beneficial use shall be the basis, measure, and limit of the right to the use of water. Utah Code § 73-1-3. The recommended limits of each water right, based on actual historical beneficial use, are included in the Proposed Determination.

Water rights may be subject to forfeiture for nonuse if no beneficial use of the water right occurs for the statutory period, beneficial use is not excused during the statutory period, and no forfeiture exemption applies. Prior to May 5, 2008, the statutory period for forfeiture in Utah Code § 73-1-4 was five years. In 2008, the Utah legislature amended the statutory forfeiture period to seven years, effective May 5, 2008. Therefore, water rights for which partial or no beneficial use was made for a continuous period of five years prior to May 5, 2008, or seven years if the nonuse period includes time after May 5, 2008, are subject to forfeiture. Water rights recommended for total forfeiture are listed in the *Forfeited Rights* section of the Proposed Determination, as explained in Paragraph 8 below. Water rights that are recommended for partial forfeiture are not listed

separately, but the descriptions of the water rights in the Proposed Determination are limited to those characteristics or portions that have been perpetuated by beneficial use.

5. Water Rights. To be included in the Proposed Determination and recognized in the General Adjudication, a water right, regardless of its nature or origin, must be represented by a valid Statement of Water User's Claim.

Under Utah law, water rights can be acquired in only three ways: (1) by application to the State Engineer's Office, also known as the Division of Water Rights; (2) by diligent use prior to the enactment of the statutes establishing the application process as the sole method of appropriation ("diligence rights"); and (3) by adverse use or adverse possession.

Currently, the only way to initiate a new water right is by application to the State Engineer's Office. If the State Engineer approves an application, the applicant may proceed, within a set time, to divert the water and put it to beneficial use. After putting the water to use in accordance with the application, the applicant files proof of beneficial use and, if the State Engineer determines that the water is put to use as contemplated by the application approval, the State Engineer issues a certificate of appropriation perfecting the right.

Diligence claims are based on the continuous beneficial use of water dating back to before March 12, 1903, for surface water, or March 22, 1935 for underground water. Prior to these dates, a water user could acquire a water right by diverting and using the water for a beneficial use. After those dates, new water rights could be acquired only by application to the State Engineer's Office.

Prior to 1939, water rights could also be acquired by the adverse use of a valid right. In 1939, the Utah Legislature amended the statutes to

prohibit acquisition of a water right by adverse use or adverse possession.

This Proposed Determination does not include applications that were unperfected as of September 4, 2018. The absence of such applications in the Proposed Determination does not affect the validity of water rights perfected after that date.

6. Prior Decrees. On December 14, 1908, the Utah 7th Dist. Court for Grand County entered a decree in *Moab Irrigation Company, et al. vs. The Wilson Mesa Irrigation Company, et al.*, Civil No. 170 (the “1908 Mill Creek Decree”). The 1908 Mill Creek Decree adjudicated the rights to the use of waters from Mill Creek in Grand County. The State Engineer has incorporated the water rights awarded in the prior decrees by assigning water right numbers and evaluating each claim that can be tied to an award in the 1908 Mill Creek Decree. These rights are distributed according to their respective priority dates, but with the following restriction:

The diversion of water from Mill Creek for rights with priority dates junior to 1890 is only permitted when the natural flow in Mill Creek above the point: *S 900 feet W 1360 feet from the NE corner of Section 7, T 26S, R 22E, SLB&M*, exceeds 19.5 cfs, or when 1890 priority rights are satisfied.

7. Share Statements. The State Engineer generates a share statement for administrative purposes in instances where a shareholder of stock in a water company has filed an application based on stock ownership. A share statement is a conditional authorization for the use of water, dependent on the underlying shares of stock. Share statements are included in the Proposed Determination for information and administrative purposes only.

8. Disallowed Rights and Claims. A claim for a water right may be recommended to be disallowed for two reasons: (1) that the water right has

been forfeited, or (2) that the claim is invalid.

A claim is listed in the *Forfeited Rights* section if no beneficial use of water was made for a continuous period of five years prior to May 5, 2008, or seven years if the nonuse period includes time after May 5, 2008.

A claim is listed in the *Invalid Claims* section if the water was not placed to beneficial use in accordance with applicable law at the time of the original appropriation or there is insufficient evidence to support the validity of the claim. Examples of invalid claims may include a diligence claim that has not been substantiated by sufficient evidence of diligent pre-statutory use or a water right claim that fails to meet the statutory requirements found in Title 73 of the Utah Code.

9. Irrigation Diversion Duty. Because beneficial use is the basis, limit, and measure of a water right, an irrigation water right is limited by the acreage actually irrigated. The amount of water necessary to be diverted on an annual basis to irrigate crops to maturity in a specific area is referred to as the irrigation diversion duty. The irrigation diversion duty is based on estimated efficiencies associated with flood irrigation practices and accounts for the amount consumed by the crops, the amount supplied by precipitation, and the amount lost in conveyance and application. The diversion of more water than the recommended irrigation diversion duty is unnecessary, wasteful, and is not a beneficial use of the excess water.

The State Engineer has determined that the irrigation diversion duty in the Moab North Subdivision is 6.00 acre-feet per acre annually for the irrigation of land below the elevation of 5,600 feet, 5.00 acre-feet per acre annually for the irrigation of land between the elevations of 5,600 feet and 7,800 feet, and 4.00 acre-feet per acre annually for the irrigation of land above the elevation of 7,800 feet (elevations reference the North American Vertical Datum of 1988). A map reflecting the irrigation diversion duties in the Moab North Subdivision is shown on page ix.

The State Engineer recommends that the Court retain jurisdiction to change the portion of the irrigation diversion duty allowance for conveyance and application losses.

10. Stockwatering Diversion Duty. Water rights for watering stock are quantified in *Equivalent Livestock Units* (ELUs). An ELU represents the amount of water consumed by one large animal such as a horse or cow. The conversion of other animals to ELUs is based on the amount of water the animal consumes compared to a large animal. The diversion duty for stockwatering is 0.028 acre-foot per year (25 gallons a day) per ELU.

The point of diversion for a stockwatering right may be described in one of several ways. It may be identified at a specific point where the water is diverted from the natural water source. Alternatively, it may be described as a point-to-point diversion, which recognizes that stock may drink anywhere between two points along a stream. For point-to-point diversions, the Proposed Determination identifies the beginning and ending points with the beneficial use occurring between them.

11. Domestic Diversion Duty. Water rights for domestic or household use are quantified in *Equivalent Domestic Units* (EDUs). One EDU is the amount of water to provide for the indoor use of one household. The State Engineer has determined that an EDU for typical maximum year-round use is 0.45 acre-foot per year (400 gallons per day), and an EDU for typical maximum seasonal use is 0.25 acre-foot per year. The diversion of more water than the recommended domestic diversion duty is unnecessary, wasteful, and is not a beneficial use of the excess water.

12. Municipal Water Rights. Water rights for municipal use are not quantified using a standard duty; instead, they contain individualized diversion and depletion limitations listed in the description of the water right's attributes.

13. Irrigation Periods. Like the irrigation diversion duty, the period of use for irrigation varies depending on the reasonable irrigation season for a particular area. The State Engineer has determined that irrigation in this area is beneficial only from March 15 through November 15. In making this determination, the State Engineer relies on a report prepared by the Utah Agricultural Experiment Station and Utah State University entitled "Consumptive Use of Irrigated Crops in Utah."

14. Ownership of Rights. The Proposed Determination includes the names of the owner of each water right as shown on the records of the State Engineer at the time of publishing. A claimant who has not updated ownership in the Division of Water Rights records is not identified as the owner of record in the Proposed Determination, even though they may have filed a signed Statement of Water User's Claim. Such a claimant can update ownership with the Division of Water Rights by submitting a report of water right conveyance form to the State Engineer as provided in Utah Code § 73-1-10.

Ownership changes are not always timely filed with the Division of Water Rights. Thus, even though each water right is identified in the name of the owner of record, the State Engineer asks the Court to recognize in any future decree that ownership and title is determined by and according to the applicable deeds and conveyances, whether executed before or after the Proposed Determination was compiled, notwithstanding the owner identified in the Proposed Determination.

An appropriation of water may be the result of the joint action of two or more parties. Occasionally, the name of one party appears on the records of the State Engineer even though other parties may have an equitable interest in the water right. Because the Proposed Determination only includes the names of owners of record, the State Engineer does not attempt to identify equitable owners or to notify them of actions taken in a general adjudication. It is the responsibility of the owner of record to

protect the interest of any equitable owner(s).

15. Water Rights Claimed by the United States. At the time of publishing this Proposed Determination, the United States has not been joined as a party to the Southeastern Colorado River General Adjudication pursuant to 43 U.S.C. § 666. Therefore, the water right claims of the United States are not addressed in this Proposed Determination.

In addition, certain water rights result from the reservation of public lands by the federal government for a specific purpose—generally referred to as *federal reserved water rights*. This Proposed Determination does not address claims for federal reserved water rights. If any federal reserved water right claims are located in the Moab North Subdivision, they will be addressed in a subsequent addendum to the Proposed Determination.

16. Recommendation and Retention of Jurisdiction. In accordance with her findings and determinations, the State Engineer respectfully recommends that the Court adopt this Proposed Determination of Water Rights; decree to the respective water users the water rights as set forth in the Proposed Determination, subject to any amendment that may be approved by Court order; and adjudicate as forfeited or invalid the water rights listed in the respective sections. The State Engineer recommends that the decree as entered by this Court shall supersede any prior decree of these water rights.

Use of the rights described in this Proposed Determination may change between the time the Proposed Determination was compiled and the time a final adjudication decree is entered – for example, as the result of an approved and perfected change application. The State Engineer thus recommends that the Court confirm each water right as of the date the Proposed Determination was published.

The State Engineer also recommends that the Court retain jurisdiction

over the Moab North Subdivision from the period of time following the entry of an interlocutory decree until the entry of a final decree for the entire General Adjudication area, to adjust the quantification of rights for beneficial use to respond to better scientific information and analytical techniques and to modify the rights so that they conform to the final decree.

17. Continued Assistance. The State Engineer and the staff of the Division of Water Rights express their continuing willingness to assist the Court in this General Adjudication, as the Court requests.

18. Date of Publication. This Proposed Determination of Water Rights was approved for publication on the 30th day of September 2021.



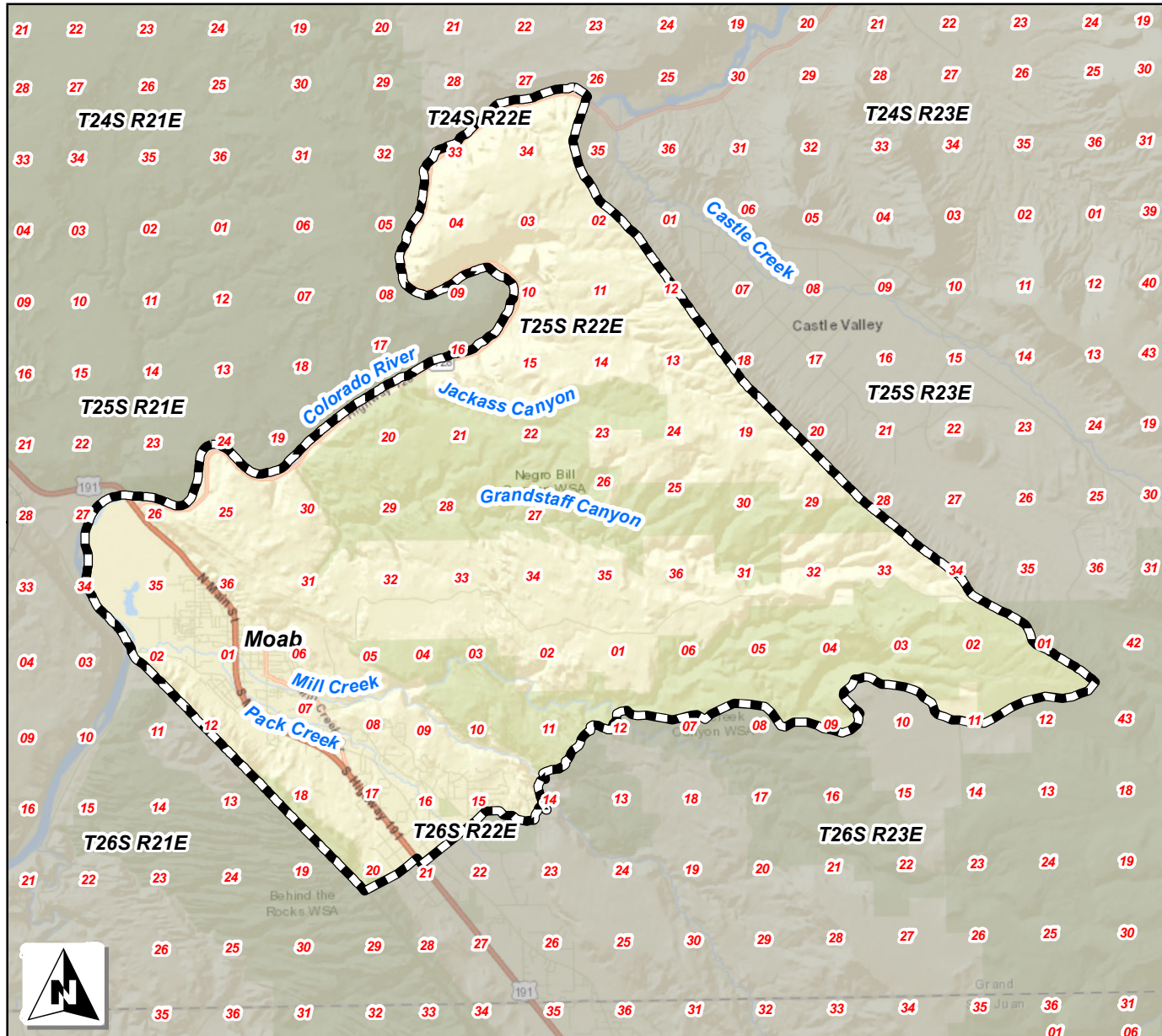
TERESA WILHELMSSEN, P.E., Utah State Engineer

SEAN D. REYES
UTAH ATTORNEY GENERAL

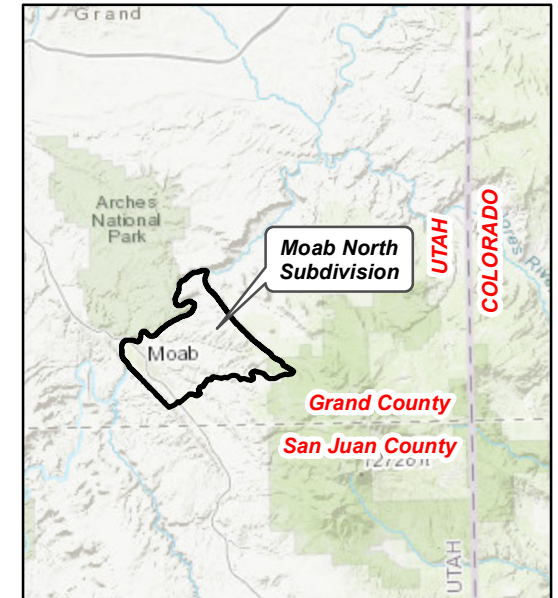
/s/ Sarah M. Shechter
SARAH M. SHECHTER
GORDON H. ROWE
Assistant Attorneys General
Attorneys for the Utah State Engineer
1594 West North Temple, Suite 300
Salt Lake City, Utah 84116

Location Map

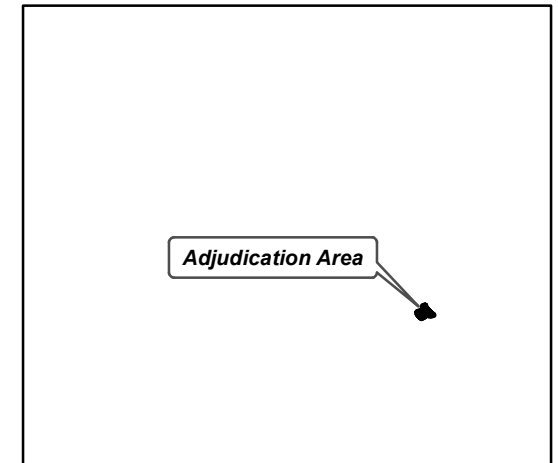
Moab Division, Moab North Subdivision
Area 05, Book 2



Adjudication Subdivision Boundary Map



County Vicinity Map



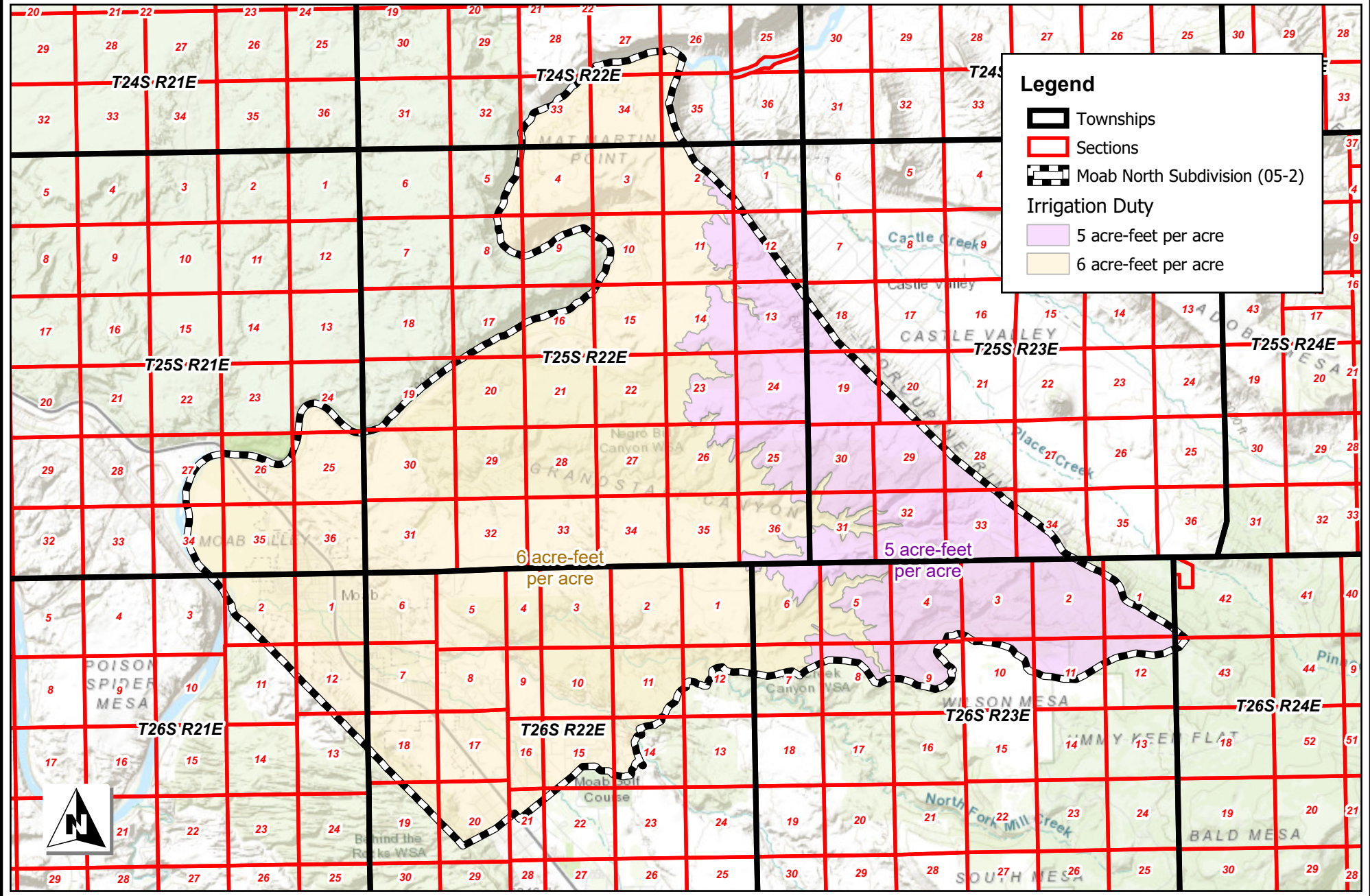
State Vicinity Map

- Subdivision Boundary
- Sections
- Townships
- Watercourses

Irrigation Diversion Duty Map

Moab Division, Moab North Subdivision
Area 05, Book 2

ix



PRIORITY SCHEDULE

PRIORITY DATE

FLOW

WR#

NAME

Surface Sources**Bliss Spring**

1896

0.0091 cfs OR 0.6 acft

05-581

Marvelee Johnson Brewer
 George Parley Johnson
 Mark Lee Johnson
 Loren H. Johnson, Jr.
 April Johnson Walker

Campers` Spring

1890

0.033 cfs OR 1.402 acft

05-568

Christopher Q. Kauffman
 Adrea B. Lund

Colorado River

Feb 15, 1966

5 cfs OR 1858.4 acft

05-629

State of Utah Division of Wildlife Resources

Goatman Springs Seep #1

Jun 01, 1888

0.017 cfs OR 3 acft

05-2893

Sun Moab Valley RV LLC

Goatman Springs Seep #2

Jun 01, 1888

0.017 cfs OR 3 acft

05-2893

Sun Moab Valley RV LLC

Hettman Spring

Feb 13, 1899

0.0387 cfs OR 17.1852 acft

05-3164

The Holyoak Family Trust

Holyoak Spring

Feb 13, 1899

0.0372 cfs OR 16.7502 acft

05-3402

G & P Holyoak, LTD.

Feb 13, 1899

0.0357 cfs OR 15.9682 acft

05-3404

Glen C. and Judith E. Holyoak

Feb 13, 1899

0.0357 cfs OR 15.9682 acft

05-3405

The Holyoak Family Trust

Horse Creek

1890

4945.738 acft

05-1523

Moab Irrigation Company

1890

4.43 cfs OR 1473.1096 acft

05-2013

Moab Irrigation Company
 State of Utah Board of Water Resources

PRIORITY DATE

FLOW

WR#

NAME

Jackson Pond

1903

0.056 cfs OR 12.3918 acft

05-2135

Brett B. Bentley

Jackson Spring

1903

0.056 cfs OR 12.3918 acft

05-2135

Brett B. Bentley

Lloyd Somerville Spring

Jun 15, 1989

0.012 cfs OR 0.45 acft

05-2270

George S. Weil

Lloyd Somerville Spring

1896

0.015 cfs OR 5.7 acft

05-1706

Mary K. Wilson

McConkie Spring

1898

0.21 cfs OR 81.05 acft

05-2007

City of Moab

1903

0.39 cfs OR 50.4206 acft

05-794

Lloyd Eugene and Linda L. McKinney

McConkie Spring (Old City Park)

Aug 24, 2005

0.0067 cfs OR 0.9 acft

05-3073

Matthew Guymon

Jennifer Wenzel

Aug 24, 2005

0.0033 cfs OR 0.6627 acft

05-3764

Glen J Lathrop

Mill Creek

1890

4945.738 acft

05-1523

Moab Irrigation Company

1890

4.43 cfs OR 1473.1096 acft

05-2013

Moab Irrigation Company

State of Utah Board of Water Resources

1890

0.17 cfs OR 57.222 acft

05-2957

George B. and E. Ann Carter

Feb 29, 1968

0.5 cfs OR 49.5 acft

05-3490

William P. and Kathleen C. Stevens

Mill Creek, Lower Diversion

1903

0.19 cfs OR 62.28 acft

05-1068

Moab Irrigation Company

Pack Creek

1884

0.12 cfs OR 33.494 acft

05-2536

David J. Jr. and Mary K. Engleman

1884

0.2606 cfs OR 3.208 acft

05-2537

Holyoak Family Trust

1884

54.4 acft

05-3179

S. Douglas and Mary Susan McLaughlin

1884

0.04 cfs OR 12 acft

05-3963

Moab Slickrock LLC

1884

0.44 cfs OR 57.84 acft

05-859

M & D Engleman LTD

PRIORITY DATE

FLOW

WR#

NAME

Pack Creek -- continued

1884	1.11 acft	05-861	Ralston Family Living Trust
1884	0.02 cfs OR 6 acft	05-867	Devern and Terryl Dickerson
1884	0.053 cfs OR 15.682 acft	05-902	Gayle McWhirt
1884	0.17 cfs OR 48.296 acft	05-983	Charles R. Klepzig
1903	0.25 cfs OR 42.616 acft	05-3783	Kopell Family Living Trust
Jan 12, 2009	0.167 cfs OR 6.72 acft	05-3414	Spanish Trail Estates HOA
Mar 23, 2016	0.027 cfs OR 3.3276 acft	05-3522	Mary Weingarden

Powerhouse Line Spring

Oct 27, 2003	0.12 cfs OR 5.076 acft	05-2987	Thomas A. Johnson Living Trust Moab Irrigation Company State of Utah Board of Water Resources
--------------	------------------------	---------	---

Silver Holyoak Spring

1886	0.093 cfs OR 1.94 acft	05-569	View Gate Development, LLC
------	------------------------	--------	----------------------------

Skakel Spring

1889	0.627 cfs OR 210 acft	05-2105	City of Moab
1898	0.362 cfs OR 141.1 acft	05-2103	City of Moab
1898	0.263 cfs OR 102.4046 acft	05-3687	City of Moab

Snyder Spring

1896	1.218 acft	05-578	Charles A. Steen
------	------------	--------	------------------

Spring Area

Feb 28, 1944	0.0058 cfs OR 1.4636 acft	05-68	J. S. Westwood
--------------	---------------------------	-------	----------------

Stewart Spring

Mar 15, 1977	1.65 acft	05-1281	Charles E Every
--------------	-----------	---------	-----------------

Stocks Spring

May 06, 1912	0.0093 cfs OR 0.45 acft	05-3893	Grand County
--------------	-------------------------	---------	--------------

Unnamed Spring

1890	0.009 cfs OR 6.45 acft	05-3437	Mona Horwitz Living Trust
1900	3.056 acft	05-2035	Kaleidoscope Property, LLC

PRIORITY DATE

FLOW

WR#

NAME

Unnamed Spring -- continued

Jul 25, 1989	0.8778 acft	05-2283	Cully Erdman Lucy Wallingford
Oct 26, 1992	0.002 cfs OR 1.435 acft	05-2414	Palladium Foundation
Apr 25, 2007	6.13 acft	05-3316	Moab Rock Shop, LLC

Unnamed Spring Drainage

1890	0.067 cfs OR 8.2752 acft	05-3890	Michael H Bynum Gina M Giffin
------	--------------------------	---------	----------------------------------

Vicki's Spring

Oct 06, 1954	0.065 cfs OR 2.1 acft	05-122	John Alan Cortes
--------------	-----------------------	--------	------------------

Watercress Spring

1898	0.075 cfs OR 30.088 acft	05-2102	Club Utah Resort Group LLC
1898	0.1516 cfs OR 46.5531 acft	05-2743	Club Utah Resort Group LLC
1898	0.12 cfs OR 46.604 acft	05-2744	Club Utah Resort Group LLC
1898	0.246 cfs OR 95.34 acft	05-3456	The Nature Conservancy

Wiz Spring

May 15, 1961	0.074 cfs OR 4.54 acft	05-346	Douglas G. Farnsworth
--------------	------------------------	--------	-----------------------

Underground Sources**Underground Water Well(s)**

1884	0.12 cfs OR 33.494 acft	05-2536	David J. Jr. and Mary K. Engleman
1884	1.842 acft	05-2711	Red Rock Partners, LLC
1884	54.4 acft	05-3179	S. Douglas and Mary Susan McLaughlin
1884	0.04 cfs OR 12 acft	05-3963	Moab Slickrock LLC
1884	44.6 acft	05-858	Lily Ann and/or Tracy Balsley
1884	1.11 acft	05-861	Ralston Family Living Trust
1884	0.02 cfs OR 6 acft	05-867	Devern and Terryl Dickerson
1884	6.81 acft	05-896	Kenneth G. and Lourae L. Minor Minor Business Services, LLC
1884	0.053 cfs OR 15.682 acft	05-902	Gayle McWhirt

PRIORITY DATE

FLOW

WR#

NAME

Underground Water Well(s) -- continued

1884	0.17 cfs OR 48.296 acft	05-983	Charles R. Klepzig
Jun 01, 1888	0.017 cfs OR 3 acft	05-2893	Sun Moab Valley RV LLC
1898	15.24 acft	05-2780	Colin Fryer
Mar 1930	1.644 acft	05-3953	Molly Hammar Trust
Mar 1930	0.792 acft	05-3954	Benjamin John and Lucy Marie Jensen
Aug 02, 1954	1.398 acft	05-109	Scott Anderson
			Cynthia Burrows
			Gail L. Roy Family Trust
Sep 15, 1954	3.36 acft	05-114	Edge of the Desert, LLC
Sep 25, 1954	6.674 acft	05-118	Craig Milton and Cynthia Shumway
Sep 28, 1954	1.5 acft	05-119	Holyoak Family Trust
Sep 30, 1954	2.4 acft	05-120	Clive Stewart
Oct 06, 1954	0.065 cfs OR 2.1 acft	05-122	John Alan Cortes
Oct 06, 1954	5.25 acft	05-3408	Jacob C. Suter and Madeleine Fisk
Nov 22, 1954	4.8 acft	05-129	Amy Elizabeth Tendick and Tadzio Vallejo Hagemann
Mar 10, 1955	1.95 acft	05-143	William H. Rutter
Mar 18, 1955	1.14 acft	05-144	Spah Family Ltd
May 04, 1955	24 acft	05-148	Spanish Valley Water and Sewer Improvement District
May 24, 1955	1.398 acft	05-149	Jennifer J. Sadoff
Jun 06, 1955	1.98 acft	05-151	Oliver A. and Ann McBryan
Jun 22, 1955	7.8 acft	05-155	Our Village Community Center
Jun 28, 1955	2.58 acft	05-159	Helene Rohr
Jul 15, 1955	1.32 acft	05-161	Caleb Rhoades
Jul 18, 1955	1.2 acft	05-162	Rebecca and Curtis Wells
Aug 05, 1955	1.26 acft	05-166	Natalie McDowell
Oct 07, 1955	0.9 acft	05-173	W. E. McCormick
Nov 10, 1955	1.95 acft	05-177	Ralph Leo Christensen
Feb 16, 1956	1.5 acft	05-182	Jackson Yellow
Feb 21, 1956	1.114 cfs OR 806.5 acft	05-183	City of Moab
Apr 07, 1956	1.002 acft	05-188	Lawrence V. and Teresa L. McElhaney

PRIORITY DATE

FLOW

WR#

NAME

Underground Water Well(s) -- continued

Sep 17, 1956	1.5 acft	05-205	Nari Trotter
Mar 02, 1957	1.5 acft	05-209	Andrew and Chelsea Birdwell
			Lewis W. and Levida F. Jones
Mar 23, 1957	0.45 acft	05-210	Edward J. and Elaine F. Welling
Apr 17, 1957	0.015 cfs	05-212	Lewis W. and Levida F. Jones
Sep 17, 1957	1.5 acft	05-217	Carl H. and Linda G. Dixon
Sep 17, 1957	1.5 acft	05-218	Moab Rim Campark LLC
Oct 14, 1957	2.3454 acft	05-126	Anthony and Pamela J. Dimare
Feb 18, 1958	0.45 acft	05-220	Robert Harvey Dewitt
Mar 10, 1958	2.544 acft	05-851	Edward E. Shrauner
Jul 08, 1958	0.1 cfs	05-237	Moab City
Jul 08, 1958	0.1 cfs OR 45 acft	05-238	Moab City
Jul 08, 1958	0.153 cfs OR 6.12 acft	05-239	Grand County
Aug 09, 1958	3.42 acft	05-241	Frederick and Elma Lee Elderkin
Oct 17, 1958	3 acft	05-250	Valerie Maginnis
			John D. Wesson
Nov 04, 1958	2.07 acft	05-256	Kyle D. and Carrie Bailey
Nov 04, 1958	4.68 acft	05-257	Michael Z. Sr. and Deana J. Lammert
Nov 17, 1958	1.38 acft	05-4002	Brian Lugers
			Jenna Woodbury
Dec 03, 1958	3.42 acft	05-261	Robert D. and Elizabeth A. Sherlock
Dec 08, 1958	1.5 acft	05-3824	Travis W. Nauman
Dec 09, 1958	2.142 acft	05-265	Venusnun Intarachatorn
Dec 26, 1958	16.2 acft	05-268	Grand County Cemetery Commission
Mar 18, 1959	3.18 acft	05-242	Mrs. Joyce Jones
Mar 25, 1959	6.684 acft	05-258	Alan Lynn and Kathryn G. Jackson
Mar 25, 1959	0.45 acft	05-2811	Reid Bakken
			Alvis Salenieks
Mar 31, 1959	1.83 acft	05-274	Sunnie Elise Holland
Jun 09, 1959	6.84 acft	05-282	Wang Organization, LLC
Jul 20, 1959	21.112 acft	05-288	George S. Weil

PRIORITY DATE

FLOW

WR#

NAME

Underground Water Well(s) -- continued

Jul 21, 1959	0.276 acft	05-289	Rodney L. and Dixie Dalton
Jan 14, 1960	0.45 acft	05-299	Leslie P. and Gregg A. Balling
Mar 01, 1960	19.95 acft	05-127	Edward and Audrey Snyder
Mar 01, 1960	1.05 acft	05-142	Debra Ann Vase
Mar 09, 1960	3.6 acft	05-152	Grand County School District Board of Education
May 20, 1960	0.75 acft	05-309	W K Somerville
Aug 05, 1960	1.05 acft	05-314	Gary Ray Holyoak
Jan 25, 1961	6 acft	05-323	Ronald S. and Sydney Regehr RFMTC, LLC
Mar 11, 1961	0.558 acft	05-339	Rebecca Lee Manderfield
Mar 16, 1961	2.2974 acft	05-331	Blaine D. Stevens
Apr 24, 1961	1.38 acft	05-337	Mark J. and Christine D. Davis
May 03, 1961	90 acft	05-174	Utah School and Institutional Trust Lands Administration
May 20, 1961	0.42 acft	05-347	Frankie J Winfrey
Jun 14, 1961	0.51 acft	05-349	Drake Buckingham
Jul 03, 1961	4.68 acft	05-352	Jay C. and Debbie S. Beauregard
Jul 07, 1961	2.97 acft	05-357	John L. Williams
Aug 24, 1961	0.958 acft	05-368	Sheri Lynn Griffith Revocable Trust
Sep 13, 1961	1.5 acft	05-369	Terence Carlson Tiger Keogh
Oct 20, 1961	1.016 acft	05-4003	Hawks Family Trust
Nov 24, 1961	1.02 acft	05-381	Rudy W. and Heather J. Musclow
Nov 24, 1961	1.056 acft	05-384	Richard M. and Sharon Relph
Apr 02, 1962	2.4 acft	05-400	Karla Joy VanderZanden
Apr 13, 1962	0.768 acft	05-406	Brian Murray
May 02, 1962	0.24 acft	05-283	Dale H. Holyoak Revocable Trust
May 14, 1962	0.45 acft	05-414	Cory and Lynne Stevenson Family Trust
May 14, 1962	0.036 acft	05-416	Dale M. and Wilda Irish Family Trust
May 14, 1962	0.3 acft	05-417	Vauna A. Randall
May 22, 1962	2.04 acft	05-419	Janet Lammert

PRIORITY DATE

FLOW

WR#

NAME

Underground Water Well(s) -- continued

Jun 16, 1962	3.72 acft	05-424	Kimberly S. Pettit
Jul 13, 1962	0.75 acft	05-427	Christensen Holdings, LLC
Jul 23, 1962	1 cfs OR 723.967 acft	05-429	City of Moab
Aug 18, 1962	22.8 acft	05-434	RFMTC, LLC Jerry Stocks
Sep 04, 1962	0.9 acft	05-1707	Myron K. and Patrick D. Gordin
Sep 04, 1962	0.506 acft	05-2309	Morse Family Living Trust
Sep 04, 1962	0.45 acft	05-2592	David Eckersley and Anne Milne
Sep 04, 1962	1.95 acft	05-439	Robert R. Norman, Sr. Revocable Trust
Sep 12, 1962	0.45 acft	05-442	Plateau Hardware Inc.
Sep 13, 1962	3.48 acft	05-444	Richard O. and Mary J. Cozzens
Mar 01, 1963	4.5 acft	05-459	Terry and Esther Channel
Mar 07, 1963	1.08 acft	05-466	Diane M.U. Walker
Apr 09, 1963	30.99 acft	05-471	Christopher Q. Kauffman Adrea B. Lund
May 20, 1963	6 acft	05-476	Robert Castaldo Charles A. and Jil C. Kulander Solange Roussin Charles A. Steen
May 20, 1963	17.94 acft	05-477	Pierre E. Chastain Justin Dunklee Leonard E. Garcia William C. Laprade Terrel A. Lashier Emily Lanter and Jacob Malatesta Jesse G. Myers Charles A. Steen Karla R. Hancock and Aneth Wight
Jul 19, 1963	24 acft	05-492	Spanish Valley Water and Sewer Improvement District
Aug 19, 1963	5.586 acft	05-2774	Robert E. and Elizabeth L. Holtby

PRIORITY DATE

FLOW

WR#

NAME

Underground Water Well(s) -- continued

Aug 19, 1963	5.04 acft	05-496	Sheldon and Martha Hefner
Aug 31, 1963	0.72 acft	05-498	Eric Bindner
Sep 26, 1963	4.2 acft	05-501	W.K. Somerville
Nov 26, 1963	2.94 acft	05-503	David Lynn and Melody Lynn Sakrison
Jan 21, 1964	2.136 acft	05-4004	Dennis S. and Candace M. Greenley Erin M. Greenley
Mar 02, 1964	7.3568 acft	05-512	Milton L. and Barbara C. Walston Living Trust
Mar 14, 1964	0.54 acft	05-521	Melissa J. Memory
May 19, 1964	1.32 acft	05-526	Lois Dull
Jun 25, 1964	4.65 acft	05-532	Lonnie and Samantha Campbell
Dec 02, 1964	1.309 acft	05-547	Colin Don Fryer
Feb 23, 1965	9.3882 acft	05-552	William H. Rutter
Apr 23, 1965	7.85 acft	05-557	Douglas G. Farnsworth
Feb 10, 1966	30.84 acft	05-630	Grand County School District
Mar 22, 1966	8.84 acft	05-634	Robert Beeman
Jun 21, 1966	1.5 acft	05-645	Richard A. Coffinberry Living Trust
Jun 21, 1966	1.92 acft	05-646	Marjean McKenna
May 05, 1967	0.6 acft	05-528	Huntridge 1 Properties, LLC
May 06, 1967	3 acft	05-674	Chad D and Margaret Harris
Jun 05, 1967	5.2386 acft	05-677	Timothy W. Buckingham
Jun 22, 1967	2.158 acft	05-679	Susan H Wheaton Revocable Trust
Jun 28, 1967	1.5 acft	05-682	Kelly L. and Rochell Denney
Aug 10, 1967	1.5 acft	05-688	Leanne B. Blackmon
Sep 25, 1967	5.184 acft	05-691	Lewis T. McKinney Jick and Helene Taylor
Nov 28, 1967	5.1 acft	05-693	M. R. Tomsic Real Property Trust
Jan 26, 1968	1.818 acft	05-977	Ben F. and Mary Smith
Feb 13, 1968	15 acft	05-699	Will Fryer
Feb 29, 1968	19.4 acft	05-883	Mark and Janie E. Williamson
Mar 25, 1968	1.5 acft	05-703	John Edward Martin
May 06, 1968	1.5 acft	05-704	Russell Burden

PRIORITY DATE

FLOW

WR#

NAME

Underground Water Well(s) -- continued

Jun 01, 1968	1.5 acft	05-705	Von R. Atwood
Jul 25, 1968	1.95 acft	05-714	Roy D. Nelson
Sep 03, 1968	1.5 acft	05-720	George K. Russell
Dec 20, 1968	1.542 acft	05-725	Robert K. Jones
Jun 03, 1969	1.95 acft	05-741	Dailey M. Haren
Jul 18, 1969	2.062 acft	05-746	Marshall Jon Dvorscak
			Nicole Nuttall
Jul 31, 1969	0.63 acft	05-748	Becky G. Parks
			Clifford Shane Solt
Sep 24, 1969	1.5 acft	05-751	John E. Lowther
May 09, 1970	1.5 acft	05-765	Gordon S. Mudgett
Jan 06, 1971	0.45 acft	05-797	UBAM LLC
Jul 29, 1971	1.95 acft	05-819	Patrick Scherer
Jun 01, 1972	0.54 acft	05-865	Victor R. Najera and Hilda Alba
Jun 06, 1972	1.696 acft	05-864	Daniel W. and Debra L. Mick
Jun 08, 1972	1.092 acft	05-856	Israel Epstein
Sep 15, 1972	239.272 acft	05-882	Dennis E. Jr. and Patricia B. Byrd
Jan 04, 1973	13.38 acft	05-3795	Grand County School District
Jan 04, 1973	30.42 acft	05-895	Grand County School District
Jan 16, 1973	1.64 acft	05-905	Moab Slickrock LLC
Jan 26, 1973	1.2 acft	05-901	Prommel Shafer
Feb 06, 1973	4.5816 acft	05-2104	Lewie L. and Jennifer M. Pilles
Feb 06, 1973	204 acft	05-2217	J.J. and Shou Yu Wang
Feb 06, 1973	37.724 acft	05-2443	Moab RV Resort LLC
Feb 06, 1973	44.204 acft	05-2444	Lewie L. and Jennifer M. Pilles
Feb 06, 1973	56.7 acft	05-2660	Grand County School District
Apr 24, 1973	0.45 acft	05-792	Beeman Drilling Company
Aug 06, 1973	4.992 acft	05-949	Stephen and Nicki Hazlett
Aug 10, 1973	0.87 acft	05-948	Rancho Nuevo, LLC
Sep 11, 1973	1.95 acft	05-952	Joseph M. Cornwell
Nov 20, 1973	1.95 acft	05-957	Ludean Kay Anderson

PRIORITY DATE

FLOW

WR#

NAME

Underground Water Well(s) -- continued

Dec 19, 1973	42.2749 acft	05-668	Oscar L. and Beulah I. Anderson
Mar 22, 1974	1.32 acft	05-972	Matthew A. Fleischman
Aug 26, 1974	18.56 acft	05-1015	Michael D. and Kelly S. Shumway
Nov 08, 1974	1.14 acft	05-1018	Benjamin E. Byrd
Dec 07, 1974	0.78 acft	05-1026	Charles E. Lenamond
Feb 05, 1975	0.6 acft	05-1031	Faye Hutchins
Apr 09, 1975	0.99 acft	05-1036	Kenneth R. and JoAnn Key
May 21, 1975	0.45 acft	05-1043	Shane Merritt
Jul 01, 1975	1.95 acft	05-1048	Dale R. and Marianne Sorrels
			Thomas E. and Shelton K. Johnson
			Dina Lynn Lance
Jul 08, 1975	1.556 acft	05-1049	Shurlene Emer Blair
Sep 11, 1975	2.034 acft	05-1064	Gary Richard Smith
Sep 28, 1975	1.5 acft	05-1061	Eric A. and Christine M. Lawrence
Nov 29, 1975	1.65 acft	05-1070	Ute Lucy Kay
Dec 02, 1975	1.05 acft	05-1072	Kathleen C. Twitchell
Dec 22, 1975	2.118 acft	05-1075	Vance Morris
Feb 20, 1976	1.5 acft	05-1103	Kyle D. and Carrie Bailey
Mar 02, 1976	1.5 acft	05-898	Oliver Knutson
May 07, 1976	1.5 acft	05-1144	Delmas L. and Shirley M. Cather
May 07, 1976	1.5 acft	05-1145	Russell S. and Denise D. Pogue
May 13, 1976	2.034 acft	05-1142	Holly R. and Dorothy M. Walden
Jun 17, 1976	0.63 acft	05-1162	Melvin Swanson
Jun 17, 1976	1.05 acft	05-1171	Kimberly Jo and Kevin John Franke
Jul 27, 1976	2.006 acft	05-1189	Kaleidoscope Property, LLC
Aug 02, 1976	0.954 acft	05-1193	Max E. Gans
Aug 24, 1976	0.45 acft	05-1198	Larry B. and M. Joyce Thomas
Aug 27, 1976	1.612 acft	05-1199	Vickie and Jack Tompkins
Aug 31, 1976	0.9 acft	05-1200	Donald P. Knowles Jr.
Sep 06, 1976	0.45 acft	05-1203	William H. Rutter
Oct 08, 1976	1.95 acft	05-1206	Moore Family Trust

PRIORITY DATE

FLOW

WR#

NAME

Underground Water Well(s) -- continued

Oct 14, 1976	1.5 acft	05-1208	D.S. Wimmer Family Trust
Nov 12, 1976	2.23 acft	05-1215	Stan E. and Page Holland
Nov 20, 1976	0.75 acft	05-1216	Beth Findell
Dec 23, 1976	1.5 acft	05-1227	Steve Jochim
Jan 19, 1977	1.64 acft	05-1252	Kenneth Key
Jan 21, 1977	1.5 acft	05-1262	Jeffrey Scott Rogers
			Sharon Kay Zackula
Jan 31, 1977	1.95 acft	05-1258	Laura J. Smith
Feb 02, 1977	0.924 acft	05-1261	David Carey
Feb 23, 1977	1.5 acft	05-1273	Richard and Elizabeth Bond
Feb 23, 1977	0.77 acft	05-1274	Lisa E. Horzepa
Feb 28, 1977	0.6 acft	05-1275	Bobbi Caldwell Revocable Trust
Mar 04, 1977	24 acft	05-2942	Steven V. and Jeanne M. Rouzer
Mar 04, 1977	2.028 acft	05-3817	Jerry Beerends Jr.
			Theresa Butler
Mar 20, 1977	1.0038 acft	05-1283	Claire M. and Pamela F. Prater Sauvageot
Mar 22, 1977	0.9 acft	05-1284	Christopher Alan Stobl
Mar 31, 1977	0.93 acft	05-1286	Michael T. Ramstetter
			Jackie S. Stevens
Apr 05, 1977	1.95 acft	05-1287	Richard N. Anderson
			Anna M. Reposa
Apr 14, 1977	1.5 acft	05-991	Michael Douglas Niebuhr
			Katherine M. Niederhe
Apr 28, 1977	1.6736 acft	05-1300	Samuel J. Taylor
May 05, 1977	1.95 acft	05-1297	Ronald Robertson
May 05, 1977	51.74 acft	05-1308	Charles R. Klepzig
May 18, 1977	0.684 acft	05-1312	Boyd A. Hawks
Jun 27, 1977	1.5 acft	05-1326	Lynn Chenard
			Winifred C. Smith
Jul 26, 1977	0.6 acft	05-1327	Dail W. Magee
Aug 01, 1977	1.668 acft	05-1349	Mathew and Amber Niesen

PRIORITY DATE

FLOW

WR#

NAME

Underground Water Well(s) -- continued

Aug 03, 1977	4.38 acft	05-1348	Kevin D. Chase
Aug 03, 1977	0.09 cfs	05-3931	Kopell Family Living Trust
Aug 04, 1977	1.5 acft	05-1347	Raymond and Debra A. Curry
Aug 31, 1977	2.286 acft	05-1358	Lloyd E. McKinney
Dec 16, 1977	1.5 acft	05-1392	John L. and Robyn Johnson
Jan 16, 1978	1.73 acft	05-1398	Frank Tabberer
Jan 16, 1978	1.2 acft	05-1399	Frank Tabberer
Feb 23, 1978	0.6 acft	05-1408	David C. and Priscilla Lee Stewart
Mar 02, 1978	1.95 acft	05-1409	Clara Davenport
Mar 16, 1978	1.95 acft	05-1418	Moab Land Company, LLC
Mar 28, 1978	0.42 acft	05-1422	Ted Dean and Susan Brady
Mar 28, 1978	0.45 acft	05-1423	Jill Buchanan
			Robert G. Kloepper
Mar 28, 1978	0.72 acft	05-1426	Ernie J. and Susan C. Lisonbee
Jul 31, 1978	0.348 acft	05-1486	Dottie Moab I, LLC
Aug 28, 1978	0.6 acft	05-1514	Bryan V. and Tammy K. Maughan
Sep 11, 1978	1.332 acft	05-1527	Nicole Fox
			Timothy Ritchie
Oct 12, 1978	0.15 cfs OR 42.6 acft	05-1540	City of Moab
Oct 18, 1978	1.5 acft	05-1541	Moab Christian Center Inc.
Nov 14, 1978	1.55 acft	05-1556	Kimberly S. Pettit
Mar 12, 1979	1.5 acft	05-1027	Duane Dull
Apr 06, 1979	1.64 acft	05-1614	Johnson-Pearson Family Trust
Apr 13, 1979	1.05 acft	05-1615	Gregory John and Laura J. Kennedy
Apr 13, 1979	1.64 acft	05-1617	Peter and Colene Terwilleger
May 03, 1979	1.35 acft	05-964	Scott G. Bloom
May 16, 1979	1.612 acft	05-1190	Bryan D. McKinnon
May 21, 1979	0.6 acft	05-1073	Robert V. and Cynthia E. Daye
Jul 19, 1979	1.95 acft	05-1675	James and Toria Magleby
Aug 30, 1979	1.5 acft	05-1688	Tangren Welding and Machine Shop
Oct 12, 1979	1.5 acft	05-1700	Robert E. and Elizabeth L. Holtby

PRIORITY DATE

FLOW

WR#

NAME

Underground Water Well(s) -- continued

Oct 31, 1979	0.45 acft	05-1703	Steven V. or Jeanne M. Rouzer
Feb 04, 1980	1.5 acft	05-1719	Brent O. and Tracy L. Bullock
Apr 24, 1980	0.118 cfs	05-1744	City of Moab
May 05, 1980	0.45 acft	05-1746	Edmond D. and Kenna L. Bridges
Sep 01, 1980	1.98 acft	05-1791	Kenneth Key
Jan 26, 1981	0.45 acft	05-1821	Henry and Alice Corning
Feb 10, 1981	13.74 acft	05-1824	KM Real Estate Enterprises, LLC
Feb 18, 1981	1.5 acft	05-1827	Holyoak Family Trust
Apr 03, 1981	1.05 acft	05-1445	South Eastern Utah Title Company Trust
Jan 26, 1982	0.3 acft	05-1950	Zelma Janet and William R. Gay
May 03, 1982	1.32 acft	05-1288	Moab Community School, dba Moab Charter School
Jul 20, 1982	1.5 acft	05-1985	Wade Justin Clapier Rachel Julianna Wootton
May 23, 1983	0.45 acft	05-2029	George A. Vicenzi
Sep 02, 1983	0.0168 acft	05-1201	Angel Watch Storage, LLC
Sep 18, 1984	1.65 acft	05-2118	Jean K. Akens Bradley R. Morrison
May 23, 1986	1.5 acft	05-2174	Cary M. Cox
Mar 02, 1987	1.914 acft	05-2196	Ronald R. and Natalie J. Dickerson
Feb 13, 1989	0.78 acft	05-2260	Robert and Diane Walker
Oct 23, 1989	1.77 acft	05-2302	Jayne Belnap
Jun 15, 1990	1.59 acft	05-2328	Lois Dehls and Paul Lincoln Cornell
May 21, 1991	1.38 acft	05-2353	Edward J. Snyder
Jun 14, 1991	0.055 cfs OR 3.7587 acft	05-2357	Palladium Foundation
Jun 14, 1991	0.045 cfs OR 1.764 acft	05-2358	Palladium Foundation
Jun 21, 1991	3.732 acft	05-2360	Kenneth A. and Shirley S. Partridge
Mar 20, 1992	3.864 acft	05-2392	Nunzio F. and Reannon KC Bruno
Aug 17, 1992	2.238 acft	05-2403	Min Min Limited, L.L.C.
May 18, 1993	1.5 acft	05-2431	Katherine S. Hunter
Jun 14, 1993	1.59 acft	05-2433	Lyle Francis

PRIORITY DATE

FLOW

WR#

NAME

Underground Water Well(s) -- continued

			Maralee Francis
			Zeke Francis
Jul 06, 1993	0.45 acft	05-2435	Vladimir Petrov
May 17, 1994	1.95 acft	05-2472	James L. and Sharell Arlene Barnum
Oct 12, 1994	5.286 acft	05-2491	Todd and Petenia D. Pfnister
Nov 03, 1994	0.594 acft	05-2496	Sarah Hopkins
Nov 30, 1994	5.88 acft	05-2507	Douglas W. Fix and Jane Roberts
May 26, 1995	1.86 acft	05-2530	Roy D. Nelson
Sep 27, 1996	1.5 acft	05-2629	Larry B. and M. Joyce Thomas
Jul 21, 1997	1.95 acft	05-2668	Geoffrey W. and Sandra V. Freethey
Dec 22, 1997	2.22 acft	05-2692	Ivy A. Thompson
			Cohan M.A. and Amber N. White
Mar 03, 1998	0.75 acft	05-2698	Cotes Holdings LLC
Sep 04, 1998	2.166 acft	05-2393	Anne C. Erickson
			David L. and Marilyn S. Stolfa Living Trust
Oct 23, 1998	3.216 acft	05-2726	Thomas B. and Sandra J. Grandin Jr.
Mar 09, 1999	6.36 acft	05-2750	S. Douglas McLaughlin
Apr 19, 1999	0.02 cfs	05-2754	Margaret Griffith
Jun 03, 1999	6.336 acft	05-2765	J.D. Norman Mr.
Sep 10, 1999	0.786 acft	05-2783	Mark L. Curnutte
May 04, 2000	1.77 acft	05-2834	Roseanne Martin-Nicol
Oct 02, 2000	0.45 acft	05-2852	Christie P. Decaria
			Wesley J. Shannon
Nov 29, 2000	0.684 acft	05-2859	Nari Trotter
Nov 22, 2002	4.35 acft	05-2954	Andrew A. Riley
Apr 14, 2003	4.77 acft	05-2965	Randy Day
Apr 14, 2003	0.714 acft	05-2966	Michael K. and Mary L. Suarez
May 01, 2003	3.3 acft	05-2969	William Mattson
Jan 18, 2005	2.53 acft	05-3042	Jody Gordon and Marcie Jo Shumway
Jul 05, 2005	0.87 acft	05-3065	Raymond and Jane L. Duvall
Apr 17, 2006	1.5 acft	05-3145	James and Wynette Hawks

PRIORITY DATE

FLOW

WR#

NAME

Underground Water Well(s) -- continued

Jun 11, 2007	1.77 acft	05-3327	Lewis P. and Sandra K. Hinchman
Nov 17, 2008	6.234 acft	05-2964	Linda J. Bynum Trust
Jun 24, 2009	6.7296 acft	05-3441	James and Nicki Ralston
Aug 08, 2011	1.5 acft	05-3530	John C. and Juanita E. Oliver
Jan 11, 2012	1.5 acft	05-3541	John C. and Juanita E. Oliver
Oct 29, 2012	1.95 acft	05-3560	Callen and Abigail Hearne
Jul 01, 2013	0.99 acft	05-3571	John P Jr and Lynne S McDade
Jun 30, 2015	1.05 acft	05-3624	Dee C. Gullledge
Jun 09, 2016	4.958 acft	05-3488	Palladium Foundation
Apr 24, 2018	1.5 acft	05-975	Aubrey Davis

END OF DATA

DESCRIPTION OF WATER RIGHTS

1 05-68

NAME: J. S. Westwood

TYPE OF RIGHT: Application To Appropriate

PRIORITY DATE: Feb 28, 1944

APPLICATION/CLAIM NUMBER: A15704

QUANTITY OF WATER: 0.0058 cfs OR 1.4636 acft

SOURCE: Spring Area

POINT OF DIVERSION -- SURFACE:

[1] N 1190 feet E 806 feet from the W4 corner, Section 36 T 25S R 21E SLB&M
Source: Spring Area

BENEFICIAL USE:

Water Use Group No. 2681.

STOCKWATER: from Jan 01 to Dec 31 SOLE SUPPLY: 36.2000 ELUs of the Group Total of 36.2000.

DOMESTIC: from Jan 01 to Dec 31 SOLE SUPPLY: 1.0000 EDU of the Group Total of 1.0000.

PLACE OF USE: (which includes all or part of the following legal subdivisions:)

----- Northwest Quarter -----				-----*----- Northeast Quarter -----				-----*----- Southwest Quarter -----				-----*----- Southeast Quarter -----			
SC	TOWN	RANG	BS	NW	NE	SW	SE *	NW	NE	SW	SE *	NW	NE	SW	SE
36	25S	21E	SL			X	*				*				

2 05-109

NAME: Scott Anderson
Cynthia Burrows
Gail L. Roy Family TrustINTEREST: 0.141 acre as joint tenant w/ Cynthia Burrows
0.141 acre as joint tenant w/ Scott Anderson
0.092 acre

TYPE OF RIGHT: Application To Appropriate

PRIORITY DATE: Aug 02, 1954

APPLICATION/CLAIM NUMBER: A26083

QUANTITY OF WATER: 1.398 acft

SOURCE: Underground Water Well

POINT OF DIVERSION -- UNDERGROUND:

[1] S 955 feet W 1903 feet from the NE corner, Section 01 T 26S R 21E SLB&M
Well Diameter: 6 inches Well Depth: 47 feet

(05-109 - continued)

BENEFICIAL USE:**Water Use Group No. 280.****IRRIGATION:** from Mar 15 to Nov 15 SOLE SUPPLY: 0.2330 acre of the Group Total of 0.2330 acres.**PLACE OF USE:** (which includes all or part of the following legal subdivisions:)

			----- Northwest Quarter -----				-----*----- Northeast Quarter -----				-----*----- Southwest Quarter -----				-----*----- Southeast Quarter -----				Section	
SC TOWN	RANG	BS	NW	NE	SW	SE *	NW	NE	SW	SE *	NW	NE	SW	SE *	NW	NE	SW	SE	Totals	
01	26S	21E	SL	Lot(s) 2															0.2330	
																			Group Total:	0.2330

05-114 NAME: Edge of the Desert, LLC**TYPE OF RIGHT:** Application To Appropriate**PRIORITY DATE:** Sep 15, 1954**APPLICATION/CLAIM NUMBER:** A26253**QUANTITY OF WATER:** 3.36 acft**SOURCE:** Underground Water Well**POINT OF DIVERSION -- UNDERGROUND:**

[1] N 1292 feet E 216 feet from the SW corner, Section 08 T 26S R 22E SLB&M
 Well Diameter: 7 inches Well Depth: 101 feet

BENEFICIAL USE:**Water Use Group No. 331.****IRRIGATION:** from Mar 15 to Nov 15 SOLE SUPPLY: 0.5600 acre of the Group Total of 0.5600 acres.**PLACE OF USE:** (which includes all or part of the following legal subdivisions:)

		----- Northwest Quarter -----				-----*----- Northeast Quarter -----				-----*----- Southwest Quarter -----				-----*----- Southeast Quarter -----				Section
SC TOWN	RANG BS	NW	NE	SW	SE *	NW	NE	SW	SE *	NW	NE	SW	SE *	NW	NE	SW	SE	Totals
08	26S 22E SL				*				*	X		X	*					0.5600
Group Total:																		0.5600

4 05-118

NAME: Craig Milton and Cynthia Shumway

TYPE OF RIGHT: Application To Appropriate

PRIORITY DATE: Sep 25, 1954

APPLICATION/CLAIM NUMBER: A26292

QUANTITY OF WATER: 6.674 acft

SOURCE: Underground Water Well

POINT OF DIVERSION -- UNDERGROUND:

- [1] N 1208 feet W 333 feet from the S4 corner, Section 16 T 26S R 22E SLB&M
Well Diameter: 6 inches Well Depth: 40 feet

BENEFICIAL USE:

Water Use Group No. 367.

IRRIGATION: from Mar 15 to Nov 15 SOLE SUPPLY: 1.0000 acre of the Group Total of 1.0000 acres.

STOCKWATER: from Jan 01 to Dec 31 SOLE SUPPLY: 8.0000 ELUs of the Group Total of 8.0000.

DOMESTIC: from Jan 01 to Dec 31 SOLE SUPPLY: 1.0000 EDU of the Group Total of 1.0000.

PLACE OF USE: (which includes all or part of the following legal subdivisions:)

				----- Northwest Quarter -----				*----- Northeast Quarter -----				*----- Southwest Quarter -----				*----- Southeast Quarter -----				Section
SC TOWN	RANG	BS		NW	NE	SW	SE	*	NW	NE	SW	SE	*	NW	NE	SW	SE	Totals		
16	26S	22E	SL	Lot(s) 3, 4															1.0000	
																			Group Total:	1.0000

5 05-119

NAME: Holyoak Family Trust

TYPE OF RIGHT: Application To Appropriate

PRIORITY DATE: Sep 28, 1954

APPLICATION/CLAIM NUMBER: A26302

QUANTITY OF WATER: 1.5 acft

SOURCE: Underground Water Well

POINT OF DIVERSION -- UNDERGROUND:

- [1] N 264 feet W 91 feet from the SE corner, Section 07 T 26S R 22E SLB&M
Well Diameter: 6 inches Well Depth: 70 feet

(05-119 - continued)

BENEFICIAL USE:**Water Use Group No. 377.****IRRIGATION:** from Mar 15 to Nov 15 SOLE SUPPLY: 0.2500 acre of the Group Total of 0.2500 acres.**PLACE OF USE:** (which includes all or part of the following legal subdivisions:)

		----- Northwest Quarter -----				-----*----- Northeast Quarter -----				-----*----- Southwest Quarter -----				-----*----- Southeast Quarter -----				Section
SC	TOWN	RANG	BS	NW	NE	SW	SE	*	NW	NE	SW	SE	*	NW	NE	SW	SE	Totals
07	26S	22E	SL					*					*					0.2500
Group Total:																		0.2500

6 **05-120****NAME:** Clive Stewart**TYPE OF RIGHT:** Application To Appropriate**PRIORITY DATE:** Sep 30, 1954**APPLICATION/CLAIM NUMBER:** A26313**QUANTITY OF WATER:** 2.4 acft**SOURCE:** Underground Water Tunnel / Well**POINT OF DIVERSION -- UNDERGROUND:**

- [1] **N 1460 feet W 19 feet from the S4 corner, Section 36 T 25S R 21E SLB&M**
 Well Diameter: 8 inches Well Depth: 72 feet

BENEFICIAL USE:**Water Use Group No. 388.****IRRIGATION:** from Mar 15 to Nov 15 SOLE SUPPLY: 0.1000 acre of the Group Total of 0.1000 acres.**DOMESTIC:** from Jan 01 to Dec 31 SOLE SUPPLY: 4.0000 EDUs of the Group Total of 4.0000.**PLACE OF USE:** (which includes all or part of the following legal subdivisions:)

		----- Northwest Quarter -----				-----*----- Northeast Quarter -----				-----*----- Southwest Quarter -----				-----*----- Southeast Quarter -----				Section
SC	TOWN	RANG	BS	NW	NE	SW	SE	*	NW	NE	SW	SE	*	NW	NE	SW	SE	Totals
36	25S	21E	SL					*					*					0.1000
Group Total:																		0.1000

7 05-122

NAME: John Alan Cortes

TYPE OF RIGHT: Application To Appropriate

PRIORITY DATE: Oct 06, 1954

APPLICATION/CLAIM NUMBER: A26344

QUANTITY OF WATER: 0.065 cfs OR 2.1 acft

SOURCE: Vicki's Spring

POINT OF DIVERSION -- SURFACE:

[1] N 156 feet W 860 feet from the SE corner, Section 08 T 26S R 22E SLB&M
 Source: Vicki's Spring

BENEFICIAL USE:

Water Use Group No. 729338.

IRRIGATION: from Mar 15 to Nov 15 SOLE SUPPLY: 0.2000 acre of the Group Total of 0.2000 acres.

DOMESTIC: from Jan 01 to Dec 31 SOLE SUPPLY: 2.0000 EDUs of the Group Total of 2.0000.

PLACE OF USE: (which includes all or part of the following legal subdivisions:)

----- Northwest Quarter -----				-----*----- Northeast Quarter -----				-----*----- Southwest Quarter -----				-----*----- Southeast Quarter -----				Section
SC	TOWN	RANG	BS	NW	NE	SW	SE *	NW	NE	SW	SE *	NW	NE	SW	SE	Totals
17	26S	22E	SL				*	X	X		*				*	0.2000
Group Total:																0.2000

8 05-126

NAME: Anthony and Pamela J. Dimare

TYPE OF RIGHT: Application To Appropriate

PRIORITY DATE: Oct 14, 1957

APPLICATION/CLAIM NUMBER: A26439

QUANTITY OF WATER: 2.3454 acft

SOURCE: Underground Water Well

POINT OF DIVERSION -- UNDERGROUND:

[1] N 1069 feet E 798 feet from the W4 corner, Section 16 T 26S R 22E SLB&M
 Well Diameter: 6 inches Well Depth: 75 feet

(05-126 - continued)

BENEFICIAL USE:**Water Use Group No. 446.****IRRIGATION:** from Mar 15 to Nov 15 SOLE SUPPLY: 0.3909 acre of the Group Total of 0.3909 acres.**PLACE OF USE:** (which includes all or part of the following legal subdivisions:)

				----- Northwest Quarter -----				-----*----- Northeast Quarter -----				-----*----- Southwest Quarter -----				-----*----- Southeast Quarter -----				Section
SC	TOWN	RANG	BS	NW	NE	SW	SE	*	NW	NE	SW	SE	*	NW	NE	SW	SE	Totals		
16	26S	22E	SL	Lot(s) 2														0.3909		
Group Total:																		0.3909		

05-127 **NAME:** Edward and Audrey Snyder**TYPE OF RIGHT:** Application To Appropriate**PRIORITY DATE:** Mar 01, 1960**APPLICATION/CLAIM NUMBER:** A26447**QUANTITY OF WATER:** 19.95 acft**SOURCE:** Underground Water Well**POINT OF DIVERSION -- UNDERGROUND:**

- [1] **N 67 feet W 1167 feet from the E4 corner, Section 16 T 26S R 22E SLB&M**
 Well Diameter: 2 inches Well Depth: 75 feet

BENEFICIAL USE:**Water Use Group No. 455.****IRRIGATION:** from Mar 15 to Nov 15 SOLE SUPPLY: 3.2500 acres of the Group Total of 3.2500 acres.**DOMESTIC:** from Jan 01 to Dec 31 SOLE SUPPLY: 1.0000 EDU of the Group Total of 1.0000.**PLACE OF USE:** (which includes all or part of the following legal subdivisions:)

		----- Northwest Quarter -----				-----*----- Northeast Quarter -----				-----*----- Southwest Quarter -----				-----*----- Southeast Quarter -----				Section
SC	TOWN	RANG	BS	NW	NE	SW	SE	*	NW	NE	SW	SE	*	NW	NE	SW	SE	Totals
16	26S	22E	SL					*				X	*			X		1.5300

(05-127 - continued)

				----- Northwest Quarter -----				-----*----- Northeast Quarter -----				-----*----- Southwest Quarter -----				-----*----- Southeast Quarter -----				Section
SC	TOWN	RANG	BS	NW	NE	SW	SE	*	NW	NE	SW	SE	*	NW	NE	SW	SE	Totals		
16	26S	22E	SL	Lot(s) 2, 3														1.7200		
Group Total:																		3.2500		

05-129 **NAME:** Amy Elizabeth Tendick and Tadzio Vallejo Hagemann

TYPE OF RIGHT: Application To Appropriate

PRIORITY DATE: Nov 22, 1954

APPLICATION/CLAIM NUMBER: A26462

QUANTITY OF WATER: 4.8 acft

SOURCE: Underground Water Well

POINT OF DIVERSION -- UNDERGROUND:

[1] **N 915 feet W 2044 feet from the E4 corner, Section 17 T 26S R 22E SLB&M**
Well Diameter: 8 inches Well Depth: 83 feet

BENEFICIAL USE:

Water Use Group No. 478.

IRRIGATION: from Mar 15 to Nov 15 SOLE SUPPLY: 0.8000 acre of the Group Total of 0.8000 acres.

PLACE OF USE: (which includes all or part of the following legal subdivisions:)

		----- Northwest Quarter -----				-----*----- Northeast Quarter -----				-----*----- Southwest Quarter -----				-----*----- Southeast Quarter -----				Section
SC	TOWN	RANG	BS	NW	NE	SW	SE	*	NW	NE	SW	SE	*	NW	NE	SW	SE	Totals
17	26S	22E	SL					*			X		*					0.8000
Group Total:																		0.8000

11 05-142

NAME: Debra Ann Vase**TYPE OF RIGHT:** Application To Appropriate**PRIORITY DATE:** Mar 01, 1960**APPLICATION/CLAIM NUMBER:** A26729**QUANTITY OF WATER:** 1.05 acft**SOURCE:** Underground Water Well**POINT OF DIVERSION -- UNDERGROUND:**

[1] N 289 feet E 42 feet from the SW corner, Section 16 T 26S R 22E SLB&M
 Well Diameter: 6 inches Well Depth: 200 feet

BENEFICIAL USE:**Water Use Group No. 605.****IRRIGATION:** from Mar 15 to Nov 15 SOLE SUPPLY: 0.1000 acre of the Group Total of 0.7920 acres.**DOMESTIC:** from Jan 01 to Dec 31 SOLE SUPPLY: 1.0000 EDU of the Group Total of 1.0000.**PLACE OF USE:** (which includes all or part of the following legal subdivisions:)

				----- Northwest Quarter -----				*----- Northeast Quarter -----				*----- Southwest Quarter -----				*----- Southeast Quarter -----				Section
SC	TOWN	RANG	BS	NW	NE	SW	SE	*	NW	NE	SW	SE	*	NW	NE	SW	SE	Totals		
16	26S	22E	SL	Lot(s) 4														0.7920		
Group Total:																		0.7920		

In addition to the water rights in this group, water for the irrigation of 0.692 acre
 was also supplied to the place of use described by this group by the following company(ies):
 Grand Water & Sewer Service Agency

12 05-143

NAME: William H. Rutter**TYPE OF RIGHT:** Application To Appropriate**PRIORITY DATE:** Mar 10, 1955**APPLICATION/CLAIM NUMBER:** A26739**QUANTITY OF WATER:** 1.95 acft**SOURCE:** Underground Water Well

(05-143 - continued)

POINT OF DIVERSION -- UNDERGROUND:

[1] N 837 feet W 210 feet from the E4 corner, Section 16 T 26S R 22E SLB&M
 Well Diameter: 6 inches Well Depth: 81 feet

BENEFICIAL USE:

Water Use Group No. 616. Water Rights Appurtenant to the following use(s):
 05-143,552,1203

IRRIGATION: from Mar 15 to Nov 15 SOLE SUPPLY: 0.2500 acre of the Group Total of 1.8147 acres.

DOMESTIC: from Jan 01 to Dec 31 SOLE SUPPLY: 1.0000 EDU of the Group Total of 2.0000.

PLACE OF USE: (which includes all or part of the following legal subdivisions:)

				----- Northwest Quarter -----				----- Northeast Quarter -----				----- Southwest Quarter -----				----- Southeast Quarter -----				Section
SC	TOWN	RANG	BS	NW	NE	SW	SE	*	NW	NE	SW	SE	*	NW	NE	SW	SE	*	NW	Totals
15	26S	22E	SL			X		*					*							0.1159
16	26S	22E	SL					*				X	*							1.6988
Group Total:																				1.8147

13 05-144

NAME: Spah Family Ltd

TYPE OF RIGHT: Application To Appropriate

PRIORITY DATE: Mar 18, 1955

APPLICATION/CLAIM NUMBER: A26755

QUANTITY OF WATER: 1.14 acft

SOURCE: Underground Water Well

POINT OF DIVERSION -- UNDERGROUND:

[1] N 336 feet E 394 feet from the S4 corner, Section 07 T 26S R 22E SLB&M
 Well Diameter: 6 inches Well Depth: 50 feet to 500 feet

(05-144 - continued)

BENEFICIAL USE:**Water Use Group No. 624.****IRRIGATION:** from Mar 15 to Nov 15 SOLE SUPPLY: 0.1900 acre of the Group Total of 0.1900 acres.**PLACE OF USE:** (which includes all or part of the following legal subdivisions:)

		----- Northwest Quarter -----				-----*----- Northeast Quarter -----				-----*----- Southwest Quarter -----				-----*----- Southeast Quarter -----				Section
SC	TOWN	RANG	BS	NW	NE	SW	SE	*	NW	NE	SW	SE	*	NW	NE	SW	SE	Totals
07	26S	22E	SL					*					*				X	0.1900
Group Total:																		0.1900

05-148 NAME: Spanish Valley Water and Sewer Improvement District

TYPE OF RIGHT: Application To Appropriate**PRIORITY DATE:** May 04, 1955**APPLICATION/CLAIM NUMBER:** A26927**QUANTITY OF WATER:** 24 acft**SOURCE:** Underground Water Well**POINT OF DIVERSION -- UNDERGROUND:**

[1] **N 1677 feet W 3211 feet from the E4 corner, Section 07 T 26S R 22E SLB&M**
 Well Diameter: 8 inches Well Depth: 80 feet

BENEFICIAL USE:

Water Use Group No. 660. Water Rights Appurtenant to the following use(s):
 05-148,492

IRRIGATION: from Mar 15 to Nov 15 SOLE SUPPLY: 3.0250 acres of the Group Total of 6.0500 acres.**DOMESTIC:** from Jan 01 to Dec 31 SOLE SUPPLY: 13.0000 EDUs of the Group Total of 26.0000.

OTHER: from Jan 01 to Dec 31 MISCELLANEOUS: Incidental fire protection.
 Acre Feet allowed by this Right for this Use: 0.0000 acre feet

(05-148 - continued)

PLACE OF USE: (which includes all or part of the following legal subdivisions:)

			----- Northwest Quarter -----				-----*----- Northeast Quarter -----				-----*----- Southwest Quarter -----				-----*----- Southeast Quarter -----				Section
SC	TOWN	RANG	BS	NW	NE	SW	SE	*	NW	NE	SW	SE	*	NW	NE	SW	SE	Totals	
07	26S	22E	SL		X			*	X				*					5.1800	
																	Group Total:	5.1800	

15 **05-149** NAME: Jennifer J. Sadoff

TYPE OF RIGHT: Application To Appropriate

PRIORITY DATE: May 24, 1955

APPLICATION/CLAIM NUMBER: A26994

QUANTITY OF WATER: 1.398 acft

SOURCE: Underground Water Well

POINT OF DIVERSION -- UNDERGROUND:

[1] S 373 feet E 282 feet from the W4 corner, Section 06 T 26S R 22E SLB&M
 Well Diameter: 6 inches Well Depth: 30 feet

BENEFICIAL USE:

Water Use Group No. 668.

IRRIGATION: from Mar 15 to Nov 15 SOLE SUPPLY: 0.2330 acre of the Group Total of 0.2330 acres.

PLACE OF USE: (which includes all or part of the following legal subdivisions:)

				----- Northwest Quarter -----				-----*----- Northeast Quarter -----				-----*----- Southwest Quarter -----				-----*----- Southeast Quarter -----				Section			
SC	TOWN	RANG	BS	NW	NE	SW	SE	*	NW	NE	SW	SE	*	NW	NE	SW	SE	*	NW	NE	SW	SE	Totals
06	26S	22E	SL	Lot(s) 6																		0.2330	
																					Group Total:	0.2330	

16

05-151**NAME:** Oliver A. and Ann McBryan**TYPE OF RIGHT:** Application To Appropriate**PRIORITY DATE:** Jun 06, 1955**APPLICATION/CLAIM NUMBER:** A27038**QUANTITY OF WATER:** 1.98 acft**SOURCE:** Underground Water Well**POINT OF DIVERSION -- UNDERGROUND:**

- [1] **S 1441 feet E 670 feet from the N4 corner, Section 01 T 26S R 21E SLB&M**
 Well Diameter: 9 inches Well Depth: 72 feet

BENEFICIAL USE:**Water Use Group No. 674.****IRRIGATION:** from Mar 15 to Nov 15 SOLE SUPPLY: 0.3300 acre of the Group Total of 0.3300 acres.**PLACE OF USE:** (which includes all or part of the following legal subdivisions:)

			----- Northwest Quarter -----				*----- Northeast Quarter -----				*----- Southwest Quarter -----				*----- Southeast Quarter -----				Section
SC	TOWN	RANG	BS	NW	NE	SW	SE	*	NW	NE	SW	SE	*	NW	NE	SW	SE	Totals	
01	26S	21E	SL					*			X		*				*	0.3300	
Group Total:																		0.3300	

17

05-152**NAME:** Grand County School District Board of Education**TYPE OF RIGHT:** Application To Appropriate**PRIORITY DATE:** Mar 09, 1960**APPLICATION/CLAIM NUMBER:** A27041**QUANTITY OF WATER:** 3.6 acft**SOURCE:** Underground Water Well**POINT OF DIVERSION -- UNDERGROUND:**

- [1] **N 449 feet W 632 feet from the S4 corner, Section 36 T 25S R 21E SLB&M**
 Well Diameter: 7 inches Well Depth: 89 feet

(05-152 - continued)

BENEFICIAL USE:**Water Use Group No. 2859.****IRRIGATION:** from Mar 15 to Nov 15 SOLE SUPPLY: 0.6000 acre of the Group Total of 0.6000 acres.**PLACE OF USE:** (which includes all or part of the following legal subdivisions:)

		----- Northwest Quarter -----				-----*----- Northeast Quarter -----				-----*----- Southwest Quarter -----				-----*----- Southeast Quarter -----				Section
SC	TOWN	RANG	BS	NW	NE	SW	SE	*	NW	NE	SW	SE	*	NW	NE	SW	SE	Totals
36	25S	21E	SL					*					*					0.6000
Group Total:																		0.6000

05-155 **NAME:** Our Village Community Center**TYPE OF RIGHT:** Application To Appropriate**PRIORITY DATE:** Jun 22, 1955**APPLICATION/CLAIM NUMBER:** A27112**QUANTITY OF WATER:** 7.8 acft**SOURCE:** Underground Water Well**POINT OF DIVERSION -- UNDERGROUND:**

- [1] **S 861 feet W 321 feet from the E4 corner, Section 35 T 25S R 21E SLB&M**
 Well Diameter: 4 inches Well Depth: 60 feet

BENEFICIAL USE:**Water Use Group No. 716.****IRRIGATION:** from Mar 15 to Nov 15 SOLE SUPPLY: 1.0000 acre of the Group Total of 1.0000 acres.**DOMESTIC:** from Jan 01 to Dec 31 SOLE SUPPLY: 4.0000 EDUs of the Group Total of 4.0000.**PLACE OF USE:** (which includes all or part of the following legal subdivisions:)

		----- Northwest Quarter -----				-----*----- Northeast Quarter -----				-----*----- Southwest Quarter -----				-----*----- Southeast Quarter -----				Section
SC	TOWN	RANG	BS	NW	NE	SW	SE	*	NW	NE	SW	SE	*	NW	NE	SW	SE	Totals
35	25S	21E	SL					*					*		X			1.0000
Group Total:																		1.0000

19

05-159**NAME:** Helene Rohr**TYPE OF RIGHT:** Application To Appropriate**PRIORITY DATE:** Jun 28, 1955**APPLICATION/CLAIM NUMBER:** A27150**QUANTITY OF WATER:** 2.58 acft**SOURCE:** Underground Water Well**POINT OF DIVERSION -- UNDERGROUND:**

- [1] **N 1299 feet E 1274 feet from the SW corner, Section 06 T 26S R 22E SLB&M**
 Well Diameter: 5 inches Well Depth: 67 feet

BENEFICIAL USE:**Water Use Group No. 758.****IRRIGATION:** from Mar 15 to Nov 15 SOLE SUPPLY: 0.2800 acre of the Group Total of 0.2800 acres.**DOMESTIC:** from Jan 01 to Dec 31 SOLE SUPPLY: 2.0000 EDUs of the Group Total of 2.0000.**PLACE OF USE:** (which includes all or part of the following legal subdivisions:)

				----- Northwest Quarter -----*				----- Northeast Quarter -----*				----- Southwest Quarter -----*				----- Southeast Quarter -----				Section
SC	TOWN	RANG	BS	NW	NE	SW	SE	*	NW	NE	SW	SE	*	NW	NE	SW	SE	Totals		
06	26S	22E	SL	Lot(s) 6, 7														0.2800		
Group Total:																		0.2800		

20

05-161**NAME:** Caleb Rhoades**TYPE OF RIGHT:** Application To Appropriate**PRIORITY DATE:** Jul 15, 1955**APPLICATION/CLAIM NUMBER:** A27194**QUANTITY OF WATER:** 1.32 acft**SOURCE:** Underground Water Well**POINT OF DIVERSION -- UNDERGROUND:**

- [1] **N 162 feet W 1359 feet from the E4 corner, Section 17 T 26S R 22E SLB&M**
 Well Diameter: 6 inches Well Depth: 201 feet

(05-161 - continued)

BENEFICIAL USE:**Water Use Group No. 781.****IRRIGATION:** from Mar 15 to Nov 15 SOLE SUPPLY: 0.2200 acre of the Group Total of 0.2200 acres.**PLACE OF USE:** (which includes all or part of the following legal subdivisions:)

		----- Northwest Quarter -----				-----*----- Northeast Quarter -----				-----*----- Southwest Quarter -----				-----*----- Southeast Quarter -----				Section
SC TOWN	RANG BS	NW	NE	SW	SE *	NW	NE	SW	SE *	NW	NE	SW	SE *	NW	NE	SW	SE	Totals
17	26S 22E SL				*			X	*				*					0.2200
Group Total:																		0.2200

05-162 NAME: Rebecca and Curtis Wells**TYPE OF RIGHT:** Application To Appropriate**PRIORITY DATE:** Jul 18, 1955**APPLICATION/CLAIM NUMBER:** A27214**QUANTITY OF WATER:** 1.2 acft**SOURCE:** Underground Water Well**POINT OF DIVERSION -- UNDERGROUND:**

- [1] S 1193 feet W 377 feet from the N4 corner, Section 01 T 26S R 21E SLB&M
Well Diameter: 7 inches Well Depth: 51 feet

BENEFICIAL USE:**Water Use Group No. 792.****IRRIGATION:** from Mar 15 to Nov 15 SOLE SUPPLY: 0.2000 acre of the Group Total of 0.2000 acres.**PLACE OF USE:** (which includes all or part of the following legal subdivisions:)

		----- Northwest Quarter -----				-----*----- Northeast Quarter -----				-----*----- Southwest Quarter -----				-----*----- Southeast Quarter -----				Section
SC TOWN	RANG BS	NW	NE	SW	SE *	NW	NE	SW	SE *	NW	NE	SW	SE *	NW	NE	SW	SE	Totals
01	26S 21E SL	Lot(s) 3																0.2000
																	Group Total:	0.2000

22 **05-166** **NAME:** Natalie McDowell
TYPE OF RIGHT: Application To Appropriate **PRIORITY DATE:** Aug 05, 1955
APPLICATION/CLAIM NUMBER: A27298
QUANTITY OF WATER: 1.26 acft **SOURCE:** Underground Water Well

=====

POINT OF DIVERSION -- UNDERGROUND:

[1] **S 1042 feet E 116 feet from the W4 corner, Section 06 T 26S R 22E SLB&M**
 Well Diameter: 6 inches Well Depth: 85 feet

=====

BENEFICIAL USE:

Water Use Group No. 836.

IRRIGATION: from Mar 15 to Nov 15 SOLE SUPPLY: 0.2100 acre of the Group Total of 0.2100 acres.

PLACE OF USE: (which includes all or part of the following legal subdivisions:)

				----- Northwest Quarter -----				-----*----- Northeast Quarter -----				-----*----- Southwest Quarter -----				-----*----- Southeast Quarter -----				Section
SC	TOWN	RANG	BS	NW	NE	SW	SE	*	NW	NE	SW	SE	*	NW	NE	SW	SE	*	NW	Totals
01	26S	22E	SL					*					*				0.0200			0.0200
06	26S	22E	SL	Lot(s) 6																0.1900
																			Group Total:	0.2100

23 **05-173** **NAME:** W. E. McCormick
TYPE OF RIGHT: Application To Appropriate **PRIORITY DATE:** Oct 07, 1955
APPLICATION/CLAIM NUMBER: A27503
QUANTITY OF WATER: 0.9 acft **SOURCE:** Underground Water Well

=====

POINT OF DIVERSION -- UNDERGROUND:

[1] **S 163 feet E 480 feet from the W4 corner, Section 06 T 26S R 22E SLB&M**
 Well Diameter: 6 inches Well Depth: 93 feet

(05-173 - continued)

BENEFICIAL USE:**Water Use Group No. 906.****IRRIGATION:** from Mar 15 to Nov 15 SOLE SUPPLY: 0.1500 acre of the Group Total of 0.1500 acres.**PLACE OF USE:** (which includes all or part of the following legal subdivisions:)

				----- Northwest Quarter -----				-----*----- Northeast Quarter -----				-----*----- Southwest Quarter -----				-----*----- Southeast Quarter -----				Section
SC	TOWN	RANG	BS	NW	NE	SW	SE	*	NW	NE	SW	SE	*	NW	NE	SW	SE	Totals		
06	26S	22E	SL	Lot(s) 6														0.1500		
Group Total:																		0.1500		

05-174 **NAME:** Utah School and Institutional Trust Lands Administration

TYPE OF RIGHT: Application To Appropriate**PRIORITY DATE:** May 03, 1961**APPLICATION/CLAIM NUMBER:** A27560**QUANTITY OF WATER:** 90 acft**SOURCE:** Underground Water Well**POINT OF DIVERSION -- UNDERGROUND:**

[1] **S 2004 feet W 1124 feet from the NE corner, Section 07 T 26S R 22E SLB&M**
 Well Diameter: 8 inches Well Depth: 123 feet

BENEFICIAL USE:**Water Use Group No. 726614.****IRRIGATION:** from Mar 15 to Nov 15 SOLE SUPPLY: 15.0000 acres of the Group Total of 15.0000 acres.**PLACE OF USE:** (which includes all or part of the following legal subdivisions:)

		----- Northwest Quarter -----				-----*----- Northeast Quarter -----				-----*----- Southwest Quarter -----				-----*----- Southeast Quarter -----				Section
SC	TOWN	RANG	BS	NW	NE	SW	SE	*	NW	NE	SW	SE	*	NW	NE	SW	SE	Totals
07	26S	22E	SL					*			X	X	*					12.4060
Group Total:																		12.4060

(05-174 - continued)

In addition to the water rights in this group, water for the irrigation of 12.406 acres was also supplied to the place of use described by this group by the following company(ies):
Moab Irrigation Company

25

05-177**NAME:**

Ralph Leo Christensen

TYPE OF RIGHT:

Application To Appropriate

PRIORITY DATE:

Nov 10, 1955

APPLICATION/CLAIM NUMBER:

A27596

QUANTITY OF WATER:

1.95 acft

SOURCE:

Underground Water Well

POINT OF DIVERSION -- UNDERGROUND:

- [1] **N 1303 feet W 689 feet from the E4 corner, Section 17 T 26S R 22E SLB&M**
Well Diameter: 6 inches Well Depth: 42 feet

BENEFICIAL USE:**Water Use Group No. 944.****IRRIGATION:** from Mar 15 to Nov 15 SOLE SUPPLY: 0.2500 acre of the Group Total of 0.2500 acres.**DOMESTIC:** from Jan 01 to Dec 31 SOLE SUPPLY: 1.0000 EDU of the Group Total of 1.0000.**PLACE OF USE:** (which includes all or part of the following legal subdivisions:)

SC	TOWN	RANG	BS	----- Northwest Quarter -----				----- Northeast Quarter -----				----- Southwest Quarter -----				----- Southeast Quarter -----				Section
				NW	NE	SW	SE *	NW	NE	SW	SE *	NW	NE	SW	SE *	NW	NE	SW	SE	Totals
17	26S	22E	SL				*		X		X	*			*					0.2500
Group Total:																				0.2500

26

05-182**NAME:** Jackson Yellow**TYPE OF RIGHT:** Application To Appropriate**PRIORITY DATE:** Feb 16, 1956**APPLICATION/CLAIM NUMBER:** A27900**QUANTITY OF WATER:** 1.5 acft**SOURCE:** Underground Water Well**POINT OF DIVERSION -- UNDERGROUND:**

[1] N 72 feet W 1743 feet from the E4 corner, Section 17 T 26S R 22E SLB&M
 Well Diameter: 6 inches Well Depth: 85 feet

BENEFICIAL USE:**Water Use Group No. 995.****IRRIGATION:** from Mar 15 to Nov 15 SOLE SUPPLY: 0.2500 acre of the Group Total of 0.2500 acres.**PLACE OF USE:** (which includes all or part of the following legal subdivisions:)

				----- Northwest Quarter -----				*----- Northeast Quarter -----				*----- Southwest Quarter -----				*----- Southeast Quarter -----				Section
SC	TOWN	RANG	BS	NW	NE	SW	SE	*	NW	NE	SW	SE	*	NW	NE	SW	SE	Totals		
17	26S	22E	SL					*			X		*					0.2500		
Group Total:																		0.2500		

27

05-183**NAME:** City of Moab**TYPE OF RIGHT:** Application To Appropriate**PRIORITY DATE:** Feb 21, 1956**APPLICATION/CLAIM NUMBER:** A27898**QUANTITY OF WATER:** 1.114 cfs OR 806.5 acft**SOURCE:** Underground Water Well**POINT OF DIVERSION -- UNDERGROUND:**

[1] N 1200 feet W 1388 feet from the E4 corner, Section 07 T 26S R 22E SLB&M
 Well Diameter: 16 inches Well Depth: 245 feet

(05-183 - continued)

BENEFICIAL USE:**Water Use Group No. 211. Water Rights Appurtenant to the following use(s):**

05-101,169,183,206,251,336,429,716,2007,2008,2103,2105,2740,3687

MUNICIPAL: from Jan 01 to Dec 31 Moab.

Acre Feet allowed by this Right for this Use: 806.5000 acre feet

Period of Use for Water Right Number 05-251 is limited to November 1st to March 31st. Period of Use for Water Right 05-2008 is limited to April 1st to October 31st. Period of Use for Water Right 05-336 is limited to March 15th to November 15th.

05-188 NAME: Lawrence V. and Teresa L. McElhaney

TYPE OF RIGHT: Application To Appropriate**PRIORITY DATE:** Apr 07, 1956**APPLICATION/CLAIM NUMBER:** A28016**QUANTITY OF WATER:** 1.002 acft**SOURCE:** Underground Water Well**POINT OF DIVERSION -- UNDERGROUND:**

[1] **N 1212 feet W 1409 feet from the SE corner, Section 35 T 25S R 21E SLB&M**
Well Diameter: 6 inches Well Depth: 65 feet

BENEFICIAL USE:**Water Use Group No. 1048.****IRRIGATION:** from Mar 15 to Nov 15 SOLE SUPPLY: 0.1670 acre of the Group Total of 0.1670 acres.**PLACE OF USE:** (which includes all or part of the following legal subdivisions:)

		----- Northwest Quarter -----				-----*----- Northeast Quarter -----				-----*----- Southwest Quarter -----				-----*----- Southeast Quarter -----				Section
SC	TOWN	RANG	BS	NW	NE	SW	SE	*	NW	NE	SW	SE	*	NW	NE	SW	SE	Totals
35	25S	21E	SL					*					*			X		0.1670
Group Total:																		0.1670

29

05-205**NAME:** Nari Trotter**TYPE OF RIGHT:** Application To Appropriate**PRIORITY DATE:** Sep 17, 1956**APPLICATION/CLAIM NUMBER:** A28526**QUANTITY OF WATER:** 1.5 acft**SOURCE:** Underground Water Well**POINT OF DIVERSION -- UNDERGROUND:**

- [1] S 405 feet E 495 feet from the N4 corner, Section 17 T 26S R 22E SLB&M
 Well Diameter: 6 inches Well Depth: 42 feet

BENEFICIAL USE:**Water Use Group No. 2101. Water Rights Appurtenant to the following use(s):**

05-205,2859

IRRIGATION: from Mar 15 to Nov 15 SOLE SUPPLY: 0.2500 acre of the Group Total of 0.3640 acres.**PLACE OF USE:** (which includes all or part of the following legal subdivisions:)

				----- Northwest Quarter -----				*----- Northeast Quarter -----				*----- Southwest Quarter -----				*----- Southeast Quarter -----				Section
SC	TOWN	RANG	BS	NW	NE	SW	SE	*	NW	NE	SW	SE	*	NW	NE	SW	SE	Totals		
17	26S	22E	SL					*	X				*					0.3640		
Group Total:																		0.3640		

30

05-209**NAME:** Andrew and Chelsea Birdwell
Lewis W. and Levida F. Jones**INTEREST:** 50%
50%**TYPE OF RIGHT:** Application To Appropriate**PRIORITY DATE:** Mar 02, 1957**APPLICATION/CLAIM NUMBER:** A28910**QUANTITY OF WATER:** 1.5 acft**SOURCE:** Underground Water Well**POINT OF DIVERSION -- UNDERGROUND:**

- [1] N 970 feet W 449 feet from the E4 corner, Section 17 T 26S R 22E SLB&M
 Well Diameter: 6 inches Well Depth: 42 feet

(05-209 - continued)

BENEFICIAL USE:**Water Use Group No. 1256. Water Rights Appurtenant to the following use(s):**

05-209,212

IRRIGATION: from Mar 15 to Nov 15 SOLE SUPPLY: 0.2500 acre of the Group Total of 0.2500 acres.**PLACE OF USE:** (which includes all or part of the following legal subdivisions:)

				----- Northwest Quarter -----				*----- Northeast Quarter -----				*----- Southwest Quarter -----				*----- Southeast Quarter -----				Section			
SC	TOWN	RANG	BS	NW	NE	SW	SE	*	NW	NE	SW	SE	*	NW	NE	SW	SE	*	NW	NE	SW	SE	Totals
17	26S	22E	SL					*				X	*					*					0.2500
Group Total:																						0.2500	

05-210 NAME: Edward J. and Elaine F. Welling**TYPE OF RIGHT:** Application To Appropriate**PRIORITY DATE:** Mar 23, 1957**APPLICATION/CLAIM NUMBER:** A28981**QUANTITY OF WATER:** 0.45 acft**SOURCE:** Underground Water Well**POINT OF DIVERSION -- UNDERGROUND:**

[1] **N 425 feet E 15 feet from the S4 corner, Section 07 T 26S R 22E SLB&M**
 Well Diameter: 6 inches Well Depth: 75 feet to 100 feet

BENEFICIAL USE:**Water Use Group No. 1268.****DOMESTIC:** from Jan 01 to Dec 31 SOLE SUPPLY: 1.0000 EDU of the Group Total of 1.0000.**PLACE OF USE:** (which includes all or part of the following legal subdivisions:)

				----- Northwest Quarter -----				*----- Northeast Quarter -----				*----- Southwest Quarter -----				*----- Southeast Quarter -----						
SC	TOWN	RANG	BS	NW	NE	SW	SE	*	NW	NE	SW	SE	*	NW	NE	SW	SE	*	NW	NE	SW	SE
07	26S	22E	SL					*					*					*			X	

32 **05-212** **NAME:** Lewis W. and Levida F. Jones
TYPE OF RIGHT: Application To Appropriate **PRIORITY DATE:** Apr 17, 1957
APPLICATION/CLAIM NUMBER: A29047
QUANTITY OF WATER: 0.015 cfs **SOURCE:** Underground Water Well

=====

POINT OF DIVERSION -- UNDERGROUND:

[1] **N 989 feet W 308 feet from the E4 corner, Section 17 T 26S R 22E SLB&M**
 Well Diameter: 6 inches Well Depth: 50 feet to 300 feet

=====

BENEFICIAL USE:

Water Use Group No. 1256. Water Rights Appurtenant to the following use(s):
 05-209,212

IRRIGATION: from Mar 15 to Nov 15 SOLE SUPPLY: 0.0000 acre of the Group Total of 0.2500 acres.

PLACE OF USE: (which includes all or part of the following legal subdivisions:)

SC	TOWN	RANG	BS	----- Northwest Quarter -----				-----*----- Northeast Quarter -----				-----*----- Southwest Quarter -----				-----*----- Southeast Quarter -----				Section
				NW	NE	SW	SE	*	NW	NE	SW	SE	*	NW	NE	SW	SE	*	NW	Totals
17	26S	22E	SL					*				X	*					*		0.2500
Group Total:																				0.2500

33 **05-217** **NAME:** Carl H. and Linda G. Dixon
TYPE OF RIGHT: Application To Appropriate **PRIORITY DATE:** Sep 17, 1957
APPLICATION/CLAIM NUMBER: A29469
QUANTITY OF WATER: 1.5 acft **SOURCE:** Underground Water Well

=====

POINT OF DIVERSION -- UNDERGROUND:

[1] **N 46 feet W 291 feet from the S4 corner, Section 08 T 26S R 22E SLB&M**
 Well Diameter: 6 inches Well Depth: 115 feet

(05-217 - continued)

BENEFICIAL USE:**Water Use Group No. 1344.****IRRIGATION:** from Mar 15 to Nov 15 SOLE SUPPLY: 0.2500 acre of the Group Total of 0.2500 acres.**PLACE OF USE:** (which includes all or part of the following legal subdivisions:)

		----- Northwest Quarter -----				-----*----- Northeast Quarter -----				-----*----- Southwest Quarter -----				-----*----- Southeast Quarter -----				Section
SC TOWN	RANG BS	NW	NE	SW	SE *	NW	NE	SW	SE *	NW	NE	SW	SE *	NW	NE	SW	SE	Totals
08	26S 22E SL				*				*				X	*				0.2500
Group Total:																		0.2500

05-218 NAME: Moab Rim Campark LLC**TYPE OF RIGHT:** Application To Appropriate**PRIORITY DATE:** Sep 17, 1957**APPLICATION/CLAIM NUMBER:** A29470**QUANTITY OF WATER:** 1.5 acft**SOURCE:** Underground Water Well**POINT OF DIVERSION -- UNDERGROUND:**

- [1] **N 2240 feet E 1311 feet from the SW corner, Section 17 T 26S R 22E SLB&M**
 Well Diameter: 8 inches Well Depth: 170 feet

BENEFICIAL USE:**Water Use Group No. 1355.****IRRIGATION:** from Mar 01 to Nov 15 SOLE SUPPLY: 0.2500 acre of the Group Total of 0.2500 acres.**PLACE OF USE:** (which includes all or part of the following legal subdivisions:)

		----- Northwest Quarter -----				-----*----- Northeast Quarter -----				-----*----- Southwest Quarter -----				-----*----- Southeast Quarter -----				Section
SC TOWN	RANG BS	NW	NE	SW	SE *	NW	NE	SW	SE *	NW	NE	SW	SE *	NW	NE	SW	SE	Totals
17	26S 22E SL	Lot(s) 22, 23																0.2500
Group Total:																		0.2500

35

05-220**NAME:** Robert Harvey Dewitt**TYPE OF RIGHT:** Application To Appropriate**PRIORITY DATE:** Feb 18, 1958**APPLICATION/CLAIM NUMBER:** A29728**QUANTITY OF WATER:** 0.45 acft**SOURCE:** Underground Water Well**POINT OF DIVERSION -- UNDERGROUND:**

[1] S 1069 feet E 94 feet from the W4 corner, Section 16 T 26S R 22E SLB&M
 Well Diameter: 5 inches Well Depth: 50 feet to 60 feet

BENEFICIAL USE:**Water Use Group No. 1378.****DOMESTIC:** from Jan 01 to Dec 31 SOLE SUPPLY: 1.0000 EDU of the Group Total of 1.0000.**PLACE OF USE:** (which includes all or part of the following legal subdivisions:)

				----- Northwest Quarter -----				*----- Northeast Quarter -----				*----- Southwest Quarter -----				*----- Southeast Quarter -----			
SC	TOWN	RANG	BS	NW	NE	SW	SE	*	NW	NE	SW	SE	*	NW	NE	SW	SE		
16	26S	22E	SL	Lot(s) 3															

36

05-237**NAME:** Moab City**TYPE OF RIGHT:** Application To Appropriate**PRIORITY DATE:** Jul 08, 1958**APPLICATION/CLAIM NUMBER:** A30039**QUANTITY OF WATER:** 0.1 cfs**SOURCE:** Underground Water Well**POINT OF DIVERSION -- ABANDONED UNDERGROUND:**

[1] S 390 feet W 680 feet from the N4 corner, Section 01 T 26S R 21E SLB&M

(05-237 - continued)

BENEFICIAL USE:**Water Use Group No. 1563. Water Rights Appurtenant to the following use(s):**

05-237,238

IRRIGATION: from Mar 15 to Nov 15 SOLE SUPPLY: 0.0000 acre of the Group Total of 7.5000 acres.**PLACE OF USE:** (which includes all or part of the following legal subdivisions:)

				----- Northwest Quarter -----*				----- Northeast Quarter -----*				----- Southwest Quarter -----*				----- Southeast Quarter -----						
SC	TOWN	RANG	BS	NW	NE	SW	SE	*	NW	NE	SW	SE	*	NW	NE	SW	SE	*	NW	NE	SW	SE
01	26S	21E	SL	Lot(s) 3																		

OTHER COMMENTS:

All sole supply for the irrigation of 7.5 acres has been assigned to 05-238.

37 **05-238****NAME:** Moab City**TYPE OF RIGHT:** Application To Appropriate**PRIORITY DATE:** Jul 08, 1958**APPLICATION/CLAIM NUMBER:** A30040**QUANTITY OF WATER:** 0.1 cfs OR 45 acft**SOURCE:** Underground Water Well**POINT OF DIVERSION -- ABANDONED UNDERGROUND:****[1]** S 310 feet W 280 feet from the N4 corner, Section 01 T 26S R 21E SLB&M

(05-238 - continued)

BENEFICIAL USE:**Water Use Group No. 1563. Water Rights Appurtenant to the following use(s):**

05-237,238

IRRIGATION: from Mar 15 to Nov 15 SOLE SUPPLY: 7.5000 acres of the Group Total of 7.5000 acres.**PLACE OF USE:** (which includes all or part of the following legal subdivisions:)

----- Northwest Quarter -----				-----*----- Northeast Quarter -----				-----*----- Southwest Quarter -----				-----*----- Southeast Quarter -----			
NW	NE	SW	SE *	NW	NE	SW	SE *	NW	NE	SW	SE *	NW	NE	SW	SE
01	26S	21E	SL	Lot(s) 3											

05-239 NAME: Grand County**TYPE OF RIGHT:** Application To Appropriate**PRIORITY DATE:** Jul 08, 1958**APPLICATION/CLAIM NUMBER:** A30041**QUANTITY OF WATER:** 0.153 cfs OR 6.12 acft**SOURCE:** Underground Water Well**POINT OF DIVERSION -- ABANDONED UNDERGROUND:****[1] N 648 feet W 1480 feet from the E4 corner, Section 01 T 26S R 21E SLB&M****BENEFICIAL USE:****Water Use Group No. 1584.****IRRIGATION:** from Mar 15 to Nov 15 SOLE SUPPLY: 1.0200 acres of the Group Total of 1.0200 acres.**PLACE OF USE:** (which includes all or part of the following legal subdivisions:)

----- Northwest Quarter -----				-----*----- Northeast Quarter -----				-----*----- Southwest Quarter -----				-----*----- Southeast Quarter -----			
NW	NE	SW	SE *	NW	NE	SW	SE *	NW	NE	SW	SE *	NW	NE	SW	SE
01	26S	21E	SL				*			X	*				

39

05-241**NAME:** Frederick and Elma Lee Elderkin**TYPE OF RIGHT:** Application To Appropriate**PRIORITY DATE:** Aug 09, 1958**APPLICATION/CLAIM NUMBER:** A30132**QUANTITY OF WATER:** 3.42 acft**SOURCE:** Underground Water Well**POINT OF DIVERSION -- UNDERGROUND:**

- [1] **S 86 feet E 1356 feet from the NW corner, Section 01 T 26S R 21E SLB&M**
 Well Diameter: 6 inches Well Depth: 48 feet

BENEFICIAL USE:**Water Use Group No. 1606.****IRRIGATION:** from Mar 15 to Nov 15 SOLE SUPPLY: 0.5700 acre of the Group Total of 0.5700 acres.**PLACE OF USE:** (which includes all or part of the following legal subdivisions:)

				----- Northwest Quarter -----				*----- Northeast Quarter -----				*----- Southwest Quarter -----				*----- Southeast Quarter -----				Section
SC	TOWN	RANG	BS	NW	NE	SW	SE	*	NW	NE	SW	SE	*	NW	NE	SW	SE	Totals		
01	26S	21E	SL	Lot(s) 3, 4														0.5700		
																		Group Total:	0.5700	

40

05-242**NAME:** Mrs. Joyce Jones**TYPE OF RIGHT:** Application To Appropriate**PRIORITY DATE:** Mar 18, 1959**APPLICATION/CLAIM NUMBER:** A30140**QUANTITY OF WATER:** 3.18 acft**SOURCE:** Underground Water Well**POINT OF DIVERSION -- UNDERGROUND:**

- [1] **S 222 feet W 158 feet from the N4 corner, Section 21 T 26S R 22E SLB&M**
 Well Diameter: 6 inches Well Depth: 50 feet to 100 feet

(05-242 - continued)

BENEFICIAL USE:**Water Use Group No. 1616. Water Rights Appurtenant to the following use(s):**

05-242,636

IRRIGATION: from Mar 15 to Nov 15 SOLE SUPPLY: 0.5300 acre of the Group Total of 0.5300 acres.**PLACE OF USE:** (which includes all or part of the following legal subdivisions:)

				----- Northwest Quarter -----*				-----*----- Northeast Quarter -----				-----*----- Southwest Quarter -----				-----*----- Southeast Quarter -----				Section
SC	TOWN	RANG	BS	NW	NE	SW	SE *	NW	NE	SW	SE *	NW	NE	SW	SE *	NW	NE	SW	SE	Totals
21	26S	22E	SL	Lot(s) 12																0.5300
																			Group Total:	0.5300

41 **05-250****NAME:**Valerie Maginnis
John D. Wesson**INTEREST:**40% undivided
60% undivided**TYPE OF RIGHT:**

Application To Appropriate

PRIORITY DATE:

Oct 17, 1958

APPLICATION/CLAIM NUMBER: A30308**QUANTITY OF WATER:** 3 acft**SOURCE:**

Underground Water Well

POINT OF DIVERSION -- UNDERGROUND:[1] **S 171 feet W 1694 feet from the NE corner, Section 02 T 26S R 21E SLB&M**
Well Diameter: 6 inches Well Depth: 30 feet to 60 feet**BENEFICIAL USE:****Water Use Group No. 1703.****IRRIGATION:** from Mar 15 to Nov 15 SOLE SUPPLY: 0.5000 acre of the Group Total of 0.5000 acres.**PLACE OF USE:** (which includes all or part of the following legal subdivisions:)

SC	TOWN	RANG	BS	----- Northwest Quarter -----*				-----*----- Northeast Quarter -----				-----*----- Southwest Quarter -----				-----*----- Southeast Quarter -----				Section
				NW	NE	SW	SE *	NW	NE	SW	SE *	NW	NE	SW	SE *	NW	NE	SW	SE	Totals
02	26S	21E	SL				*	X			*				*					0.5000
Group Total:																				0.5000

42 **05-256** **NAME:** Kyle D. and Carrie Bailey
TYPE OF RIGHT: Application To Appropriate **PRIORITY DATE:** Nov 04, 1958
APPLICATION/CLAIM NUMBER: A30361
QUANTITY OF WATER: 2.07 acft **SOURCE:** Underground Water Well

=====

POINT OF DIVERSION -- UNDERGROUND:

[1] **N 146 feet W 1329 feet from the E4 corner, Section 01 T 26S R 21E SLB&M**
 Well Diameter: 9 inches Well Depth: 42 feet

=====

BENEFICIAL USE:

Water Use Group No. 1769.

IRRIGATION: from Mar 15 to Nov 15 SOLE SUPPLY: 0.3450 acre of the Group Total of 0.3450 acres.

PLACE OF USE: (which includes all or part of the following legal subdivisions:)

			----- Northwest Quarter -----				*----- Northeast Quarter -----				*----- Southwest Quarter -----				*----- Southeast Quarter -----				Section
SC	TOWN	RANG	BS	NW	NE	SW	SE	*	NW	NE	SW	SE	*	NW	NE	SW	SE	Totals	
01	26S	21E	SL	_____	_____	_____	_____	*	_____	_____	X	X	*	_____	_____	_____	_____	0.3450	
Group Total:																		0.3450	

43 **05-257** **NAME:** Michael Z. Sr. and Deana J. Lammert
TYPE OF RIGHT: Application To Appropriate **PRIORITY DATE:** Nov 04, 1958
APPLICATION/CLAIM NUMBER: A30362
QUANTITY OF WATER: 4.68 acft **SOURCE:** Underground Water Well

=====

POINT OF DIVERSION -- UNDERGROUND:

[1] **S 424 feet E 236 feet from the N4 corner, Section 21 T 26S R 22E SLB&M**
 Well Diameter: 6 inches Well Depth: 100 feet

(05-257 - continued)

BENEFICIAL USE:**Water Use Group No. 1780.****IRRIGATION:** from Mar 15 to Nov 15 SOLE SUPPLY: 0.7800 acre of the Group Total of 0.7800 acres.**PLACE OF USE:** (which includes all or part of the following legal subdivisions:)

				----- Northwest Quarter -----				*----- Northeast Quarter -----				*----- Southwest Quarter -----				*----- Southeast Quarter -----				Section
SC	TOWN	RANG	BS	NW	NE	SW	SE	*	NW	NE	SW	SE	*	NW	NE	SW	SE	Totals		
21	26S	22E	SL	Lot(s) 13															0.7800	
																		Group Total:	0.7800	

05-258 **NAME:** Alan Lynn and Kathryn G. Jackson**TYPE OF RIGHT:** Application To Appropriate**PRIORITY DATE:** Mar 25, 1959**APPLICATION/CLAIM NUMBER:** A30363**QUANTITY OF WATER:** 6.684 acft**SOURCE:** Underground Water Well**POINT OF DIVERSION -- UNDERGROUND:**

[1] **N 1151 feet E 138 feet from the S4 corner, Section 16 T 26S R 22E SLB&M**
 Well Diameter: 6 inches Well Depth: 240 feet

BENEFICIAL USE:**Water Use Group No. 1791.****IRRIGATION:** from Mar 15 to Nov 15 SOLE SUPPLY: 1.1000 acres of the Group Total of 1.1000 acres.**STOCKWATER:** from Jan 01 to Dec 31 SOLE SUPPLY: 3.0000 ELUs of the Group Total of 3.0000.**PLACE OF USE:** (which includes all or part of the following legal subdivisions:)

			----- Northwest Quarter -----				-----*----- Northeast Quarter -----				-----*----- Southwest Quarter -----				-----*----- Southeast Quarter -----				Section		
SC	TOWN	RANG	BS	NW	NE	SW	SE *	NW	NE	SW	SE *	NW	NE	SW	SE *	NW	NE	SW	SE	Totals	
16	26S	22E	SL				*				*					*		X		X	1.1000
																			Group Total:	1.1000	

45

05-261**NAME:** Robert D. and Elizabeth A. Sherlock**TYPE OF RIGHT:** Application To Appropriate**PRIORITY DATE:** Dec 03, 1958**APPLICATION/CLAIM NUMBER:** A30457**QUANTITY OF WATER:** 3.42 acft**SOURCE:** Underground Water Well**POINT OF DIVERSION -- UNDERGROUND:**

[1] S 764 feet E 622 feet from the W4 corner, Section 16 T 26S R 22E SLB&M
 Well Diameter: 6 inches Well Depth: 130 feet

BENEFICIAL USE:**Water Use Group No. 1825.****IRRIGATION:** from Mar 15 to Nov 15 SOLE SUPPLY: 0.5700 acre of the Group Total of 0.5700 acres.**PLACE OF USE:** (which includes all or part of the following legal subdivisions:)

				----- Northwest Quarter -----				*----- Northeast Quarter -----				*----- Southwest Quarter -----				*----- Southeast Quarter -----				Section
SC	TOWN	RANG	BS	NW	NE	SW	SE	*	NW	NE	SW	SE	*	NW	NE	SW	SE	Totals		
16	26S	22E	SL	Lot(s) 3														0.5700		
																		Group Total:	0.5700	

46

05-265**NAME:** Venusnun Intarachatorn**TYPE OF RIGHT:** Application To Appropriate**PRIORITY DATE:** Dec 09, 1958**APPLICATION/CLAIM NUMBER:** A30480**QUANTITY OF WATER:** 2.142 acft**SOURCE:** Underground Water Well**POINT OF DIVERSION -- UNDERGROUND:**

[1] S 891 feet W 955 feet from the E4 corner, Section 16 T 26S R 22E SLB&M
 Well Diameter: 6 inches Well Depth: 32 feet

(05-265 - continued)

BENEFICIAL USE:**Water Use Group No. 1870.****IRRIGATION:** from Mar 15 to Nov 15 SOLE SUPPLY: 0.3570 acre of the Group Total of 0.3570 acres.**PLACE OF USE:** (which includes all or part of the following legal subdivisions:)

----- Northwest Quarter -----				-----*----- Northeast Quarter -----				-----*----- Southwest Quarter -----				-----*----- Southeast Quarter -----				Section
SC TOWN	RANG	BS		NW	NE	SW	SE *	NW	NE	SW	SE *	NW	NE	SW	SE	Totals
16	26S	22E	SL				*				*		X			0.3570
Group Total:																0.3570

05-268 **NAME:** Grand County Cemetery Commission**TYPE OF RIGHT:** Application To Appropriate**PRIORITY DATE:** Dec 26, 1958**APPLICATION/CLAIM NUMBER:** A30495**QUANTITY OF WATER:** 16.2 acft**SOURCE:** Underground Water Well**POINT OF DIVERSION -- UNDERGROUND:**

- [1] **S 643 feet W 730 feet from the NE corner, Section 21 T 26S R 22E SLB&M**
 Well Diameter: 6 inches Well Depth: 58 feet

BENEFICIAL USE:**Water Use Group No. 1903.****IRRIGATION:** from Mar 15 to Nov 15 SOLE SUPPLY: 2.7000 acres of the Group Total of 2.7000 acres.**PLACE OF USE:** (which includes all or part of the following legal subdivisions:)

				----- Northwest Quarter -----				*----- Northeast Quarter -----				*----- Southwest Quarter -----				*----- Southeast Quarter -----				Section
SC TOWN	RANG	BS		NW	NE	SW	SE *	NW	NE	SW	SE *	NW	NE	SW	SE *	NW	NE	SW	SE	Totals
21	26S	22E	SL	Lot(s) 10, 11																2.7000
																			Group Total:	2.7000

48

05-274**NAME:** Sunnie Elise Holland**TYPE OF RIGHT:** Application To Appropriate**PRIORITY DATE:** Mar 31, 1959**APPLICATION/CLAIM NUMBER:** A30834**QUANTITY OF WATER:** 1.83 acft**SOURCE:** Underground Water Well**POINT OF DIVERSION -- UNDERGROUND:**

- [1] **S 8 feet E 331 feet from the S4 corner, Section 07 T 26S R 22E SLB&M**
 Well Diameter: 6 inches Well Depth: 80 feet

BENEFICIAL USE:**Water Use Group No. 1969.****IRRIGATION:** from Mar 15 to Nov 15 SOLE SUPPLY: 0.2300 acre of the Group Total of 0.2300 acres.**DOMESTIC:** from Jan 01 to Dec 31 SOLE SUPPLY: 1.0000 EDU of the Group Total of 1.0000.**PLACE OF USE:** (which includes all or part of the following legal subdivisions:)

				----- Northwest Quarter -----				-----*----- Northeast Quarter -----				-----*----- Southwest Quarter -----				-----*----- Southeast Quarter -----				Section			
SC	TOWN	RANG	BS	NW	NE	SW	SE	*	NW	NE	SW	SE	*	NW	NE	SW	SE	*	NW	NE	SW	SE	Totals
07	26S	22E	SL					*					*					*			X		0.0200
18	26S	22E	SL					*	X				*					*					0.2100
																					Group Total:		0.2300

49

05-282**NAME:** Wang Organization, LLC**TYPE OF RIGHT:** Application To Appropriate**PRIORITY DATE:** Jun 09, 1959**APPLICATION/CLAIM NUMBER:** A31102**QUANTITY OF WATER:** 6.84 acft**SOURCE:** Underground Water Well**POINT OF DIVERSION -- UNDERGROUND:**

- [1] **N 1230 feet E 1120 feet from the SW corner, Section 36 T 25S R 21E SLB&M**
 Well Diameter: 8 inches Well Depth: 72 feet

(05-282 - continued)

BENEFICIAL USE:**Water Use Group No. 2060.****IRRIGATION:** from Mar 15 to Nov 15 SOLE SUPPLY: 1.1400 acres of the Group Total of 1.1400 acres.**PLACE OF USE:** (which includes all or part of the following legal subdivisions:)

		----- Northwest Quarter -----				-----*----- Northeast Quarter -----				-----*----- Southwest Quarter -----				-----*----- Southeast Quarter -----				Section
SC TOWN	RANG BS	NW	NE	SW	SE *	NW	NE	SW	SE *	NW	NE	SW	SE *	NW	NE	SW	SE	Totals
36	25S 21E SL				*				*	X		X	*					1.1400
Group Total:																		1.1400

05-283 NAME: Dale H. Holyoak Revocable Trust**TYPE OF RIGHT:** Application To Appropriate**PRIORITY DATE:** May 02, 1962**APPLICATION/CLAIM NUMBER:** A31130**QUANTITY OF WATER:** 0.24 acft**SOURCE:** Underground Water Well**POINT OF DIVERSION -- UNDERGROUND:**

- [1] **N 262 feet W 1103 feet from the S4 corner, Section 08 T 26S R 22E SLB&M**
 Well Diameter: 6 inches Well Depth: 84 feet

BENEFICIAL USE:**Water Use Group No. 725963.****IRRIGATION:** from Mar 15 to Nov 15 SOLE SUPPLY: 0.0400 acre of the Group Total of 0.0400 acres.**PLACE OF USE:** (which includes all or part of the following legal subdivisions:)

		----- Northwest Quarter -----				-----*----- Northeast Quarter -----				-----*----- Southwest Quarter -----				-----*----- Southeast Quarter -----				Section
SC TOWN	RANG BS	NW	NE	SW	SE *	NW	NE	SW	SE *	NW	NE	SW	SE *	NW	NE	SW	SE	Totals
08	26S 22E SL				*				*				X	*				0.0400
Group Total:																		0.0400

51 **05-288** **NAME:** George S. Weil
TYPE OF RIGHT: Application To Appropriate **PRIORITY DATE:** Jul 20, 1959
APPLICATION/CLAIM NUMBER: A31209
QUANTITY OF WATER: 21.112 acft **SOURCE:** Underground Water Well

=====

POINT OF DIVERSION -- UNDERGROUND:

[1] **S 1728 feet E 730 feet from the W4 corner, Section 15 T 26S R 22E SLB&M**
 Well Diameter: 4 inches Well Depth: 125 feet

=====

BENEFICIAL USE:

Water Use Group No. 2125.

IRRIGATION: from Mar 15 to Nov 15 SOLE SUPPLY: 3.5000 acres of the Group Total of 3.5000 acres.

STOCKWATER: from Jan 01 to Dec 31 SOLE SUPPLY: 4.0000 ELUs of the Group Total of 4.0000.

PLACE OF USE: (which includes all or part of the following legal subdivisions:)

				----- Northwest Quarter -----				*----- Northeast Quarter -----				*----- Southwest Quarter -----				*----- Southeast Quarter -----				Section
SC	TOWN	RANG	BS	NW	NE	SW	SE	*	NW	NE	SW	SE	*	NW	NE	SW	SE	Totals		
15	26S	22E	SL					*					*			X		3.5000		
Group Total:																		3.5000		

52 **05-289** **NAME:** Rodney L. and Dixie Dalton
TYPE OF RIGHT: Application To Appropriate **PRIORITY DATE:** Jul 21, 1959
APPLICATION/CLAIM NUMBER: A31214
QUANTITY OF WATER: 0.276 acft **SOURCE:** Underground Water Well

=====

POINT OF DIVERSION -- UNDERGROUND:

[1] **S 131 feet E 1884 feet from the W4 corner, Section 07 T 26S R 22E SLB&M**
 Well Diameter: 6 inches Well Depth: 47 feet

(05-289 - continued)

BENEFICIAL USE:**Water Use Group No. 2136.**

Irrigation use is supplemented by water from Moab City.

IRRIGATION: from Mar 15 to Nov 15 SOLE SUPPLY: 0.0460 acre of the Group Total of 0.2470 acres.**PLACE OF USE:** (which includes all or part of the following legal subdivisions:)

			----- Northwest Quarter -----*					----- Northeast Quarter -----*					----- Southwest Quarter -----*					----- Southeast Quarter -----					Section
SC	TOWN	RANG	BS	NW	NE	SW	SE	*	NW	NE	SW	SE	*	NW	NE	SW	SE	*	NW	NE	SW	SE	Totals
07	26S	22E	SL					*					*		X			*					0.2470
Group Total:																							0.2470

05-299 NAME: Leslie P. and Gregg A. Balling**TYPE OF RIGHT:** Application To Appropriate**PRIORITY DATE:** Jan 14, 1960**APPLICATION/CLAIM NUMBER:** A31636**QUANTITY OF WATER:** 0.45 acft**SOURCE:** Underground Water Well**POINT OF DIVERSION -- UNDERGROUND:**

[1] **N 688 feet W 380 feet from the S4 corner, Section 16 T 26S R 22E SLB&M**
 Well Diameter: 6 inches Well Depth: 40 feet

BENEFICIAL USE:**Water Use Group No. 2241.****DOMESTIC:** from Jan 01 to Dec 31 SOLE SUPPLY: 1.0000 EDU of the Group Total of 1.0000.**PLACE OF USE:** (which includes all or part of the following legal subdivisions:)

				----- Northwest Quarter -----*					----- Northeast Quarter -----*					----- Southwest Quarter -----*					----- Southeast Quarter -----			
SC	TOWN	RANG	BS	NW	NE	SW	SE	*	NW	NE	SW	SE	*	NW	NE	SW	SE	*	NW	NE	SW	SE
16	26S	22E	SL	Lot(s) 4																		

54

05-309**NAME:**

W K Somerville

TYPE OF RIGHT:

Application To Appropriate

PRIORITY DATE:

May 20, 1960

APPLICATION/CLAIM NUMBER: A31967**QUANTITY OF WATER:** 0.75 acft**SOURCE:**

Underground Water Well

POINT OF DIVERSION -- UNDERGROUND:

- [1] N 235 feet E 536 feet from the W4 corner, Section 15 T 26S R 22E SLB&M
 Well Diameter: 8 inches Well Depth: 107 feet

BENEFICIAL USE:**Water Use Group No. 2348. Water Rights Appurtenant to the following use(s):**

05-309,501

IRRIGATION: from Mar 15 to Nov 15 SOLE SUPPLY: 0.0500 acre of the Group Total of 0.7500 acres.**DOMESTIC:** from Jan 01 to Dec 31 SOLE SUPPLY: 1.0000 EDU of the Group Total of 1.0000.**PLACE OF USE:** (which includes all or part of the following legal subdivisions:)

				----- Northwest Quarter -----				----- Northeast Quarter -----				----- Southwest Quarter -----				----- Southeast Quarter -----				Section
SC	TOWN	RANG	BS	NW	NE	SW	SE	*	NW	NE	SW	SE	*	NW	NE	SW	SE	*	NW	Totals
15	26S	22E	SL			X		*					*					*		0.7500
Group Total:																				0.7500

55

05-314**NAME:**

Gary Ray Holyoak

TYPE OF RIGHT:

Application To Appropriate

PRIORITY DATE:

Aug 05, 1960

APPLICATION/CLAIM NUMBER: A32220**QUANTITY OF WATER:** 1.05 acft**SOURCE:**

Underground Water Well

POINT OF DIVERSION -- UNDERGROUND:

- [1] N 311 feet E 980 feet from the S4 corner, Section 07 T 26S R 22E SLB&M
 Well Diameter: 7 inches Well Depth: 45 feet

(05-314 - continued)

BENEFICIAL USE:**Water Use Group No. 2380.****IRRIGATION:** from Mar 15 to Nov 15 SOLE SUPPLY: 0.1000 acre of the Group Total of 0.1000 acres.**DOMESTIC:** from Jan 01 to Dec 31 SOLE SUPPLY: 1.0000 EDU of the Group Total of 1.0000.**PLACE OF USE:** (which includes all or part of the following legal subdivisions:)

			----- Northwest Quarter -----				-----*----- Northeast Quarter -----				-----*----- Southwest Quarter -----				-----*----- Southeast Quarter -----				Section
SC	TOWN	RANG	BS	NW	NE	SW	SE	*	NW	NE	SW	SE	*	NW	NE	SW	SE	Totals	
07	26S	22E	SL	_____	_____	_____	_____	*	_____	_____	_____	_____	*	_____	_____	_____	X	_____	0.1000
Group Total:																		0.1000	

56 **05-323****NAME:** Ronald S. and Sydney Regehr
RFMTC, LLC**INTEREST:** 19%
81%**TYPE OF RIGHT:** Application To Appropriate**PRIORITY DATE:** Jan 25, 1961**APPLICATION/CLAIM NUMBER:** A32651**QUANTITY OF WATER:** 6 acft**SOURCE:** Underground Water Well**POINT OF DIVERSION -- UNDERGROUND:****[1] S 552 feet E 558 feet from the N4 corner, Section 17 T 26S R 22E SLB&M**
Well Diameter: 6 inches Well Depth: 58 feet**BENEFICIAL USE:****Water Use Group No. 2388. Water Rights Appurtenant to the following use(s):**
05-323,434**IRRIGATION:** from Mar 15 to Nov 15 SOLE SUPPLY: 1.0000 acre of the Group Total of 4.8000 acres.**PLACE OF USE:** (which includes all or part of the following legal subdivisions:)

				----- Northwest Quarter -----				*----- Northeast Quarter -----				*----- Southwest Quarter -----				*----- Southeast Quarter -----				Section			
SC	TOWN	RANG	BS	NW	NE	SW	SE	*	NW	NE	SW	SE	*	NW	NE	SW	SE	*	NW	NE	SW	SE	Totals
17	26S	22E	SL					*	X				*					*					4.8000
																					Group Total:	4.8000	

57 **05-331** **NAME:** Blaine D. Stevens
TYPE OF RIGHT: Application To Appropriate **PRIORITY DATE:** Mar 16, 1961
APPLICATION/CLAIM NUMBER: A32844
QUANTITY OF WATER: 2.2974 acft **SOURCE:** Underground Water Well

=====

POINT OF DIVERSION -- UNDERGROUND:

[1] **S 7 feet W 1023 feet from the SE corner, Section 07 T 26S R 22E SLB&M**
 Well Diameter: 4 inches Well Depth: 140 feet

=====

BENEFICIAL USE:

Water Use Group No. 2396.

IRRIGATION: from Mar 15 to Nov 15 SOLE SUPPLY: 0.2329 acre of the Group Total of 0.2329 acres.

DOMESTIC: from Jan 01 to Dec 31 SOLE SUPPLY: 2.0000 EDUs of the Group Total of 2.0000.

PLACE OF USE: (which includes all or part of the following legal subdivisions:)

				----- Northwest Quarter -----				*----- Northeast Quarter -----				*----- Southwest Quarter -----				*----- Southeast Quarter -----				Section
SC	TOWN	RANG	BS	NW	NE	SW	SE *	NW	NE	SW	SE *	NW	NE	SW	SE *	NW	NE	SW	SE	Totals
07	26S	22E	SL				*				*				*				X	0.2329
																			Group Total:	0.2329

58 **05-337** **NAME:** Mark J. and Christine D. Davis
TYPE OF RIGHT: Application To Appropriate **PRIORITY DATE:** Apr 24, 1961
APPLICATION/CLAIM NUMBER: A32971
QUANTITY OF WATER: 1.38 acft **SOURCE:** Underground Water Well

=====

POINT OF DIVERSION -- UNDERGROUND:

[1] **S 2433 feet W 940 feet from the NE corner, Section 20 T 26S R 22E SLB&M**
 Well Diameter: 6 inches Well Depth: 122 feet

(05-337 - continued)

BENEFICIAL USE:**Water Use Group No. 2401.****IRRIGATION:** from Mar 15 to Nov 15 SOLE SUPPLY: 0.2300 acre of the Group Total of 0.2300 acres.**PLACE OF USE:** (which includes all or part of the following legal subdivisions:)

				----- Northwest Quarter -----				-----*----- Northeast Quarter -----				-----*----- Southwest Quarter -----				-----*----- Southeast Quarter -----				Section
SC	TOWN	RANG	BS	NW	NE	SW	SE	*	NW	NE	SW	SE	*	NW	NE	SW	SE	Totals		
20	26S	22E	SL	Lot(s) 59														0.2300		
																		Group Total:	0.2300	

05-339 **NAME:** Rebecca Lee Manderfield**TYPE OF RIGHT:** Application To Appropriate**PRIORITY DATE:** Mar 11, 1961**APPLICATION/CLAIM NUMBER:** A32818**QUANTITY OF WATER:** 0.558 acft**SOURCE:** Underground Water Well**POINT OF DIVERSION -- UNDERGROUND:**

- [1] **S 821 feet W 179 feet from the N4 corner, Section 21 T 26S R 22E SLB&M**
 Well Diameter: 6 inches Well Depth: 56 feet

BENEFICIAL USE:**Water Use Group No. 2402.****IRRIGATION:** from Mar 15 to Nov 15 SOLE SUPPLY: 0.0180 acre of the Group Total of 0.7180 acres.**DOMESTIC:** from Jan 01 to Dec 31 SOLE SUPPLY: 1.0000 EDU of the Group Total of 1.0000.**PLACE OF USE:** (which includes all or part of the following legal subdivisions:)

				----- Northwest Quarter -----				-----*----- Northeast Quarter -----				-----*----- Southwest Quarter -----				-----*----- Southeast Quarter -----				Section
SC	TOWN	RANG	BS	NW	NE	SW	SE	*	NW	NE	SW	SE	*	NW	NE	SW	SE	Totals		
21	26S	22E	SL	Lot(s) 28														0.7180		
Group Total:																		0.7180		

(05-339 - continued)

In addition to the water rights in this group, water for the irrigation of 0.7 acre
was also supplied to the place of use described by this group by the following company(ies):
Grand Water & Sewer Service Agency

60 **05-346****NAME:** Douglas G. Farnsworth**TYPE OF RIGHT:** Application To Appropriate**PRIORITY DATE:** May 15, 1961**APPLICATION/CLAIM NUMBER:** A33085**QUANTITY OF WATER:** 0.074 cfs OR 4.54 acft**SOURCE:** Wiz Spring**POINT OF DIVERSION -- SPRING:**

[1] **S 355 feet E 855 feet from the W4 corner, Section 16 T 26S R 22E SLB&M**
Source: Wiz Spring

BENEFICIAL USE:

Water Use Group No. 2409. Water Rights Appurtenant to the following use(s):
05-346,557

IRRIGATION: from Mar 15 to Nov 15 SOLE SUPPLY: 0.7100 acre of the Group Total of 1.7100 acres.**STOCKWATER:** from Jan 01 to Dec 31 SOLE SUPPLY: 10.0000 ELUs of the Group Total of 60.0000.**DOMESTIC:** from Jan 01 to Dec 31 SOLE SUPPLY: 0.0000 EDU of the Group Total of 1.0000.**PLACE OF USE:** (which includes all or part of the following legal subdivisions:)

				----- Northwest Quarter -----				-----*----- Northeast Quarter -----				-----*----- Southwest Quarter -----				-----*----- Southeast Quarter -----				Section			
SC	TOWN	RANG	BS	NW	NE	SW	SE	*	NW	NE	SW	SE	*	NW	NE	SW	SE	*	NW	NE	SW	SE	Totals
16	26S	22E	SL	Lot(s) 3																		1.7100	
																						Group Total:	1.7100

61

05-347**NAME:** Frankie J Winfrey**TYPE OF RIGHT:** Application To Appropriate**PRIORITY DATE:** May 20, 1961**APPLICATION/CLAIM NUMBER:** A33134**QUANTITY OF WATER:** 0.42 acft**SOURCE:** Underground Water Well**POINT OF DIVERSION -- UNDERGROUND:**

[1] N 1810 feet E 64 feet from the S4 corner, Section 07 T 26S R 22E SLB&M
 Well Diameter: 6 inches Well Depth: 47 feet

BENEFICIAL USE:**Water Use Group No. 2410.****IRRIGATION:** from Mar 15 to Nov 15 SOLE SUPPLY: 0.0700 acre of the Group Total of 0.0700 acres.**PLACE OF USE:** (which includes all or part of the following legal subdivisions:)

				----- Northwest Quarter -----				-----*----- Northeast Quarter -----				-----*----- Southwest Quarter -----				-----*----- Southeast Quarter -----				Section
SC	TOWN	RANG	BS	NW	NE	SW	SE	*	NW	NE	SW	SE	*	NW	NE	SW	SE	*	NW	Totals
07	26S	22E	SL					*					*					*	X	0.0700
Group Total:																				0.0700

62

05-349**NAME:** Drake Buckingham**TYPE OF RIGHT:** Application To Appropriate**PRIORITY DATE:** Jun 14, 1961**APPLICATION/CLAIM NUMBER:** A33303**QUANTITY OF WATER:** 0.51 acft**SOURCE:** Underground Water Well**POINT OF DIVERSION -- UNDERGROUND:**

[1] N 1671 feet W 2379 feet from the SE corner, Section 07 T 26S R 22E SLB&M
 Well Diameter: 6 inches Well Depth: 50 feet

(05-349 - continued)

BENEFICIAL USE:**Water Use Group No. 2411.****IRRIGATION:** from Mar 15 to Nov 15 SOLE SUPPLY: 0.0850 acre of the Group Total of 0.0850 acres.**PLACE OF USE:** (which includes all or part of the following legal subdivisions:)

		----- Northwest Quarter -----				-----*----- Northeast Quarter -----				-----*----- Southwest Quarter -----				-----*----- Southeast Quarter -----				Section
SC TOWN	RANG BS	NW	NE	SW	SE *	NW	NE	SW	SE *	NW	NE	SW	SE *	NW	NE	SW	SE	Totals
07	26S 22E SL				*				*				*	X				0.0850
Group Total:																		0.0850

05-352 NAME: Jay C. and Debbie S. Beauregard**TYPE OF RIGHT:** Application To Appropriate**PRIORITY DATE:** Jul 03, 1961**APPLICATION/CLAIM NUMBER:** A33427**QUANTITY OF WATER:** 4.68 acft**SOURCE:** Underground Water Well**POINT OF DIVERSION -- UNDERGROUND:**

- [1] **S 666 feet E 419 feet from the W4 corner, Section 06 T 26S R 22E SLB&M**
 Well Diameter: 6 inches Well Depth: 100 feet

BENEFICIAL USE:**Water Use Group No. 2415.****IRRIGATION:** from Mar 15 to Nov 15 SOLE SUPPLY: 0.7800 acre of the Group Total of 0.7800 acres.**PLACE OF USE:** (which includes all or part of the following legal subdivisions:)

		----- Northwest Quarter -----				-----*----- Northeast Quarter -----				-----*----- Southwest Quarter -----				-----*----- Southeast Quarter -----				Section
SC TOWN	RANG BS	NW	NE	SW	SE *	NW	NE	SW	SE *	NW	NE	SW	SE *	NW	NE	SW	SE	Totals
06	26S 22E SL				*				*	X			*					0.7800
Group Total:																		0.7800

64 **05-357** **NAME:** John L. Williams
TYPE OF RIGHT: Application To Appropriate **PRIORITY DATE:** Jul 07, 1961
APPLICATION/CLAIM NUMBER: A33449
QUANTITY OF WATER: 2.97 acft **SOURCE:** Underground Water Well

=====

POINT OF DIVERSION -- UNDERGROUND:

[1] **S 1221 feet E 629 feet from the N4 corner, Section 16 T 26S R 22E SLB&M**
 Well Diameter: 6 inches Well Depth: 100 feet

=====

BENEFICIAL USE:

Water Use Group No. 2419.

IRRIGATION: from Mar 15 to Nov 15 SOLE SUPPLY: 0.4200 acre of the Group Total of 0.4200 acres.

DOMESTIC: from Jan 01 to Dec 31 SOLE SUPPLY: 1.0000 EDU of the Group Total of 1.0000.

PLACE OF USE: (which includes all or part of the following legal subdivisions:)

				----- Northwest Quarter -----				-----*----- Northeast Quarter -----				-----*----- Southwest Quarter -----				-----*----- Southeast Quarter -----				Section
SC	TOWN	RANG	BS	NW	NE	SW	SE	*	NW	NE	SW	SE	*	NW	NE	SW	SE	Totals		
16	26S	22E	SL	Lot(s) 18														0.4200		
Group Total:																		0.4200		

65 **05-368** **NAME:** Sheri Lynn Griffith Revocable Trust
TYPE OF RIGHT: Application To Appropriate **PRIORITY DATE:** Aug 24, 1961
APPLICATION/CLAIM NUMBER: A33693
QUANTITY OF WATER: 0.958 acft **SOURCE:** Underground Water Well

=====

POINT OF DIVERSION -- UNDERGROUND:

[1] **N 1112 feet E 516 feet from the S4 corner, Section 16 T 26S R 22E SLB&M**
 Well Diameter: 6 inches Well Depth: 70 feet

(05-368 - continued)

BENEFICIAL USE:**Water Use Group No. 2428.****IRRIGATION:** from Mar 15 to Nov 01 SOLE SUPPLY: 0.0800 acre of the Group Total of 0.0800 acres.**STOCKWATER:** from Jan 01 to Dec 31 SOLE SUPPLY: 1.0000 ELU of the Group Total of 1.0000.**DOMESTIC:** from Jan 01 to Dec 31 SOLE SUPPLY: 1.0000 EDU of the Group Total of 1.0000.**PLACE OF USE:** (which includes all or part of the following legal subdivisions:)

				----- Northwest Quarter -----				-----*----- Northeast Quarter -----				-----*----- Southwest Quarter -----				-----*----- Southeast Quarter -----				Section
SC	TOWN	RANG	BS	NW	NE	SW	SE *	NW	NE	SW	SE *	NW	NE	SW	SE *	NW	NE	SW	SE	Totals
16	26S	22E	SL				*				*				*				X	0.0800
																				Group Total:
																				0.0800

66 **05-369****NAME:**Terence Carlson
Tiger Keogh**INTEREST:**Joint Tenants w/ Tiger Keogh
Joint Tenants w/ Terence Carlson**TYPE OF RIGHT:**

Application To Appropriate

PRIORITY DATE:

Sep 13, 1961

APPLICATION/CLAIM NUMBER: A33788**QUANTITY OF WATER:** 1.5 acft**SOURCE:**

Underground Water Well

POINT OF DIVERSION -- UNDERGROUND:

- [1] **N 1219 feet W 90 feet from the SE corner, Section 16 T 26S R 22E SLB&M**
Well Diameter: 6 inches Well Depth: 64 feet

BENEFICIAL USE:**Water Use Group No. 2429.****IRRIGATION:** from Apr 01 to Nov 01 SOLE SUPPLY: 0.2500 acre of the Group Total of 0.2500 acres.**PLACE OF USE:** (which includes all or part of the following legal subdivisions:)

				----- Northwest Quarter -----				-----*----- Northeast Quarter -----				-----*----- Southwest Quarter -----				-----*----- Southeast Quarter -----				Section
SC	TOWN	RANG	BS	NW	NE	SW	SE *	NW	NE	SW	SE *	NW	NE	SW	SE *	NW	NE	SW	SE	Totals
16	26S	22E	SL				*				*				*				X	0.2500
																				Group Total:
																				0.2500

67 **05-381** **NAME:** Rudy W. and Heather J. Musclow
TYPE OF RIGHT: Application To Appropriate **PRIORITY DATE:** Nov 24, 1961
APPLICATION/CLAIM NUMBER: A33952
QUANTITY OF WATER: 1.02 acft **SOURCE:** Underground Water Well

=====

POINT OF DIVERSION -- UNDERGROUND:

[1] **N 10 feet W 203 feet from the SE corner, Section 16 T 26S R 22E SLB&M**
 Well Diameter: 8 inches Well Depth: 57 feet

=====

BENEFICIAL USE:

Water Use Group No. 1715.

IRRIGATION: from Mar 15 to Nov 15 SOLE SUPPLY: 0.1700 acre of the Group Total of 0.1700 acres.

PLACE OF USE: (which includes all or part of the following legal subdivisions:)

			----- Northwest Quarter -----				*----- Northeast Quarter -----				*----- Southwest Quarter -----				*----- Southeast Quarter -----				Section
SC	TOWN	RANG	BS	NW	NE	SW	SE	*	NW	NE	SW	SE	*	NW	NE	SW	SE	Totals	
16	26S	22E	SL					*					*				X	0.1700	
Group Total:																		0.1700	

68 **05-384** **NAME:** Richard M. and Sharon Relph
TYPE OF RIGHT: Application To Appropriate **PRIORITY DATE:** Nov 24, 1961
APPLICATION/CLAIM NUMBER: A33956
QUANTITY OF WATER: 1.056 acft **SOURCE:** Underground Water Well

=====

POINT OF DIVERSION -- UNDERGROUND:

[1] **S 1200 feet E 1118 feet from the W4 corner, Section 06 T 26S R 22E SLB&M**
 Well Diameter: 6 inches Well Depth: 65 feet

(05-384 - continued)

BENEFICIAL USE:**Water Use Group No. 2443.****IRRIGATION:** from Mar 15 to Nov 15 SOLE SUPPLY: 0.1760 acre of the Group Total of 0.1760 acres.**PLACE OF USE:** (which includes all or part of the following legal subdivisions:)

		----- Northwest Quarter -----				-----*----- Northeast Quarter -----				-----*----- Southwest Quarter -----				-----*----- Southeast Quarter -----				Section
SC TOWN	RANG BS	NW	NE	SW	SE *	NW	NE	SW	SE *	NW	NE	SW	SE *	NW	NE	SW	SE	Totals
06	26S 22E SL	Lot(s) 6																0.1760
																	Group Total:	0.1760

05-400 NAME: Karla Joy VanderZanden**TYPE OF RIGHT:** Application To Appropriate**PRIORITY DATE:** Apr 02, 1962**APPLICATION/CLAIM NUMBER:** A34186**QUANTITY OF WATER:** 2.4 acft**SOURCE:** Underground Water Well**POINT OF DIVERSION -- UNDERGROUND:**

- [1] **N 320 feet E 347 feet from the S4 corner, Section 16 T 26S R 22E SLB&M**
 Well Diameter: 6 inches Well Depth: 57 feet

BENEFICIAL USE:**Water Use Group No. 2457.****IRRIGATION:** from Mar 15 to Nov 15 SOLE SUPPLY: 0.4000 acre of the Group Total of 0.4000 acres.**PLACE OF USE:** (which includes all or part of the following legal subdivisions:)

		----- Northwest Quarter -----				-----*----- Northeast Quarter -----				-----*----- Southwest Quarter -----				-----*----- Southeast Quarter -----				Section
SC TOWN	RANG BS	NW	NE	SW	SE *	NW	NE	SW	SE *	NW	NE	SW	SE *	NW	NE	SW	SE	Totals
16	26S 22E SL				*				*				*				X	0.4000
																	Group Total:	0.4000

70

05-406**NAME:** Brian Murray**TYPE OF RIGHT:** Application To Appropriate**PRIORITY DATE:** Apr 13, 1962**APPLICATION/CLAIM NUMBER:** A34225**QUANTITY OF WATER:** 0.768 acft**SOURCE:** Underground Water Well**POINT OF DIVERSION -- UNDERGROUND:**

- [1] **N 944 feet W 1371 feet from the SE corner, Section 35 T 25S R 21E SLB&M**
 Well Diameter: 6 inches Well Depth: 50 feet

BENEFICIAL USE:**Water Use Group No. 2461.****IRRIGATION:** from Mar 15 to Nov 15 SOLE SUPPLY: 0.1280 acre of the Group Total of 0.1280 acres.**PLACE OF USE:** (which includes all or part of the following legal subdivisions:)

				----- Northwest Quarter -----				*----- Northeast Quarter -----				*----- Southwest Quarter -----				*----- Southeast Quarter -----				Section
SC	TOWN	RANG	BS	NW	NE	SW	SE	*	NW	NE	SW	SE	*	NW	NE	SW	SE	Totals		
35	25S	21E	SL					*					*				X	0.1280		
Group Total:																		0.1280		

71

05-414**NAME:** Cory and Lynne Stevenson Family Trust**TYPE OF RIGHT:** Application To Appropriate**PRIORITY DATE:** May 14, 1962**APPLICATION/CLAIM NUMBER:** A34290**QUANTITY OF WATER:** 0.45 acft**SOURCE:** Underground Water Well**POINT OF DIVERSION -- UNDERGROUND:**

- [1] **S 357 feet W 784 feet from the NE corner, Section 17 T 26S R 22E SLB&M**
 Well Diameter: 6 inches Well Depth: 140 feet

(05-414 - continued)

BENEFICIAL USE:**Water Use Group No. 2468.****DOMESTIC:** from Jan 01 to Dec 31 SOLE SUPPLY: 1.0000 EDU of the Group Total of 1.0000.**PLACE OF USE:** (which includes all or part of the following legal subdivisions:)

----- Northwest Quarter -----				-----*----- Northeast Quarter -----				-----*----- Southwest Quarter -----				-----*----- Southeast Quarter -----			
SC	TOWN	RANG	BS	NW	NE	SW	SE *	NW	NE	SW	SE *	NW	NE	SW	SE
17	26S	22E	SL				*		X		*				

05-416 NAME: Dale M. and Wilda Irish Family Trust**TYPE OF RIGHT:** Application To Appropriate**PRIORITY DATE:** May 14, 1962**APPLICATION/CLAIM NUMBER:** A34292**QUANTITY OF WATER:** 0.036 acft**SOURCE:** Underground Water Well**POINT OF DIVERSION -- UNDERGROUND:**

[1] **N 918 feet W 428 feet from the E4 corner, Section 20 T 26S R 22E SLB&M**
 Well Diameter: 7 inches Well Depth: 122 feet

BENEFICIAL USE:**Water Use Group No. 2470.****IRRIGATION:** from Mar 15 to Nov 15 SOLE SUPPLY: 0.0100 acre of the Group Total of 0.0100 acres.**PLACE OF USE:** (which includes all or part of the following legal subdivisions:)

				----- Northwest Quarter -----				*----- Northeast Quarter -----				*----- Southwest Quarter -----				*----- Southeast Quarter -----				Section
SC	TOWN	RANG	BS	NW	NE	SW	SE	*	NW	NE	SW	SE	*	NW	NE	SW	SE	Totals		
20	26S	22E	SL	Lot(s) 32														0.0100		
																		Group Total:	0.0100	

73

05-417**NAME:** Vauna A. Randall**TYPE OF RIGHT:** Application To Appropriate**PRIORITY DATE:** May 14, 1962**APPLICATION/CLAIM NUMBER:** A34293**QUANTITY OF WATER:** 0.3 acft**SOURCE:** Underground Water Well**POINT OF DIVERSION -- UNDERGROUND:**

[1] N 33 feet E 608 feet from the S4 corner, Section 16 T 26S R 22E SLB&M
 Well Diameter: 6 inches Well Depth: 53 feet

BENEFICIAL USE:**Water Use Group No. 2471.****IRRIGATION:** from Mar 15 to Nov 15 SOLE SUPPLY: 0.0500 acre of the Group Total of 0.0500 acres.**PLACE OF USE:** (which includes all or part of the following legal subdivisions:)

				----- Northwest Quarter -----				*----- Northeast Quarter -----				*----- Southwest Quarter -----				*----- Southeast Quarter -----				Section
SC	TOWN	RANG	BS	NW	NE	SW	SE	*	NW	NE	SW	SE	*	NW	NE	SW	SE	Totals		
16	26S	22E	SL					*					*				X	0.0500		
Group Total:																	0.0500			

74

05-419**NAME:** Janet Lammert**TYPE OF RIGHT:** Application To Appropriate**PRIORITY DATE:** May 22, 1962**APPLICATION/CLAIM NUMBER:** A34312**QUANTITY OF WATER:** 2.04 acft**SOURCE:** Underground Water Well**POINT OF DIVERSION -- UNDERGROUND:**

[1] N 23 feet W 533 feet from the SE corner, Section 16 T 26S R 22E SLB&M
 Well Diameter: 6 inches Well Depth: 100 feet

(05-419 - continued)

BENEFICIAL USE:**Water Use Group No. 2473.****IRRIGATION:** from Mar 15 to Nov 15 SOLE SUPPLY: 0.3400 acre of the Group Total of 0.3400 acres.**PLACE OF USE:** (which includes all or part of the following legal subdivisions:)

		----- Northwest Quarter -----				-----*----- Northeast Quarter -----				-----*----- Southwest Quarter -----				-----*----- Southeast Quarter -----				Section
SC TOWN	RANG BS	NW	NE	SW	SE *	NW	NE	SW	SE *	NW	NE	SW	SE *	NW	NE	SW	SE	Totals
16	26S 22E SL				*				*				*				X	0.3400
Group Total:																		0.3400

05-424 NAME: Kimberly S. Pettit**TYPE OF RIGHT:** Application To Appropriate**PRIORITY DATE:** Jun 16, 1962**APPLICATION/CLAIM NUMBER:** A34371**QUANTITY OF WATER:** 3.72 acft**SOURCE:** Underground Water Well**POINT OF DIVERSION -- UNDERGROUND:**

- [1] **S 614 feet W 1011 feet from the E4 corner, Section 01 T 26S R 21E SLB&M**
 Well Diameter: 8 inches Well Depth: 142 feet

BENEFICIAL USE:**Water Use Group No. 2478.****IRRIGATION:** from Mar 15 to Nov 15 SOLE SUPPLY: 0.6200 acre of the Group Total of 0.6200 acres.**PLACE OF USE:** (which includes all or part of the following legal subdivisions:)

		----- Northwest Quarter -----				-----*----- Northeast Quarter -----				-----*----- Southwest Quarter -----				-----*----- Southeast Quarter -----				Section
SC TOWN	RANG BS	NW	NE	SW	SE *	NW	NE	SW	SE *	NW	NE	SW	SE *	NW	NE	SW	SE	Totals
01	26S 21E SL				*				*				*		X			0.6200
Group Total:																		0.6200

76

05-427**NAME:** Christensen Holdings, LLC**TYPE OF RIGHT:** Application To Appropriate**PRIORITY DATE:** Jul 13, 1962**APPLICATION/CLAIM NUMBER:** A34436**QUANTITY OF WATER:** 0.75 acft**SOURCE:** Underground Water Well**POINT OF DIVERSION -- UNDERGROUND:**

- [1] **S 1103 feet W 1019 feet from the NE corner, Section 20 T 26S R 22E SLB&M**
 Well Diameter: 7 inches Well Depth: 120 feet

BENEFICIAL USE:**Water Use Group No. 623739.****IRRIGATION:** from Mar 15 to Nov 15 SOLE SUPPLY: 0.0500 acre of the Group Total of 0.0500 acres.**DOMESTIC:** from Jan 01 to Dec 31 SOLE SUPPLY: 1.0000 EDU of the Group Total of 1.0000.**PLACE OF USE:** (which includes all or part of the following legal subdivisions:)

				----- Northwest Quarter -----				*----- Northeast Quarter -----				*----- Southwest Quarter -----				*----- Southeast Quarter -----				Section
SC	TOWN	RANG	BS	NW	NE	SW	SE	*	NW	NE	SW	SE	*	NW	NE	SW	SE	Totals		
20	26S	22E	SL	Lot(s) 28														0.0500		
Group Total:																		0.0500		

77

05-429**NAME:** City of Moab**TYPE OF RIGHT:** Application To Appropriate**PRIORITY DATE:** Jul 23, 1962**APPLICATION/CLAIM NUMBER:** A34458**QUANTITY OF WATER:** 1 cfs OR 723.967 acft**SOURCE:** Underground Water Well**POINT OF DIVERSION -- UNDERGROUND:**

- [1] **S 576 feet W 598 feet from the E4 corner, Section 15 T 26S R 22E SLB&M**
 Well Diameter: 12 inches Well Depth: 300 feet
 Comment: Well #10

(05-429 - continued)

BENEFICIAL USE:**Water Use Group No. 211. Water Rights Appurtenant to the following use(s):**

05-101,169,183,206,251,336,429,716,2007,2008,2103,2105,2740,3687

MUNICIPAL: from Jan 01 to Dec 31 Moab.

Acre Feet allowed by this Right for this Use: 723.9670 acre feet

Period of Use for Water Right Number 05-251 is limited to November 1st to March 31st. Period of Use for Water Right 05-2008 is limited to April 1st to October 31st. Period of Use for Water Right 05-336 is limited to March 15th to November 15th.

78 **05-434****NAME:**RFMTC, LLC
Jerry Stocks**INTEREST:**50%
50%**TYPE OF RIGHT:**

Application To Appropriate

PRIORITY DATE:

Aug 18, 1962

APPLICATION/CLAIM NUMBER: A34525**QUANTITY OF WATER:** 22.8 acft**SOURCE:**

Underground Water Well

POINT OF DIVERSION -- UNDERGROUND:

[1] S 403 feet E 1153 feet from the N4 corner, Section 17 T 26S R 22E SLB&M
Well Diameter: 7 inches Well Depth: 100 feet

BENEFICIAL USE:**Water Use Group No. 2388. Water Rights Appurtenant to the following use(s):**

05-323,434

IRRIGATION: from Mar 15 to Nov 15 SOLE SUPPLY: 3.8000 acres of the Group Total of 4.8000 acres.**PLACE OF USE:** (which includes all or part of the following legal subdivisions:)

		----- Northwest Quarter -----				----- Northeast Quarter -----				----- Southwest Quarter -----				----- Southeast Quarter -----				Section
SC	TOWN	RANG	BS	NW	NE	SW	SE	*	NW	NE	SW	SE	*	NW	NE	SW	SE	Totals
17	26S	22E	SL					*	X				*					4.8000
Group Total:																		4.8000

79

05-439**NAME:** Robert R. Norman, Sr. Revocable Trust**TYPE OF RIGHT:** Application To Appropriate**PRIORITY DATE:** Sep 04, 1962**APPLICATION/CLAIM NUMBER:** A34567**QUANTITY OF WATER:** 1.95 acft**SOURCE:** Underground Water Well**POINT OF DIVERSION -- UNDERGROUND:**

- [1] N 396 feet W 23 feet from the S4 corner, Section 09 T 26S R 22E SLB&M
 Well Diameter: 8 inches Well Depth: 310 feet

BENEFICIAL USE:**Water Use Group No. 2488.****IRRIGATION:** from Mar 15 to Nov 15 SOLE SUPPLY: 0.2500 acre of the Group Total of 0.2500 acres.**DOMESTIC:** from Jan 01 to Dec 31 SOLE SUPPLY: 1.0000 EDU of the Group Total of 1.0000.**PLACE OF USE:** (which includes all or part of the following legal subdivisions:)

				----- Northwest Quarter -----				-----*----- Northeast Quarter -----				-----*----- Southwest Quarter -----				-----*----- Southeast Quarter -----				Section
SC	TOWN	RANG	BS	NW	NE	SW	SE	*	NW	NE	SW	SE	*	NW	NE	SW	SE	Totals		
09	26S	22E	SL	Lot(s) 13, 21														0.2500		
Group Total:																		0.2500		

80

05-442**NAME:** Plateau Hardware Inc.**TYPE OF RIGHT:** Application To Appropriate**PRIORITY DATE:** Sep 12, 1962**APPLICATION/CLAIM NUMBER:** A34585**QUANTITY OF WATER:** 0.45 acft**SOURCE:** Underground Water Well**POINT OF DIVERSION -- UNDERGROUND:**

- [1] N 1247 feet E 360 feet from the S4 corner, Section 17 T 26S R 22E SLB&M
 Well Diameter: 7 inches Well Depth: 285 feet

(05-442 - continued)

BENEFICIAL USE:**Water Use Group No. 2491.****DOMESTIC:** from Jan 01 to Dec 31 SOLE SUPPLY: 1.0000 EDU of the Group Total of 1.0000.**PLACE OF USE:** (which includes all or part of the following legal subdivisions:)

----- Northwest Quarter -----				-----*----- Northeast Quarter -----				-----*----- Southwest Quarter -----				-----*----- Southeast Quarter -----			
SC	TOWN	RANG	BS	NW	NE	SW	SE *	NW	NE	SW	SE *	NW	NE	SW	SE
17	26S	22E	SL				*				*			X	

05-444 NAME: Richard O. and Mary J. Cozzens**TYPE OF RIGHT:** Application To Appropriate**PRIORITY DATE:** Sep 13, 1962**APPLICATION/CLAIM NUMBER:** A34589**QUANTITY OF WATER:** 3.48 acft**SOURCE:** Underground Water Well**POINT OF DIVERSION -- UNDERGROUND:**

[1] N 741 feet W 2562 feet from the SE corner, Section 06 T 26S R 22E SLB&M
 Well Diameter: 7 inches Well Depth: 100 feet

BENEFICIAL USE:**Water Use Group No. 2493.****IRRIGATION:** from Mar 15 to Nov 15 SOLE SUPPLY: 0.4300 acre of the Group Total of 0.4300 acres.**DOMESTIC:** from Jan 01 to Dec 31 SOLE SUPPLY: 2.0000 EDUs of the Group Total of 2.0000.**PLACE OF USE:** (which includes all or part of the following legal subdivisions:)

----- Northwest Quarter -----				-----*----- Northeast Quarter -----				-----*----- Southwest Quarter -----				-----*----- Southeast Quarter -----				Section
SC	TOWN	RANG	BS	NW	NE	SW	SE *	NW	NE	SW	SE *	NW	NE	SW	SE	Totals
06	26S	22E	SL				*				*			X		0.4300
Group Total:																0.4300

82 **05-459** **NAME:** Terry and Esther Channel
TYPE OF RIGHT: Application To Appropriate **PRIORITY DATE:** Mar 01, 1963
APPLICATION/CLAIM NUMBER: A34996
QUANTITY OF WATER: 4.5 acft **SOURCE:** Underground Water Well

=====

POINT OF DIVERSION -- UNDERGROUND:

[1] **S 1273 feet E 1301 feet from the N4 corner, Section 01 T 26S R 21E SLB&M**
 Well Diameter: 7 inches Well Depth: 50 feet

=====

BENEFICIAL USE:

Water Use Group No. 2499.

IRRIGATION: from Mar 15 to Nov 15 SOLE SUPPLY: 0.7500 acre of the Group Total of 0.7500 acres.

PLACE OF USE: (which includes all or part of the following legal subdivisions:)

				----- Northwest Quarter -----				-----*----- Northeast Quarter -----				-----*----- Southwest Quarter -----				-----*----- Southeast Quarter -----				Section			
SC	TOWN	RANG	BS	NW	NE	SW	SE	*	NW	NE	SW	SE	*	NW	NE	SW	SE	*	NW	NE	SW	SE	Totals
01	26S	21E	SL					*			X	X	*				*						0.3100
01	26S	21E	SL	Lot(s) 1, 2																		0.4400	
																					Group Total:	0.7500	

83 **05-466** **NAME:** Diane M.U. Walker
TYPE OF RIGHT: Application To Appropriate **PRIORITY DATE:** Mar 07, 1963
APPLICATION/CLAIM NUMBER: A35050
QUANTITY OF WATER: 1.08 acft **SOURCE:** Underground Water Well

=====

POINT OF DIVERSION -- UNDERGROUND:

[1] **N 248 feet W 399 feet from the E4 corner, Section 01 T 26S R 21E SLB&M**
 Well Diameter: 4 inches Well Depth: 40 feet

(05-466 - continued)

BENEFICIAL USE:**Water Use Group No. 2503.****IRRIGATION:** from Mar 15 to Nov 15 SOLE SUPPLY: 0.1800 acre of the Group Total of 0.1800 acres.**PLACE OF USE:** (which includes all or part of the following legal subdivisions:)

----- Northwest Quarter -----				-----*----- Northeast Quarter -----				-----*----- Southwest Quarter -----				-----*----- Southeast Quarter -----				Section
SC	TOWN	RANG	BS	NW	NE	SW	SE *	NW	NE	SW	SE *	NW	NE	SW	SE	Totals
01	26S	21E	SL				*				X	*				0.1800
Group Total:																0.1800

84 **05-471** **NAME:** Christopher Q. Kauffman
Adrea B. Lund **INTEREST:** Joint Tenants w/ Adrea B. Lund
Joint Tenants w/ Christopher Q. Kauffman

TYPE OF RIGHT: Application To Appropriate **PRIORITY DATE:** Apr 09, 1963

APPLICATION/CLAIM NUMBER: A35159

QUANTITY OF WATER: 30.99 acft **SOURCE:** Underground Water Wells (2)

POINTS OF DIVERSION -- UNDERGROUND:

- [1] **N 568 feet W 1153 feet from the E4 corner, Section 17 T 26S R 22E SLB&M**
Well Diameter: 6 inches Well Depth: 100 feet to 200 feet
- [2] **N 370 feet W 701 feet from the E4 corner, Section 17 T 26S R 22E SLB&M**
Well Diameter: 6 inches Well Depth: 135 feet

BENEFICIAL USE:**Water Use Group No. 2509. Water Rights Appurtenant to the following use(s):**
05-471,568**IRRIGATION:** from Mar 15 to Nov 15 SOLE SUPPLY: 5.0900 acres of the Group Total of 6.2790 acres.**STOCKWATER:** from Jan 01 to Dec 31 SOLE SUPPLY: 0.0000 ELU of the Group Total of 34.0000.**DOMESTIC:** from Jan 01 to Dec 31 SOLE SUPPLY: 1.0000 EDU of the Group Total of 2.0000.

(05-471 - continued)

PLACE OF USE: (which includes all or part of the following legal subdivisions:)

			----- Northwest Quarter -----				-----*----- Northeast Quarter -----				-----*----- Southwest Quarter -----				-----*----- Southeast Quarter -----				Section
SC	TOWN	RANG	BS	NW	NE	SW	SE	*	NW	NE	SW	SE	*	NW	NE	SW	SE	Totals	
17	26S	22E	SL					*				X	*					6.2790	
																	Group Total:	6.2790	

In addition to the water rights in this group, water for the irrigation of 1.189 acres was also supplied to the place of use described by this group by the following company(ies):
Grand Water & Sewer Service Agency

85 **05-476** **NAME:** Robert Castaldo
Charles A. and Jil C. Kulander
Solange Roussin
Charles A. Steen

INTEREST: 0.2 acre as joint tenants w/ Solange Roussin
0.2 acre as joint tenants
0.2 acre as joint tenants w/ Robert Castaldo
0.6 acre

TYPE OF RIGHT: Application To Appropriate

PRIORITY DATE: May 20, 1963

APPLICATION/CLAIM NUMBER: A35271

QUANTITY OF WATER: 6 acft

SOURCE: Underground Water Well

POINT OF DIVERSION -- UNDERGROUND:

[1] **S 705 feet E 577 feet from the W4 corner, Section 36 T 25S R 21E SLB&M**
Well Diameter: 10 inches Well Depth: 40 feet

BENEFICIAL USE:

Water Use Group No. 2512.

IRRIGATION: from Mar 15 to Nov 15 SOLE SUPPLY: 1.0000 acre of the Group Total of 1.0000 acres.

PLACE OF USE: (which includes all or part of the following legal subdivisions:)

			----- Northwest Quarter -----				-----*----- Northeast Quarter -----				-----*----- Southwest Quarter -----				-----*----- Southeast Quarter -----				Section
SC	TOWN	RANG	BS	NW	NE	SW	SE	*	NW	NE	SW	SE	*	NW	NE	SW	SE	Totals	
36	25S	21E	SL					*					*	X				1.0000	
Group Total:																		1.0000	

86

05-477**NAME:**

Pierre E. Chastain
 Justin Dunklee
 Leonard E. Garcia
 William C. Laprade
 Terrel A. Lashier
 Emily Lanter and Jacob Malatesta
 Jesse G. Myers
 Charles A. Steen
 Karla R. Hancock and Aneth Wight

INTEREST:

0.17 acre
 0.17 acre
 0.20 acre
 0.22 acre
 0.22 acre
 0.21 acre as joint tenants
 0.22 acre
 1.38 acres
 0.2 acre as joint tenants

TYPE OF RIGHT:

Application To Appropriate

PRIORITY DATE:

May 20, 1963

APPLICATION/CLAIM NUMBER: A35272**QUANTITY OF WATER:** 17.94 acft**SOURCE:**

Underground Water Well

POINT OF DIVERSION -- UNDERGROUND:

[1] **S 1002 feet E 104 feet from the W4 corner, Section 36 T 25S R 21E SLB&M**
 Well Diameter: 8 inches Well Depth: 60 feet

BENEFICIAL USE:**Water Use Group No. 2513.****IRRIGATION:** from Mar 15 to Nov 15 SOLE SUPPLY: 2.9900 acres of the Group Total of 2.9900 acres.**PLACE OF USE:** (which includes all or part of the following legal subdivisions:)

		----- Northwest Quarter -----				----- Northeast Quarter -----				----- Southwest Quarter -----				----- Southeast Quarter -----				Section
SC	TOWN	RANG	BS	NW	NE	SW	SE	*	NW	NE	SW	SE	*	NW	NE	SW	SE	Totals
36	25S	21E	SL					*					*	X		X		2.9900
Group Total:																		2.9900

87 **05-492** **NAME:** Spanish Valley Water and Sewer Improvement District

TYPE OF RIGHT: Application To Appropriate **PRIORITY DATE:** Jul 19, 1963

APPLICATION/CLAIM NUMBER: A35438

QUANTITY OF WATER: 24 acft **SOURCE:** Underground Water Well

POINT OF DIVERSION -- UNDERGROUND:

[1] **N 1667 feet W 3371 feet from the E4 corner, Section 07 T 26S R 22E SLB&M**
 Well Diameter: 8 inches Well Depth: 108 feet

BENEFICIAL USE:

Water Use Group No. 660. Water Rights Appurtenant to the following use(s):
 05-148,492

IRRIGATION: from Mar 15 to Nov 15 SOLE SUPPLY: 3.0250 acres of the Group Total of 6.0500 acres.

DOMESTIC: from Jan 01 to Dec 31 SOLE SUPPLY: 13.0000 EDUs of the Group Total of 26.0000.

OTHER: from Jan 01 to Dec 31 MISCELLANEOUS: Incidental fire protection.
 Acre Feet allowed by this Right for this Use: 0.0000 acre feet

PLACE OF USE: (which includes all or part of the following legal subdivisions:)

		----- Northwest Quarter -----				-----*----- Northeast Quarter -----				-----*----- Southwest Quarter -----				-----*----- Southeast Quarter -----				Section
SC TOWN	RANG BS	NW	NE	SW	SE *	NW	NE	SW	SE *	NW	NE	SW	SE *	NW	NE	SW	SE	Totals
07	26S 22E SL		X		*	X			*				*					5.1800
Group Total:																		5.1800

88 **05-496** **NAME:** Sheldon and Martha Hefner

TYPE OF RIGHT: Application To Appropriate **PRIORITY DATE:** Aug 19, 1963

APPLICATION/CLAIM NUMBER: A35534

QUANTITY OF WATER: 5.04 acft **SOURCE:** Underground Water Well

(05-496 - continued)

POINT OF DIVERSION -- UNDERGROUND:

[1] S 1173 feet E 505 feet from the N4 corner, Section 21 T 26S R 22E SLB&M
Well Diameter: 8 inches Well Depth: 64 feet

BENEFICIAL USE:

Water Use Group No. 2526.

IRRIGATION: from Mar 15 to Nov 15 SOLE SUPPLY: 0.8400 acre of the Group Total of 0.8400 acres.

PLACE OF USE: (which includes all or part of the following legal subdivisions:)

				----- Northwest Quarter -----				*----- Northeast Quarter -----				*----- Southwest Quarter -----				*----- Southeast Quarter -----				Section
SC	TOWN	RANG	BS	NW	NE	SW	SE	*	NW	NE	SW	SE	*	NW	NE	SW	SE	Totals		
21	26S	22E	SL	Lot(s) 25														0.8400		
																		Group Total:	0.8400	

89 05-498

NAME: Eric Bindner

TYPE OF RIGHT: Application To Appropriate

PRIORITY DATE: Aug 31, 1963

APPLICATION/CLAIM NUMBER: A35574

QUANTITY OF WATER: 0.72 acft

SOURCE: Underground Water Well

POINT OF DIVERSION -- UNDERGROUND:

[1] S 312 feet E 162 feet from the W4 corner, Section 16 T 26S R 22E SLB&M
Well Diameter: 6 inches Well Depth: 104 feet

BENEFICIAL USE:

Water Use Group No. 2527.

IRRIGATION: from Mar 15 to Nov 15 SOLE SUPPLY: 0.1200 acre of the Group Total of 0.1200 acres.

PLACE OF USE: (which includes all or part of the following legal subdivisions:)

				----- Northwest Quarter -----				*----- Northeast Quarter -----				*----- Southwest Quarter -----				*----- Southeast Quarter -----				Section
SC	TOWN	RANG	BS	NW	NE	SW	SE	*	NW	NE	SW	SE	*	NW	NE	SW	SE	Totals		
16	26S	22E	SL	Lot(s) 3														0.1200		
																		Group Total:	0.1200	

90 05-501

NAME: W.K. Somerville

TYPE OF RIGHT: Application To Appropriate

PRIORITY DATE: Sep 26, 1963

APPLICATION/CLAIM NUMBER: A35633

QUANTITY OF WATER: 4.2 acft

SOURCE: Underground Water Well

POINT OF DIVERSION -- UNDERGROUND:

- [1] N 211 feet E 543 feet from the W4 corner, Section 15 T 26S R 22E SLB&M
Well Diameter: 6 inches Well Depth: 53 feet

BENEFICIAL USE:

Water Use Group No. 2348. Water Rights Appurtenant to the following use(s):

05-309,501

IRRIGATION: from Mar 15 to Nov 15 SOLE SUPPLY: 0.7000 acre of the Group Total of 0.7500 acres.

DOMESTIC: from Jan 01 to Dec 31 SOLE SUPPLY: 0.0000 EDU of the Group Total of 1.0000.

PLACE OF USE: (which includes all or part of the following legal subdivisions:)

			----- Northwest Quarter -----				*----- Northeast Quarter -----				*----- Southwest Quarter -----				*----- Southeast Quarter -----				Section				
SC	TOWN	RANG	BS	NW	NE	SW	SE	*	NW	NE	SW	SE	*	NW	NE	SW	SE	*	NW	NE	SW	SE	Totals
15	26S	22E	SL			X		*					*					*					0.7500
Group Total:																							0.7500

91 05-503

NAME: David Lynn and Melody Lynn Sakrison

TYPE OF RIGHT: Application To Appropriate

PRIORITY DATE: Nov 26, 1963

APPLICATION/CLAIM NUMBER: A35739

QUANTITY OF WATER: 2.94 acft

SOURCE: Underground Water Well

POINT OF DIVERSION -- UNDERGROUND:

- [1] N 1055 feet W 766 feet from the SE corner, Section 01 T 26S R 21E SLB&M
Well Diameter: 5 inches Well Depth: 42 feet

(05-503 - continued)

BENEFICIAL USE:**Water Use Group No. 2533.****IRRIGATION:** from Mar 15 to Nov 15 SOLE SUPPLY: 0.4900 acre of the Group Total of 1.0750 acres.**PLACE OF USE:** (which includes all or part of the following legal subdivisions:)

		----- Northwest Quarter -----				-----*----- Northeast Quarter -----				-----*----- Southwest Quarter -----				-----*----- Southeast Quarter -----				Section
SC	TOWN	RANG	BS	NW	NE	SW	SE	*	NW	NE	SW	SE	*	NW	NE	SW	SE	Totals
01	26S	21E	SL					*					*				X	1.0750
Group Total:																		1.0750

In addition to the water rights in this group, water for the irrigation of 0.585 acre was also supplied to the place of use described by this group by the following company(ies):
Moab Irrigation Company

92 **05-512****NAME:** Milton L. and Barbara C. Walston Living Trust**TYPE OF RIGHT:** Application To Appropriate**PRIORITY DATE:** Mar 02, 1964**APPLICATION/CLAIM NUMBER:** A35921**QUANTITY OF WATER:** 7.3568 acft**SOURCE:** Underground Water Well**POINT OF DIVERSION -- UNDERGROUND:**

- [1] **N 775 feet E 6 feet from the W4 corner, Section 07 T 26S R 22E SLB&M**
Well Diameter: 8 inches Well Depth: 46 feet

BENEFICIAL USE:**Water Use Group No. 2539.****IRRIGATION:** from Mar 15 to Nov 15 SOLE SUPPLY: 1.1250 acres of the Group Total of 1.1250 acres.**STOCKWATER:** from Jan 01 to Dec 31 SOLE SUPPLY: 5.6000 ELUs of the Group Total of 5.6000.**DOMESTIC:** from Jan 01 to Dec 31 SOLE SUPPLY: 1.0000 EDU of the Group Total of 1.0000.

(05-512 - continued)

PLACE OF USE: (which includes all or part of the following legal subdivisions:)

				----- Northwest Quarter -----				-----*----- Northeast Quarter -----				-----*----- Southwest Quarter -----				-----*----- Southeast Quarter -----				Section				
SC	TOWN	RANG	BS	NW	NE	SW	SE	*	NW	NE	SW	SE	*	NW	NE	SW	SE	*	NW	NE	SW	SE	Totals	
07	26S	22E	SL	Lot(s) 2																			1.1250	
																							Group Total:	1.1250

93 **05-521** NAME: Melissa J. Memory

TYPE OF RIGHT: Application To Appropriate

PRIORITY DATE: Mar 14, 1964

APPLICATION/CLAIM NUMBER: A35979

QUANTITY OF WATER: 0.54 acft

SOURCE: Underground Water Well

POINT OF DIVERSION -- UNDERGROUND:

- [1] N 1179 feet E 1164 feet from the SW corner, Section 06 T 26S R 22E SLB&M
Well Diameter: 6 inches Well Depth: 72 feet

BENEFICIAL USE:

Water Use Group No. 2542.

IRRIGATION: from Mar 15 to Nov 15 SOLE SUPPLY: 0.0900 acre of the Group Total of 0.0900 acres.

PLACE OF USE: (which includes all or part of the following legal subdivisions:)

				----- Northwest Quarter -----				*----- Northeast Quarter -----				*----- Southwest Quarter -----				*----- Southeast Quarter -----				Section			
SC	TOWN	RANG	BS	NW	NE	SW	SE	*	NW	NE	SW	SE	*	NW	NE	SW	SE	*	NW	NE	SW	SE	Totals
06	26S	22E	SL	Lot(s) 7																			0.0900
																					Group Total:	0.0900	

94

05-526**NAME:** Lois Dull**TYPE OF RIGHT:** Application To Appropriate**PRIORITY DATE:** May 19, 1964**APPLICATION/CLAIM NUMBER:** A36126**QUANTITY OF WATER:** 1.32 acft**SOURCE:** Underground Water Well**POINT OF DIVERSION -- UNDERGROUND:**

- [1] **S 1164 feet W 890 feet from the E4 corner, Section 01 T 26S R 21E SLB&M**
 Well Diameter: 6 inches Well Depth: 32 feet

BENEFICIAL USE:**Water Use Group No. 2546.****IRRIGATION:** from Mar 15 to Nov 15 SOLE SUPPLY: 0.2200 acre of the Group Total of 0.2200 acres.**PLACE OF USE:** (which includes all or part of the following legal subdivisions:)

			----- Northwest Quarter -----				*----- Northeast Quarter -----				*----- Southwest Quarter -----				*----- Southeast Quarter -----				Section
SC	TOWN	RANG	BS	NW	NE	SW	SE	*	NW	NE	SW	SE	*	NW	NE	SW	SE	Totals	
01	26S	21E	SL	_____	_____	_____	_____	*	_____	_____	_____	_____	*	_____	_____	_____	X	0.2200	
Group Total:																		0.2200	

95

05-528**NAME:** Huntridge 1 Properties, LLC**TYPE OF RIGHT:** Application To Appropriate**PRIORITY DATE:** May 05, 1967**APPLICATION/CLAIM NUMBER:** A36142**QUANTITY OF WATER:** 0.6 acft**SOURCE:** Underground Water Well**POINT OF DIVERSION -- UNDERGROUND:**

- [1] **N 53 feet W 273 feet from the S4 corner, Section 01 T 26S R 21E SLB&M**
 Well Diameter: 7 inches Well Depth: 60 feet

(05-528 - continued)

BENEFICIAL USE:**Water Use Group No. 2548.****IRRIGATION:** from Mar 15 to Nov 15 SOLE SUPPLY: 0.1000 acre of the Group Total of 0.1000 acres.**PLACE OF USE:** (which includes all or part of the following legal subdivisions:)

				----- Northwest Quarter -----				-----*----- Northeast Quarter -----				-----*----- Southwest Quarter -----				-----*----- Southeast Quarter -----				Section				
SC	TOWN	RANG	BS	NW	NE	SW	SE	*	NW	NE	SW	SE	*	NW	NE	SW	SE	*	NW	NE	SW	SE	Totals	
01	26S	21E	SL					*					*					X	*					0.0800
12	26S	21E	SL	Lot(s) 1																		0.0200		
																							Group Total:	0.1000

05-532 NAME: Lonnie and Samantha Campbell**TYPE OF RIGHT:** Application To Appropriate**PRIORITY DATE:** Jun 25, 1964**APPLICATION/CLAIM NUMBER:** A36213**QUANTITY OF WATER:** 4.65 acft**SOURCE:** Underground Water Well**POINT OF DIVERSION -- UNDERGROUND:**

[1] **N 114 feet W 838 feet from the E4 corner, Section 16 T 26S R 22E SLB&M**
 Well Diameter: 7 inches Well Depth: 100 feet

BENEFICIAL USE:**Water Use Group No. 2551.****IRRIGATION:** from Mar 15 to Nov 15 SOLE SUPPLY: 0.7000 acre of the Group Total of 0.7000 acres.**DOMESTIC:** from Jan 01 to Dec 31 SOLE SUPPLY: 1.0000 EDU of the Group Total of 1.0000.**PLACE OF USE:** (which includes all or part of the following legal subdivisions:)

----- Northwest Quarter -----				-----*----- Northeast Quarter -----				-----*----- Southwest Quarter -----				-----*----- Southeast Quarter -----				Section
SC	TOWN	RANG	BS	NW	NE	SW	SE *	NW	NE	SW	SE *	NW	NE	SW	SE	Totals
16	26S	22E	SL				*				X	*				0.7000
Group Total:																0.7000

97 **05-547** **NAME:** Colin Don Fryer
TYPE OF RIGHT: Application To Appropriate **PRIORITY DATE:** Dec 02, 1964
APPLICATION/CLAIM NUMBER: A36581
QUANTITY OF WATER: 1.309 acft **SOURCE:** Underground Water Well

=====

POINT OF DIVERSION -- UNDERGROUND:

[1] **N 1154 feet W 2503 feet from the SE corner, Section 36 T 25S R 21E SLB&M**
 Well Diameter: 6 inches Well Depth: 78 feet

=====

BENEFICIAL USE:

Water Use Group No. 2560.

IRRIGATION: from Mar 15 to Nov 15 SOLE SUPPLY: 0.0600 acre of the Group Total of 0.0600 acres.

STOCKWATER: from Jan 01 to Dec 31 SOLE SUPPLY: 2.0000 ELUs of the Group Total of 1.7500.

DOMESTIC: from Jan 01 to Dec 31 SOLE SUPPLY: 2.0000 EDUs of the Group Total of 2.0000.

PLACE OF USE: (which includes all or part of the following legal subdivisions:)

----- Northwest Quarter -----				-----*----- Northeast Quarter -----				-----*----- Southwest Quarter -----				-----*----- Southeast Quarter -----				Section
SC	TOWN	RANG	BS	NW	NE	SW	SE *	NW	NE	SW	SE *	NW	NE	SW	SE	Totals
36	25S	21E	SL				*				*				X	0.0600
Group Total:																0.0600

98 **05-552** **NAME:** William H. Rutter
TYPE OF RIGHT: Application To Appropriate **PRIORITY DATE:** Feb 23, 1965
APPLICATION/CLAIM NUMBER: A36751
QUANTITY OF WATER: 9.3882 acft **SOURCE:** Underground Water Well

=====

POINT OF DIVERSION -- UNDERGROUND:

[1] **N 837 feet W 210 feet from the E4 corner, Section 16 T 26S R 22E SLB&M**
 Well Diameter: 6 inches Well Depth: 81 feet

(05-552 - continued)

BENEFICIAL USE:**Water Use Group No. 616. Water Rights Appurtenant to the following use(s):**

05-143,552,1203

IRRIGATION: from Mar 15 to Nov 15 SOLE SUPPLY: 1.5647 acres of the Group Total of 1.8147 acres.**DOMESTIC:** from Jan 01 to Dec 31 SOLE SUPPLY: 0.0000 EDU of the Group Total of 2.0000.**PLACE OF USE:** (which includes all or part of the following legal subdivisions:)

				----- Northwest Quarter -----					-----*----- Northeast Quarter -----					-----*----- Southwest Quarter -----					-----*----- Southeast Quarter -----					Section
SC	TOWN	RANG	BS	NW	NE	SW	SE	*	NW	NE	SW	SE	*	NW	NE	SW	SE	*	NW	NE	SW	SE	Totals	
15	26S	22E	SL			X		*					*				*						0.1159	
16	26S	22E	SL					*				X	*				*						1.6988	
Group Total:																						1.8147		

99 **05-557****NAME:** Douglas G. Farnsworth**TYPE OF RIGHT:** Application To Appropriate**PRIORITY DATE:** Apr 23, 1965**APPLICATION/CLAIM NUMBER:** A36901**QUANTITY OF WATER:** 7.85 acft**SOURCE:** Underground Water Well**POINT OF DIVERSION -- UNDERGROUND:**

- [1] **S 519 feet E 978 feet from the W4 corner, Section 16 T 26S R 22E SLB&M**
 Well Diameter: 6 inches Well Depth: 120 feet

BENEFICIAL USE:**Water Use Group No. 2409. Water Rights Appurtenant to the following use(s):**

05-346,557

IRRIGATION: from Mar 15 to Nov 15 SOLE SUPPLY: 1.0000 acre of the Group Total of 1.7100 acres.**STOCKWATER:** from Jan 01 to Dec 31 SOLE SUPPLY: 50.0000 ELUs of the Group Total of 60.0000.**DOMESTIC:** from Jan 01 to Dec 31 SOLE SUPPLY: 1.0000 EDU of the Group Total of 1.0000.

(05-557 - continued)

PLACE OF USE: (which includes all or part of the following legal subdivisions:)

				----- Northwest Quarter -----				-----*----- Northeast Quarter -----				-----*----- Southwest Quarter -----				-----*----- Southeast Quarter -----				Section				
SC	TOWN	RANG	BS	NW	NE	SW	SE	*	NW	NE	SW	SE	*	NW	NE	SW	SE	*	NW	NE	SW	SE	Totals	
16	26S	22E	SL	Lot(s) 3																			1.7100	
																							Group Total:	1.7100

OTHER COMMENTS:

The authorized use of water is described herein; however, the water user is using this right for an unauthorized use. A change application has not been filed to permit this use.

05-568 **NAME:** Christopher Q. Kauffman
Adrea B. Lund **INTEREST:** Joint Tenants w/ Adrea B. Lund
Joint Tenants w/ Christopher Q. Kauffman

TYPE OF RIGHT: Diligence Claim **PRIORITY DATE:** 1890

APPLICATION/CLAIM NUMBER: D655

QUANTITY OF WATER: 0.033 cfs OR 1.402 acft **SOURCE:** Campers` Spring

POINT OF DIVERSION -- SPRING:

[1] **N 465 feet W 1135 feet from the E4 corner, Section 17 T 26S R 22E SLB&M**
Source: Campers` Spring

BENEFICIAL USE:

Water Use Group No. 2509. Water Rights Appurtenant to the following use(s):
05-471,568

IRRIGATION: from Mar 15 to Nov 15 SOLE SUPPLY: 0.0000 acre of the Group Total of 6.2790 acres.

STOCKWATER: from Jan 01 to Dec 31 SOLE SUPPLY: 34.0000 ELUs of the Group Total of 34.0000.

DOMESTIC: from Jan 01 to Dec 31 SOLE SUPPLY: 1.0000 EDU of the Group Total of 2.0000.

(05-568 - continued)

PLACE OF USE: (which includes all or part of the following legal subdivisions:)

			----- Northwest Quarter -----				-----*----- Northeast Quarter -----				-----*----- Southwest Quarter -----				-----*----- Southeast Quarter -----				Section
SC	TOWN	RANG	BS	NW	NE	SW	SE	*	NW	NE	SW	SE	*	NW	NE	SW	SE	Totals	
17	26S	22E	SL					*				X	*					6.2790	
																	Group Total:	6.2790	

In addition to the water rights in this group, water for the irrigation of 1.189 acres was also supplied to the place of use described by this group by the following company(ies):
Grand Water & Sewer Service Agency

101 **05-569** **NAME:** View Gate Development, LLC

TYPE OF RIGHT: Diligence Claim

PRIORITY DATE: 1886

APPLICATION/CLAIM NUMBER: D791

QUANTITY OF WATER: 0.093 cfs OR 1.94 acft

SOURCE: Silver Holyoak Spring

POINT OF DIVERSION -- SURFACE:

[1] **N 546 feet W 281 feet from the S4 corner, Section 07 T 26S R 22E SLB&M**
Source: Silver Holyoak Spring

BENEFICIAL USE:

Water Use Group No. 2580.

STOCKWATER: from Jan 01 to Dec 31 SOLE SUPPLY: 5.0000 ELUs of the Group Total of 5.0000.

DOMESTIC: from Jan 01 to Dec 31 SOLE SUPPLY: 4.0000 EDUs of the Group Total of 4.0000.

PLACE OF USE: (which includes all or part of the following legal subdivisions:)

			----- Northwest Quarter -----				-----*----- Northeast Quarter -----				-----*----- Southwest Quarter -----				-----*----- Southeast Quarter -----							
SC	TOWN	RANG	BS	NW	NE	SW	SE	*	NW	NE	SW	SE	*	NW	NE	SW	SE	*	NW	NE	SW	SE
07	26S	22E	SL					*					*					X	*			

(05-569 - continued)

OTHER COMMENTS:

The authorized use of water is described herein; however, the water user is using this right for an unauthorized use. A change application has not been filed to permit this use.

102

05-578**NAME:** Charles A. Steen**TYPE OF RIGHT:** Diligence Claim**PRIORITY DATE:** 1896**APPLICATION/CLAIM NUMBER:** D1223**QUANTITY OF WATER:** 1.218 acft**SOURCE:** Snyder Spring**POINT OF DIVERSION -- SURFACE:**

[1] N 1494 feet E 2336 feet from the SW corner, Section 36 T 25S R 21E SLB&M
Source: Snyder Spring

BENEFICIAL USE:**Water Use Group No. 2590.****IRRIGATION:** from Mar 15 to Nov 15 SOLE SUPPLY: 0.2030 acre of the Group Total of 0.2030 acres.**PLACE OF USE:** (which includes all or part of the following legal subdivisions:)

----- Northwest Quarter -----				----- Northeast Quarter -----				----- Southwest Quarter -----				----- Southeast Quarter -----				Section
SC	TOWN	RANG	BS	NW	NE	SW	SE *	NW	NE	SW	SE *	NW	NE	SW	SE	Totals
36	25S	21E	SL				*				*		X		*	0.2030
Group Total:																0.2030

103 **05-581** **NAME:** Marvellee Johnson Brewer
George Parley Johnson
Mark Lee Johnson
Loren H. Johnson, Jr.
April Johnson Walker

INTEREST: 1/5; TIC w/Johnson(s) and Walker
1/5; TIC w/Johnson(s), Walker and Brewer
1/5; TIC w/Johnson(s), Walker and Brewer
1/5; TIC w/Johnson(s), Walker and Brewer
1/5; TIC w/Johnson(s), and Brewer

TYPE OF RIGHT: Diligence Claim

PRIORITY DATE: 1896

APPLICATION/CLAIM NUMBER: D1226

QUANTITY OF WATER: 0.0091 cfs OR 0.6 acft

SOURCE: Bliss Spring

POINT OF DIVERSION -- SPRING:

[1] **S 1271 feet E 796 feet from the NW corner, Section 06 T 26S R 22E SLB&M**
Diverting Works: Spring Box and Pipeline
Source: Bliss Spring

BENEFICIAL USE:

Water Use Group No. 2594.

IRRIGATION: from Mar 15 to Nov 15 SOLE SUPPLY: 0.1000 acre of the Group Total of 0.1000 acres.

PLACE OF USE: (which includes all or part of the following legal subdivisions:)

				----- Northwest Quarter -----				-----*----- Northeast Quarter -----				-----*----- Southwest Quarter -----				-----*----- Southeast Quarter -----				Section
SC	TOWN	RANG	BS	NW	NE	SW	SE *	NW	NE	SW	SE *	NW	NE	SW	SE *	NW	NE	SW	SE	Totals
06	26S	22E	SL	Lot(s) 8																0.1000
																			Group Total:	0.1000

104 **05-629** **NAME:** State of Utah Division of Wildlife Resources

TYPE OF RIGHT: Application To Appropriate

PRIORITY DATE: Feb 15, 1966

APPLICATION/CLAIM NUMBER: A37470

QUANTITY OF WATER: 5 cfs OR 1858.4 acft

SOURCE: Colorado River

POINTS OF DIVERSION -- SURFACE:

(05-629 - continued)

- [1] **N 2308 feet W 1641 feet from the SE corner, Section 27 T 25S R 21E SLB&M**
 Diverting Works: Pipelines and ditches
 Source: Colorado River
- [2] **S 4818 feet W 647 feet from the NE corner, Section 34 T 25S R 21E SLB&M**
 Diverting Works: Pipelines and ditches
 Source: Colorado River

BENEFICIAL USE:

Water Use Group No. 784. Water Rights Appurtenant to the following use(s):
 05-629,1612

IRRIGATION: from Mar 15 to Nov 15 SOLE SUPPLY: 370.0000 acres of the Group Total of 449.0000 acres.

OTHER: from Jan 01 to Dec 31 WILDLIFE: Wildlife Propagation and Storage.
 Acre Feet allowed by this Right for this Use: 193.4000 acre feet

PLACE OF USE: (which includes all or part of the following legal subdivisions:)

				----- Northwest Quarter -----					----- Northeast Quarter -----					----- Southwest Quarter -----					----- Southeast Quarter -----				
SC	TOWN	RANG	BS	NW	NE	SW	SE	*	NW	NE	SW	SE	*	NW	NE	SW	SE	*	NW	NE	SW	SE	
26	25S	21E	SL					*					*	X	X	X	X	*					
27	25S	21E	SL					*				X	*					*	X	X	X	X	
34	25S	21E	SL					*	X	X	X	X	*					*	X	X	X	X	
35	25S	21E	SL	X	X	X	X	*					*	X	X	X	X	*					
02	26S	21E	SL	X	X	X	X	*					*					*					

STORAGE: Water is diverted for storage into:

- [1] Scott M. Matheson Wetland Preserve, from Jan 01 to Dec 31
 CAPACITY: 899 acre-feet. INUNDATING: 449 acres. DAM HEIGHT: 2 feet.
 Area inundated includes all or part of the following legal subdivisions:

				NORTH-WEST4					NORTH-EAST4					SOUTH-WEST4					SOUTH-EAST4				
SEC	TOWN	RANG	BASE	NW	NE	SW	SE		NW	NE	SW	SE		NW	NE	SW	SE		NW	NE	SW	SE	
26	25S	21E	SL					***					***	X	X	X	X	***					
27	25S	21E	SL					***				X	***					***	X	X	X	X	
34	25S	21E	SL					***	X	X	X	X	***					***	X	X	X	X	
35	25S	21E	SL	X	X	X	X	***					***	X	X	X	X	***					
02	26S	21E	SL	X	X	X	X	***					***					***					

105

05-630**NAME:** Grand County School District**TYPE OF RIGHT:** Application To Appropriate**PRIORITY DATE:** Feb 10, 1966**APPLICATION/CLAIM NUMBER:** A37477**QUANTITY OF WATER:** 30.84 acft**SOURCE:** Underground Water Well**POINT OF DIVERSION -- UNDERGROUND:**

- [1] **N 97 feet W 1034 feet from the SE corner, Section 01 T 26S R 21E SLB&M**
 Well Diameter: 10 inches Well Depth: 80 feet

BENEFICIAL USE:**Water Use Group No. 1882. Water Rights Appurtenant to the following use(s):**

05-630,2660

IRRIGATION: from Mar 15 to Nov 15 SOLE SUPPLY: 5.1400 acres of the Group Total of 14.5900 acres.**PLACE OF USE:** (which includes all or part of the following legal subdivisions:)

				----- Northwest Quarter -----				-----*----- Northeast Quarter -----				-----*----- Southwest Quarter -----				-----*----- Southeast Quarter -----				-----	Section		
SC	TOWN	RANG	BS	NW	NE	SW	SE	*	NW	NE	SW	SE	*	NW	NE	SW	SE	*	NW	NE	SW	SE	Totals
01	26S	21E	SL					*					*					*				X	2.7520
12	26S	21E	SL					*		X			*					*					11.8380
																					Group Total:		14.5900

106

05-634**NAME:** Robert Beeman**TYPE OF RIGHT:** Application To Appropriate**PRIORITY DATE:** Mar 22, 1966**APPLICATION/CLAIM NUMBER:** A37538**QUANTITY OF WATER:** 8.84 acft**SOURCE:** Underground Water Well**POINT OF DIVERSION -- UNDERGROUND:**

- [1] **S 1099 feet E 250 feet from the W4 corner, Section 16 T 26S R 22E SLB&M**
 Well Diameter: 6 inches Well Depth: 104 feet

(05-634 - continued)

BENEFICIAL USE:**Water Use Group No. 2646.****IRRIGATION:** from Mar 15 to Nov 15 SOLE SUPPLY: 1.4500 acres of the Group Total of 1.4500 acres.**STOCKWATER:** from Jan 01 to Dec 31 SOLE SUPPLY: 5.0000 ELUs of the Group Total of 5.0000.**PLACE OF USE:** (which includes all or part of the following legal subdivisions:)

				----- Northwest Quarter -----				*----- Northeast Quarter -----				*----- Southwest Quarter -----				*----- Southeast Quarter -----				Section
SC	TOWN	RANG	BS	NW	NE	SW	SE	*	NW	NE	SW	SE	*	NW	NE	SW	SE	Totals		
16	26S	22E	SL	Lot(s) 3, 4														1.4500		
																		Group Total:	1.4500	

05-645 NAME: Richard A. Coffinberry Living Trust**TYPE OF RIGHT:** Application To Appropriate**PRIORITY DATE:** Jun 21, 1966**APPLICATION/CLAIM NUMBER:** A37723**QUANTITY OF WATER:** 1.5 acft**SOURCE:** Underground Water Well**POINT OF DIVERSION -- UNDERGROUND:**

[1] S 2265 feet W 532 feet from the NE corner, Section 16 T 26S R 22E SLB&M
 Well Diameter: 6 inches Well Depth: 85 feet

BENEFICIAL USE:**Water Use Group No. 2653.****IRRIGATION:** from Mar 15 to Nov 15 SOLE SUPPLY: 0.1750 acre of the Group Total of 0.1750 acres.**DOMESTIC:** from Jan 01 to Dec 31 SOLE SUPPLY: 1.0000 EDU of the Group Total of 1.0000.**PLACE OF USE:** (which includes all or part of the following legal subdivisions:)

----- Northwest Quarter -----				-----*----- Northeast Quarter -----				-----*----- Southwest Quarter -----				-----*----- Southeast Quarter -----				Section
SC	TOWN	RANG	BS	NW	NE	SW	SE *	NW	NE	SW	SE *	NW	NE	SW	SE *	Totals
16	26S	22E	SL					*			X	*				0.1750
Group Total:																0.1750

108

05-646**NAME:** Marjean McKenna**TYPE OF RIGHT:** Application To Appropriate**PRIORITY DATE:** Jun 21, 1966**APPLICATION/CLAIM NUMBER:** A37724**QUANTITY OF WATER:** 1.92 acft**SOURCE:** Underground Water Well**POINT OF DIVERSION -- UNDERGROUND:**

[1] N 325 feet E 178 feet from the S4 corner, Section 08 T 26S R 22E SLB&M
 Well Diameter: 6 inches Well Depth: 52 feet

BENEFICIAL USE:**Water Use Group No. 2654.****IRRIGATION:** from Mar 15 to Nov 15 SOLE SUPPLY: 0.3200 acre of the Group Total of 0.3200 acres.**PLACE OF USE:** (which includes all or part of the following legal subdivisions:)

				----- Northwest Quarter -----				*----- Northeast Quarter -----				*----- Southwest Quarter -----				*----- Southeast Quarter -----				Section
SC	TOWN	RANG	BS	NW	NE	SW	SE	*	NW	NE	SW	SE	*	NW	NE	SW	SE	Totals		
08	26S	22E	SL					*					*			X		0.3200		
																	Group Total:	0.3200		

109

05-668**NAME:** Matthew A. Fleischman**INTEREST:** d.b.a. Slickrock Campground**TYPE OF RIGHT:** Application To Appropriate**PRIORITY DATE:** Dec 19, 1973**APPLICATION/CLAIM NUMBER:** A38191**QUANTITY OF WATER:** 42.2749 acft**SOURCE:** Underground Water Well**POINT OF DIVERSION -- UNDERGROUND:**

[1] N 100 feet E 710 feet from the S4 corner, Section 26 T 25S R 21E SLB&M
 Well Diameter: 6 inches Well Depth: 100 feet

(05-668 - continued)

BENEFICIAL USE:**Water Use Group No. 2671.****IRRIGATION:** from Mar 15 to Nov 15 SOLE SUPPLY: 3.0000 acres of the Group Total of 3.0000 acres.**DOMESTIC:** from Jan 01 to Dec 31 SOLE SUPPLY: 1.0000 EDU of the Group Total of 1.0000.**OTHER:** from Jan 01 to Dec 31 RECREATION: 180 Unit Trailer Park/Campground, Laundromat, and Pool..
Acre Feet allowed by this Right for this Use: 23.8249 acre feet**PLACE OF USE: (which includes all or part of the following legal subdivisions:)**

				----- Northwest Quarter -----				-----*----- Northeast Quarter -----				-----*----- Southwest Quarter -----				-----*----- Southeast Quarter -----				Section			
SC	TOWN	RANG	BS	NW	NE	SW	SE	*	NW	NE	SW	SE	*	NW	NE	SW	SE	*	NW	NE	SW	SE	Totals
26	25S	21E	SL					*					*					*			X		0.2500
35	25S	21E	SL					*	X				*					*					2.7500
Group Total:																						3.0000	

05-674 NAME: Chad D and Margaret Harris**TYPE OF RIGHT:** Application To Appropriate**PRIORITY DATE:** May 06, 1967**APPLICATION/CLAIM NUMBER:** A38229**QUANTITY OF WATER:** 3 acft**SOURCE:** Underground Water Well**POINT OF DIVERSION -- UNDERGROUND:**

- [1] **N 1362 feet E 147 feet from the SW corner, Section 06 T 26S R 22E SLB&M**
Well Diameter: 6 inches Well Depth: 50 feet

(05-674 - continued)

BENEFICIAL USE:**Water Use Group No. 2676.****IRRIGATION:** from Mar 15 to Nov 15 SOLE SUPPLY: 0.5000 acre of the Group Total of 0.5000 acres.**PLACE OF USE:** (which includes all or part of the following legal subdivisions:)

				----- Northwest Quarter -----				-----*----- Northeast Quarter -----				-----*----- Southwest Quarter -----				-----*----- Southeast Quarter -----				Section
SC	TOWN	RANG	BS	NW	NE	SW	SE	*	NW	NE	SW	SE	*	NW	NE	SW	SE	Totals		
06	26S	22E	SL	Lot(s) 6														0.5000		
</																				

05-677 NAME: Timothy W. Buckingham**TYPE OF RIGHT:** Application To Appropriate**PRIORITY DATE:** Jun 05, 1967**APPLICATION/CLAIM NUMBER:** A38278**QUANTITY OF WATER:** 5.2386 acft**SOURCE:** Underground Water Well**POINT OF DIVERSION -- UNDERGROUND:**

- [1] **S 42 feet E 910 feet from the N4 corner, Section 35 T 25S R 21E SLB&M**
 Well Diameter: 6 inches Well Depth: 100 feet

BENEFICIAL USE:**Water Use Group No. 2678.****IRRIGATION:** from Mar 15 to Nov 15 SOLE SUPPLY: 0.0140 acre of the Group Total of 0.0140 acres.**DOMESTIC:** from Jan 01 to Dec 31 SOLE SUPPLY: 1.0000 EDU of the Group Total of 1.0000.

OTHER: from Jan 01 to Dec 31 COMMERCIAL: Cafe and Lounge..
 Acre Feet allowed by this Right for this Use: 4.7046 acre feet

PLACE OF USE: (which includes all or part of the following legal subdivisions:)

		----- Northwest Quarter -----				-----*----- Northeast Quarter -----				-----*----- Southwest Quarter -----				-----*----- Southeast Quarter -----				Section
SC	TOWN	RANG	BS	NW	NE	SW	SE	*	NW	NE	SW	SE	*	NW	NE	SW	SE	Totals
26	25S	21E	SL					*					*			X		0.0000

(05-677 - continued)

SC	TOWN	RANG	BS	----- Northwest Quarter -----				-----*----- Northeast Quarter -----				-----*----- Southwest Quarter -----				-----*----- Southeast Quarter -----				Section
				NW	NE	SW	SE *	NW	NE	SW	SE *	NW	NE	SW	SE *	NW	NE	SW	SE	Totals
35	25S	21E	SL				*	X			*				*					0.0140
Group Total:																				0.0140

112 **05-679** **NAME:** Susan H Wheaton Revocable Trust

TYPE OF RIGHT: Application To Appropriate

PRIORITY DATE: Jun 22, 1967

APPLICATION/CLAIM NUMBER: A38316

QUANTITY OF WATER: 2.158 acft

SOURCE: Underground Water Well

POINT OF DIVERSION -- UNDERGROUND:

- [1] S 128 feet W 243 feet from the NE corner, Section 17 T 26S R 22E SLB&M
Well Diameter: 8 inches Well Depth: 170 feet

BENEFICIAL USE:

Water Use Group No. 2680.

IRRIGATION: from Mar 15 to Nov 15 SOLE SUPPLY: 0.2800 acre of the Group Total of 0.2800 acres.

STOCKWATER: from Jan 01 to Dec 31 SOLE SUPPLY: 1.0000 ELU of the Group Total of 1.0000.

DOMESTIC: from Jan 01 to Dec 31 SOLE SUPPLY: 1.0000 EDU of the Group Total of 1.0000.

PLACE OF USE: (which includes all or part of the following legal subdivisions:)

SC	TOWN	RANG	BS	----- Northwest Quarter -----				-----*----- Northeast Quarter -----				-----*----- Southwest Quarter -----				-----*----- Southeast Quarter -----				Section
				NW	NE	SW	SE *	NW	NE	SW	SE *	NW	NE	SW	SE *	NW	NE	SW	SE	Totals
17	26S	22E	SL				*		X		*				*					0.2800
Group Total:																				0.2800

113

05-682**NAME:** Kelly L. and Rochell Denney**TYPE OF RIGHT:** Application To Appropriate**PRIORITY DATE:** Jun 28, 1967**APPLICATION/CLAIM NUMBER:** A38330**QUANTITY OF WATER:** 1.5 acft**SOURCE:** Underground Water Well**POINT OF DIVERSION -- UNDERGROUND:**

[1] S 513 feet E 214 feet from the W4 corner, Section 16 T 26S R 22E SLB&M
 Well Diameter: 6 inches Well Depth: 100 feet

BENEFICIAL USE:**Water Use Group No. 2683.****IRRIGATION:** from Mar 15 to Nov 15 SOLE SUPPLY: 0.2500 acre of the Group Total of 0.2500 acres.**PLACE OF USE:** (which includes all or part of the following legal subdivisions:)

				----- Northwest Quarter -----				*----- Northeast Quarter -----				*----- Southwest Quarter -----				*----- Southeast Quarter -----				Section
SC	TOWN	RANG	BS	NW	NE	SW	SE	*	NW	NE	SW	SE	*	NW	NE	SW	SE	Totals		
16	26S	22E	SL	Lot(s) 3														0.2500		
Group Total:																		0.2500		

114

05-688**NAME:** Leanne B. Blackmon**TYPE OF RIGHT:** Application To Appropriate**PRIORITY DATE:** Aug 10, 1967**APPLICATION/CLAIM NUMBER:** A38387**QUANTITY OF WATER:** 1.5 acft**SOURCE:** Underground Water Well**POINT OF DIVERSION -- UNDERGROUND:**

[1] N 339 feet W 130 feet from the S4 corner, Section 16 T 26S R 22E SLB&M
 Well Diameter: 8 inches Well Depth: 60 feet

(05-688 - continued)

BENEFICIAL USE:**Water Use Group No. 2689.****IRRIGATION:** from Mar 15 to Nov 15 SOLE SUPPLY: 0.2500 acre of the Group Total of 0.2500 acres.**PLACE OF USE:** (which includes all or part of the following legal subdivisions:)

				----- Northwest Quarter -----				-----*----- Northeast Quarter -----				-----*----- Southwest Quarter -----				-----*----- Southeast Quarter -----				Section
SC	TOWN	RANG	BS	NW	NE	SW	SE	*	NW	NE	SW	SE	*	NW	NE	SW	SE	Totals		
16	26S	22E	SL	Lot(s) 4														0.2500		
Group Total:																		0.2500		

115 **05-691****NAME:**Lewis T. McKinney
Jick and Helene Taylor**INTEREST:**50%
50%**TYPE OF RIGHT:**

Application To Appropriate

PRIORITY DATE:

Sep 25, 1967

APPLICATION/CLAIM NUMBER: A38501**QUANTITY OF WATER:** 5.184 acft**SOURCE:**

Underground Water Well

POINT OF DIVERSION -- UNDERGROUND:

- [1] **S 1125 feet E 333 feet from the N4 corner, Section 21 T 26S R 22E SLB&M**
Well Diameter: 6 inches Well Depth: 70 feet to 80 feet

BENEFICIAL USE:**Water Use Group No. 2690.****IRRIGATION:** from Mar 15 to Nov 15 SOLE SUPPLY: 0.8640 acre of the Group Total of 0.8640 acres.**PLACE OF USE:** (which includes all or part of the following legal subdivisions:)

				----- Northwest Quarter -----				-----*----- Northeast Quarter -----				-----*----- Southwest Quarter -----				-----*----- Southeast Quarter -----				Section
SC	TOWN	RANG	BS	NW	NE	SW	SE	*	NW	NE	SW	SE	*	NW	NE	SW	SE	Totals		
21	26S	22E	SL	Lot(s) 26														0.8640		
Group Total:																		0.8640		

116

05-693**NAME:** M. R. Tomsic Real Property Trust**TYPE OF RIGHT:** Application To Appropriate**PRIORITY DATE:** Nov 28, 1967**APPLICATION/CLAIM NUMBER:** A38553**QUANTITY OF WATER:** 5.1 acft**SOURCE:** Underground Water Well**POINT OF DIVERSION -- UNDERGROUND:**

- [1] **N 1272 feet E 902 feet from the SW corner, Section 36 T 25S R 21E SLB&M**
 Well Diameter: 6 inches Well Depth: 82 feet

BENEFICIAL USE:**Water Use Group No. 2691.****IRRIGATION:** from Mar 15 to Nov 15 SOLE SUPPLY: 0.8500 acre of the Group Total of 0.8500 acres.**PLACE OF USE:** (which includes all or part of the following legal subdivisions:)

			----- Northwest Quarter -----				-----*----- Northeast Quarter -----				-----*----- Southwest Quarter -----				-----*----- Southeast Quarter -----				Section				
SC	TOWN	RANG	BS	NW	NE	SW	SE	*	NW	NE	SW	SE	*	NW	NE	SW	SE	Totals					
36	25S	21E	SL	_____	_____	_____	_____	*	_____	_____	_____	_____	*	X	_____	X	_____	*	_____	_____	_____	_____	0.8500
																					Group Total:	0.8500	

117

05-699**NAME:** Will Fryer**TYPE OF RIGHT:** Application To Appropriate**PRIORITY DATE:** Feb 13, 1968**APPLICATION/CLAIM NUMBER:** A38635**QUANTITY OF WATER:** 15 acft**SOURCE:** Underground Water Wells (2)**POINTS OF DIVERSION -- UNDERGROUND:**

- [1] **N 720 feet W 956 feet from the E4 corner, Section 20 T 26S R 22E SLB&M**
 Well Diameter: 6 inches Well Depth: 250 feet
- [2] **N 879 feet W 915 feet from the E4 corner, Section 20 T 26S R 22E SLB&M**
 Well Diameter: 8 inches Well Depth: 255 feet

(05-699 - continued)

BENEFICIAL USE:**Water Use Group No. 2697.****IRRIGATION:** from Mar 15 to Nov 15 SOLE SUPPLY: 2.5000 acres of the Group Total of 2.5000 acres.**PLACE OF USE:** (which includes all or part of the following legal subdivisions:)

		----- Northwest Quarter -----				-----*----- Northeast Quarter -----				-----*----- Southwest Quarter -----				-----*----- Southeast Quarter -----				Section
SC TOWN	RANG BS	NW	NE	SW	SE *	NW	NE	SW	SE *	NW	NE	SW	SE *	NW	NE	SW	SE	Totals
20	26S 22E SL	Lot(s) 42, 43																2.5000
Group Total:																		2.5000

05-703 NAME: John Edward Martin**TYPE OF RIGHT:** Application To Appropriate**PRIORITY DATE:** Mar 25, 1968**APPLICATION/CLAIM NUMBER:** A38762**QUANTITY OF WATER:** 1.5 acft**SOURCE:** Underground Water Well**POINT OF DIVERSION -- UNDERGROUND:**

- [1] **S 599 feet E 307 feet from the N4 corner, Section 21 T 26S R 22E SLB&M**
 Well Diameter: 6 inches Well Depth: 100 feet to 140 feet

BENEFICIAL USE:**Water Use Group No. 2702.****IRRIGATION:** from Mar 15 to Nov 15 SOLE SUPPLY: 0.2500 acre of the Group Total of 0.3670 acres.**PLACE OF USE:** (which includes all or part of the following legal subdivisions:)

		----- Northwest Quarter -----				-----*----- Northeast Quarter -----				-----*----- Southwest Quarter -----				-----*----- Southeast Quarter -----				Section
SC TOWN	RANG BS	NW	NE	SW	SE *	NW	NE	SW	SE *	NW	NE	SW	SE *	NW	NE	SW	SE	Totals
21	26S 22E SL	Lot(s) 14																0.3670
																	Group Total:	0.3670

(05-703 - continued)

In addition to the water rights in this group, water for the irrigation of 0.117 acre
was also supplied to the place of use described by this group by the following company(ies):
Grand Water & Sewer Service Agency

119 **05-704** **NAME:** Russell Burden
TYPE OF RIGHT: Application To Appropriate **PRIORITY DATE:** May 06, 1968
APPLICATION/CLAIM NUMBER: A38785
QUANTITY OF WATER: 1.5 acft **SOURCE:** Underground Water Well

POINT OF DIVERSION -- UNDERGROUND:

[1] N 357 feet W 232 feet from the S4 corner, Section 08 T 26S R 22E SLB&M
Well Diameter: 6 inches Well Depth: 70 feet

BENEFICIAL USE:

Water Use Group No. 2703.

IRRIGATION: from Mar 15 to Nov 15 SOLE SUPPLY: 0.2500 acre of the Group Total of 0.2500 acres.

PLACE OF USE: (which includes all or part of the following legal subdivisions:)

				----- Northwest Quarter -----				*----- Northeast Quarter -----				*----- Southwest Quarter -----				*----- Southeast Quarter -----				Section
SC	TOWN	RANG	BS	NW	NE	SW	SE	*	NW	NE	SW	SE	*	NW	NE	SW	SE	Totals		
08	26S	22E	SL					*					*					0.2500		
Group Total:																		0.2500		

120 **05-705** **NAME:** Von R. Atwood
TYPE OF RIGHT: Application To Appropriate **PRIORITY DATE:** Jun 01, 1968
APPLICATION/CLAIM NUMBER: A38845
QUANTITY OF WATER: 1.5 acft **SOURCE:** Underground Water Well

(05-705 - continued)

POINT OF DIVERSION -- UNDERGROUND:

[1] S 114 feet W 695 feet from the E4 corner, Section 16 T 26S R 22E SLB&M
Well Depth: 50 feet to 100 feet

BENEFICIAL USE:

Water Use Group No. 2704.

IRRIGATION: from Mar 15 to Nov 15 SOLE SUPPLY: 0.2500 acre of the Group Total of 0.2500 acres.

PLACE OF USE: (which includes all or part of the following legal subdivisions:)

----- Northwest Quarter -----				-----*----- Northeast Quarter -----				-----*----- Southwest Quarter -----				-----*----- Southeast Quarter -----				Section
SC	TOWN	RANG	BS	NW	NE	SW	SE *	NW	NE	SW	SE *	NW	NE	SW	SE *	Totals
16	26S	22E	SL				*				X *				X	0.2500
Group Total:																0.2500

121 **05-714** NAME: Roy D. Nelson

TYPE OF RIGHT: Application To Appropriate

PRIORITY DATE: Jul 25, 1968

APPLICATION/CLAIM NUMBER: A38924

QUANTITY OF WATER: 1.95 acft

SOURCE: Underground Water Well

POINT OF DIVERSION -- UNDERGROUND:

[1] N 1330 feet W 232 feet from the S4 corner, Section 08 T 26S R 22E SLB&M
Well Diameter: 6 inches Well Depth: 66 feet

BENEFICIAL USE:

Water Use Group No. 1740. Water Rights Appurtenant to the following use(s):
05-714,2530

IRRIGATION: from Mar 15 to Nov 15 SOLE SUPPLY: 0.2500 acre of the Group Total of 0.5600 acres.

DOMESTIC: from Jan 01 to Dec 31 SOLE SUPPLY: 1.0000 EDU of the Group Total of 1.0000.

(05-714 - continued)

PLACE OF USE: (which includes all or part of the following legal subdivisions:)

				----- Northwest Quarter -----				-----*----- Northeast Quarter -----				-----*----- Southwest Quarter -----				-----*----- Southeast Quarter -----				Section
SC	TOWN	RANG	BS	NW	NE	SW	SE	*	NW	NE	SW	SE	*	NW	NE	SW	SE	*	NW	Totals
08	26S	22E	SL					*					*		X		X	*		0.5600
Group Total:																				0.5600

122 05-720

NAME: George K. Russell

TYPE OF RIGHT: Application To Appropriate

PRIORITY DATE: Sep 03, 1968

APPLICATION/CLAIM NUMBER: A39088

QUANTITY OF WATER: 1.5 acft

SOURCE: Underground Water Well

POINT OF DIVERSION -- UNDERGROUND:

[1] S 423 feet E 779 feet from the W4 corner, Section 36 T 25S R 21E SLB&M
 Well Diameter: 6 inches Well Depth: 106 feet

BENEFICIAL USE:

Water Use Group No. 2717.

IRRIGATION: from Mar 15 to Nov 15 SOLE SUPPLY: 0.2500 acre of the Group Total of 0.2500 acres.

PLACE OF USE: (which includes all or part of the following legal subdivisions:)

				----- Northwest Quarter -----				-----*----- Northeast Quarter -----				-----*----- Southwest Quarter -----				-----*----- Southeast Quarter -----				Section
SC	TOWN	RANG	BS	NW	NE	SW	SE	*	NW	NE	SW	SE	*	NW	NE	SW	SE	*	NW	Totals
36	25S	21E	SL					*					*	X				*		0.2500
Group Total:																				0.2500

123

05-725**NAME:** Robert K. Jones**TYPE OF RIGHT:** Application To Appropriate**PRIORITY DATE:** Dec 20, 1968**APPLICATION/CLAIM NUMBER:** A39164**QUANTITY OF WATER:** 1.542 acft**SOURCE:** Underground Water Well**POINT OF DIVERSION -- UNDERGROUND:**

- [1] **N 1774 feet W 447 feet from the S4 corner, Section 08 T 26S R 22E SLB&M**
 Well Diameter: 6 inches Well Depth: 180 feet

BENEFICIAL USE:**Water Use Group No. 2720.****IRRIGATION:** from Mar 15 to Nov 15 SOLE SUPPLY: 0.1820 acre of the Group Total of 0.1820 acres.**DOMESTIC:** from Jan 01 to Dec 31 SOLE SUPPLY: 1.0000 EDU of the Group Total of 1.0000.**PLACE OF USE:** (which includes all or part of the following legal subdivisions:)

				----- Northwest Quarter -----				*----- Northeast Quarter -----				*----- Southwest Quarter -----				*----- Southeast Quarter -----				Section
SC	TOWN	RANG	BS	NW	NE	SW	SE	*	NW	NE	SW	SE	*	NW	NE	SW	SE	Totals		
08	26S	22E	SL					*					*		X			0.1820		
Group Total:																		0.1820		

124

05-741**NAME:** Dailey M. Haren**TYPE OF RIGHT:** Application To Appropriate**PRIORITY DATE:** Jun 03, 1969**APPLICATION/CLAIM NUMBER:** A39410**QUANTITY OF WATER:** 1.95 acft**SOURCE:** Underground Water Well**POINT OF DIVERSION -- UNDERGROUND:**

- [1] **S 1713 feet E 2462 feet from the NW corner, Section 15 T 26S R 22E SLB&M**
 Well Diameter: 6 inches Well Depth: 170 feet

(05-741 - continued)

BENEFICIAL USE:**Water Use Group No. 2730.****IRRIGATION:** from Mar 15 to Nov 15 SOLE SUPPLY: 0.2500 acre of the Group Total of 0.2500 acres.**DOMESTIC:** from Jan 01 to Dec 31 SOLE SUPPLY: 1.0000 EDU of the Group Total of 1.0000.**PLACE OF USE:** (which includes all or part of the following legal subdivisions:)

				----- Northwest Quarter -----				*----- Northeast Quarter -----				*----- Southwest Quarter -----				*----- Southeast Quarter -----				Section
SC	TOWN	RANG	BS	NW	NE	SW	SE	*	NW	NE	SW	SE	*	NW	NE	SW	SE	Totals		
15	26S	22E	SL				X	*					*					0.2500		
Group Total:																		0.2500		

125 **05-746****NAME:**Marshall Jon Dvorscak
Nicole Nuttall**INTEREST:**Joint Tenants w/ Nicole Nuttall
Joint Tenants w/ Marshall Jon Dvorscak**TYPE OF RIGHT:**

Application To Appropriate

PRIORITY DATE:

Jul 18, 1969

APPLICATION/CLAIM NUMBER: A39486**QUANTITY OF WATER:** 2.062 acft**SOURCE:**

Underground Water Well

POINT OF DIVERSION -- UNDERGROUND:[1] **S 1469 feet W 115 feet from the N4 corner, Section 21 T 26S R 22E SLB&M**
Well Diameter: 6 inches Well Depth: 215 feet**BENEFICIAL USE:****Water Use Group No. 2733.****IRRIGATION:** from Mar 15 to Nov 15 SOLE SUPPLY: 0.2500 acre of the Group Total of 0.2500 acres.**STOCKWATER:** from Jan 01 to Dec 31 SOLE SUPPLY: 4.0000 ELUs of the Group Total of 4.0000.**DOMESTIC:** from Jan 01 to Dec 31 SOLE SUPPLY: 1.0000 EDU of the Group Total of 1.0000.

(05-746 - continued)

PLACE OF USE: (which includes all or part of the following legal subdivisions:)

				----- Northwest Quarter -----				-----*----- Northeast Quarter -----				-----*----- Southwest Quarter -----				-----*----- Southeast Quarter -----				Section				
SC	TOWN	RANG	BS	NW	NE	SW	SE	*	NW	NE	SW	SE	*	NW	NE	SW	SE	*	NW	NE	SW	SE	Totals	
21	26S	22E	SL	Lot(s) 38																		0.2500		
																							Group Total:	0.2500

126 **05-748** **NAME:** Becky G. Parks
Clifford Shane Solt **INTEREST:** Undivided Tenants in Common w/ Clifford Shane Solt
Undivided Tenants in Common w/ Becky G. Parks

TYPE OF RIGHT: Application To Appropriate **PRIORITY DATE:** Jul 31, 1969

APPLICATION/CLAIM NUMBER: A39499

QUANTITY OF WATER: 0.63 acft **SOURCE:** Underground Water Well

POINT OF DIVERSION -- UNDERGROUND:

[1] **S 2368 feet W 383 feet from the NE corner, Section 16 T 26S R 22E SLB&M**
Well Diameter: 6 inches Well Depth: 100 feet

BENEFICIAL USE:

Water Use Group No. 2735.

IRRIGATION: from Mar 15 to Nov 15 SOLE SUPPLY: 0.0300 acre of the Group Total of 0.0300 acres.**DOMESTIC:** from Jan 01 to Dec 31 SOLE SUPPLY: 1.0000 EDU of the Group Total of 1.0000.

PLACE OF USE: (which includes all or part of the following legal subdivisions:)

				----- Northwest Quarter -----				*----- Northeast Quarter -----				*----- Southwest Quarter -----				*----- Southeast Quarter -----				Section			
SC	TOWN	RANG	BS	NW	NE	SW	SE	*	NW	NE	SW	SE	*	NW	NE	SW	SE	*	NW	NE	SW	SE	Totals
16	26S	22E	SL					*				X	*					*					0.0300
																					Group Total:	0.0300	

127

05-751**NAME:** John E. Lowther**TYPE OF RIGHT:** Application To Appropriate**PRIORITY DATE:** Sep 24, 1969**APPLICATION/CLAIM NUMBER:** A39608**QUANTITY OF WATER:** 1.5 acft**SOURCE:** Underground Water Well**POINT OF DIVERSION -- UNDERGROUND:**

- [1] S 1435 feet E 79 feet from the N4 corner, Section 20 T 26S R 22E SLB&M
 Well Diameter: 5 inches Well Depth: 220 feet

BENEFICIAL USE:**Water Use Group No. 2738.****IRRIGATION:** from Mar 15 to Nov 15 SOLE SUPPLY: 0.2500 acre of the Group Total of 0.2500 acres.**PLACE OF USE:** (which includes all or part of the following legal subdivisions:)

				----- Northwest Quarter -----				*----- Northeast Quarter -----				*----- Southwest Quarter -----				*----- Southeast Quarter -----				Section			
SC	TOWN	RANG	BS	NW	NE	SW	SE	*	NW	NE	SW	SE	*	NW	NE	SW	SE	*	NW	NE	SW	SE	Totals
20	26S	22E	SL	Lot(s) 84																		0.2500	
																					Group Total:	0.2500	

128

05-765**NAME:** Gordon S. Mudgett**TYPE OF RIGHT:** Application To Appropriate**PRIORITY DATE:** May 09, 1970**APPLICATION/CLAIM NUMBER:** A39961**QUANTITY OF WATER:** 1.5 acft**SOURCE:** Underground Water Well**POINT OF DIVERSION -- UNDERGROUND:**

- [1] S 1276 feet W 109 feet from the E4 corner, Section 07 T 26S R 22E SLB&M
 Well Diameter: 6 inches Well Depth: 70 feet

(05-765 - continued)

BENEFICIAL USE:**Water Use Group No. 2748.****IRRIGATION:** from Mar 15 to Nov 15 SOLE SUPPLY: 0.2500 acre of the Group Total of 0.2500 acres.**PLACE OF USE:** (which includes all or part of the following legal subdivisions:)

		----- Northwest Quarter -----				-----*----- Northeast Quarter -----				-----*----- Southwest Quarter -----				-----*----- Southeast Quarter -----				Section
SC	TOWN	RANG	BS	NW	NE	SW	SE	*	NW	NE	SW	SE	*	NW	NE	SW	SE	Totals
07	26S	22E	SL					*					*			X		0.2500
Group Total:																		0.2500

05-792 **NAME:** Beeman Drilling Company**TYPE OF RIGHT:** Application To Appropriate**PRIORITY DATE:** Apr 24, 1973**APPLICATION/CLAIM NUMBER:** A40354**QUANTITY OF WATER:** 0.45 acft**SOURCE:** Underground Water Well**POINT OF DIVERSION -- UNDERGROUND:**

[1] **N 493 feet E 75 feet from the SW corner, Section 08 T 26S R 22E SLB&M**
 Well Diameter: 7 inches Well Depth: 60 feet

BENEFICIAL USE:**Water Use Group No. 2772.**

OTHER: from Jan 01 to Dec 31 COMMERCIAL: Automotive Shop, 5 employees.
 Acre Feet allowed by this Right for this Use: 0.4500 acre feet

PLACE OF USE: (which includes all or part of the following legal subdivisions:)

		----- Northwest Quarter -----				-----*----- Northeast Quarter -----				-----*----- Southwest Quarter -----				-----*----- Southeast Quarter -----				Section
SC	TOWN	RANG	BS	NW	NE	SW	SE	*	NW	NE	SW	SE	*	NW	NE	SW	SE	Totals
08	26S	22E	SL					*					*			X		

130

05-794**NAME:** Lloyd Eugene and Linda L. McKinney**TYPE OF RIGHT:** Diligence Claim**PRIORITY DATE:** 1903**APPLICATION/CLAIM NUMBER:** D2379**QUANTITY OF WATER:** 0.39 cfs OR 50.4206 acft**SOURCE:** McConkie Spring**POINT OF DIVERSION -- SPRING:**

[1] **N 31 feet W 40 feet from the E4 corner, Section 17 T 26S R 22E SLB&M**
 Source: McConkie Spring

BENEFICIAL USE:**Water Use Group No. 543. Water Rights Appurtenant to the following use(s):**

05-794,1358

IRRIGATION: from Mar 15 to Nov 15 SOLE SUPPLY: 8.0000 acres of the Group Total of 8.2500 acres.**STOCKWATER:** from Jan 01 to Dec 31 SOLE SUPPLY: 8.0000 ELUs of the Group Total of 20.0000.**DOMESTIC:** from Jan 01 to Dec 31 SOLE SUPPLY: 0.0000 EDU of the Group Total of 1.0000.**PLACE OF USE:** (which includes all or part of the following legal subdivisions:)

SC	TOWN	RANG	BS	----- Northwest Quarter -----				-----*----- Northeast Quarter -----				-----*----- Southwest Quarter -----				-----*----- Southeast Quarter -----				Section
				NW	NE	SW	SE	*	NW	NE	SW	SE	*	NW	NE	SW	SE	*	NW	Totals
16	26S	22E	SL	Lot(s) 2																4.9000
17	26S	22E	SL					*				X	*					*		3.3500
																				Group Total:
																				8.2500

(05-794 - continued)

STORAGE: Water is diverted for storage into:

[1] Unnamed Reservoir, from Jan 01 to Dec 31
 CAPACITY: 0.08 acre-feet. INUNDATING: 0.03 acres. DAM HEIGHT: 3 feet.
 Area inundated includes all or part of the following legal subdivisions:

SEC	TOWN	RANG	BASE	NORTH-WEST4				NORTH-EAST4				SOUTH-WEST4				SOUTH-EAST4			
				NW	NE	SW	SE	NW	NE	SW	SE	NW	NE	SW	SE	NW	NE	SW	SE
17	26S	22E	SL					***				X	***					***	

131 **05-797****NAME:** UBAM LLC**TYPE OF RIGHT:** Application To Appropriate**PRIORITY DATE:** Jan 06, 1971**APPLICATION/CLAIM NUMBER:** A40420**QUANTITY OF WATER:** 0.45 acft**SOURCE:** Underground Water Well**POINT OF DIVERSION -- UNDERGROUND:**

[1] N 1266 feet W 822 feet from the E4 corner, Section 20 T 26S R 22E SLB&M
 Well Diameter: 7 inches Well Depth: 136 feet

BENEFICIAL USE:**Water Use Group No. 2777.****DOMESTIC:** from Jan 01 to Dec 31 SOLE SUPPLY: 1.0000 EDU of the Group Total of 1.0000.**PLACE OF USE:** (which includes all or part of the following legal subdivisions:)

SC	TOWN	RANG	BS	----- Northwest Quarter -----				----- Northeast Quarter -----				----- Southwest Quarter -----				----- Southeast Quarter -----			
				NW	NE	SW	SE *	NW	NE	SW	SE *	NW	NE	SW	SE *	NW	NE	SW	SE
20	26S	22E	SL	Lot(s) 30															

132

05-819**NAME:** Patrick Scherer**TYPE OF RIGHT:** Application To Appropriate**PRIORITY DATE:** Jul 29, 1971**APPLICATION/CLAIM NUMBER:** A40797**QUANTITY OF WATER:** 1.95 acft**SOURCE:** Underground Water Well**POINT OF DIVERSION -- UNDERGROUND:**

- [1] **S 125 feet E 563 feet from the NW corner, Section 16 T 26S R 22E SLB&M**
 Well Diameter: 6 inches Well Depth: 220 feet

BENEFICIAL USE:**Water Use Group No. 2798.****IRRIGATION:** from Mar 15 to Nov 15 SOLE SUPPLY: 0.2500 acre of the Group Total of 0.2500 acres.**DOMESTIC:** from Jan 01 to Dec 31 SOLE SUPPLY: 1.0000 EDU of the Group Total of 1.0000.**PLACE OF USE:** (which includes all or part of the following legal subdivisions:)

----- Northwest Quarter -----				-----*----- Northeast Quarter -----				-----*----- Southwest Quarter -----				-----*----- Southeast Quarter -----				Section
NW	NE	SW	SE *	NW	NE	SW	SE *	NW	NE	SW	SE *	NW	NE	SW	SE	Totals
16	26S	22E	SL	Lot(s) 18, 23												0.2500
Group Total:																0.2500

133

05-851**NAME:** Edward E. Shrauner**TYPE OF RIGHT:** Application To Appropriate**PRIORITY DATE:** Mar 10, 1958**APPLICATION/CLAIM NUMBER:** A29762**QUANTITY OF WATER:** 2.544 acft**SOURCE:** Underground Water Well**POINT OF DIVERSION -- UNDERGROUND:**

- [1] **S 870 feet W 1063 feet from the NE corner, Section 21 T 26S R 22E SLB&M**
 Well Diameter: 6 inches Well Depth: 76 feet

(05-851 - continued)

BENEFICIAL USE:**Water Use Group No. 2827.****IRRIGATION:** from Mar 15 to Nov 15 SOLE SUPPLY: 0.4240 acre of the Group Total of 0.4240 acres.**PLACE OF USE:** (which includes all or part of the following legal subdivisions:)

		----- Northwest Quarter -----				-----*----- Northeast Quarter -----				-----*----- Southwest Quarter -----				-----*----- Southeast Quarter -----				Section
SC TOWN	RANG BS	NW	NE	SW	SE *	NW	NE	SW	SE *	NW	NE	SW	SE *	NW	NE	SW	SE	Totals
21	26S 22E SL	Lot(s) 14																0.4240
Group Total:																		0.4240

134 05-856 NAME: Israel Epstein**TYPE OF RIGHT:** Application To Appropriate**PRIORITY DATE:** Jun 08, 1972**APPLICATION/CLAIM NUMBER:** A41462**QUANTITY OF WATER:** 1.092 acft**SOURCE:** Underground Water Well**POINT OF DIVERSION -- UNDERGROUND:**

- [1] **N 1789 feet W 2354 feet from the SE corner, Section 07 T 26S R 22E SLB&M**
 Well Diameter: 6 inches Well Depth: 74 feet

BENEFICIAL USE:**Water Use Group No. 2831.****IRRIGATION:** from Mar 15 to Nov 15 SOLE SUPPLY: 0.1820 acre of the Group Total of 0.1820 acres.**PLACE OF USE:** (which includes all or part of the following legal subdivisions:)

		----- Northwest Quarter -----				-----*----- Northeast Quarter -----				-----*----- Southwest Quarter -----				-----*----- Southeast Quarter -----				Section
SC TOWN	RANG BS	NW	NE	SW	SE *	NW	NE	SW	SE *	NW	NE	SW	SE *	NW	NE	SW	SE	Totals
07	26S 22E SL				*				*				*	X				0.1820
Group Total:																		0.1820

135

05-858**NAME:** Lily Ann and/or Tracy Balsley**TYPE OF RIGHT:** Diligence Claim**PRIORITY DATE:** 1884**APPLICATION/CLAIM NUMBER:** D2615**QUANTITY OF WATER:** 44.6 acft**SOURCE:** Underground Water Well**POINT OF DIVERSION -- UNDERGROUND:**

- [1] **N 2541 feet W 784 feet from the SE corner, Section 07 T 26S R 22E SLB&M**
 Well Diameter: 8 inches Well Depth: 204 feet

BENEFICIAL USE:**Water Use Group No. 2834.****IRRIGATION:** from Mar 15 to Nov 15 SOLE SUPPLY: 7.3400 acres of the Group Total of 7.3400 acres.**STOCKWATER:** from Jan 01 to Dec 31 SOLE SUPPLY: 20.0000 ELUs of the Group Total of 20.0000.**PLACE OF USE:** (which includes all or part of the following legal subdivisions:)

			----- Northwest Quarter -----				*----- Northeast Quarter -----				*----- Southwest Quarter -----				*----- Southeast Quarter -----		
SC	TOWN	RANG	BS	NW	NE	SW	SE	*	NW	NE	SW	SE	*	NW	NE	SW	SE
07	26S	22E	SL				*				X	X	*				

136

05-859**NAME:** M & D Engleman LTD**TYPE OF RIGHT:** Diligence Claim**PRIORITY DATE:** 1884**APPLICATION/CLAIM NUMBER:** D2616**QUANTITY OF WATER:** 0.44 cfs OR 57.84 acft**SOURCE:** Pack Creek**POINT OF DIVERSION -- SURFACE:**

- [1] **N 359 feet E 1537 feet from the W4 corner, Section 07 T 26S R 22E SLB&M**
 Diverting Works: Headgate and Ditch
 Source: Pack Creek

(05-859 - continued)

BENEFICIAL USE:**Water Use Group No. 1745. Water Rights Appurtenant to the following use(s):**

05-859,2536

IRRIGATION: from Mar 15 to Nov 15 SOLE SUPPLY: 9.6400 acres of the Group Total of 15.1150 acres.**STOCKWATER:** from Jan 01 to Dec 31 SOLE SUPPLY: 0.0000 ELU of the Group Total of 23.0000.**PLACE OF USE:** (which includes all or part of the following legal subdivisions:)

				----- Northwest Quarter -----				-----*----- Northeast Quarter -----				-----*----- Southwest Quarter -----				-----*----- Southeast Quarter -----				Section			
SC	TOWN	RANG	BS	NW	NE	SW	SE	*	NW	NE	SW	SE	*	NW	NE	SW	SE	*	NW	NE	SW	SE	Totals
12	26S	21E	SL					*				X	*					*					9.6400
07	26S	22E	SL	Lot(s) 2																		5.4750	
																					Group Total:	15.1150	

05-861 NAME: Ralston Family Living Trust**TYPE OF RIGHT:** Diligence Claim**PRIORITY DATE:** 1884**APPLICATION/CLAIM NUMBER:** D2618**QUANTITY OF WATER:** 1.11 acft**SOURCE:** Pack Creek and Underground Water Well**POINT OF DIVERSION -- SURFACE:**

- [1] **S 900 feet E 600 feet from the N4 corner, Section 17 T 26S R 22E SLB&M**
 Diverting Works: Diversion dam and ditches
 Source: Pack Creek

POINT OF DIVERSION -- UNDERGROUND:

- [1] **N 1100 feet E 395 feet from the SW corner, Section 08 T 26S R 22E SLB&M**
 Well Diameter: 10 inches Well Depth: 100 feet to 200 feet

(05-861 - continued)

BENEFICIAL USE:**Water Use Group No. 2838.****IRRIGATION:** from Mar 15 to Nov 15 SOLE SUPPLY: 0.1100 acre of the Group Total of 0.1100 acres.**DOMESTIC:** from Jan 01 to Dec 31 SOLE SUPPLY: 1.0000 EDU of the Group Total of 1.0000.**PLACE OF USE:** (which includes all or part of the following legal subdivisions:)

			----- Northwest Quarter -----				*----- Northeast Quarter -----				*----- Southwest Quarter -----				*----- Southeast Quarter -----		
SC	TOWN	RANG	BS	NW	NE	SW	SE	*	NW	NE	SW	SE	*	NW	NE	SW	SE
08	26S	22E	SL					*					*			X	

05-864 NAME: Daniel W. and Debra L. Mick**TYPE OF RIGHT:** Application To Appropriate**PRIORITY DATE:** Jun 06, 1972**APPLICATION/CLAIM NUMBER:** A41486**QUANTITY OF WATER:** 1.696 acft**SOURCE:** Underground Water Well**POINT OF DIVERSION -- UNDERGROUND:**

[1] **N 93 feet E 1277 feet from the SW corner, Section 06 T 26S R 22E SLB&M**
 Well Diameter: 6 inches Well Depth: 100 feet

BENEFICIAL USE:**Water Use Group No. 637829.****IRRIGATION:** from Mar 15 to Nov 15 SOLE SUPPLY: 0.2500 acre of the Group Total of 0.2500 acres.**STOCKWATER:** from Jan 01 to Dec 31 SOLE SUPPLY: 7.0000 ELUs of the Group Total of 7.0000.**PLACE OF USE:** (which includes all or part of the following legal subdivisions:)

				----- Northwest Quarter -----				*----- Northeast Quarter -----				*----- Southwest Quarter -----				*----- Southeast Quarter -----				Section
SC	TOWN	RANG	BS	NW	NE	SW	SE *	NW	NE	SW	SE *	NW	NE	SW	SE *	NW	NE	SW	SE	Totals
06	26S	22E	SL	Lot(s) 7																0.2500
																			Group Total:	0.2500

139

05-865**NAME:** Victor R. Najera and Hilda Alba**TYPE OF RIGHT:** Application To Appropriate**PRIORITY DATE:** Jun 01, 1972**APPLICATION/CLAIM NUMBER:** A41487**QUANTITY OF WATER:** 0.54 acft**SOURCE:** Underground Water Well**POINT OF DIVERSION -- UNDERGROUND:**

- [1] **S 108 feet E 1440 feet from the W4 corner, Section 07 T 26S R 22E SLB&M**
 Well Diameter: 6 inches Well Depth: 50 feet to 100 feet

BENEFICIAL USE:**Water Use Group No. 2842.****IRRIGATION:** from Mar 15 to Nov 15 SOLE SUPPLY: 0.0900 acre of the Group Total of 0.0900 acres.**PLACE OF USE:** (which includes all or part of the following legal subdivisions:)

				----- Northwest Quarter -----				*----- Northeast Quarter -----				*----- Southwest Quarter -----				*----- Southeast Quarter -----				Section
SC	TOWN	RANG	BS	NW	NE	SW	SE	*	NW	NE	SW	SE	*	NW	NE	SW	SE	Totals		
07	26S	22E	SL	_____	_____	_____	_____	*	_____	_____	_____	_____	*	_____	X	_____	_____	_____	0.0900	
Group Total:																		0.0900		

140

05-867**NAME:** Devern and Terryl Dickerson**TYPE OF RIGHT:** Diligence Claim**PRIORITY DATE:** 1884**APPLICATION/CLAIM NUMBER:** D2621**QUANTITY OF WATER:** 0.02 cfs OR 6 acft**SOURCE:** Pack Creek and Underground Water Well**POINT OF DIVERSION -- SURFACE:**

- [1] **S 900 feet E 600 feet from the N4 corner, Section 17 T 26S R 22E SLB&M**
 Diverting Works: Diversion dam and ditches
 Source: Pack Creek

POINT OF DIVERSION -- UNDERGROUND:

(05-867 - continued)

[1] N 16 feet W 741 feet from the S4 corner, Section 08 T 26S R 22E SLB&M

Well Diameter: 8 inches Well Depth: 100 feet to 200 feet

BENEFICIAL USE:**Water Use Group No. 2844.****IRRIGATION:** from Mar 15 to Nov 15 SOLE SUPPLY: 1.0000 acre of the Group Total of 1.0000 acres.**PLACE OF USE:** (which includes all or part of the following legal subdivisions:)

				----- Northwest Quarter -----				*----- Northeast Quarter -----				*----- Southwest Quarter -----				*----- Southeast Quarter -----				Section
SC	TOWN	RANG	BS	NW	NE	SW	SE *	NW	NE	SW	SE *	NW	NE	SW	SE *	NW	NE	SW	SE	Totals
08	26S	22E	SL				*				*				X	*				1.0000
Group Total:																			1.0000	

141 05-882 NAME: Dennis E. Jr. and Patricia B. Byrd**TYPE OF RIGHT:** Application To Appropriate**PRIORITY DATE:** Sep 15, 1972**APPLICATION/CLAIM NUMBER:** A41793**QUANTITY OF WATER:** 239.272 acft**SOURCE:** Underground Water Well**POINT OF DIVERSION -- UNDERGROUND:****[1] S 213 feet W 1286 feet from the E4 corner, Section 35 T 25S R 21E SLB&M**

Well Diameter: 10 inches Well Depth: 86 feet

BENEFICIAL USE:**Water Use Group No. 2853.****IRRIGATION:** from Mar 15 to Nov 15 SOLE SUPPLY: 39.4120 acres of the Group Total of 61.6750 acres.**STOCKWATER:**from Jan 01 to Dec 31 SOLE SUPPLY: 100.0000 ELUs of the Group Total of 100.0000.

(05-882 - continued)

PLACE OF USE: (which includes all or part of the following legal subdivisions:)

				----- Northwest Quarter -----				-----*----- Northeast Quarter -----				-----*----- Southwest Quarter -----				-----*----- Southeast Quarter -----				Section
SC	TOWN	RANG	BS	NW	NE	SW	SE	*	NW	NE	SW	SE	*	NW	NE	SW	SE	*	NW	Totals
35	25S	21E	SL					*			X	X	*					*	X	61.6750
Group Total:																				61.6750

In addition to the water rights in this group, water for the irrigation of 22.263 acres was also supplied to the place of use described by this group by the following company(ies):
Moab Irrigation Company

142 05-883

NAME: Mark and Janie E. Williamson

TYPE OF RIGHT: Application To Appropriate

PRIORITY DATE: Feb 29, 1968

APPLICATION/CLAIM NUMBER: A36946a

QUANTITY OF WATER: 19.4 acft

SOURCE: Underground Water Well

POINT OF DIVERSION -- UNDERGROUND:

- [1] S 2342 feet W 385 feet from the NE corner, Section 02 T 26S R 21E SLB&M
Well Diameter: 6 inches Well Depth: 93 feet

BENEFICIAL USE:

Water Use Group No. 483.

IRRIGATION: from Mar 15 to Nov 15 SOLE SUPPLY: 3.2100 acres of the Group Total of 3.2100 acres.

STOCKWATER: from Jan 01 to Dec 31 SOLE SUPPLY: 5.0000 ELUs of the Group Total of 5.0000.

PLACE OF USE: (which includes all or part of the following legal subdivisions:)

				----- Northwest Quarter -----				-----*----- Northeast Quarter -----				-----*----- Southwest Quarter -----				-----*----- Southeast Quarter -----				Section
SC	TOWN	RANG	BS	NW	NE	SW	SE	*	NW	NE	SW	SE	*	NW	NE	SW	SE	*	NW	Totals
02	26S	21E	SL					*				X	*					*		3.2100
Group Total:																				3.2100

143

05-895**NAME:** Grand County School District**TYPE OF RIGHT:** Application To Appropriate**PRIORITY DATE:** Jan 04, 1973**APPLICATION/CLAIM NUMBER:** A42062**QUANTITY OF WATER:** 30.42 acft**SOURCE:** Underground Water Well**POINTS OF DIVERSION -- UNDERGROUND:**

- [1] **N 463 feet W 1218 feet from the S4 corner, Section 36 T 25S R 21E SLB&M**
Well Diameter: 6 inches Well Depth: 101 feet
- [2] **N 120 feet W 1102 feet from the S4 corner, Section 36 T 25S R 21E SLB&M**
Well Diameter: 8 inches Well Depth: 160 feet

BENEFICIAL USE:**Water Use Group No. 630736.****IRRIGATION:** from Mar 15 to Nov 15 SOLE SUPPLY: 5.0700 acres of the Group Total of 5.0700 acres.**PLACE OF USE:** (which includes all or part of the following legal subdivisions:)

----- Northwest Quarter -----				-----*----- Northeast Quarter -----				-----*----- Southwest Quarter -----				-----*----- Southeast Quarter -----				Section
SC	TOWN	RANG	BS	NW	NE	SW	SE *	NW	NE	SW	SE *	NW	NE	SW	SE *	Totals
36	25S	21E	SL				*				*			X	X *	5.0700
Group Total:																5.0700

144

05-896**NAME:** Kenneth G. and Lourae L. Minor
Minor Business Services, LLC**INTEREST:** 2.5 acres as joint tenants
1.0 acre**TYPE OF RIGHT:** Diligence Claim**PRIORITY DATE:** 1884**APPLICATION/CLAIM NUMBER:** D2735**QUANTITY OF WATER:** 6.81 acft**SOURCE:** Underground Water Well**POINT OF DIVERSION -- UNDERGROUND:**

- [1] **N 340 feet E 640 feet from the W4 corner, Section 07 T 26S R 22E SLB&M**
Well Diameter: 10 inches Well Depth: 154 feet

(05-896 - continued)

BENEFICIAL USE:**Water Use Group No. 2860. Water Rights Appurtenant to the following use(s):**

05-896,3963

IRRIGATION: from Mar 15 to Nov 15 SOLE SUPPLY: 1.1350 acres of the Group Total of 3.1350 acres.**PLACE OF USE:** (which includes all or part of the following legal subdivisions:)

----- Northwest Quarter -----				-----*----- Northeast Quarter -----				-----*----- Southwest Quarter -----				-----*----- Southeast Quarter -----				Section
SC	TOWN	RANG	BS	NW	NE	SW	SE *	NW	NE	SW	SE *	NW	NE	SW	SE *	Totals
07	26S	22E	SL			X		*				*				1.1350
Group Total:																1.1350

145 **05-898****NAME:** Oliver Knutson**TYPE OF RIGHT:** Application To Appropriate**PRIORITY DATE:** Mar 02, 1976**APPLICATION/CLAIM NUMBER:** A42084**QUANTITY OF WATER:** 1.5 acft**SOURCE:** Underground Water Well**POINT OF DIVERSION -- UNDERGROUND:**

[1] **N 764 feet W 882 feet from the SE corner, Section 07 T 26S R 22E SLB&M**
 Well Diameter: 8 inches Well Depth: 130 feet

BENEFICIAL USE:**Water Use Group No. 2861. Water Rights Appurtenant to the following use(s):**

05-898,3722

IRRIGATION: from Mar 15 to Nov 15 SOLE SUPPLY: 0.2500 acre of the Group Total of 0.7500 acres.**PLACE OF USE:** (which includes all or part of the following legal subdivisions:)

----- Northwest Quarter -----				-----*----- Northeast Quarter -----				-----*----- Southwest Quarter -----				-----*----- Southeast Quarter -----				Section
SC	TOWN	RANG	BS	NW	NE	SW	SE *	NW	NE	SW	SE *	NW	NE	SW	SE *	Totals
07	26S	22E	SL				*				*				X	0.7500
Group Total:																0.7500

146

05-901**NAME:** Prommel Shafer**TYPE OF RIGHT:** Application To Appropriate**PRIORITY DATE:** Jan 26, 1973**APPLICATION/CLAIM NUMBER:** A42106**QUANTITY OF WATER:** 1.2 acft**SOURCE:** Underground Water Well**POINT OF DIVERSION -- UNDERGROUND:**

- [1] **S 2580 feet W 338 feet from the NE corner, Section 01 T 26S R 21E SLB&M**
 Well Diameter: 6 inches Well Depth: 100 feet

BENEFICIAL USE:**Water Use Group No. 2865.****IRRIGATION:** from Mar 15 to Nov 15 SOLE SUPPLY: 0.2000 acre of the Group Total of 0.4367 acres.**PLACE OF USE:** (which includes all or part of the following legal subdivisions:)

				----- Northwest Quarter -----				*----- Northeast Quarter -----				*----- Southwest Quarter -----				*----- Southeast Quarter -----				Section
SC	TOWN	RANG	BS	NW	NE	SW	SE	*	NW	NE	SW	SE	*	NW	NE	SW	SE	Totals		
01	26S	21E	SL					*				X	*					0.4367		
Group Total:																		0.4367		

In addition to the water rights in this group, water for the irrigation of 0.2367 acre
 was also supplied to the place of use described by this group by the following company(ies):
 Moab Irrigation Company

147

05-902**NAME:** Gayle McWhirt**TYPE OF RIGHT:** Diligence Claim**PRIORITY DATE:** 1884**APPLICATION/CLAIM NUMBER:** D2738**QUANTITY OF WATER:** 0.053 cfs OR 15.682 acft**SOURCE:** Pack Creek and Underground Water Well**POINT OF DIVERSION -- SURFACE:**

- [1] **S 900 feet E 600 feet from the S4 corner, Section 08 T 26S R 22E SLB&M**
 Diverting Works: Diversion dam and ditches
 Source: Pack Creek

(05-902 - continued)

POINT OF DIVERSION -- UNDERGROUND:

[1] N 602 feet W 681 feet from the S4 corner, Section 08 T 26S R 22E SLB&M
 Well Diameter: 6 inches Well Depth: 42 feet

BENEFICIAL USE:

Water Use Group No. 2866.

IRRIGATION: from Mar 15 to Nov 15 SOLE SUPPLY: 2.5810 acres of the Group Total of 2.5810 acres.

STOCKWATER: from Jan 01 to Dec 31 SOLE SUPPLY: 7.0000 ELUs of the Group Total of 7.0000.

PLACE OF USE: (which includes all or part of the following legal subdivisions:)

			----- Northwest Quarter -----				*----- Northeast Quarter -----				*----- Southwest Quarter -----				*----- Southeast Quarter -----				Section				
SC	TOWN	RANG	BS	NW	NE	SW	SE	*	NW	NE	SW	SE	*	NW	NE	SW	SE	Totals					
08	26S	22E	SL					*					*				X	*					2.5810
																					Group Total:	2.5810	

148 **05-905**

NAME: Moab Slickrock LLC

TYPE OF RIGHT: Application To Appropriate

PRIORITY DATE: Jan 16, 1973

APPLICATION/CLAIM NUMBER: A42116

QUANTITY OF WATER: 1.64 acft

SOURCE: Underground Water Well

POINT OF DIVERSION -- UNDERGROUND:

[1] N 340 feet E 640 feet from the W4 corner, Section 07 T 26S R 22E SLB&M
 Well Diameter: 10 inches Well Depth: 100 feet to 200 feet

(05-905 - continued)

BENEFICIAL USE:**Water Use Group No. 2868.****IRRIGATION:** from Mar 15 to Nov 15 SOLE SUPPLY: 0.2500 acre of the Group Total of 0.2500 acres.**STOCKWATER:** from Jan 01 to Dec 31 SOLE SUPPLY: 5.0000 ELUs of the Group Total of 5.0000.**PLACE OF USE:** (which includes all or part of the following legal subdivisions:)

				----- Northwest Quarter -----				*----- Northeast Quarter -----				*----- Southwest Quarter -----				*----- Southeast Quarter -----				Section
SC	TOWN	RANG	BS	NW	NE	SW	SE *	NW	NE	SW	SE *	NW	NE	SW	SE *	NW	NE	SW	SE	Totals
07	26S	22E	SL	Lot(s) 2																0.2500
																			Group Total:	0.2500

149 **05-948****NAME:** Rancho Nuevo, LLC**TYPE OF RIGHT:** Application To Appropriate**PRIORITY DATE:** Aug 10, 1973**APPLICATION/CLAIM NUMBER:** A42792**QUANTITY OF WATER:** 0.87 acft**SOURCE:** Underground Water Well**POINT OF DIVERSION -- UNDERGROUND:**

[1] **N 755 feet W 806 feet from the SE corner, Section 16 T 26S R 22E SLB&M**
 Well Diameter: 6 inches Well Depth: 180 feet

BENEFICIAL USE:**Water Use Group No. 2896.****IRRIGATION:** from Mar 15 to Nov 15 SOLE SUPPLY: 0.0700 acre of the Group Total of 0.0700 acres.**DOMESTIC:** from Jan 01 to Dec 31 SOLE SUPPLY: 1.0000 EDU of the Group Total of 1.0000.**PLACE OF USE:** (which includes all or part of the following legal subdivisions:)

----- Northwest Quarter -----				-----*----- Northeast Quarter -----				-----*----- Southwest Quarter -----				-----*----- Southeast Quarter -----				Section
SC	TOWN	RANG	BS	NW	NE	SW	SE *	NW	NE	SW	SE *	NW	NE	SW	SE *	Totals
16	26S	22E	SL				*				*				X	0.0700
Group Total:																0.0700

150

05-949**NAME:** Stephen and Nicki Hazlett**TYPE OF RIGHT:** Application To Appropriate**PRIORITY DATE:** Aug 06, 1973**APPLICATION/CLAIM NUMBER:** A42793**QUANTITY OF WATER:** 4.992 acft**SOURCE:** Underground Water Well**POINT OF DIVERSION -- UNDERGROUND:**

- [1] **N 560 feet W 1510 feet from the SE corner, Section 35 T 25S R 21E SLB&M**
 Well Diameter: 8 inches Well Depth: 50 feet to 100 feet

BENEFICIAL USE:**Water Use Group No. 2897.****IRRIGATION:** from Mar 15 to Nov 15 SOLE SUPPLY: 0.8320 acre of the Group Total of 0.8320 acres.**PLACE OF USE:** (which includes all or part of the following legal subdivisions:)

				----- Northwest Quarter -----				-----*----- Northeast Quarter -----				-----*----- Southwest Quarter -----				-----*----- Southeast Quarter -----				Section
SC	TOWN	RANG	BS	NW	NE	SW	SE	*	NW	NE	SW	SE	*	NW	NE	SW	SE	*	NW	Totals
35	25S	21E	SL					*					*					*		0.8320
Group Total:																				0.8320

151

05-952**NAME:** Joseph M. Cornwell**TYPE OF RIGHT:** Application To Appropriate**PRIORITY DATE:** Sep 11, 1973**APPLICATION/CLAIM NUMBER:** A42889**QUANTITY OF WATER:** 1.95 acft**SOURCE:** Underground Water Well**POINT OF DIVERSION -- UNDERGROUND:**

- [1] **S 849 feet E 1053 feet from the NW corner, Section 16 T 26S R 22E SLB&M**
 Well Diameter: 6 inches Well Depth: 155 feet

(05-952 - continued)

BENEFICIAL USE:**Water Use Group No. 2901.****IRRIGATION:** from Mar 15 to Nov 15 SOLE SUPPLY: 0.2500 acre of the Group Total of 0.2500 acres.**DOMESTIC:** from Jan 01 to Dec 31 SOLE SUPPLY: 1.0000 EDU of the Group Total of 1.0000.**PLACE OF USE:** (which includes all or part of the following legal subdivisions:)

				----- Northwest Quarter -----				*----- Northeast Quarter -----				*----- Southwest Quarter -----				*----- Southeast Quarter -----				Section
SC	TOWN	RANG	BS	NW	NE	SW	SE	*	NW	NE	SW	SE	*	NW	NE	SW	SE	Totals		
16	26S	22E	SL	Lot(s) 29, 30															0.2500	
																		Group Total:	0.2500	

152 **05-957****NAME:** Ludean Kay Anderson
Oscar L. and Beulah I. Anderson**INTEREST:** 50%
50%**TYPE OF RIGHT:** Application To Appropriate**PRIORITY DATE:** Nov 20, 1973**APPLICATION/CLAIM NUMBER:** A43053**QUANTITY OF WATER:** 1.95 acft**SOURCE:** Underground Water Well**POINT OF DIVERSION -- UNDERGROUND:****[1] S 1114 feet E 189 feet from the NW corner, Section 16 T 26S R 22E SLB&M**
Well Diameter: 8 inches Well Depth: 100 feet to 200 feet**BENEFICIAL USE:****Water Use Group No. 2905.****IRRIGATION:** from Mar 15 to Nov 15 SOLE SUPPLY: 0.2500 acre of the Group Total of 0.2500 acres.**DOMESTIC:** from Jan 01 to Dec 31 SOLE SUPPLY: 1.0000 EDU of the Group Total of 1.0000.**PLACE OF USE:** (which includes all or part of the following legal subdivisions:)

				----- Northwest Quarter -----				*----- Northeast Quarter -----				*----- Southwest Quarter -----				*----- Southeast Quarter -----				Section
SC	TOWN	RANG	BS	NW	NE	SW	SE *	NW	NE	SW	SE *	NW	NE	SW	SE *	NW	NE	SW	SE	Totals
16	26S	22E	SL	Lot(s) 33																0.2500
																			Group Total:	0.2500

153

05-964**NAME:** Scott G. Bloom**TYPE OF RIGHT:** Application To Appropriate**PRIORITY DATE:** May 03, 1979**APPLICATION/CLAIM NUMBER:** A43225**QUANTITY OF WATER:** 1.35 acft**SOURCE:** Underground Water Well**POINT OF DIVERSION -- UNDERGROUND:**

- [1] **N 423 feet W 526 feet from the S4 corner, Section 09 T 26S R 22E SLB&M**
 Well Diameter: 6 inches Well Depth: 261 feet

BENEFICIAL USE:**Water Use Group No. 2910.****IRRIGATION:** from Mar 15 to Nov 15 SOLE SUPPLY: 0.1500 acre of the Group Total of 0.1500 acres.**DOMESTIC:** from Jan 01 to Dec 31 SOLE SUPPLY: 1.0000 EDU of the Group Total of 1.0000.**PLACE OF USE:** (which includes all or part of the following legal subdivisions:)

----- Northwest Quarter -----				-----*----- Northeast Quarter -----				-----*----- Southwest Quarter -----				-----*----- Southeast Quarter -----				Section
NW	NE	SW	SE *	NW	NE	SW	SE *	NW	NE	SW	SE *	NW	NE	SW	SE	Totals
09	26S	22E	SL	Lot(s) 14, 19												0.1500
Group Total:																0.1500

154

05-972**NAME:** Michael D. and Kelly S. Shumway**TYPE OF RIGHT:** Application To Appropriate**PRIORITY DATE:** Mar 22, 1974**APPLICATION/CLAIM NUMBER:** A43396**QUANTITY OF WATER:** 1.32 acft**SOURCE:** Underground Water Well**POINT OF DIVERSION -- UNDERGROUND:**

- [1] **S 1443 feet E 568 feet from the W4 corner, Section 36 T 25S R 21E SLB&M**
 Well Diameter: 6 inches Well Depth: 66 feet

(05-972 - continued)

BENEFICIAL USE:**Water Use Group No. 2916.****IRRIGATION:** from Mar 15 to Nov 15 SOLE SUPPLY: 0.2200 acre of the Group Total of 0.2200 acres.**PLACE OF USE:** (which includes all or part of the following legal subdivisions:)

		----- Northwest Quarter -----				-----*----- Northeast Quarter -----				-----*----- Southwest Quarter -----				-----*----- Southeast Quarter -----				Section
SC TOWN	RANG BS	NW	NE	SW	SE *	NW	NE	SW	SE *	NW	NE	SW	SE *	NW	NE	SW	SE	Totals
36	25S 21E SL				*				*			X	*					0.2200
Group Total:																		0.2200

05-975 NAME: Aubrey Davis**TYPE OF RIGHT:** Application To Appropriate**PRIORITY DATE:** Apr 24, 2018**APPLICATION/CLAIM NUMBER:** A43404**QUANTITY OF WATER:** 1.5 acft**SOURCE:** Underground Water Well**POINT OF DIVERSION -- UNDERGROUND:**

- [1] **S 587 feet E 826 feet from the W4 corner, Section 36 T 25S R 21E SLB&M**
 Well Diameter: 6 inches Well Depth: 100 feet to 200 feet

BENEFICIAL USE:**Water Use Group No. 724596.****IRRIGATION:** from Mar 15 to Nov 15 SOLE SUPPLY: 0.2500 acre of the Group Total of 0.2500 acres.**PLACE OF USE:** (which includes all or part of the following legal subdivisions:)

		----- Northwest Quarter -----				-----*----- Northeast Quarter -----				-----*----- Southwest Quarter -----				-----*----- Southeast Quarter -----				Section
SC TOWN	RANG BS	NW	NE	SW	SE *	NW	NE	SW	SE *	NW	NE	SW	SE *	NW	NE	SW	SE	Totals
36	25S 21E SL				*				*	X			*					0.2500
Group Total:																		0.2500

156

05-977**NAME:** Ben F. and Mary Smith**TYPE OF RIGHT:** Application To Appropriate**PRIORITY DATE:** Jan 26, 1968**APPLICATION/CLAIM NUMBER:** A38611b**QUANTITY OF WATER:** 1.818 acft**SOURCE:** Underground Water Well**POINT OF DIVERSION -- UNDERGROUND:**

- [1] **N 1210 feet E 284 feet from the SW corner, Section 16 T 26S R 22E SLB&M**
 Well Diameter: 7 inches Well Depth: 164 feet

BENEFICIAL USE:**Water Use Group No. 2919.****IRRIGATION:** from Mar 15 to Nov 15 SOLE SUPPLY: 0.3030 acre of the Group Total of 0.3030 acres.**PLACE OF USE:** (which includes all or part of the following legal subdivisions:)

				----- Northwest Quarter -----				*----- Northeast Quarter -----				*----- Southwest Quarter -----				*----- Southeast Quarter -----				Section
SC	TOWN	RANG	BS	NW	NE	SW	SE	*	NW	NE	SW	SE	*	NW	NE	SW	SE	Totals		
16	26S	22E	SL	Lot(s) 3, 4														0.3030		
Group Total:																		0.3030		

157

05-983**NAME:** Charles R. Klepzig**TYPE OF RIGHT:** Diligence Claim**PRIORITY DATE:** 1884**APPLICATION/CLAIM NUMBER:** D2925**QUANTITY OF WATER:** 0.17 cfs OR 48.296 acft**SOURCE:** Pack Creek and Underground Water Well**POINT OF DIVERSION -- SURFACE:**

- [1] **S 32 feet E 408 feet from the W4 corner, Section 01 T 26S R 21E SLB&M**
 Source: Pack Creek

POINT OF DIVERSION -- UNDERGROUND:

(05-983 - continued)

[1] S 896 feet E 87 feet from the W4 corner, Section 01 T 26S R 21E SLB&M

BENEFICIAL USE:**Water Use Group No. 495. Water Rights Appurtenant to the following use(s):**

05-983,1308

IRRIGATION: from Mar 15 to Nov 15 SOLE SUPPLY: 7.9000 acres of the Group Total of 7.9000 acres.**PLACE OF USE:** (which includes all or part of the following legal subdivisions:)

			----- Northwest Quarter -----				*----- Northeast Quarter -----				*----- Southwest Quarter -----				*----- Southeast Quarter -----				Section
SC	TOWN	RANG	BS	NW	NE	SW	SE	*	NW	NE	SW	SE	*	NW	NE	SW	SE	Totals	
01	26S	21E	SL					*					*	X				7.9000	
Group Total:																		7.9000	

Water Use Group No. 2924. Water Rights Appurtenant to the following use(s):

05-983

STOCKWATER:from Jan 01 to Dec 31 SOLE SUPPLY: 32.0000 ELUs of the Group Total of 32.0000.**PLACE OF USE (Stockwatering):** [which includes all or part of the following legal subdivisions:]

NORTH-WEST4				NORTH-EAST4				SOUTH-WEST4				SOUTH-EAST4			
SEC	TOWN	RANG	BASE	NW	NE	SW	SE	NW	NE	SW	SE	NW	NE	SW	SE
01	26S	21E	SL				***				***	X			***

158 **05-991** **NAME:** Michael Douglas Niebuhr
Katherine M. Niederhe

INTEREST: Joint Tenants w/ Katherine M. Niederhe
Joint Tenants w/ Michael Douglas Niebuhr

TYPE OF RIGHT: Application To Appropriate

PRIORITY DATE: Apr 14, 1977

APPLICATION/CLAIM NUMBER: A43756

QUANTITY OF WATER: 1.5 acft

SOURCE: Underground Water Well

POINT OF DIVERSION -- UNDERGROUND:

[1] S 831 feet W 1259 feet from the NE corner, Section 17 T 26S R 22E SLB&M
Well Diameter: 6 inches Well Depth: 70 feet

(05-991 - continued)

BENEFICIAL USE:**Water Use Group No. 2930.****IRRIGATION:** from Mar 15 to Nov 15 SOLE SUPPLY: 0.2500 acre of the Group Total of 0.2500 acres.**PLACE OF USE:** (which includes all or part of the following legal subdivisions:)

		----- Northwest Quarter -----				-----*----- Northeast Quarter -----				-----*----- Southwest Quarter -----				-----*----- Southeast Quarter -----				Section
SC	TOWN	RANG	BS	NW	NE	SW	SE	*	NW	NE	SW	SE	*	NW	NE	SW	SE	Totals
17	26S	22E	SL					*	X				*					0.2000
17	26S	22E	SL					*		X			*					0.0500
Group Total:																		0.2500

159 **05-1015****NAME:**

Benjamin E. Byrd

TYPE OF RIGHT:

Application To Appropriate

PRIORITY DATE:

Aug 26, 1974

APPLICATION/CLAIM NUMBER: A44146**QUANTITY OF WATER:** 18.56 acft**SOURCE:**

Underground Water Well

POINT OF DIVERSION -- UNDERGROUND:

- [1] **S 155 feet W 785 feet from the NE corner, Section 02 T 26S R 21E SLB&M**
 Well Diameter: 8 inches Well Depth: 103 feet

BENEFICIAL USE:**Water Use Group No. 212.****IRRIGATION:** from Mar 15 to Nov 15 SOLE SUPPLY: 2.3000 acres of the Group Total of 2.3000 acres.

OTHER: from Jan 01 to Dec 31 COMMERCIAL: Used for purposes in a hospital..
 Acre Feet allowed by this Right for this Use: 4.7600 acre feet

PLACE OF USE: (which includes all or part of the following legal subdivisions:)

		----- Northwest Quarter -----				-----*----- Northeast Quarter -----				-----*----- Southwest Quarter -----				-----*----- Southeast Quarter -----				Section
SC	TOWN	RANG	BS	NW	NE	SW	SE	*	NW	NE	SW	SE	*	NW	NE	SW	SE	Totals
02	26S	21E	SL					*		X			*					1.7600
Group Total:																		1.7600

160

05-1018**NAME:** Charles E. Lenamond**TYPE OF RIGHT:** Application To Appropriate**PRIORITY DATE:** Nov 08, 1974**APPLICATION/CLAIM NUMBER:** A44407**QUANTITY OF WATER:** 1.14 acft**SOURCE:** Underground Water Well**POINT OF DIVERSION -- UNDERGROUND:**

- [1] **S 1276 feet W 342 feet from the E4 corner, Section 07 T 26S R 22E SLB&M**
 Well Diameter: 6 inches Well Depth: 50 feet to 100 feet

BENEFICIAL USE:**Water Use Group No. 215.****IRRIGATION:** from Mar 15 to Nov 15 SOLE SUPPLY: 0.1900 acre of the Group Total of 0.1900 acres.**PLACE OF USE:** (which includes all or part of the following legal subdivisions:)

				----- Northwest Quarter -----				*----- Northeast Quarter -----				*----- Southwest Quarter -----				*----- Southeast Quarter -----				Section
SC	TOWN	RANG	BS	NW	NE	SW	SE	*	NW	NE	SW	SE	*	NW	NE	SW	SE	Totals		
07	26S	22E	SL					*					*				X	0.1900		
Group Total:																		0.1900		

161

05-1026**NAME:** Faye Hutchins**TYPE OF RIGHT:** Application To Appropriate**PRIORITY DATE:** Dec 07, 1974**APPLICATION/CLAIM NUMBER:** A44527**QUANTITY OF WATER:** 0.78 acft**SOURCE:** Underground Water Well**POINT OF DIVERSION -- UNDERGROUND:**

- [1] **N 1310 feet E 337 feet from the SW corner, Section 36 T 25S R 21E SLB&M**
 Well Diameter: 7 inches Well Depth: 66 feet

(05-1026 - continued)

BENEFICIAL USE:**Water Use Group No. 221.****IRRIGATION:** from Mar 15 to Nov 15 SOLE SUPPLY: 0.1300 acre of the Group Total of 0.1300 acres.**PLACE OF USE:** (which includes all or part of the following legal subdivisions:)

		----- Northwest Quarter -----				-----*----- Northeast Quarter -----				-----*----- Southwest Quarter -----				-----*----- Southeast Quarter -----				Section
SC TOWN	RANG BS	NW	NE	SW	SE *	NW	NE	SW	SE *	NW	NE	SW	SE *	NW	NE	SW	SE	Totals
36	25S 21E SL				*				*			X	*					0.1300
Group Total:																		0.1300

05-1027**NAME:**

Duane Dull

TYPE OF RIGHT:

Application To Appropriate

PRIORITY DATE:

Mar 12, 1979

APPLICATION/CLAIM NUMBER: A44532**QUANTITY OF WATER:** 1.5 acft**SOURCE:**

Underground Water Well

POINT OF DIVERSION -- UNDERGROUND:

- [1] N 321 feet W 1231 feet from the SE corner, Section 16 T 26S R 22E SLB&M
Well Diameter: 6 inches Well Depth: 100 feet

BENEFICIAL USE:**Water Use Group No. 222.****IRRIGATION:** from Mar 15 to Nov 15 SOLE SUPPLY: 0.2500 acre of the Group Total of 0.2500 acres.**PLACE OF USE:** (which includes all or part of the following legal subdivisions:)

		----- Northwest Quarter -----				-----*----- Northeast Quarter -----				-----*----- Southwest Quarter -----				-----*----- Southeast Quarter -----				Section
SC TOWN	RANG BS	NW	NE	SW	SE *	NW	NE	SW	SE *	NW	NE	SW	SE *	NW	NE	SW	SE	Totals
16	26S 22E SL				*				*				*				X	0.2500
Group Total:																		0.2500

163

05-1031**NAME:** Kenneth R. and JoAnn Key**INTEREST:** Joint Tenants**TYPE OF RIGHT:** Application To Appropriate**PRIORITY DATE:** Feb 05, 1975**APPLICATION/CLAIM NUMBER:** A44685**QUANTITY OF WATER:** 0.6 acft**SOURCE:** Underground Water Well**POINT OF DIVERSION -- UNDERGROUND:**

- [1] N 1544 feet E 1959 feet from the SW corner, Section 17 T 26S R 22E SLB&M
 Well Diameter: 6 inches Well Depth: 100 feet

BENEFICIAL USE:**Water Use Group No. 226.****IRRIGATION:** from Mar 15 to Nov 15 SOLE SUPPLY: 0.1000 acre of the Group Total of 0.1000 acres.**PLACE OF USE:** (which includes all or part of the following legal subdivisions:)

				----- Northwest Quarter -----				*----- Northeast Quarter -----				*----- Southwest Quarter -----				*----- Southeast Quarter -----				Section
SC	TOWN	RANG	BS	NW	NE	SW	SE	*	NW	NE	SW	SE	*	NW	NE	SW	SE	Totals		
17	26S	22E	SL	Lot(s) 26														0.1000		
Group Total:																		0.1000		

164

05-1036**NAME:** Shane Merritt**PRIORITY DATE:** Apr 09, 1975**TYPE OF RIGHT:** Application To Appropriate**APPLICATION/CLAIM NUMBER:** A44910**QUANTITY OF WATER:** 0.99 acft**SOURCE:** Underground Water Well**POINT OF DIVERSION -- UNDERGROUND:**

- [1] N 817 feet E 536 feet from the SW corner, Section 16 T 26S R 22E SLB&M
 Well Diameter: 6 inches Well Depth: 100 feet to 200 feet

(05-1036 - continued)

BENEFICIAL USE:**Water Use Group No. 230.****IRRIGATION:** from Mar 15 to Nov 15 SOLE SUPPLY: 0.0900 acre of the Group Total of 0.0900 acres.**DOMESTIC:** from Jan 01 to Dec 31 SOLE SUPPLY: 1.0000 EDU of the Group Total of 1.0000.**PLACE OF USE:** (which includes all or part of the following legal subdivisions:)

				----- Northwest Quarter -----				*----- Northeast Quarter -----				*----- Southwest Quarter -----				*----- Southeast Quarter -----				Section
SC	TOWN	RANG	BS	NW	NE	SW	SE	*	NW	NE	SW	SE	*	NW	NE	SW	SE	Totals		
16	26S	22E	SL	Lot(s) 4														0.0900		
																		Group Total:	0.0900	

05-1043 NAME: Dale R. and Marianne Sorrels**TYPE OF RIGHT:** Application To Appropriate**PRIORITY DATE:** May 21, 1975**APPLICATION/CLAIM NUMBER:** A45072**QUANTITY OF WATER:** 0.45 acft**SOURCE:** Underground Water Well**POINT OF DIVERSION -- UNDERGROUND:**

[1] N 1192 feet W 1257 feet from the SE corner, Section 08 T 26S R 22E SLB&M
 Well Diameter: 6 inches Well Depth: 250 feet to 350 feet

BENEFICIAL USE:**Water Use Group No. 237.****DOMESTIC:** from Jan 01 to Dec 31 SOLE SUPPLY: 1.0000 EDU of the Group Total of 1.0000.**PLACE OF USE:** (which includes all or part of the following legal subdivisions:)

----- Northwest Quarter -----				-----*----- Northeast Quarter -----				-----*----- Southwest Quarter -----				-----*----- Southeast Quarter -----			
SC	TOWN	RANG	BS	NW	NE	SW	SE *	NW	NE	SW	SE *	NW	NE	SW	SE
08	26S	22E	SL				*				*			X	

(05-1043 - continued)

		----- Northwest Quarter -----				-----*----- Northeast Quarter -----				-----*----- Southwest Quarter -----				-----*----- Southeast Quarter -----			
SC	TOWN	RANG	BS	NW	NE	SW	SE	*	NW	NE	SW	SE	*	NW	NE	SW	SE
08	26S	22E	SL	Lot(s) 07													

166 **05-1048** **NAME:** Thomas E. and Shelton K. Johnson
Dina Lynn Lance **INTEREST:** Tenants in Common w/ Dina Lynn Lance
Tenants in Common w/ Thomas E. and Shelton K. Johnson

TYPE OF RIGHT: Application To Appropriate **PRIORITY DATE:** Jul 01, 1975

APPLICATION/CLAIM NUMBER: A45220

QUANTITY OF WATER: 1.95 acft **SOURCE:** Underground Water Well

POINT OF DIVERSION -- UNDERGROUND:

[1] **S 632 feet E 1303 feet from the W4 corner, Section 08 T 26S R 22E SLB&M**
Well Diameter: 6 inches Well Depth: 160 feet

BENEFICIAL USE:**Water Use Group No. 242.****IRRIGATION:** from Mar 15 to Nov 15 SOLE SUPPLY: 0.2500 acre of the Group Total of 0.2500 acres.**DOMESTIC:** from Jan 01 to Dec 31 SOLE SUPPLY: 1.0000 EDU of the Group Total of 1.0000.**PLACE OF USE:** (which includes all or part of the following legal subdivisions:)

		----- Northwest Quarter -----				-----*----- Northeast Quarter -----				-----*----- Southwest Quarter -----				-----*----- Southeast Quarter -----				Section
SC	TOWN	RANG	BS	NW	NE	SW	SE	*	NW	NE	SW	SE	*	NW	NE	SW	SE	Totals
08	26S	22E	SL					*					*	X	X			0.2500
Group Total:																		0.2500

167

05-1049**NAME:**

Shurlene Emer Blair

TYPE OF RIGHT:

Application To Appropriate

PRIORITY DATE:

Jul 08, 1975

APPLICATION/CLAIM NUMBER:

A45245

QUANTITY OF WATER:

1.556 acft

SOURCE:

Underground Water Well

POINT OF DIVERSION -- UNDERGROUND:

- [1] N 20 feet E 123 feet from the SW corner, Section 16 T 26S R 22E SLB&M
 Well Diameter: 6 inches Well Depth: 268 feet

BENEFICIAL USE:

Water Use Group No. 243.

IRRIGATION: from Mar 15 to Nov 15 SOLE SUPPLY: 0.2500 acre of the Group Total of 0.2500 acres.

STOCKWATER: from Jan 01 to Dec 31 SOLE SUPPLY: 2.0000 ELUs of the Group Total of 2.0000.

PLACE OF USE: (which includes all or part of the following legal subdivisions:)

----- Northwest Quarter -----				-----*----- Northeast Quarter -----				-----*----- Southwest Quarter -----				-----*----- Southeast Quarter -----				Section
NW	NE	SW	SE *	NW	NE	SW	SE *	NW	NE	SW	SE *	NW	NE	SW	SE	Totals
16	26S	22E	SL	Lot(s) 4												0.2500
Group Total:																0.2500

168

05-1061**NAME:**

Eric A. and Christine M. Lawrence

TYPE OF RIGHT:

Application To Appropriate

PRIORITY DATE:

Sep 28, 1975

APPLICATION/CLAIM NUMBER:

A45571

QUANTITY OF WATER:

1.5 acft

SOURCE:

Underground Water Well

POINT OF DIVERSION -- UNDERGROUND:

- [1] N 2436 feet W 90 feet from the S4 corner, Section 15 T 26S R 22E SLB&M
 Well Diameter: 7 inches Well Depth: 115 feet

(05-1061 - continued)

BENEFICIAL USE:**Water Use Group No. 254.****IRRIGATION:** from Mar 15 to Nov 15 SOLE SUPPLY: 0.2500 acre of the Group Total of 0.2500 acres.**PLACE OF USE:** (which includes all or part of the following legal subdivisions:)

----- Northwest Quarter -----				-----*----- Northeast Quarter -----				-----*----- Southwest Quarter -----				-----*----- Southeast Quarter -----				Section
SC	TOWN	RANG	BS	NW	NE	SW	SE *	NW	NE	SW	SE *	NW	NE	SW	SE	Totals
15	26S	22E	SL				*				*					0.2500
Group Total:																0.2500

05-1064**NAME:**

Gary Richard Smith

TYPE OF RIGHT:

Application To Appropriate

PRIORITY DATE:

Sep 11, 1975

APPLICATION/CLAIM NUMBER: A45615**QUANTITY OF WATER:** 2.034 acft**SOURCE:**

Underground Water Well

POINT OF DIVERSION -- UNDERGROUND:

- [1] **N 1798 feet W 512 feet from the S4 corner, Section 15 T 26S R 22E SLB&M**
 Well Diameter: 6 inches Well Depth: 105 feet

BENEFICIAL USE:**Water Use Group No. 257.****IRRIGATION:** from Mar 15 to Nov 15 SOLE SUPPLY: 0.2500 acre of the Group Total of 0.2500 acres.**STOCKWATER:** from Jan 01 to Dec 31 SOLE SUPPLY: 3.0000 ELUs of the Group Total of 3.0000.**DOMESTIC:** from Jan 01 to Dec 31 SOLE SUPPLY: 1.0000 EDU of the Group Total of 1.0000.**PLACE OF USE:** (which includes all or part of the following legal subdivisions:)

----- Northwest Quarter -----				-----*----- Northeast Quarter -----				-----*----- Southwest Quarter -----				-----*----- Southeast Quarter -----				Section
SC	TOWN	RANG	BS	NW	NE	SW	SE *	NW	NE	SW	SE *	NW	NE	SW	SE	Totals
15	26S	22E	SL				*				*					0.2500
Group Total:																0.2500

170

05-1068**NAME:** Moab Irrigation Company**TYPE OF RIGHT:** Diligence Claim**PRIORITY DATE:** 1903**APPLICATION/CLAIM NUMBER:** D3196**QUANTITY OF WATER:** 0.19 cfs OR 62.28 acft**SOURCE:** Mill Creek**POINT OF DIVERSION -- SURFACE:****[1] S 943 feet W 1371 feet from the NE corner, Section 07 T 26S R 22E SLB&M**

Diverting Works: Concrete Diversion Dam and Pipelines # 1 and 2

Source: Mill Creek, Lower Diversion

BENEFICIAL USE:**Water Use Group No. 262. Water Rights Appurtenant to the following use(s):**

05-1068,2013

IRRIGATION: from Mar 15 to Nov 15 SOLE SUPPLY: 10.3800 acres of the Group Total of 254.1900 acres.*Place of Use is within the service area for Moab Irrigation Company.*

171

05-1070**NAME:** Ute Lucy Kay**TYPE OF RIGHT:** Application To Appropriate**PRIORITY DATE:** Nov 29, 1975**APPLICATION/CLAIM NUMBER:** A45746**QUANTITY OF WATER:** 1.65 acft**SOURCE:** Underground Water Well**POINT OF DIVERSION -- UNDERGROUND:****[1] S 444 feet E 1787 feet from the W4 corner, Section 15 T 26S R 22E SLB&M**

Well Diameter: 6 inches Well Depth: 147 feet

(05-1070 - continued)

BENEFICIAL USE:**Water Use Group No. 265.****IRRIGATION:** from Mar 15 to Nov 15 SOLE SUPPLY: 0.2000 acre of the Group Total of 0.2000 acres.**DOMESTIC:** from Jan 01 to Dec 31 SOLE SUPPLY: 1.0000 EDU of the Group Total of 1.0000.**PLACE OF USE:** (which includes all or part of the following legal subdivisions:)

----- Northwest Quarter -----				-----*----- Northeast Quarter -----				-----*----- Southwest Quarter -----				-----*----- Southeast Quarter -----				Section
SC	TOWN	RANG	BS	NW	NE	SW	SE *	NW	NE	SW	SE *	NW	NE	SW	SE *	Totals
15	26S	22E	SL				*				*		X		*	0.2000
Group Total:																0.2000

172 **05-1072****NAME:** Kathleen C. Twitchell**TYPE OF RIGHT:** Application To Appropriate**PRIORITY DATE:** Dec 02, 1975**APPLICATION/CLAIM NUMBER:** A45750**QUANTITY OF WATER:** 1.05 acft**SOURCE:** Underground Water Well**POINT OF DIVERSION -- UNDERGROUND:**

[1] **N 2075 feet W 172 feet from the S4 corner, Section 15 T 26S R 22E SLB&M**
 Well Diameter: 6 inches Well Depth: 103 feet

BENEFICIAL USE:**Water Use Group No. 267.****IRRIGATION:** from Mar 15 to Nov 15 SOLE SUPPLY: 0.1000 acre of the Group Total of 0.1000 acres.**DOMESTIC:** from Jan 01 to Dec 31 SOLE SUPPLY: 1.0000 EDU of the Group Total of 1.0000.**PLACE OF USE:** (which includes all or part of the following legal subdivisions:)

----- Northwest Quarter -----				-----*----- Northeast Quarter -----				-----*----- Southwest Quarter -----				-----*----- Southeast Quarter -----				Section
SC	TOWN	RANG	BS	NW	NE	SW	SE *	NW	NE	SW	SE *	NW	NE	SW	SE *	Totals
15	26S	22E	SL				*				*		X		*	0.1000
Group Total:																0.1000

173

05-1073**NAME:** Robert V. and Cynthia E. Daye**TYPE OF RIGHT:** Application To Appropriate**PRIORITY DATE:** May 21, 1979**APPLICATION/CLAIM NUMBER:** A45751**QUANTITY OF WATER:** 0.6 acft**SOURCE:** Underground Water Well**POINT OF DIVERSION -- UNDERGROUND:**

[1] **N 1851 feet W 114 feet from the S4 corner, Section 15 T 26S R 22E SLB&M**
 Well Diameter: 8 inches Well Depth: 108 feet

BENEFICIAL USE:**Water Use Group No. 268.****IRRIGATION:** from Mar 15 to Nov 15 SOLE SUPPLY: 0.1000 acre of the Group Total of 0.1000 acres.**PLACE OF USE:** (which includes all or part of the following legal subdivisions:)

			----- Northwest Quarter -----				*----- Northeast Quarter -----				*----- Southwest Quarter -----				*----- Southeast Quarter -----				Section
SC	TOWN	RANG	BS	NW	NE	SW	SE	*	NW	NE	SW	SE	*	NW	NE	SW	SE	Totals	
15	26S	22E	SL	_____	_____	_____	_____	*	_____	_____	_____	_____	*	_____	X	_____	_____	0.1000	
Group Total:																		0.1000	

174

05-1075**NAME:** Vance Morris**TYPE OF RIGHT:** Application To Appropriate**PRIORITY DATE:** Dec 22, 1975**APPLICATION/CLAIM NUMBER:** A45826**QUANTITY OF WATER:** 2.118 acft**SOURCE:** Underground Water Well**POINT OF DIVERSION -- UNDERGROUND:**

[1] **S 245 feet W 1209 feet from the E4 corner, Section 20 T 26S R 22E SLB&M**
 Well Diameter: 6 inches Well Depth: 152 feet

(05-1075 - continued)

BENEFICIAL USE:**Water Use Group No. 269.****IRRIGATION:** from Jan 01 to Dec 31 SOLE SUPPLY: 0.2500 acre of the Group Total of 0.2500 acres.**STOCKWATER:** from Jan 01 to Dec 31 SOLE SUPPLY: 6.0000 ELUs of the Group Total of 6.0000.**DOMESTIC:** from Jan 01 to Dec 31 SOLE SUPPLY: 1.0000 EDU of the Group Total of 1.0000.**PLACE OF USE:** (which includes all or part of the following legal subdivisions:)

				----- Northwest Quarter -----				-----*----- Northeast Quarter -----				-----*----- Southwest Quarter -----				-----*----- Southeast Quarter -----				Section
SC	TOWN	RANG	BS	NW	NE	SW	SE *	NW	NE	SW	SE *	NW	NE	SW	SE *	NW	NE	SW	SE	Totals
20	26S	22E	SL	Lot(s) 76																0.2500
																			Group Total:	0.2500

175 **05-1103****NAME:** Kyle D. and Carrie Bailey**TYPE OF RIGHT:** Application To Appropriate**PRIORITY DATE:** Feb 20, 1976**APPLICATION/CLAIM NUMBER:** A46016**QUANTITY OF WATER:** 1.5 acft**SOURCE:** Underground Water Well**POINT OF DIVERSION -- UNDERGROUND:**

- [1] **N 76 feet W 1377 feet from the E4 corner, Section 01 T 26S R 21E SLB&M**
 Well Diameter: 6 inches Well Depth: 104 feet

BENEFICIAL USE:**Water Use Group No. 292.****IRRIGATION:** from Mar 15 to Nov 15 SOLE SUPPLY: 0.2500 acre of the Group Total of 0.6150 acres.**PLACE OF USE:** (which includes all or part of the following legal subdivisions:)

				----- Northwest Quarter -----				-----*----- Northeast Quarter -----				-----*----- Southwest Quarter -----				-----*----- Southeast Quarter -----				Section
SC	TOWN	RANG	BS	NW	NE	SW	SE *	NW	NE	SW	SE *	NW	NE	SW	SE *	NW	NE	SW	SE	Totals
01	26S	21E	SL				*			X	X	*			*					0.6150
																				Group Total: 0.6150

(05-1103 - continued)

In addition to the water rights in this group, water for the irrigation of 0.365 acre was also supplied to the place of use described by this group by the following company(ies):
Moab Irrigation Company

176

05-1142**NAME:**

Holly R. and Dorothy M. Walden

TYPE OF RIGHT:

Application To Appropriate

PRIORITY DATE:

May 13, 1976

APPLICATION/CLAIM NUMBER:

A46392

QUANTITY OF WATER:

2.034 acft

SOURCE:

Underground Water Well

POINT OF DIVERSION -- UNDERGROUND:

- [1] **N 2 feet W 1792 feet from the E4 corner, Section 20 T 26S R 22E SLB&M**
Well Diameter: 6 inches Well Depth: 240 feet

BENEFICIAL USE:**Water Use Group No. 332.****IRRIGATION:** from Mar 15 to Nov 15 SOLE SUPPLY: 0.2500 acre of the Group Total of 0.2500 acres.**STOCKWATER:**from Jan 01 to Dec 31 SOLE SUPPLY: 3.0000 ELUs of the Group Total of 3.0000.**DOMESTIC:** from Jan 01 to Dec 31 SOLE SUPPLY: 1.0000 EDU of the Group Total of 1.0000.**PLACE OF USE: (which includes all or part of the following legal subdivisions:)**

				----- Northwest Quarter -----				*----- Northeast Quarter -----				*----- Southwest Quarter -----				*----- Southeast Quarter -----				Section
SC	TOWN	RANG	BS	NW	NE	SW	SE	*	NW	NE	SW	SE	*	NW	NE	SW	SE	Totals		
20	26S	22E	SL	Lot(s) 86														0.2500		
																		Group Total:	0.2500	

OTHER COMMENTS:

The authorized point of diversion is described herein; however, the water user is diverting water from an unauthorized point of diversion. A change application has not been filed to permit this point of diversion.

177

05-1144**NAME:** Delmas L. and Shirley M. Cather**TYPE OF RIGHT:** Application To Appropriate**PRIORITY DATE:** May 07, 1976**APPLICATION/CLAIM NUMBER:** A46367**QUANTITY OF WATER:** 1.5 acft**SOURCE:** Underground Water Well**POINT OF DIVERSION -- UNDERGROUND:**

[1] **S 614 feet E 358 feet from the N4 corner, Section 20 T 26S R 22E SLB&M**
 Well Diameter: 6 inches Well Depth: 200 feet

BENEFICIAL USE:**Water Use Group No. 334.****IRRIGATION:** from Mar 15 to Nov 15 SOLE SUPPLY: 0.2500 acre of the Group Total of 0.2500 acres.**PLACE OF USE:** (which includes all or part of the following legal subdivisions:)

				----- Northwest Quarter -----				*----- Northeast Quarter -----				*----- Southwest Quarter -----				*----- Southeast Quarter -----				Section			
SC	TOWN	RANG	BS	NW	NE	SW	SE	*	NW	NE	SW	SE	*	NW	NE	SW	SE	*	NW	NE	SW	SE	Totals
20	26S	22E	SL	Lot(s) 50																			0.2500
																					Group Total:	0.2500	

178

05-1145**NAME:** Russell S. and Denise D. Pogue**TYPE OF RIGHT:** Application To Appropriate**PRIORITY DATE:** May 07, 1976**APPLICATION/CLAIM NUMBER:** A46368**QUANTITY OF WATER:** 1.5 acft**SOURCE:** Underground Water Well**POINT OF DIVERSION -- UNDERGROUND:**

[1] **S 140 feet E 750 feet from the N4 corner, Section 20 T 26S R 22E SLB&M**
 Well Diameter: 6 inches Well Depth: 150 feet

(05-1145 - continued)

BENEFICIAL USE:**Water Use Group No. 335.****IRRIGATION:** from Mar 15 to Nov 15 SOLE SUPPLY: 0.2500 acre of the Group Total of 0.2500 acres.**PLACE OF USE:** (which includes all or part of the following legal subdivisions:)

				----- Northwest Quarter -----*				----- Northeast Quarter -----*				----- Southwest Quarter -----*				----- Southeast Quarter -----				Section
SC TOWN RANG BS				NW	NE	SW	SE *	NW	NE	SW	SE *	NW	NE	SW	SE *	NW	NE	SW	SE	Totals
20	26S	22E	SL	Lot(s) 23																0.2500
																			Group Total:	0.2500

05-1162**NAME:**

Melvin Swanson

TYPE OF RIGHT:

Application To Appropriate

PRIORITY DATE:

Jun 17, 1976

APPLICATION/CLAIM NUMBER: A46551**QUANTITY OF WATER:** 0.63 acft**SOURCE:**

Underground Water Well

POINT OF DIVERSION -- UNDERGROUND:

- [1] **N 160 feet W 1495 feet from the E4 corner, Section 08 T 26S R 22E SLB&M**
 Well Diameter: 6 inches Well Depth: 415 feet

BENEFICIAL USE:**Water Use Group No. 356.****IRRIGATION:** from Mar 15 to Nov 15 SOLE SUPPLY: 0.0300 acre of the Group Total of 0.0300 acres.**DOMESTIC:** from Jan 01 to Dec 31 SOLE SUPPLY: 1.0000 EDU of the Group Total of 1.0000.**PLACE OF USE:** (which includes all or part of the following legal subdivisions:)

		----- Northwest Quarter -----				*----- Northeast Quarter -----				*----- Southwest Quarter -----				*----- Southeast Quarter -----				Section
SC TOWN RANG BS		NW	NE	SW	SE *	NW	NE	SW	SE *	NW	NE	SW	SE *	NW	NE	SW	SE	Totals
08 26S 22E SL					*				*				*	X				0.0300
Group Total:																	0.0300	

180

05-1171**NAME:** Kimberly Jo and Kevin John Franke**TYPE OF RIGHT:** Application To Appropriate**PRIORITY DATE:** Jun 17, 1976**APPLICATION/CLAIM NUMBER:** A46560**QUANTITY OF WATER:** 1.05 acft**SOURCE:** Underground Water Well**POINT OF DIVERSION -- UNDERGROUND:**

- [1] **N 926 feet W 303 feet from the SE corner, Section 08 T 26S R 22E SLB&M**
 Well Diameter: 6 inches Well Depth: 275 feet

BENEFICIAL USE:**Water Use Group No. 364.****IRRIGATION:** from Mar 15 to Nov 15 SOLE SUPPLY: 0.1000 acre of the Group Total of 0.1000 acres.**DOMESTIC:** from Jan 01 to Dec 31 SOLE SUPPLY: 1.0000 EDU of the Group Total of 1.0000.**PLACE OF USE:** (which includes all or part of the following legal subdivisions:)

				----- Northwest Quarter -----				*----- Northeast Quarter -----				*----- Southwest Quarter -----				*----- Southeast Quarter -----				Section				
SC	TOWN	RANG	BS	NW	NE	SW	SE	*	NW	NE	SW	SE	*	NW	NE	SW	SE	*	NW	NE	SW	SE	Totals	
08	26S	22E	SL	Lot(s) 7																		0.1000		
																							Group Total:	0.1000

181

05-1189**NAME:** Kaleidoscope Property, LLC**TYPE OF RIGHT:** Application To Appropriate**PRIORITY DATE:** Jul 27, 1976**APPLICATION/CLAIM NUMBER:** A46786**QUANTITY OF WATER:** 2.006 acft**SOURCE:** Underground Water Well**POINT OF DIVERSION -- UNDERGROUND:**

- [1] **N 646 feet W 1253 feet from the E4 corner, Section 16 T 26S R 22E SLB&M**
 Well Diameter: 6 inches Well Depth: 110 feet

(05-1189 - continued)

BENEFICIAL USE:**Water Use Group No. 376. Water Rights Appurtenant to the following use(s):**

05-1189,2035

IRRIGATION: from Mar 15 to Nov 15 SOLE SUPPLY: 0.2500 acre of the Group Total of 0.7500 acres.**STOCKWATER:** from Jan 01 to Dec 31 SOLE SUPPLY: 2.0000 ELUs of the Group Total of 4.0000.**DOMESTIC:** from Jan 01 to Dec 31 SOLE SUPPLY: 1.0000 EDU of the Group Total of 1.0000.**PLACE OF USE:** (which includes all or part of the following legal subdivisions:)

				----- Northwest Quarter -----				-----*----- Northeast Quarter -----				-----*----- Southwest Quarter -----				-----*----- Southeast Quarter -----				Section			
SC	TOWN	RANG	BS	NW	NE	SW	SE	*	NW	NE	SW	SE	*	NW	NE	SW	SE	*	NW	NE	SW	SE	Totals
16	26S	22E	SL					*				X	*					*					0.6500
16	26S	22E	SL	Lot(s) 2																			0.1000
																					Group Total:	0.7500	

182 **05-1190****NAME:** Bryan D. McKinnon**TYPE OF RIGHT:** Application To Appropriate**PRIORITY DATE:** May 16, 1979**APPLICATION/CLAIM NUMBER:** A46787**QUANTITY OF WATER:** 1.612 acft**SOURCE:** Underground Water Well**POINT OF DIVERSION -- UNDERGROUND:**

- [1] **N 382 feet E 430 feet from the SW corner, Section 16 T 26S R 22E SLB&M**
 Well Diameter: 6 inches Well Depth: 185 feet

(05-1190 - continued)

BENEFICIAL USE:**Water Use Group No. 378.****IRRIGATION:** from Mar 15 to Nov 15 SOLE SUPPLY: 0.2500 acre of the Group Total of 0.6310 acres.**STOCKWATER:** from Jan 01 to Dec 31 SOLE SUPPLY: 4.0000 ELUs of the Group Total of 4.0000.**PLACE OF USE:** (which includes all or part of the following legal subdivisions:)

				----- Northwest Quarter -----					-----*----- Northeast Quarter -----					-----*----- Southwest Quarter -----					-----*----- Southeast Quarter -----					Section
SC	TOWN	RANG	BS	NW	NE	SW	SE	*	NW	NE	SW	SE	*	NW	NE	SW	SE	*	NW	NE	SW	SE	Totals	
16	26S	22E	SL	Lot(s) 4																			0.6310	
																							Group Total:	0.6310

In addition to the water rights in this group, water for the irrigation of 0.381 acre was also supplied to the place of use described by this group by the following company(ies):
Grand Water & Sewer Service Agency

05-1193**NAME:**

Max E. Gans

TYPE OF RIGHT:

Application To Appropriate

PRIORITY DATE:

Aug 02, 1976

APPLICATION/CLAIM NUMBER: A46816**QUANTITY OF WATER:** 0.954 acft**SOURCE:**

Underground Water Well

POINT OF DIVERSION -- UNDERGROUND:

- [1] **N 985 feet E 570 feet from the SW corner, Section 36 T 25S R 21E SLB&M**
Well Diameter: 6 inches Well Depth: 78 feet

(05-1193 - continued)

BENEFICIAL USE:**Water Use Group No. 381.****IRRIGATION:** from Mar 15 to Nov 15 SOLE SUPPLY: 0.1590 acre of the Group Total of 0.1590 acres.**PLACE OF USE:** (which includes all or part of the following legal subdivisions:)

		----- Northwest Quarter -----				-----*----- Northeast Quarter -----				-----*----- Southwest Quarter -----				-----*----- Southeast Quarter -----				Section
SC TOWN	RANG BS	NW	NE	SW	SE *	NW	NE	SW	SE *	NW	NE	SW	SE *	NW	NE	SW	SE	Totals
36	25S 21E SL				*				*			X	*					0.1590
Group Total:																		0.1590

05-1198 NAME: Larry B. and M. Joyce Thomas**TYPE OF RIGHT:** Application To Appropriate**PRIORITY DATE:** Aug 24, 1976**APPLICATION/CLAIM NUMBER:** A46942**QUANTITY OF WATER:** 0.45 acft**SOURCE:** Underground Water Well**POINT OF DIVERSION -- UNDERGROUND:**

- [1] **S 1415 feet E 246 feet from the N4 corner, Section 15 T 26S R 22E SLB&M**
 Well Diameter: 6 inches Well Depth: 270 feet

BENEFICIAL USE:**Water Use Group No. 385. Water Rights Appurtenant to the following use(s):**

05-1198,2629

IRRIGATION: from Mar 15 to Nov 15 SOLE SUPPLY: 0.0000 acre of the Group Total of 0.2500 acres.**DOMESTIC:** from Jan 01 to Dec 31 SOLE SUPPLY: 1.0000 EDU of the Group Total of 1.0000.**PLACE OF USE:** (which includes all or part of the following legal subdivisions:)

		----- Northwest Quarter -----				-----*----- Northeast Quarter -----				-----*----- Southwest Quarter -----				-----*----- Southeast Quarter -----				Section
SC TOWN	RANG BS	NW	NE	SW	SE *	NW	NE	SW	SE *	NW	NE	SW	SE *	NW	NE	SW	SE	Totals
15	26S 22E SL				*			X	*				*					0.2500
Group Total:																		0.2500

185

05-1199**NAME:**

Vickie and Jack Tompkins

TYPE OF RIGHT:

Application To Appropriate

PRIORITY DATE:

Aug 27, 1976

APPLICATION/CLAIM NUMBER: A46951**QUANTITY OF WATER:** 1.612 acft**SOURCE:**

Underground Water Well

POINT OF DIVERSION -- UNDERGROUND:

- [1] **S 615 feet E 506 feet from the NW corner, Section 21 T 26S R 22E SLB&M**
 Well Diameter: 6 inches Well Depth: 225 feet

BENEFICIAL USE:**Water Use Group No. 386.****IRRIGATION:** from Mar 15 to Nov 15 SOLE SUPPLY: 0.2500 acre of the Group Total of 0.2500 acres.**STOCKWATER:** from Jan 01 to Dec 31 SOLE SUPPLY: 4.0000 ELUs of the Group Total of 4.0000.**PLACE OF USE:** (which includes all or part of the following legal subdivisions:)

				----- Northwest Quarter -----*				----- Northeast Quarter -----*				----- Southwest Quarter -----*				----- Southeast Quarter -----				Section
SC	TOWN	RANG	BS	NW	NE	SW	SE *	NW	NE	SW	SE *	NW	NE	SW	SE *	NW	NE	SW	SE	Totals
21	26S	22E	SL	Lot(s) 35																0.2500
																			Group Total:	0.2500

186

05-1200**NAME:**

Donald P. Knowles Jr.

TYPE OF RIGHT:

Application To Appropriate

PRIORITY DATE:

Aug 31, 1976

APPLICATION/CLAIM NUMBER: A46956**QUANTITY OF WATER:** 0.9 acft**SOURCE:**

Underground Water Well

POINT OF DIVERSION -- UNDERGROUND:

- [1] **N 280 feet E 925 feet from the W4 corner, Section 15 T 26S R 22E SLB&M**
 Well Diameter: 7 inches Well Depth: 110 feet

(05-1200 - continued)

BENEFICIAL USE:**Water Use Group No. 389.****IRRIGATION:** from Mar 15 to Nov 15 SOLE SUPPLY: 0.1500 acre of the Group Total of 0.1500 acres.**PLACE OF USE:** (which includes all or part of the following legal subdivisions:)

		----- Northwest Quarter -----				-----*----- Northeast Quarter -----				-----*----- Southwest Quarter -----				-----*----- Southeast Quarter -----				Section
SC	TOWN	RANG	BS	NW	NE	SW	SE	*	NW	NE	SW	SE	*	NW	NE	SW	SE	Totals
15	26S	22E	SL			X		*					*					0.1500
Group Total:																		0.1500

05-1201**NAME:** Angel Watch Storage, LLC**TYPE OF RIGHT:** Application To Appropriate**PRIORITY DATE:** Sep 02, 1983**APPLICATION/CLAIM NUMBER:** A46957**QUANTITY OF WATER:** 0.0168 acft**SOURCE:** Underground Water Well**POINT OF DIVERSION -- UNDERGROUND:**

- [1] **S 576 feet E 1025 feet from the N4 corner, Section 20 T 26S R 22E SLB&M**
 Well Diameter: 9 inches Well Depth: 140 feet

BENEFICIAL USE:**Water Use Group No. 390.**

OTHER: from Jan 01 to Dec 31 INDUSTRIAL: Storage Sheds.
 Acre Feet allowed by this Right for this Use: 0.0168 acre feet

PLACE OF USE: (which includes all or part of the following legal subdivisions:)

		----- Northwest Quarter -----				-----*----- Northeast Quarter -----				-----*----- Southwest Quarter -----				-----*----- Southeast Quarter -----				Section
SC	TOWN	RANG	BS	NW	NE	SW	SE	*	NW	NE	SW	SE	*	NW	NE	SW	SE	Totals
20	26S	22E	SL	Lot(s) 25														

188

05-1203**NAME:**

William H. Rutter

TYPE OF RIGHT:

Application To Appropriate

PRIORITY DATE:

Sep 06, 1976

APPLICATION/CLAIM NUMBER:

A46997

QUANTITY OF WATER:

0.45 acft

SOURCE:

Underground Water Well

POINT OF DIVERSION -- UNDERGROUND:**[1] N 621 feet W 169 feet from the E4 corner, Section 16 T 26S R 22E SLB&M**

Well Diameter: 6 inches Well Depth: 135 feet

BENEFICIAL USE:**Water Use Group No. 616. Water Rights Appurtenant to the following use(s):**

05-143,552,1203

IRRIGATION: from Mar 15 to Nov 15 SOLE SUPPLY: 0.0000 acre of the Group Total of 1.8147 acres.**DOMESTIC:** from Jan 01 to Dec 31 SOLE SUPPLY: 1.0000 EDU of the Group Total of 2.0000.**PLACE OF USE: (which includes all or part of the following legal subdivisions:)**

				----- Northwest Quarter -----				----- Northeast Quarter -----				----- Southwest Quarter -----				----- Southeast Quarter -----				Section
SC	TOWN	RANG	BS	NW	NE	SW	SE	* NW	NE	SW	SE	* NW	NE	SW	SE	* NW	NE	SW	SE	Totals
15	26S	22E	SL			X		*				*			*					0.1159
16	26S	22E	SL					*			X	*			*					1.6988
																				Group Total:
																				1.8147

189

05-1206**NAME:**

Moore Family Trust

TYPE OF RIGHT:

Application To Appropriate

PRIORITY DATE:

Oct 08, 1976

APPLICATION/CLAIM NUMBER:

A47104

QUANTITY OF WATER:

1.95 acft

SOURCE:

Underground Water Well

POINT OF DIVERSION -- UNDERGROUND:**[1] S 1515 feet E 1790 feet from the NW corner, Section 15 T 26S R 22E SLB&M**

Well Diameter: 6 inches Well Depth: 224 feet

(05-1206 - continued)

BENEFICIAL USE:**Water Use Group No. 395.****IRRIGATION:** from Mar 15 to Nov 15 SOLE SUPPLY: 0.2500 acre of the Group Total of 0.2500 acres.**DOMESTIC:** from Jan 01 to Dec 31 SOLE SUPPLY: 1.0000 EDU of the Group Total of 1.0000.**PLACE OF USE:** (which includes all or part of the following legal subdivisions:)

----- Northwest Quarter -----				-----*----- Northeast Quarter -----				-----*----- Southwest Quarter -----				-----*----- Southeast Quarter -----				Section
SC	TOWN	RANG	BS	NW	NE	SW	SE *	NW	NE	SW	SE *	NW	NE	SW	SE *	Totals
15	26S	22E	SL				X *				*				*	0.2500
Group Total:																0.2500

05-1208**NAME:** D.S. Wimmer Family Trust**TYPE OF RIGHT:** Application To Appropriate**PRIORITY DATE:** Oct 14, 1976**APPLICATION/CLAIM NUMBER:** A47109**QUANTITY OF WATER:** 1.5 acft**SOURCE:** Underground Water Well**POINT OF DIVERSION -- UNDERGROUND:**

[1] S 921 feet E 111 feet from the NW corner, Section 01 T 26S R 21E SLB&M
 Well Diameter: 6 inches Well Depth: 115 feet

BENEFICIAL USE:**Water Use Group No. 396.****IRRIGATION:** from Mar 15 to Nov 15 SOLE SUPPLY: 0.2500 acre of the Group Total of 0.7580 acres.**PLACE OF USE:** (which includes all or part of the following legal subdivisions:)

				----- Northwest Quarter -----				*----- Northeast Quarter -----				*----- Southwest Quarter -----				*----- Southeast Quarter -----				Section
SC	TOWN	RANG	BS	NW	NE	SW	SE *	NW	NE	SW	SE *	NW	NE	SW	SE *	NW	NE	SW	SE	Totals
01	26S	21E	SL	Lot(s) 4																0.7580
																			Group Total:	0.7580

(05-1208 - continued)

In addition to the water rights in this group, water for the irrigation of 0.508 acre
was also supplied to the place of use described by this group by the following company(ies):
Moab Irrigation Company

191

05-1215**NAME:**

Stan E. and Page Holland

TYPE OF RIGHT:

Application To Appropriate

PRIORITY DATE:

Nov 12, 1976

APPLICATION/CLAIM NUMBER:

A47238

QUANTITY OF WATER:

2.23 acft

SOURCE:

Underground Water Well

POINT OF DIVERSION -- UNDERGROUND:

- [1] N 294 feet E 96 feet from the S4 corner, Section 07 T 26S R 22E SLB&M
Well Diameter: 6 inches Well Depth: 105 feet

BENEFICIAL USE:**Water Use Group No. 399.****IRRIGATION:** from Mar 15 to Nov 15 SOLE SUPPLY: 0.2500 acre of the Group Total of 0.2500 acres.**STOCKWATER:** from Jan 01 to Dec 31 SOLE SUPPLY: 10.0000 ELUs of the Group Total of 10.0000.**DOMESTIC:** from Jan 01 to Dec 31 SOLE SUPPLY: 1.0000 EDU of the Group Total of 1.0000.**PLACE OF USE: (which includes all or part of the following legal subdivisions:)**

			----- Northwest Quarter -----				*----- Northeast Quarter -----				*----- Southwest Quarter -----				*----- Southeast Quarter -----				Section	
SC	TOWN	RANG BS	NW	NE	SW	SE *	NW	NE	SW	SE *	NW	NE	SW	SE *	NW	NE	SW	SE	Totals	
07	26S	22E SL					*				*				X	*			X	0.2500
Group Total:																			0.2500	

192

05-1216**NAME:**

Beth Findell

TYPE OF RIGHT:

Application To Appropriate

PRIORITY DATE:

Nov 20, 1976

APPLICATION/CLAIM NUMBER: A47282**QUANTITY OF WATER:** 0.75 acft**SOURCE:**

Underground Water Well

POINT OF DIVERSION -- UNDERGROUND:

- [1] **N 80 feet W 1385 feet from the E4 corner, Section 15 T 26S R 22E SLB&M**
 Well Diameter: 8 inches Well Depth: 205 feet

BENEFICIAL USE:**Water Use Group No. 400.****IRRIGATION:** from Mar 15 to Nov 15 SOLE SUPPLY: 0.0500 acre of the Group Total of 0.0500 acres.**DOMESTIC:** from Jan 01 to Dec 31 SOLE SUPPLY: 1.0000 EDU of the Group Total of 1.0000.**PLACE OF USE:** (which includes all or part of the following legal subdivisions:)

				----- Northwest Quarter -----				-----*----- Northeast Quarter -----				-----*----- Southwest Quarter -----				-----*----- Southeast Quarter -----				Section
SC	TOWN	RANG	BS	NW	NE	SW	SE	*	NW	NE	SW	SE	*	NW	NE	SW	SE	*	NW	Totals
15	26S	22E	SL					*			X		*					*		0.0500
																				Group Total:
																				0.0500

193

05-1227**NAME:**

Steve Jochim

TYPE OF RIGHT:

Application To Appropriate

PRIORITY DATE:

Dec 23, 1976

APPLICATION/CLAIM NUMBER: A47400**QUANTITY OF WATER:** 1.5 acft**SOURCE:**

Underground Water Well

POINT OF DIVERSION -- UNDERGROUND:

- [1] **N 702 feet W 2049 feet from the E4 corner, Section 20 T 26S R 22E SLB&M**
 Well Diameter: 9 inches Well Depth: 240 feet

(05-1227 - continued)

BENEFICIAL USE:**Water Use Group No. 413.****IRRIGATION:** from Mar 15 to Nov 15 SOLE SUPPLY: 0.2500 acre of the Group Total of 0.2500 acres.**PLACE OF USE:** (which includes all or part of the following legal subdivisions:)

		----- Northwest Quarter -----				-----*----- Northeast Quarter -----				-----*----- Southwest Quarter -----				-----*----- Southeast Quarter -----				Section
SC TOWN	RANG BS	NW	NE	SW	SE *	NW	NE	SW	SE *	NW	NE	SW	SE *	NW	NE	SW	SE	Totals
20	26S 22E SL	Lot(s) 80																0.2500
																	Group Total:	0.2500

05-1252**NAME:**

Kenneth Key

TYPE OF RIGHT:

Application To Appropriate

PRIORITY DATE:

Jan 19, 1977

APPLICATION/CLAIM NUMBER: A47476**QUANTITY OF WATER:** 1.64 acft**SOURCE:**

Underground Water Well

POINT OF DIVERSION -- UNDERGROUND:

- [1] **S 1013 feet E 836 feet from the W4 corner, Section 01 T 26S R 21E SLB&M**
 Well Diameter: 7 inches Well Depth: 103 feet

BENEFICIAL USE:**Water Use Group No. 968. Water Rights Appurtenant to the following use(s):**

05-1252,1791

IRRIGATION: from Mar 15 to Nov 15 SOLE SUPPLY: 0.2500 acre of the Group Total of 0.5800 acres.**STOCKWATER:** from Jan 01 to Dec 31 SOLE SUPPLY: 5.0000 ELUs of the Group Total of 5.0000.**PLACE OF USE:** (which includes all or part of the following legal subdivisions:)

		----- Northwest Quarter -----				-----*----- Northeast Quarter -----				-----*----- Southwest Quarter -----				-----*----- Southeast Quarter -----				Section
SC TOWN	RANG BS	NW	NE	SW	SE *	NW	NE	SW	SE *	NW	NE	SW	SE *	NW	NE	SW	SE	Totals
01	26S 21E SL					*				*	X				*			0.5800
																	Group Total:	0.5800

195

05-1258**NAME:**

Laura J. Smith

TYPE OF RIGHT:

Application To Appropriate

PRIORITY DATE:

Jan 31, 1977

APPLICATION/CLAIM NUMBER:

A47551

QUANTITY OF WATER:

1.95 acft

SOURCE:

Underground Water Well

POINT OF DIVERSION -- UNDERGROUND:**[1] N 202 feet W 1770 feet from the E4 corner, Section 15 T 26S R 22E SLB&M**

Well Diameter: 6 inches Well Depth: 200 feet

BENEFICIAL USE:**Water Use Group No. 445.****IRRIGATION:** from Mar 15 to Nov 15 SOLE SUPPLY: 0.2500 acre of the Group Total of 0.2500 acres.**DOMESTIC:** from Jan 01 to Dec 31 SOLE SUPPLY: 1.0000 EDU of the Group Total of 1.0000.**PLACE OF USE:** (which includes all or part of the following legal subdivisions:)

				----- Northwest Quarter -----				-----*----- Northeast Quarter -----				-----*----- Southwest Quarter -----				-----*----- Southeast Quarter -----				Section
SC	TOWN	RANG	BS	NW	NE	SW	SE	*	NW	NE	SW	SE	*	NW	NE	SW	SE	*	NW	Totals
15	26S	22E	SL					*			X		*					*		0.2500
																				Group Total:
																				0.2500

196

05-1261**NAME:**

David Carey

TYPE OF RIGHT:

Application To Appropriate

PRIORITY DATE:

Feb 02, 1977

APPLICATION/CLAIM NUMBER:

A47613

QUANTITY OF WATER:

0.924 acft

SOURCE:

Underground Water Well

POINT OF DIVERSION -- UNDERGROUND:**[1] S 912 feet W 989 feet from the NE corner, Section 17 T 26S R 22E SLB&M**

Well Diameter: 6 inches Well Depth: 100 feet

(05-1261 - continued)

BENEFICIAL USE:**Water Use Group No. 447.****IRRIGATION:** from Mar 15 to Nov 15 SOLE SUPPLY: 0.1540 acre of the Group Total of 0.1540 acres.**PLACE OF USE:** (which includes all or part of the following legal subdivisions:)

		----- Northwest Quarter -----				-----*----- Northeast Quarter -----				-----*----- Southwest Quarter -----				-----*----- Southeast Quarter -----				Section
SC	TOWN	RANG	BS	NW	NE	SW	SE	*	NW	NE	SW	SE	*	NW	NE	SW	SE	Totals
17	26S	22E	SL					*		X			*					0.1540
Group Total:																		0.1540

197 **05-1262** **NAME:** Jeffrey Scott Rogers
Sharon Kay Zackula

INTEREST: Joint Tenants w/ Sharon Kay Zackula
Joint Tenants w/ Jeffrey Scott Rogers

TYPE OF RIGHT: Application To Appropriate

PRIORITY DATE: Jan 21, 1977

APPLICATION/CLAIM NUMBER: A47614

QUANTITY OF WATER: 1.5 acft

SOURCE: Underground Water Well

POINT OF DIVERSION -- UNDERGROUND:

[1] **N 668 feet E 664 feet from the SW corner, Section 06 T 26S R 22E SLB&M**
Well Diameter: 6 inches Well Depth: 68 feet

BENEFICIAL USE:**Water Use Group No. 448.****IRRIGATION:** from Mar 15 to Nov 15 SOLE SUPPLY: 0.2500 acre of the Group Total of 0.2500 acres.**PLACE OF USE:** (which includes all or part of the following legal subdivisions:)

				----- Northwest Quarter -----				*----- Northeast Quarter -----				*----- Southwest Quarter -----				*----- Southeast Quarter -----				Section
SC	TOWN	RANG	BS	NW	NE	SW	SE	*	NW	NE	SW	SE	*	NW	NE	SW	SE	Totals		
06	26S	22E	SL	Lot(s) 7														0.2500		
Group Total:																		0.2500		

198

05-1273**NAME:** Richard and Elizabeth Bond**TYPE OF RIGHT:** Application To Appropriate**PRIORITY DATE:** Feb 23, 1977**APPLICATION/CLAIM NUMBER:** A47856**QUANTITY OF WATER:** 1.5 acft**SOURCE:** Underground Water Well**POINT OF DIVERSION -- UNDERGROUND:**

- [1] **S 956 feet W 890 feet from the E4 corner, Section 07 T 26S R 22E SLB&M**
 Well Diameter: 6 inches Well Depth: 60 feet

BENEFICIAL USE:**Water Use Group No. 459.****IRRIGATION:** from Mar 15 to Nov 15 SOLE SUPPLY: 0.2500 acre of the Group Total of 0.2500 acres.**PLACE OF USE:** (which includes all or part of the following legal subdivisions:)

			----- Northwest Quarter -----				*----- Northeast Quarter -----				*----- Southwest Quarter -----				*----- Southeast Quarter -----				Section
SC	TOWN	RANG	BS	NW	NE	SW	SE	*	NW	NE	SW	SE	*	NW	NE	SW	SE	Totals	
07	26S	22E	SL					*					*			X		0.2500	
Group Total:																		0.2500	

199

05-1274**NAME:** Lisa E. Horzepa**TYPE OF RIGHT:** Application To Appropriate**PRIORITY DATE:** Feb 23, 1977**APPLICATION/CLAIM NUMBER:** A47857**QUANTITY OF WATER:** 0.77 acft**SOURCE:** Underground Water Well**POINT OF DIVERSION -- UNDERGROUND:**

- [1] **N 429 feet W 1456 feet from the E4 corner, Section 15 T 26S R 22E SLB&M**
 Well Diameter: 6 inches Well Depth: 100 feet to 200 feet

(05-1274 - continued)

BENEFICIAL USE:**Water Use Group No. 460.****IRRIGATION:** from Mar 15 to Nov 15 SOLE SUPPLY: 0.0300 acre of the Group Total of 0.0300 acres.**STOCKWATER:** from Mar 15 to Nov 15 SOLE SUPPLY: 5.0000 ELUs of the Group Total of 5.0000.**DOMESTIC:** from Jan 01 to Dec 31 SOLE SUPPLY: 1.0000 EDU of the Group Total of 1.0000.**PLACE OF USE:** (which includes all or part of the following legal subdivisions:)

				----- Northwest Quarter -----				----- Northeast Quarter -----				----- Southwest Quarter -----				----- Southeast Quarter -----				Section
SC	TOWN	RANG	BS	NW	NE	SW	SE *	NW	NE	SW	SE *	NW	NE	SW	SE *	NW	NE	SW	SE	Totals
15	26S	22E	SL				*			X	*				*					0.0300
Group Total:																				0.0300

05-1275 NAME: Bobbi Caldwell Revocable Trust**TYPE OF RIGHT:** Application To Appropriate**PRIORITY DATE:** Feb 28, 1977**APPLICATION/CLAIM NUMBER:** A47939**QUANTITY OF WATER:** 0.6 acft**SOURCE:** Underground Water Well**POINT OF DIVERSION -- UNDERGROUND:**

- [1] N 496 feet W 2002 feet from the E4 corner, Section 15 T 26S R 22E SLB&M
Well Diameter: 8 inches Well Depth: 200 feet

BENEFICIAL USE:**Water Use Group No. 724581. Water Rights Appurtenant to the following use(s):**
05-1275,3698**IRRIGATION:** from Mar 15 to Nov 15 SOLE SUPPLY: 0.1000 acre of the Group Total of 0.5388 acres.**PLACE OF USE:** (which includes all or part of the following legal subdivisions:)

				----- Northwest Quarter -----				----- Northeast Quarter -----				----- Southwest Quarter -----				----- Southeast Quarter -----				Section
SC	TOWN	RANG	BS	NW	NE	SW	SE *	NW	NE	SW	SE *	NW	NE	SW	SE *	NW	NE	SW	SE	Totals
15	26S	22E	SL				*			X	*				*					0.5388
Group Total:																				0.5388

201

05-1281**NAME:**

Charles E Every

TYPE OF RIGHT:

Application To Appropriate

PRIORITY DATE:

Mar 15, 1977

APPLICATION/CLAIM NUMBER:

A48194

QUANTITY OF WATER:

1.65 acft

SOURCE:

Stewart Spring

POINT OF DIVERSION -- SURFACE:

- [1] **N 1372 feet E 8 feet from the S4 corner, Section 36 T 25S R 21E SLB&M**
 Diverting Works: Collection box, pump, and pipe
 Source: Stewart Spring

BENEFICIAL USE:**Water Use Group No. 469.**

IRRIGATION: from Mar 15 to Nov 15 SOLE SUPPLY: 0.2000 acre of the Group Total of 0.2000 acres.

DOMESTIC: from Jan 01 to Dec 31 SOLE SUPPLY: 1.0000 EDU of the Group Total of 1.0000.

PLACE OF USE: (which includes all or part of the following legal subdivisions:)

				----- Northwest Quarter -----*				----- Northeast Quarter -----*				----- Southwest Quarter -----*				----- Southeast Quarter -----*				Section
SC	TOWN	RANG	BS	NW	NE	SW	SE *	NW	NE	SW	SE *	NW	NE	SW	SE *	NW	NE	SW	SE	Totals
36	25S	21E	SL				*				*				*	X				0.2000
Group Total:																				0.2000

202

05-1283**NAME:**

Claire M. and Pamela F. Prater Sauvageot

TYPE OF RIGHT:

Application To Appropriate

PRIORITY DATE:

Mar 20, 1977

APPLICATION/CLAIM NUMBER:

A48196

QUANTITY OF WATER:

1.0038 acft

SOURCE:

Underground Water Well

POINT OF DIVERSION -- UNDERGROUND:

- [1] **S 115 feet E 568 feet from the NW corner, Section 15 T 26S R 22E SLB&M**
 Well Diameter: 6 inches Well Depth: 400 feet

(05-1283 - continued)

BENEFICIAL USE:**Water Use Group No. 471.****IRRIGATION:** from Mar 15 to Nov 15 SOLE SUPPLY: 0.0923 acre of the Group Total of 0.0923 acres.**DOMESTIC:** from Jan 01 to Dec 31 SOLE SUPPLY: 1.0000 EDU of the Group Total of 1.0000.**PLACE OF USE:** (which includes all or part of the following legal subdivisions:)

----- Northwest Quarter -----				-----*----- Northeast Quarter -----				-----*----- Southwest Quarter -----				-----*----- Southeast Quarter -----				Section
SC	TOWN	RANG	BS	NW	NE	SW	SE *	NW	NE	SW	SE *	NW	NE	SW	SE *	Totals
15	26S	22E	SL	X			*				*				*	0.0923
Group Total:																0.0923

203 **05-1284****NAME:** Christopher Alan Stobl**TYPE OF RIGHT:** Application To Appropriate**PRIORITY DATE:** Mar 22, 1977**APPLICATION/CLAIM NUMBER:** A48197**QUANTITY OF WATER:** 0.9 acft**SOURCE:** Underground Water Well**POINT OF DIVERSION -- UNDERGROUND:**

[1] **S 841 feet E 1904 feet from the NW corner, Section 01 T 26S R 21E SLB&M**
 Well Diameter: 6 inches Well Depth: 50 feet

BENEFICIAL USE:**Water Use Group No. 472.****IRRIGATION:** from Mar 15 to Nov 15 SOLE SUPPLY: 0.1500 acre of the Group Total of 0.1500 acres.**PLACE OF USE:** (which includes all or part of the following legal subdivisions:)

				----- Northwest Quarter -----*				----- Northeast Quarter -----*				----- Southwest Quarter -----*				----- Southeast Quarter -----				Section
SC	TOWN	RANG	BS	NW	NE	SW	SE *	NW	NE	SW	SE *	NW	NE	SW	SE *	NW	NE	SW	SE	Totals
01	26S	21E	SL	Lot(s) 3																0.1500
																			Group Total:	0.1500

204 **05-1286** **NAME:** Michael T. Ramstetter
Jackie S. Stevens **INTEREST:** Joint Tenants w/ Jackie S. Stevens
Joint Tenants w/ Michael T. Ramstetter

TYPE OF RIGHT: Application To Appropriate **PRIORITY DATE:** Mar 31, 1977

APPLICATION/CLAIM NUMBER: A48232

QUANTITY OF WATER: 0.93 acft **SOURCE:** Underground Water Well

POINT OF DIVERSION -- UNDERGROUND:

[1] **N 1197 feet E 847 feet from the SW corner, Section 15 T 26S R 22E SLB&M**
Well Diameter: 8 inches Well Depth: 119 feet

BENEFICIAL USE:

Water Use Group No. 474.

IRRIGATION: from Mar 15 to Nov 15 SOLE SUPPLY: 0.0800 acre of the Group Total of 0.0800 acres.

DOMESTIC: from Jan 01 to Dec 31 SOLE SUPPLY: 1.0000 EDU of the Group Total of 1.0000.

PLACE OF USE: (which includes all or part of the following legal subdivisions:)

----- Northwest Quarter -----				----- Northeast Quarter -----				----- Southwest Quarter -----				----- Southeast Quarter -----				Section
SC	TOWN	RANG	BS	NW	NE	SW	SE *	NW	NE	SW	SE *	NW	NE	SW	SE	Totals
15	26S	22E	SL				*				*			X		0.0800
Group Total:																0.0800

205 **05-1287** **NAME:** Richard N. Anderson
Anna M. Reposa **INTEREST:**

TYPE OF RIGHT: Application To Appropriate **PRIORITY DATE:** Apr 05, 1977

APPLICATION/CLAIM NUMBER: A48263

QUANTITY OF WATER: 1.95 acft **SOURCE:** Underground Water Well

POINT OF DIVERSION -- UNDERGROUND:

[1] **S 703 feet W 155 feet from the E4 corner, Section 08 T 26S R 22E SLB&M**
Well Diameter: 7 inches Well Depth: 300 feet

(05-1287 - continued)

BENEFICIAL USE:**Water Use Group No. 475.****IRRIGATION:** from Mar 15 to Nov 15 SOLE SUPPLY: 0.2500 acre of the Group Total of 0.2500 acres.**DOMESTIC:** from Jan 01 to Dec 31 SOLE SUPPLY: 1.0000 EDU of the Group Total of 1.0000.**PLACE OF USE:** (which includes all or part of the following legal subdivisions:)

				----- Northwest Quarter -----				-----*----- Northeast Quarter -----				-----*----- Southwest Quarter -----				-----*----- Southeast Quarter -----				Section			
SC	TOWN	RANG	BS	NW	NE	SW	SE	*	NW	NE	SW	SE	*	NW	NE	SW	SE	*	NW	NE	SW	SE	Totals
08	26S	22E	SL	Lot(s) 23																			0.2500
																					Group Total:	0.2500	

206 **05-1288****NAME:** Moab Community School, dba Moab Charter School**TYPE OF RIGHT:** Application To Appropriate**PRIORITY DATE:** May 03, 1982**APPLICATION/CLAIM NUMBER:** A48271**QUANTITY OF WATER:** 1.32 acft**SOURCE:** Underground Water Well**POINT OF DIVERSION -- UNDERGROUND:**

[1] **N 1158 feet W 220 feet from the SE corner, Section 01 T 26S R 21E SLB&M**
 Well Diameter: 6 inches Well Depth: 121 feet

BENEFICIAL USE:**Water Use Group No. 476.****IRRIGATION:** from Mar 15 to Nov 15 SOLE SUPPLY: 0.2200 acre of the Group Total of 0.2200 acres.**PLACE OF USE:** (which includes all or part of the following legal subdivisions:)

			----- Northwest Quarter -----				*----- Northeast Quarter -----				*----- Southwest Quarter -----				*----- Southeast Quarter -----				Section				
SC	TOWN	RANG	BS	NW	NE	SW	SE	*	NW	NE	SW	SE	*	NW	NE	SW	SE	*	NW	NE	SW	SE	Totals
01	26S	21E	SL					*					*					*				X	0.2200
																					Group Total:	0.2200	

207

05-1297**NAME:**

Ronald Robertson

TYPE OF RIGHT:

Application To Appropriate

PRIORITY DATE:

May 05, 1977

APPLICATION/CLAIM NUMBER: A48682**QUANTITY OF WATER:** 1.95 acft**SOURCE:**

Underground Water Well

POINT OF DIVERSION -- UNDERGROUND:

- [1] S 437 feet W 55 feet from the E4 corner, Section 15 T 26S R 22E SLB&M
 Well Diameter: 6 inches Well Depth: 265 feet

BENEFICIAL USE:

Water Use Group No. 482.

IRRIGATION: from Mar 15 to Nov 15 SOLE SUPPLY: 0.2500 acre of the Group Total of 0.2500 acres.**DOMESTIC:** from Jan 01 to Dec 31 SOLE SUPPLY: 1.0000 EDU of the Group Total of 1.0000.**PLACE OF USE:** (which includes all or part of the following legal subdivisions:)

				----- Northwest Quarter -----				-----*----- Northeast Quarter -----				-----*----- Southwest Quarter -----				-----*----- Southeast Quarter -----				Section
SC	TOWN	RANG	BS	NW	NE	SW	SE	*	NW	NE	SW	SE	*	NW	NE	SW	SE	*	NW	Totals
15	26S	22E	SL					*					*					X		0.0340
Group Total:																				0.0340

208

05-1300**NAME:**

Samuel J. Taylor

TYPE OF RIGHT:

Application To Appropriate

PRIORITY DATE:

Apr 28, 1977

APPLICATION/CLAIM NUMBER: A48613**QUANTITY OF WATER:** 1.6736 acft**SOURCE:**

Underground Water Well

POINT OF DIVERSION -- UNDERGROUND:

- [1] S 444 feet E 1237 feet from the W4 corner, Section 01 T 26S R 21E SLB&M
 Well Diameter: 6 inches Well Depth: 25 feet to 50 feet

(05-1300 - continued)

BENEFICIAL USE:**Water Use Group No. 486.****IRRIGATION:** from Mar 15 to Nov 15 SOLE SUPPLY: 0.2500 acre of the Group Total of 0.2500 acres.**STOCKWATER:**from Jan 01 to Dec 31 SOLE SUPPLY: 6.2000 ELUs of the Group Total of 6.2000.**PLACE OF USE:** (which includes all or part of the following legal subdivisions:)

----- Northwest Quarter -----				-----*----- Northeast Quarter -----				-----*----- Southwest Quarter -----				-----*----- Southeast Quarter -----				Section
SC	TOWN	RANG	BS	NW	NE	SW	SE *	NW	NE	SW	SE *	NW	NE	SW	SE *	Totals
01	26S	21E	SL				*				*	X	X		*	0.2500
Group Total:																0.2500

209 **05-1308****NAME:** Charles R. Klepzig**TYPE OF RIGHT:** Application To Appropriate**PRIORITY DATE:** May 05, 1977**APPLICATION/CLAIM NUMBER:** A48704**QUANTITY OF WATER:** 51.74 acft**SOURCE:** Underground Water Well**POINT OF DIVERSION -- UNDERGROUND:**

[1] **S 907 feet W 56 feet from the E4 corner, Section 02 T 26S R 21E SLB&M**
 Well Diameter: 10 inches Well Depth: 100 feet to 200 feet

BENEFICIAL USE:**Water Use Group No. 494. Water Rights Appurtenant to the following use(s):**

05-1308

IRRIGATION: from Mar 15 to Nov 15 SOLE SUPPLY: 8.6000 acres of the Group Total of 8.6000 acres.**STOCKWATER:**from Jan 01 to Dec 31 SOLE SUPPLY: 5.0000 ELUs of the Group Total of 5.0000.**PLACE OF USE:** (which includes all or part of the following legal subdivisions:)

				----- Northwest Quarter -----				*----- Northeast Quarter -----				*----- Southwest Quarter -----				*----- Southeast Quarter -----				Section
SC	TOWN	RANG	BS	NW	NE	SW	SE *	NW	NE	SW	SE *	NW	NE	SW	SE *	NW	NE	SW	SE	Totals
02	26S	21E	SL	Lot(s) 5																8.6000
																Group Total:				8.6000

(05-1308 - continued)

Water Use Group No. 495. Water Rights Appurtenant to the following use(s):
05-983,1308

IRRIGATION: from Mar 15 to Nov 15 SOLE SUPPLY: 0.0000 acre of the Group Total of 7.9000 acres.

PLACE OF USE: (which includes all or part of the following legal subdivisions:)

				----- Northwest Quarter -----				-----*----- Northeast Quarter -----				-----*----- Southwest Quarter -----				-----*----- Southeast Quarter -----				Section
SC TOWN	RANG	BS		NW	NE	SW	SE *	NW	NE	SW	SE *	NW	NE	SW	SE *	NW	NE	SW	SE	Totals
01	26S	21E	SL				*				*	X			*					7.9000
Group Total:																				7.9000

210 05-1312

NAME:

Boyd A. Hawks

TYPE OF RIGHT:

Application To Appropriate

PRIORITY DATE:

May 18, 1977

APPLICATION/CLAIM NUMBER: A48984**QUANTITY OF WATER:** 0.684 acft**SOURCE:**

Underground Water Well

POINT OF DIVERSION -- UNDERGROUND:

- [1] S 198 feet W 1121 feet from the N4 corner, Section 17 T 26S R 22E SLB&M
Well Diameter: 6 inches Well Depth: 160 feet

BENEFICIAL USE:

Water Use Group No. 499.

IRRIGATION: from Mar 15 to Nov 15 SOLE SUPPLY: 0.1000 acre of the Group Total of 0.1000 acres.

STOCKWATER:from Jan 01 to Dec 31 SOLE SUPPLY: 3.0000 ELUs of the Group Total of 3.0000.

PLACE OF USE: (which includes all or part of the following legal subdivisions:)

				----- Northwest Quarter -----				-----*----- Northeast Quarter -----				-----*----- Southwest Quarter -----				-----*----- Southeast Quarter -----				Section			
SC	TOWN	RANG	BS	NW	NE	SW	SE	*	NW	NE	SW	SE	*	NW	NE	SW	SE	*	NW	NE	SW	SE	Totals
08	26S	22E	SL					*					*					X	*				0.0400
17	26S	22E	SL	Lot(s) 40																		0.0600	
Group Total:																						0.1000	

211 **05-1326** **NAME:** Lynn Chenard
Winifred C. Smith **INTEREST:** 50%
50%
TYPE OF RIGHT: Application To Appropriate **PRIORITY DATE:** Jun 27, 1977
APPLICATION/CLAIM NUMBER: A49531
QUANTITY OF WATER: 1.5 acft **SOURCE:** Underground Water Well

POINT OF DIVERSION -- UNDERGROUND:

[1] **N 700 feet E 10 feet from the S4 corner, Section 08 T 26S R 22E SLB&M**
Well Diameter: 5 inches Well Depth: 125 feet

BENEFICIAL USE:

Water Use Group No. 513.

IRRIGATION: from Mar 15 to Nov 15 SOLE SUPPLY: 0.2500 acre of the Group Total of 0.2500 acres.

PLACE OF USE: (which includes all or part of the following legal subdivisions:)

SC	TOWN	RANG	BS	----- Northwest Quarter -----				-----*----- Northeast Quarter -----				-----*----- Southwest Quarter -----				-----*----- Southeast Quarter -----				Section
				NW	NE	SW	SE	*	NW	NE	SW	SE	*	NW	NE	SW	SE	*	NW	Totals
08	26S	22E	SL					*					*				X	*		0.2500
Group Total:																				0.2500

212 **05-1327** **NAME:** Dail W. Magee **INTEREST:**
TYPE OF RIGHT: Application To Appropriate **PRIORITY DATE:** Jul 26, 1977
APPLICATION/CLAIM NUMBER: A49818
QUANTITY OF WATER: 0.6 acft **SOURCE:** Underground Water Well

POINT OF DIVERSION -- UNDERGROUND:

[1] **N 575 feet E 384 feet from the W4 corner, Section 15 T 26S R 22E SLB&M**
Well Diameter: 6 inches Well Depth: 140 feet

(05-1327 - continued)

BENEFICIAL USE:**Water Use Group No. 514.****IRRIGATION:** from Mar 15 to Nov 15 SOLE SUPPLY: 0.1000 acre of the Group Total of 0.1000 acres.**PLACE OF USE:** (which includes all or part of the following legal subdivisions:)

----- Northwest Quarter -----				-----*----- Northeast Quarter -----				-----*----- Southwest Quarter -----				-----*----- Southeast Quarter -----				Section
SC	TOWN	RANG	BS	NW	NE	SW	SE *	NW	NE	SW	SE *	NW	NE	SW	SE	Totals
15	26S	22E	SL			X	*				*					0.1000
Group Total:																0.1000

05-1347 NAME: Raymond and Debra A. Curry**TYPE OF RIGHT:** Application To Appropriate**PRIORITY DATE:** Aug 04, 1977**APPLICATION/CLAIM NUMBER:** A49915**QUANTITY OF WATER:** 1.5 acft**SOURCE:** Underground Water Well**POINT OF DIVERSION -- UNDERGROUND:**

[1] **S 590 feet W 709 feet from the E4 corner, Section 07 T 26S R 22E SLB&M**
 Well Diameter: 6 inches Well Depth: 49 feet

BENEFICIAL USE:**Water Use Group No. 533.****IRRIGATION:** from Mar 15 to Nov 15 SOLE SUPPLY: 0.2500 acre of the Group Total of 0.2500 acres.**PLACE OF USE:** (which includes all or part of the following legal subdivisions:)

----- Northwest Quarter -----				-----*----- Northeast Quarter -----				-----*----- Southwest Quarter -----				-----*----- Southeast Quarter -----				Section
SC	TOWN	RANG	BS	NW	NE	SW	SE *	NW	NE	SW	SE *	NW	NE	SW	SE	Totals
07	26S	22E	SL				*				*		X			0.2500
Group Total:																0.2500

214

05-1348**NAME:**

Kevin D. Chase

TYPE OF RIGHT:

Application To Appropriate

PRIORITY DATE:

Aug 03, 1977

APPLICATION/CLAIM NUMBER: A49944**QUANTITY OF WATER:** 4.38 acft**SOURCE:**

Underground Water Well

POINT OF DIVERSION -- UNDERGROUND:

- [1] S 614 feet E 579 feet from the W4 corner, Section 01 T 26S R 21E SLB&M
 Well Diameter: 8 inches Well Depth: 95 feet

BENEFICIAL USE:

Water Use Group No. 725274.

IRRIGATION: from Mar 15 to Nov 15 SOLE SUPPLY: 0.7290 acre of the Group Total of 0.7300 acres.

PLACE OF USE: (which includes all or part of the following legal subdivisions:)

			----- Northwest Quarter -----				*----- Northeast Quarter -----				*----- Southwest Quarter -----				*----- Southeast Quarter -----				Section
SC	TOWN	RANG	BS	NW	NE	SW	SE	*	NW	NE	SW	SE	*	NW	NE	SW	SE	Totals	
01	26S	21E	SL	_____	_____	_____	_____	*	_____	_____	_____	_____	*	X	_____	_____	_____	0.7300	
Group Total:																	0.7300		

215

05-1349**NAME:**

Mathew and Amber Niesen

TYPE OF RIGHT:

Application To Appropriate

PRIORITY DATE:

Aug 01, 1977

APPLICATION/CLAIM NUMBER: A49945**QUANTITY OF WATER:** 1.668 acft**SOURCE:**

Underground Water Well

POINT OF DIVERSION -- UNDERGROUND:

- [1] N 436 feet E 303 feet from the SW corner, Section 06 T 26S R 22E SLB&M
 Well Diameter: 6 inches Well Depth: 57 feet

(05-1349 - continued)

BENEFICIAL USE:**Water Use Group No. 637819.****IRRIGATION:** from Mar 15 to Nov 15 SOLE SUPPLY: 0.2500 acre of the Group Total of 1.3360 acres.**STOCKWATER:** from Jan 01 to Dec 31 SOLE SUPPLY: 6.0000 ELUs of the Group Total of 6.0000.**PLACE OF USE:** (which includes all or part of the following legal subdivisions:)

				----- Northwest Quarter -----				*----- Northeast Quarter -----				*----- Southwest Quarter -----				*----- Southeast Quarter -----				Section			
SC	TOWN	RANG	BS	NW	NE	SW	SE	*	NW	NE	SW	SE	*	NW	NE	SW	SE	*	NW	NE	SW	SE	Totals
06	26S	22E	SL	Lot(s) 7																			1.3360
																					Group Total:	1.3360	

In addition to the water rights in this group, water for the irrigation of 1.086 acres
 was also supplied to the place of use described by this group by the following company(ies):
 Moab Irrigation Company

216

05-1358**NAME:**

Lloyd E. McKinney

TYPE OF RIGHT:

Application To Appropriate

PRIORITY DATE:

Aug 31, 1977

APPLICATION/CLAIM NUMBER: A50161**QUANTITY OF WATER:** 2.286 acft**SOURCE:**

Underground Water Well

POINT OF DIVERSION -- UNDERGROUND:

- [1] **N 193 feet W 264 feet from the E4 corner, Section 17 T 26S R 22E SLB&M**
 Well Diameter: 9 inches Well Depth: 115 feet

(05-1358 - continued)

BENEFICIAL USE:**Water Use Group No. 543. Water Rights Appurtenant to the following use(s):**

05-794,1358

IRRIGATION: from Mar 15 to Nov 15 SOLE SUPPLY: 0.2500 acre of the Group Total of 8.2500 acres.**STOCKWATER:** from Jan 01 to Dec 31 SOLE SUPPLY: 12.0000 ELUs of the Group Total of 20.0000.**DOMESTIC:** from Jan 01 to Dec 31 SOLE SUPPLY: 1.0000 EDU of the Group Total of 1.0000.**PLACE OF USE:** (which includes all or part of the following legal subdivisions:)

				----- Northwest Quarter -----					-----*----- Northeast Quarter -----					-----*----- Southwest Quarter -----					-----*----- Southeast Quarter -----					Section
SC	TOWN	RANG	BS	NW	NE	SW	SE	*	NW	NE	SW	SE	*	NW	NE	SW	SE	*	NW	NE	SW	SE	Totals	
16	26S	22E	SL	Lot(s) 2																			4.9000	
17	26S	22E	SL	_____	_____	_____	_____	*	_____	_____	_____	_____	X	*	_____	_____	_____	_____	*	_____	_____	_____	3.3500	
Group Total:																							8.2500	

05-1392 NAME: John L. and Robyn Johnson**TYPE OF RIGHT:** Application To Appropriate**PRIORITY DATE:** Dec 16, 1977**APPLICATION/CLAIM NUMBER:** A50663**QUANTITY OF WATER:** 1.5 acft**SOURCE:** Underground Water Well**POINT OF DIVERSION -- UNDERGROUND:**

- [1] **S 791 feet E 1437 feet from the NW corner, Section 17 T 26S R 22E SLB&M**
 Well Diameter: 6 inches Well Depth: 220 feet

(05-1392 - continued)

BENEFICIAL USE:**Water Use Group No. 577.****IRRIGATION:** from Mar 15 to Nov 15 SOLE SUPPLY: 0.2500 acre of the Group Total of 0.2500 acres.**PLACE OF USE:** (which includes all or part of the following legal subdivisions:)

				----- Northwest Quarter -----				*----- Northeast Quarter -----				*----- Southwest Quarter -----				*----- Southeast Quarter -----				Section
SC	TOWN	RANG	BS	NW	NE	SW	SE	*	NW	NE	SW	SE	*	NW	NE	SW	SE	Totals		
17	26S	22E	SL	Lot(s) 54, 66														0.2500		
																		Group Total:	0.2500	

218 **05-1398****NAME:**

Frank Tabberer

TYPE OF RIGHT:

Application To Appropriate

PRIORITY DATE:

Jan 16, 1978

APPLICATION/CLAIM NUMBER: A50776**QUANTITY OF WATER:** 1.73 acft**SOURCE:**

Underground Water Well

POINT OF DIVERSION -- UNDERGROUND:

- [1] **N 491 feet W 2192 feet from the E4 corner, Section 20 T 26S R 22E SLB&M**
 Well Diameter: 6 inches Well Depth: 257 feet

BENEFICIAL USE:**Water Use Group No. 582.****IRRIGATION:** from Mar 15 to Nov 15 SOLE SUPPLY: 0.1900 acre of the Group Total of 0.1900 acres.**STOCKWATER:** from Jan 01 to Dec 31 SOLE SUPPLY: 5.0000 ELUs of the Group Total of 5.0000.**DOMESTIC:** from Jan 01 to Dec 31 SOLE SUPPLY: 1.0000 EDU of the Group Total of 1.0000.**PLACE OF USE:** (which includes all or part of the following legal subdivisions:)

				----- Northwest Quarter -----				*----- Northeast Quarter -----				*----- Southwest Quarter -----				*----- Southeast Quarter -----				Section
SC	TOWN	RANG	BS	NW	NE	SW	SE *	NW	NE	SW	SE *	NW	NE	SW	SE *	NW	NE	SW	SE	Totals
20	26S	22E	SL	Lot(s) 85																0.1900
																Group Total:				0.1900

219 05-1399

NAME: Frank Tabberer**TYPE OF RIGHT:** Application To Appropriate**PRIORITY DATE:** Jan 16, 1978**APPLICATION/CLAIM NUMBER:** A50777**QUANTITY OF WATER:** 1.2 acft**SOURCE:** Underground Water Well**POINT OF DIVERSION -- UNDERGROUND:**

- [1] S 573 feet E 622 feet from the NW corner, Section 01 T 26S R 21E SLB&M
Well Diameter: 6 inches Well Depth: 124 feet

BENEFICIAL USE:**Water Use Group No. 583.****IRRIGATION:** from Mar 15 to Nov 15 SOLE SUPPLY: 0.2000 acre of the Group Total of 0.4060 acres.**PLACE OF USE:** (which includes all or part of the following legal subdivisions:)

				----- Northwest Quarter -----				*----- Northeast Quarter -----				*----- Southwest Quarter -----				*----- Southeast Quarter -----				Section
SC	TOWN	RANG	BS	NW	NE	SW	SE	*	NW	NE	SW	SE	*	NW	NE	SW	SE	Totals		
01	26S	22E	SL	Lot(s) 4														0.4060		
Group Total:																		0.4060		

In addition to the water rights in this group, water for the irrigation of 0.206 acre
was also supplied to the place of use described by this group by the following company(ies):
Moab Irrigation Company

220 05-1408

NAME: David C. and Priscilla Lee Stewart**TYPE OF RIGHT:** Application To Appropriate**PRIORITY DATE:** Feb 23, 1978**APPLICATION/CLAIM NUMBER:** A50954**QUANTITY OF WATER:** 0.6 acft**SOURCE:** Underground Water Well**POINT OF DIVERSION -- UNDERGROUND:**

- [1] N 1578 feet E 1129 feet from the SW corner, Section 16 T 26S R 22E SLB&M
Well Diameter: 6 inches Well Depth: 100 feet

(05-1408 - continued)

BENEFICIAL USE:**Water Use Group No. 592.****IRRIGATION:** from Mar 15 to Nov 15 SOLE SUPPLY: 0.1000 acre of the Group Total of 0.1000 acres.**PLACE OF USE:** (which includes all or part of the following legal subdivisions:)

				----- Northwest Quarter -----				-----*----- Northeast Quarter -----				-----*----- Southwest Quarter -----				-----*----- Southeast Quarter -----				Section
SC	TOWN	RANG	BS	NW	NE	SW	SE	*	NW	NE	SW	SE	*	NW	NE	SW	SE	Totals		
16	26S	22E	SL	Lot(s) 3														0.1000		
Group Total:																		0.1000		

05-1409**NAME:**

Clara Davenport

TYPE OF RIGHT:

Application To Appropriate

PRIORITY DATE:

Mar 02, 1978

APPLICATION/CLAIM NUMBER: A50976**QUANTITY OF WATER:** 1.95 acft**SOURCE:**

Underground Water Well

POINT OF DIVERSION -- UNDERGROUND:

- [1] N 1131 feet E 809 feet from the W4 corner, Section 21 T 26S R 22E SLB&M
Well Diameter: 6 inches Well Depth: 216 feet

BENEFICIAL USE:**Water Use Group No. 593.****IRRIGATION:** from Mar 15 to Nov 15 SOLE SUPPLY: 0.2500 acre of the Group Total of 0.2500 acres.**DOMESTIC:** from Jan 01 to Dec 31 SOLE SUPPLY: 1.0000 EDU of the Group Total of 1.0000.**PLACE OF USE:** (which includes all or part of the following legal subdivisions:)

				----- Northwest Quarter -----				-----*----- Northeast Quarter -----				-----*----- Southwest Quarter -----				-----*----- Southeast Quarter -----				Section
SC	TOWN	RANG	BS	NW	NE	SW	SE	*	NW	NE	SW	SE	*	NW	NE	SW	SE	Totals		
21	26S	22E	SL	Lot(s) 57														0.2500		
Group Total:																		0.2500		

222 **05-1418** **NAME:** Moab Land Company, LLC**TYPE OF RIGHT:** Application To Appropriate**PRIORITY DATE:** Mar 16, 1978**APPLICATION/CLAIM NUMBER:** A51045**QUANTITY OF WATER:** 1.95 acft**SOURCE:** Underground Water Well**POINT OF DIVERSION -- UNDERGROUND:**

[1] **N 761 feet W 1852 feet from the SE corner, Section 17 T 26S R 22E SLB&M**
 Well Diameter: 6 inches Well Depth: 160 feet to 225 feet

BENEFICIAL USE:**Water Use Group No. 603.****DOMESTIC:** from Jan 01 to Dec 31 SOLE SUPPLY: 1.0000 EDU of the Group Total of 1.0000.

OTHER: from Jan 01 to Dec 31 INDUSTRIAL: Maintenance of equipment and other related uses..
 Acre Feet allowed by this Right for this Use: 1.5000 acre feet

PLACE OF USE: (which includes all or part of the following legal subdivisions:)

----- Northwest Quarter -----				-----*----- Northeast Quarter -----				-----*----- Southwest Quarter -----				-----*----- Southeast Quarter -----			
SC	TOWN	RANG	BS	NW	NE	SW	SE *	NW	NE	SW	SE *	NW	NE	SW	SE
17	26S	22E	SL				*				*				X

223 **05-1422** **NAME:** Ted Dean and Susan Brady**TYPE OF RIGHT:** Application To Appropriate**PRIORITY DATE:** Mar 28, 1978**APPLICATION/CLAIM NUMBER:** A51167**QUANTITY OF WATER:** 0.42 acft**SOURCE:** Underground Water Well**POINT OF DIVERSION -- UNDERGROUND:**

[1] **N 2799 feet W 151 feet from the SE corner, Section 16 T 26S R 22E SLB&M**
 Well Diameter: 8 inches Well Depth: 120 feet

(05-1422 - continued)

BENEFICIAL USE:**Water Use Group No. 608.****IRRIGATION:** from Mar 15 to Nov 15 SOLE SUPPLY: 0.0700 acre of the Group Total of 0.0700 acres.**PLACE OF USE:** (which includes all or part of the following legal subdivisions:)

		----- Northwest Quarter -----				-----*----- Northeast Quarter -----				-----*----- Southwest Quarter -----				-----*----- Southeast Quarter -----				Section
SC	TOWN	RANG	BS	NW	NE	SW	SE	*	NW	NE	SW	SE	*	NW	NE	SW	SE	Totals
16	26S	22E	SL					*				X	*					0.0700
Group Total:																		0.0700

224 **05-1423****NAME:**Jill Buchanan
Robert G. Kloepper**TYPE OF RIGHT:**

Application To Appropriate

PRIORITY DATE:

Mar 28, 1978

APPLICATION/CLAIM NUMBER: A51168**QUANTITY OF WATER:** 0.45 acft**SOURCE:**

Underground Water Well

POINT OF DIVERSION -- UNDERGROUND:[1] **N 249 feet E 1439 feet from the W4 corner, Section 15 T 26S R 22E SLB&M**
Well Diameter: 6 inches Well Depth: 154 feet**BENEFICIAL USE:****Water Use Group No. 609.****DOMESTIC:** from Jan 01 to Dec 31 SOLE SUPPLY: 1.0000 EDU of the Group Total of 1.0000.**PLACE OF USE:** (which includes all or part of the following legal subdivisions:)

		----- Northwest Quarter -----				-----*----- Northeast Quarter -----				-----*----- Southwest Quarter -----				-----*----- Southeast Quarter -----				Section
SC	TOWN	RANG	BS	NW	NE	SW	SE	*	NW	NE	SW	SE	*	NW	NE	SW	SE	Totals
15	26S	22E	SL				X	*					*					

225 **05-1426** **NAME:** Ernie J. and Susan C. Lisonbee**TYPE OF RIGHT:** Application To Appropriate**PRIORITY DATE:** Mar 28, 1978**APPLICATION/CLAIM NUMBER:** A51196**QUANTITY OF WATER:** 0.72 acft**SOURCE:** Underground Water Well**POINT OF DIVERSION -- UNDERGROUND:**

[1] **N 1510 feet W 220 feet from the SE corner, Section 07 T 26S R 22E SLB&M**
 Well Diameter: 6 inches Well Depth: 75 feet

BENEFICIAL USE:**Water Use Group No. 612.****IRRIGATION:** from Mar 15 to Nov 15 SOLE SUPPLY: 0.1200 acre of the Group Total of 0.1200 acres.**PLACE OF USE:** (which includes all or part of the following legal subdivisions:)

				----- Northwest Quarter -----				-----*----- Northeast Quarter -----				-----*----- Southwest Quarter -----				-----*----- Southeast Quarter -----				Section
SC	TOWN	RANG	BS	NW	NE	SW	SE	*	NW	NE	SW	SE	*	NW	NE	SW	SE	*	NW	Totals
07	26S	22E	SL					*					*					X		0.1200
Group Total:																				0.1200

226 **05-1445** **NAME:** South Eastern Utah Title Company Trust**TYPE OF RIGHT:** Application To Appropriate**PRIORITY DATE:** Apr 03, 1981**APPLICATION/CLAIM NUMBER:** A51379**QUANTITY OF WATER:** 1.05 acft**SOURCE:** Underground Water Well**POINT OF DIVERSION -- UNDERGROUND:**

[1] **N 1800 feet E 722 feet from the SW corner, Section 14 T 26S R 22E SLB&M**
 Well Diameter: 7 inches Well Depth: 320 feet

(05-1445 - continued)

BENEFICIAL USE:**Water Use Group No. 629.****IRRIGATION:** from Mar 15 to Nov 15 SOLE SUPPLY: 0.1000 acre of the Group Total of 0.1000 acres.**DOMESTIC:** from Jan 01 to Dec 31 SOLE SUPPLY: 1.0000 EDU of the Group Total of 1.0000.**PLACE OF USE:** (which includes all or part of the following legal subdivisions:)

----- Northwest Quarter -----				-----*----- Northeast Quarter -----				-----*----- Southwest Quarter -----				-----*----- Southeast Quarter -----				Section
SC	TOWN	RANG	BS	NW	NE	SW	SE *	NW	NE	SW	SE *	NW	NE	SW	SE *	Totals
14	26S	22E	SL				*				*	X			*	0.1000
Group Total:																0.1000

227 **05-1486****NAME:** Dottie Moab I, LLC**TYPE OF RIGHT:** Application To Appropriate**PRIORITY DATE:** Jul 31, 1978**APPLICATION/CLAIM NUMBER:** A51871**QUANTITY OF WATER:** 0.348 acft**SOURCE:** Underground Water Well**POINT OF DIVERSION -- UNDERGROUND:**

[1] **S 921 feet W 439 feet from the NE corner, Section 35 T 25S R 21E SLB&M**
 Well Diameter: 6 inches Well Depth: 108 feet

BENEFICIAL USE:**Water Use Group No. 664.****IRRIGATION:** from Mar 15 to Nov 15 SOLE SUPPLY: 0.0580 acre of the Group Total of 0.0580 acres.**PLACE OF USE:** (which includes all or part of the following legal subdivisions:)

----- Northwest Quarter -----				-----*----- Northeast Quarter -----				-----*----- Southwest Quarter -----				-----*----- Southeast Quarter -----				Section
SC	TOWN	RANG	BS	NW	NE	SW	SE *	NW	NE	SW	SE *	NW	NE	SW	SE *	Totals
35	25S	21E	SL				*		X		*				*	0.0580
Group Total:																0.0580

228 **05-1514** **NAME:** Bryan V. and Tammy K. Maughan**TYPE OF RIGHT:** Application To Appropriate**PRIORITY DATE:** Aug 28, 1978**APPLICATION/CLAIM NUMBER:** A52023**QUANTITY OF WATER:** 0.6 acft**SOURCE:** Underground Water Well**POINT OF DIVERSION -- UNDERGROUND:**

- [1] **S 509 feet W 638 feet from the E4 corner, Section 16 T 26S R 22E SLB&M**
 Well Diameter: 8 inches Well Depth: 110 feet

BENEFICIAL USE:**Water Use Group No. 679.****IRRIGATION:** from Mar 15 to Nov 15 SOLE SUPPLY: 0.1000 acre of the Group Total of 0.1000 acres.**PLACE OF USE:** (which includes all or part of the following legal subdivisions:)

				----- Northwest Quarter -----				*----- Northeast Quarter -----				*----- Southwest Quarter -----				*----- Southeast Quarter -----				Section
SC	TOWN	RANG	BS	NW	NE	SW	SE	*	NW	NE	SW	SE	*	NW	NE	SW	SE	Totals		
16	26S	22E	SL					*					*			X		0.1000		
Group Total:																		0.1000		

229 **05-1523** **NAME:** Moab Irrigation Company**TYPE OF RIGHT:** Decree**PRIORITY DATE:** 1890**APPLICATION/CLAIM NUMBER:****QUANTITY OF WATER:** 4945.738 acft**SOURCE:** Mill Creek**POINTS OF DIVERSION -- SURFACE:**

- [1] **S 900 feet W 1360 feet from the NE corner, Section 07 T 26S R 22E SLB&M**
 Diverting Works: Lower Diversion (Dam and Pipelines # 1 and 2)
 Source: Mill Creek
- [2] **S 686 feet E 1068 feet from the NW corner, Section 08 T 26S R 22E SLB&M**
 Diverting Works: Upper Diversion (Dam and Pipeline # 3)
 Source: Mill Creek

(05-1523 - continued)

- [3] **N 1454 feet E 936 feet from the S4 corner, Section 27 T 26S R 24E SLB&M**
 Diverting Works: Wilson Mesa Diversion (Headgate and Earthen Ditch)
 Source: Mill Creek
- [4] **N 1335 feet W 1150 feet from the SE corner, Section 29 T 26S R 24E SLB&M**
 Diverting Works: South Mesa Diversion (Headgate and Earthen Ditch)
 Source: Mill Creek
- [5] **N 50 feet W 982 feet from the E4 corner, Section 05 T 27S R 23E SLB&M**
 Diverting Works: Sheley Diversion (Dam, Pipeline and Tunnel)
 Source: Mill Creek
- [6] **S 58 feet E 117 feet from the N4 corner, Section 05 T 27S R 24E SLB&M**
 Diverting Works: Horse Creek Diversion (Headgate and Earthen Ditch)
 Source: Horse Creek

POINT OF REDIVERSION:

- [1] **S 2407 feet E 42 feet from the N4 corner, Section 06 T 27S R 23E SLB&M**
 Diverting Works: Earthen Dam, Pipeline and Tunnel
 Source: Kens Lake

BENEFICIAL USE:

Water Use Group No. 637950. Water Rights Appurtenant to the following use(s):
 05-1523,2013

MUNICIPAL: from Jan 01 to Dec 31 Grand County Water Conservancy District.
 Acre Feet allowed by this Right for this Use: 4,749.1380 acre feet

OTHER: from Jan 01 to Dec 31 MISCELLANEOUS: Evaporation on Kens Lake.
 Acre Feet allowed by this Right for this Use: 196.6000 acre feet

(05-1523 - continued)

STORAGE: Water is diverted for storage into:

[1] Ken's Lake, from Jan 01 to Dec 31
 CAPACITY: 2820 acre-feet. INUNDATING: 86 acres. DAM HEIGHT: 98 feet.
 Area inundated includes all or part of the following legal subdivisions:

SEC	TOWN	RANG	BASE	NORTH-WEST4				NORTH-EAST4				SOUTH-WEST4				SOUTH-EAST4			
				NW	NE	SW	SE	NW	NE	SW	SE	NW	NE	SW	SE	NW	NE	SW	SE
06	27S	23E	SL				X	***			X	X	***		X		X	X	X

230 **05-1527** **NAME:** Nicole Fox
 Timothy Ritchie
INTEREST: Joint Tenants w/ Timothy Ritchie
 Joint Tenants w/ Nicole Fox
TYPE OF RIGHT: Application To Appropriate
PRIORITY DATE: Sep 11, 1978
APPLICATION/CLAIM NUMBER: A52137
QUANTITY OF WATER: 1.332 acft
SOURCE: Underground Water Well

POINT OF DIVERSION -- UNDERGROUND:

[1] **S 103 feet E 614 feet from the W4 corner, Section 36 T 25S R 21E SLB&M**
 Well Diameter: 6 inches Well Depth: 98 feet

BENEFICIAL USE:

Water Use Group No. 692.

IRRIGATION: from Mar 15 to Nov 15 SOLE SUPPLY: 0.2220 acre of the Group Total of 0.2220 acres.

PLACE OF USE: (which includes all or part of the following legal subdivisions:)

SC	TOWN	RANG	BS	----- Northwest Quarter -----				----- Northeast Quarter -----				----- Southwest Quarter -----				----- Southeast Quarter -----				Section
				NW	NE	SW	SE	*	NW	NE	SW	SE	*	NW	NE	SW	SE	*	NW	Totals
36	25S	21E	SL					*					*	X				*		0.2220
Group Total:																				0.2220

231

05-1540**NAME:**

City of Moab

TYPE OF RIGHT:

Application To Appropriate

PRIORITY DATE:

Oct 12, 1978

APPLICATION/CLAIM NUMBER:

A52228

QUANTITY OF WATER:

0.15 cfs OR 42.6 acft

SOURCE:

Underground Water Well

POINT OF DIVERSION -- UNDERGROUND:**[1] S 654 feet W 780 feet from the N4 corner, Section 01 T 26S R 21E SLB&M**

Well Diameter: 6 inches Well Depth: 128 feet

BENEFICIAL USE:**Water Use Group No. 707. Water Rights Appurtenant to the following use(s):**

05-1540,1744

IRRIGATION: from Mar 15 to Nov 15 SOLE SUPPLY: 7.1000 acres of the Group Total of 7.1000 acres.**PLACE OF USE:** (which includes all or part of the following legal subdivisions:)

				----- Northwest Quarter -----				*----- Northeast Quarter -----				*----- Southwest Quarter -----				*----- Southeast Quarter -----						
SC	TOWN	RANG	BS	NW	NE	SW	SE	*	NW	NE	SW	SE	*	NW	NE	SW	SE	*	NW	NE	SW	SE
01	26S	21E	SL	Lot(s) 3																		

232

05-1541**NAME:**

Moab Christian Center Inc.

TYPE OF RIGHT:

Application To Appropriate

PRIORITY DATE:

Oct 18, 1978

APPLICATION/CLAIM NUMBER:

A52246

QUANTITY OF WATER:

1.5 acft

SOURCE:

Underground Water Well

POINT OF DIVERSION -- UNDERGROUND:**[1] S 774 feet E 689 feet from the N4 corner, Section 20 T 26S R 22E SLB&M**

Well Diameter: 6 inches Well Depth: 180 feet

(05-1541 - continued)

BENEFICIAL USE:**Water Use Group No. 708.****IRRIGATION:** from Mar 15 to Nov 15 SOLE SUPPLY: 0.2500 acre of the Group Total of 0.2500 acres.**PLACE OF USE:** (which includes all or part of the following legal subdivisions:)

			----- Northwest Quarter -----				-----*----- Northeast Quarter -----				-----*----- Southwest Quarter -----				-----*----- Southeast Quarter -----				Section	
SC TOWN	RANG	BS	NW	NE	SW	SE *	NW	NE	SW	SE *	NW	NE	SW	SE *	NW	NE	SW	SE	Totals	
20	26S	22E	SL	Lot(s) 48																0.2500
																			Group Total:	0.2500

233 **05-1556****NAME:**

Kimberly S. Pettit

TYPE OF RIGHT:

Application To Appropriate

PRIORITY DATE:

Nov 14, 1978

APPLICATION/CLAIM NUMBER: A52341**QUANTITY OF WATER:** 1.55 acft**SOURCE:**

Underground Water Well

POINT OF DIVERSION -- UNDERGROUND:

- [1] **S 614 feet W 1011 feet from the E4 corner, Section 01 T 26S R 21E SLB&M**
 Well Diameter: 6 inches Well Depth: 50 feet to 75 feet

BENEFICIAL USE:**Water Use Group No. 723.****IRRIGATION:** from Mar 15 to Nov 15 SOLE SUPPLY: 0.2500 acre of the Group Total of 0.2500 acres.

OTHER: from Jan 01 to Dec 31 RECREATION: Used for a swimming pool..
 Acre Feet allowed by this Right for this Use: 0.0500 acre feet

PLACE OF USE: (which includes all or part of the following legal subdivisions:)

		----- Northwest Quarter -----				-----*----- Northeast Quarter -----				-----*----- Southwest Quarter -----				-----*----- Southeast Quarter -----				Section
SC TOWN	RANG BS	NW	NE	SW	SE *	NW	NE	SW	SE *	NW	NE	SW	SE *	NW	NE	SW	SE	Totals
01	26S 21E SL				*				*				*		X			0.2500
Group Total:																		0.2500

234

05-1614**NAME:** Johnson-Pearson Family Trust**TYPE OF RIGHT:** Application To Appropriate**PRIORITY DATE:** Apr 06, 1979**APPLICATION/CLAIM NUMBER:** A52896**QUANTITY OF WATER:** 1.64 acft**SOURCE:** Underground Water Well**POINT OF DIVERSION -- UNDERGROUND:**

- [1] **N 1209 feet E 611 feet from the W4 corner, Section 21 T 26S R 22E SLB&M**
 Well Diameter: 6 inches Well Depth: 100 feet to 250 feet

BENEFICIAL USE:**Water Use Group No. 786.****IRRIGATION:** from Mar 15 to Nov 15 SOLE SUPPLY: 0.2500 acre of the Group Total of 0.2500 acres.**STOCKWATER:** from Jan 01 to Dec 31 SOLE SUPPLY: 5.0000 ELUs of the Group Total of 5.0000.**PLACE OF USE:** (which includes all or part of the following legal subdivisions:)

				----- Northwest Quarter -----				*----- Northeast Quarter -----				*----- Southwest Quarter -----				*----- Southeast Quarter -----				Section
SC TOWN	RANG	BS		NW	NE	SW	SE	*	NW	NE	SW	SE	*	NW	NE	SW	SE	Totals		
21	26S	22E	SL	Lot(s) 58														0.2500		
																		Group Total:	0.2500	

235

05-1615**NAME:** Gregory John and Laura J. Kennedy**TYPE OF RIGHT:** Application To Appropriate**PRIORITY DATE:** Apr 13, 1979**APPLICATION/CLAIM NUMBER:** A52930**QUANTITY OF WATER:** 1.05 acft**SOURCE:** Underground Water Well**POINT OF DIVERSION -- UNDERGROUND:**

- [1] **S 1261 feet E 2143 feet from the NW corner, Section 15 T 26S R 22E SLB&M**
 Well Diameter: 6 inches Well Depth: 260 feet

(05-1615 - continued)

BENEFICIAL USE:**Water Use Group No. 787.****IRRIGATION:** from Mar 15 to Nov 15 SOLE SUPPLY: 0.1000 acre of the Group Total of 0.1000 acres.**DOMESTIC:** from Jan 01 to Dec 31 SOLE SUPPLY: 1.0000 EDU of the Group Total of 1.0000.**PLACE OF USE:** (which includes all or part of the following legal subdivisions:)

				----- Northwest Quarter -----				*----- Northeast Quarter -----				*----- Southwest Quarter -----				*----- Southeast Quarter -----				Section			
SC	TOWN	RANG	BS	NW	NE	SW	SE	*	NW	NE	SW	SE	*	NW	NE	SW	SE	*	NW	NE	SW	SE	Totals
15	26S	22E	SL		X			*					*					*					0.1000
Group Total:																						0.1000	

236 **05-1617****NAME:** Peter and Colene Terwilleger**TYPE OF RIGHT:** Application To Appropriate**PRIORITY DATE:** Apr 13, 1979**APPLICATION/CLAIM NUMBER:** A52928**QUANTITY OF WATER:** 1.64 acft**SOURCE:** Underground Water Well**POINT OF DIVERSION -- UNDERGROUND:**

[1] **N 534 feet E 636 feet from the SW corner, Section 16 T 26S R 22E SLB&M**
 Well Diameter: 6 inches Well Depth: 150 feet

BENEFICIAL USE:**Water Use Group No. 789.****IRRIGATION:** from Mar 15 to Nov 15 SOLE SUPPLY: 0.2500 acre of the Group Total of 0.2500 acres.**STOCKWATER:** from Jan 01 to Dec 31 SOLE SUPPLY: 5.0000 ELUs of the Group Total of 5.0000.**DOMESTIC:** from Jan 01 to Dec 31 SOLE SUPPLY: 0.0000 EDU of the Group Total of 1.0000.

(05-1617 - continued)

PLACE OF USE: (which includes all or part of the following legal subdivisions:)

				----- Northwest Quarter -----				-----*----- Northeast Quarter -----				-----*----- Southwest Quarter -----				-----*----- Southeast Quarter -----				Section				
SC	TOWN	RANG	BS	NW	NE	SW	SE	*	NW	NE	SW	SE	*	NW	NE	SW	SE	*	NW	NE	SW	SE	Totals	
16	26S	22E	SL	Lot(s) 4																			0.2500	
																							Group Total:	0.2500

237 05-1675

NAME: James and Toria Magleby

TYPE OF RIGHT: Application To Appropriate

PRIORITY DATE: Jul 19, 1979

APPLICATION/CLAIM NUMBER: A53454

QUANTITY OF WATER: 1.95 acft

SOURCE: Underground Water Well

POINT OF DIVERSION -- UNDERGROUND:

- [1] N 271 feet W 65 feet from the E4 corner, Section 16 T 26S R 22E SLB&M
Well Diameter: 6 inches Well Depth: 100 feet to 200 feet

BENEFICIAL USE:

Water Use Group No. 850.

IRRIGATION: from Mar 15 to Nov 15 SOLE SUPPLY: 0.2500 acre of the Group Total of 0.2500 acres.

DOMESTIC: from Jan 01 to Dec 31 SOLE SUPPLY: 1.0000 EDU of the Group Total of 1.0000.

PLACE OF USE: (which includes all or part of the following legal subdivisions:)

			----- Northwest Quarter -----				-----*----- Northeast Quarter -----				-----*----- Southwest Quarter -----				-----*----- Southeast Quarter -----				Section
SC	TOWN	RANG	BS	NW	NE	SW	SE	*	NW	NE	SW	SE	*	NW	NE	SW	SE	Totals	
16	26S	22E	SL	_____	_____	_____	_____	*	_____	_____	_____	X	*	_____	_____	_____	_____	0.2500	
Group Total:																	0.2500		

238

05-1688**NAME:**

Tangren Welding and Machine Shop

TYPE OF RIGHT:

Application To Appropriate

PRIORITY DATE:

Aug 30, 1979

APPLICATION/CLAIM NUMBER: A53683**QUANTITY OF WATER:** 1.5 acft**SOURCE:**

Underground Water Well

POINT OF DIVERSION -- UNDERGROUND:

- [1] **S 312 feet W 873 feet from the NE corner, Section 18 T 26S R 22E SLB&M**
 Well Diameter: 6 inches Well Depth: 126 feet

BENEFICIAL USE:**Water Use Group No. 862.****IRRIGATION:** from Mar 15 to Nov 15 SOLE SUPPLY: 0.2500 acre of the Group Total of 0.3230 acres.*Irrigation use is supplemented by water from Moab City.***PLACE OF USE:** (which includes all or part of the following legal subdivisions:)

				----- Northwest Quarter -----				*----- Northeast Quarter -----				*----- Southwest Quarter -----				*----- Southeast Quarter -----				Section
SC	TOWN	RANG	BS	NW	NE	SW	SE	*	NW	NE	SW	SE	*	NW	NE	SW	SE	Totals		
18	26S	22E	SL					*		X			*					0.3230		
Group Total:																		0.3230		

239

05-1700**NAME:**

Robert E. and Elizabeth L. Holtby

TYPE OF RIGHT:

Application To Appropriate

PRIORITY DATE:

Oct 12, 1979

APPLICATION/CLAIM NUMBER: A53887**QUANTITY OF WATER:** 1.5 acft**SOURCE:**

Underground Water Well

POINT OF DIVERSION -- UNDERGROUND:

- [1] **S 1250 feet E 254 feet from the N4 corner, Section 21 T 26S R 22E SLB&M**
 Well Diameter: 6 inches Well Depth: 176 feet

(05-1700 - continued)

BENEFICIAL USE:**Water Use Group No. 876. Water Rights Appurtenant to the following use(s):**

05-1700,2774

IRRIGATION: from Mar 15 to Nov 15 SOLE SUPPLY: 0.2500 acre of the Group Total of 1.1810 acres.**PLACE OF USE:** (which includes all or part of the following legal subdivisions:)

				----- Northwest Quarter -----				-----*----- Northeast Quarter -----				-----*----- Southwest Quarter -----				-----*----- Southeast Quarter -----				Section
SC	TOWN	RANG	BS	NW	NE	SW	SE *	NW	NE	SW	SE *	NW	NE	SW	SE *	NW	NE	SW	SE	Totals
21	26S	22E	SL	Lot(s) 25																1.1810
																			Group Total:	1.1810

240 05-1703 NAME: Steven V. or Jeanne M. Rouzer**TYPE OF RIGHT:** Application To Appropriate**PRIORITY DATE:** Oct 31, 1979**APPLICATION/CLAIM NUMBER:** A53927**QUANTITY OF WATER:** 0.45 acft**SOURCE:** Underground Water Well**POINT OF DIVERSION -- UNDERGROUND:**

[1] **S 1004 feet W 2538 feet from the NE corner, Section 02 T 26S R 21E SLB&M**
 Well Diameter: 6 inches Well Depth: 147 feet

BENEFICIAL USE:**Water Use Group No. 880.****DOMESTIC:** from Jan 01 to Dec 31 SOLE SUPPLY: 1.0000 EDU of the Group Total of 1.0000.**PLACE OF USE:** (which includes all or part of the following legal subdivisions:)

				----- Northwest Quarter -----				-----*----- Northeast Quarter -----				-----*----- Southwest Quarter -----				-----*----- Southeast Quarter -----				Section
SC	TOWN	RANG	BS	NW	NE	SW	SE *	NW	NE	SW	SE *	NW	NE	SW	SE *	NW	NE	SW	SE	Totals
02	26S	21E	SL	Lot(s) 2																

(05-1703 - continued)

OTHER COMMENTS:

The authorized use of water is described herein; however, the water user is using this right for an unauthorized use. A change application has not been filed to permit this use.

241

05-1706**NAME:**

Mary K. Wilson

TYPE OF RIGHT:

Diligence Claim

PRIORITY DATE:

1896

APPLICATION/CLAIM NUMBER:

D3574

QUANTITY OF WATER:

0.015 cfs OR 5.7 acft

SOURCE:

Lloyd Somerville Spring

POINT OF DIVERSION -- SURFACE:

[1] S 1701 feet E 997 feet from the W4 corner, Section 15 T 26S R 22E SLB&M

Diverting Works: Concrete Box

Source: Llyod Somerville Spring

BENEFICIAL USE:

Water Use Group No. 883.

IRRIGATION: from Mar 15 to Nov 15 SOLE SUPPLY: 0.9500 acre of the Group Total of 0.9500 acres.

PLACE OF USE: (which includes all or part of the following legal subdivisions:)

			----- Northwest Quarter -----				*----- Northeast Quarter -----				*----- Southwest Quarter -----				*----- Southeast Quarter -----				Section
SC	TOWN	RANG	BS	NW	NE	SW	SE	*	NW	NE	SW	SE	*	NW	NE	SW	SE	Totals	
15	26S	22E	SL					*					*			X		0.9500	
Group Total:																		0.9500	

242

05-1707**NAME:**

Myron K. and Patrick D. Gordin

TYPE OF RIGHT:

Application To Appropriate

PRIORITY DATE:

Sep 04, 1962

APPLICATION/CLAIM NUMBER: A34567a1**QUANTITY OF WATER:** 0.9 acft**SOURCE:**

Underground Water Well

POINT OF DIVERSION -- UNDERGROUND:

- [1] **S 91 feet E 672 feet from the W4 corner, Section 14 T 26S R 22E SLB&M**
 Well Diameter: 7 inches Well Depth: 460 feet

BENEFICIAL USE:**Water Use Group No. 884.****DOMESTIC:** from Jan 01 to Dec 31 SOLE SUPPLY: 2.0000 EDUs of the Group Total of 2.0000.**PLACE OF USE:** (which includes all or part of the following legal subdivisions:)

				----- Northwest Quarter -----				*----- Northeast Quarter -----				*----- Southwest Quarter -----				*----- Southeast Quarter -----			
SC	TOWN	RANG	BS	NW	NE	SW	SE	*	NW	NE	SW	SE	*	NW	NE	SW	SE		
14	26S	22E	SL			X		*					*	X			*		

243

05-1719**NAME:**

Brent O. and Tracy L. Bullock

TYPE OF RIGHT:

Application To Appropriate

PRIORITY DATE:

Feb 04, 1980

APPLICATION/CLAIM NUMBER: A54239**QUANTITY OF WATER:** 1.5 acft**SOURCE:**

Underground Water Well

POINT OF DIVERSION -- UNDERGROUND:

- [1] **S 910 feet W 844 feet from the N4 corner, Section 01 T 26S R 21E SLB&M**
 Well Diameter: 6 inches Well Depth: 56 feet

(05-1719 - continued)

BENEFICIAL USE:**Water Use Group No. 896.****IRRIGATION:** from Mar 15 to Nov 15 SOLE SUPPLY: 0.2500 acre of the Group Total of 0.2500 acres.**PLACE OF USE:** (which includes all or part of the following legal subdivisions:)

				----- Northwest Quarter -----				-----*----- Northeast Quarter -----				-----*----- Southwest Quarter -----				-----*----- Southeast Quarter -----				Section
SC	TOWN	RANG	BS	NW	NE	SW	SE	*	NW	NE	SW	SE	*	NW	NE	SW	SE	Totals		
01	26S	21E	SL	Lot(s) 3														0.2500		
																		Group Total:	0.2500	

244 **05-1744****NAME:** City of Moab**TYPE OF RIGHT:** Application To Appropriate**PRIORITY DATE:** Apr 24, 1980**APPLICATION/CLAIM NUMBER:** A54551**QUANTITY OF WATER:** 0.118 cfs**SOURCE:** Underground Water Well**POINT OF DIVERSION -- UNDERGROUND:**

- [1] **S 654 feet W 780 feet from the N4 corner, Section 01 T 26S R 21E SLB&M**
 Well Diameter: 7 inches Well Depth: 128 feet

BENEFICIAL USE:**Water Use Group No. 707. Water Rights Appurtenant to the following use(s):**

05-1540,1744

IRRIGATION: from Mar 15 to Nov 15 SOLE SUPPLY: 0.0000 acre of the Group Total of 7.1000 acres.**PLACE OF USE:** (which includes all or part of the following legal subdivisions:)

		----- Northwest Quarter -----				-----*----- Northeast Quarter -----				-----*----- Southwest Quarter -----				-----*----- Southeast Quarter -----				Section
SC	TOWN	RANG	BS	NW	NE	SW	SE	*	NW	NE	SW	SE	*	NW	NE	SW	SE	Totals
01	26S	21E	SL	Lot(s) 3														0.0000

245

05-1746**NAME:** Edmond D. and Kenna L. Bridges**TYPE OF RIGHT:** Application To Appropriate**PRIORITY DATE:** May 05, 1980**APPLICATION/CLAIM NUMBER:** A54602**QUANTITY OF WATER:** 0.45 acft**SOURCE:** Underground Water Well**POINT OF DIVERSION -- UNDERGROUND:**

- [1] **S 2378 feet E 263 feet from the N4 corner, Section 15 T 26S R 22E SLB&M**
 Well Diameter: 6 inches Well Depth: 140 feet

BENEFICIAL USE:**Water Use Group No. 919.****DOMESTIC:** from Jan 01 to Dec 31 SOLE SUPPLY: 1.0000 EDU of the Group Total of 1.0000.**PLACE OF USE:** (which includes all or part of the following legal subdivisions:)

----- Northwest Quarter -----				-----*----- Northeast Quarter -----				-----*----- Southwest Quarter -----				-----*----- Southeast Quarter -----			
SC	TOWN	RANG	BS	NW	NE	SW	SE *	NW	NE	SW	SE *	NW	NE	SW	SE
15	26S	22E	SL				*			X	*				

246

05-1791**NAME:** Kenneth Key**TYPE OF RIGHT:** Application To Appropriate**PRIORITY DATE:** Sep 01, 1980**APPLICATION/CLAIM NUMBER:** A55242**QUANTITY OF WATER:** 1.98 acft**SOURCE:** Underground Water Well**POINT OF DIVERSION -- UNDERGROUND:**

- [1] **S 1013 feet E 836 feet from the W4 corner, Section 01 T 26S R 21E SLB&M**
 Well Diameter: 7 inches Well Depth: 103 feet

(05-1791 - continued)

BENEFICIAL USE:**Water Use Group No. 968. Water Rights Appurtenant to the following use(s):**

05-1252,1791

IRRIGATION: from Mar 15 to Nov 15 SOLE SUPPLY: 0.3300 acre of the Group Total of 0.5800 acres.**STOCKWATER:** from Jan 01 to Dec 31 SOLE SUPPLY: 0.0000 ELU of the Group Total of 5.0000.**PLACE OF USE:** (which includes all or part of the following legal subdivisions:)

		----- Northwest Quarter -----				-----*----- Northeast Quarter -----				-----*----- Southwest Quarter -----				-----*----- Southeast Quarter -----				Section
SC TOWN	RANG BS	NW	NE	SW	SE *	NW	NE	SW	SE *	NW	NE	SW	SE *	NW	NE	SW	SE	Totals
01	26S 21E SL				*				*	X			*					0.5800
Group Total:																		0.5800

247 **05-1821****NAME:**

Henry and Alice Corning

TYPE OF RIGHT:

Application To Appropriate

PRIORITY DATE:

Jan 26, 1981

APPLICATION/CLAIM NUMBER: A55700**QUANTITY OF WATER:** 0.45 acft**SOURCE:**

Underground Water Well

POINT OF DIVERSION -- UNDERGROUND:

[1] **S 91 feet E 672 feet from the W4 corner, Section 14 T 26S R 22E SLB&M**
 Well Diameter: 6 inches Well Depth: feet

BENEFICIAL USE:**Water Use Group No. 997.****DOMESTIC:** from Jan 01 to Dec 31 SOLE SUPPLY: 1.0000 EDU of the Group Total of 1.0000.**PLACE OF USE:** (which includes all or part of the following legal subdivisions:)

		----- Northwest Quarter -----				-----*----- Northeast Quarter -----				-----*----- Southwest Quarter -----				-----*----- Southeast Quarter -----				Section
SC TOWN	RANG BS	NW	NE	SW	SE *	NW	NE	SW	SE *	NW	NE	SW	SE *	NW	NE	SW	SE	Totals
14	26S 22E SL			X	*				*	X			*					

248

05-1824**NAME:** KM Real Estate Enterprises, LLC**TYPE OF RIGHT:** Application To Appropriate**PRIORITY DATE:** Feb 10, 1981**APPLICATION/CLAIM NUMBER:** A55760**QUANTITY OF WATER:** 13.74 acft**SOURCE:** Underground Water Well**POINT OF DIVERSION -- UNDERGROUND:**

- [1] **N 705 feet W 631 feet from the E4 corner, Section 35 T 25S R 21E SLB&M**
 Well Diameter: 6 inches Well Depth: 50 feet to 100 feet

BENEFICIAL USE:**Water Use Group No. 637823.****IRRIGATION:** from Mar 15 to Nov 15 SOLE SUPPLY: 2.2900 acres of the Group Total of 2.2900 acres.**PLACE OF USE:** (which includes all or part of the following legal subdivisions:)

				----- Northwest Quarter -----				*----- Northeast Quarter -----				*----- Southwest Quarter -----				*----- Southeast Quarter -----				Section
SC	TOWN	RANG	BS	NW	NE	SW	SE	*	NW	NE	SW	SE	*	NW	NE	SW	SE	Totals		
35	25S	21E	SL					*				X	*					2.2900		
Group Total:																		2.2900		

249

05-1827**NAME:** Holyoak Family Trust**TYPE OF RIGHT:** Application To Appropriate**PRIORITY DATE:** Feb 18, 1981**APPLICATION/CLAIM NUMBER:** A55796**QUANTITY OF WATER:** 1.5 acft**SOURCE:** Underground Water Well**POINT OF DIVERSION -- UNDERGROUND:**

- [1] **S 78 feet W 913 feet from the E4 corner, Section 12 T 26S R 21E SLB&M**
 Well Diameter: 6 inches Well Depth: 100 feet

(05-1827 - continued)

BENEFICIAL USE:**Water Use Group No. 1003. Water Rights Appurtenant to the following use(s):**

05-1827,3405

IRRIGATION: from Mar 15 to Nov 15 SOLE SUPPLY: 0.3060 acre of the Group Total of 1.2240 acres.**PLACE OF USE:** (which includes all or part of the following legal subdivisions:)

				----- Northwest Quarter -----				-----*----- Northeast Quarter -----				-----*----- Southwest Quarter -----				-----*----- Southeast Quarter -----				Section			
SC	TOWN	RANG	BS	NW	NE	SW	SE	*	NW	NE	SW	SE	*	NW	NE	SW	SE	*	NW	NE	SW	SE	Totals
12	26S	21E	SL					*				X	*					*					0.9180
12	26S	21E	SL	Lot(s) 5																		0.3060	
																					Group Total:	1.2240	

250 **05-1950****NAME:** Zelma Janet and William R. Gay**TYPE OF RIGHT:** Application To Appropriate**PRIORITY DATE:** Jan 26, 1982**APPLICATION/CLAIM NUMBER:** A57302**QUANTITY OF WATER:** 0.3 acft**SOURCE:** Underground Water Well**POINT OF DIVERSION -- UNDERGROUND:**

[1] **N 1676 feet W 216 feet from the SE corner, Section 07 T 26S R 22E SLB&M**
 Well Diameter: 6 inches Well Depth: 30 feet

BENEFICIAL USE:**Water Use Group No. 1124.****IRRIGATION:** from Mar 15 to Nov 15 SOLE SUPPLY: 0.0500 acre of the Group Total of 0.0500 acres.**PLACE OF USE:** (which includes all or part of the following legal subdivisions:)

SC	TOWN	RANG	BS	----- Northwest Quarter -----				-----*----- Northeast Quarter -----				-----*----- Southwest Quarter -----				-----*----- Southeast Quarter -----				Section
				NW	NE	SW	SE *	NW	NE	SW	SE *	NW	NE	SW	SE *	NW	NE	SW	SE	Totals
07	26S	22E	SL				*				*				*		X			0.0500
Group Total:																				0.0500

251 **05-1985** **NAME:** Wade Justin Clapier
Rachel Julianna Wootton **INTEREST:** Joint Tenants w/ Rachel Julianna Wootton
Joint Tenants w/ Wade Justin Clapier

TYPE OF RIGHT: Application To Appropriate **PRIORITY DATE:** Jul 20, 1982

APPLICATION/CLAIM NUMBER: A57980

QUANTITY OF WATER: 1.5 acft **SOURCE:** Underground Water Well

POINT OF DIVERSION -- UNDERGROUND:

[1] **S 1110 feet W 300 feet from the E4 corner, Section 01 T 26S R 21E SLB&M**
Well Diameter: 6 inches Well Depth: 129 feet

BENEFICIAL USE:

Water Use Group No. 637824.

IRRIGATION: from Mar 15 to Nov 15 SOLE SUPPLY: 0.2500 acre of the Group Total of 0.2500 acres.

PLACE OF USE: (which includes all or part of the following legal subdivisions:)

		----- Northwest Quarter -----				-----*----- Northeast Quarter -----				-----*----- Southwest Quarter -----				-----*----- Southeast Quarter -----				Section
SC	TOWN	RANG	BS	NW	NE	SW	SE	*	NW	NE	SW	SE	*	NW	NE	SW	SE	Totals
01	26S	21E	SL					*					*				X	0.2500
Group Total:																		0.2500

252 **05-2007** **NAME:** City of Moab

TYPE OF RIGHT: Diligence Claim **PRIORITY DATE:** 1898

APPLICATION/CLAIM NUMBER:

QUANTITY OF WATER: 0.21 cfs OR 81.05 acft **SOURCE:** McConkie Spring

POINT OF DIVERSION -- SPRING:

[1] **S 608 feet E 253 feet from the W4 corner, Section 15 T 26S R 22E SLB&M**
Source: McConkie Spring

(05-2007 - continued)

BENEFICIAL USE:**Water Use Group No. 211. Water Rights Appurtenant to the following use(s):**

05-101,169,183,206,251,336,429,716,2007,2008,2103,2105,2740,3687

MUNICIPAL: from Jan 01 to Dec 31 Moab.
Acre Feet allowed by this Right for this Use: 81.0500 acre feet

Period of Use for Water Right Number 05-251 is limited to November 1st to March 31st. Period of Use for Water Right 05-2008 is limited to April 1st to October 31st. Period of Use for Water Right 05-336 is limited to March 15th to November 15th.

253	05-2013	NAME:	Moab Irrigation Company State of Utah Board of Water Resources	INTEREST:	Held by the Board of Water Resources 100%
		TYPE OF RIGHT:	Decree	PRIORITY DATE:	1890
		APPLICATION/CLAIM NUMBER:			
		QUANTITY OF WATER:	4.43 cfs OR 1473.1096 acft	SOURCE:	Mill Creek

POINTS OF DIVERSION -- SURFACE:

- [1] **S 900 feet W 1360 feet from the NE corner, Section 07 T 26S R 22E SLB&M**
Diverting Works: Lower Diversion (Dam and Pipelines # 1 and 2)
Source: Mill Creek
- [2] **S 686 feet E 1068 feet from the NW corner, Section 08 T 26S R 22E SLB&M**
Diverting Works: Upper Diversion (Dam and Pipeline # 3)
Source: Mill Creek
- [3] **N 1454 feet E 936 feet from the S4 corner, Section 27 T 26S R 24E SLB&M**
Diverting Works: Wilson Mesa Diversion (Headgate and Earthen Ditch)
Source: Mill Creek
- [4] **N 1335 feet W 1150 feet from the SE corner, Section 29 T 26S R 24E SLB&M**
Diverting Works: South Mesa Diversion (Headgate and Earthen Ditch)
Source: Mill Creek
- [5] **N 50 feet W 982 feet from the E4 corner, Section 05 T 27S R 23E SLB&M**
Diverting Works: Sheley Diversion (Dam, Pipeline and Tunnel)
Source: Mill Creek

(05-2013 - continued)

- [6] **S 58 feet E 117 feet from the N4 corner, Section 05 T 27S R 24E SLB&M**
 Diverting Works: Horse Creek Diversion (Headgate and Earthen Ditch)
 Source: Horse Creek

POINT OF REDIVERSION:

- [1] **S 2407 feet E 42 feet from the N4 corner, Section 06 T 27S R 23E SLB&M**
 Diverting Works: Earthen Dam, Pipeline and Tunnel
 Source: Kens Lake

=====

BENEFICIAL USE:

Water Use Group No. 262. Water Rights Appurtenant to the following use(s):
 05-1068,2013

IRRIGATION: from Mar 15 to Nov 15 SOLE SUPPLY: 243.8100 acres of the Group Total of 254.1900 acres.

Place of Use is within the service area for Moab Irrigation Company.

Water Use Group No. 1179. Water Rights Appurtenant to the following use(s):
 05-2013

STOCKWATER:from Jan 01 to Dec 31 SOLE SUPPLY: 184.0000 ELUs of the Group Total of 184.0000.

Place of use is within the service area for Moab Irrigation Company.

OTHER: from Jan 01 to Dec 31 MISCELLANEOUS: Evaporation on Lake Oowah and Warner Lake.
 Acre Feet allowed by this Right for this Use: 5.0976 acre feet

Water Use Group No. 637950. Water Rights Appurtenant to the following use(s):
 05-1523,2013

MUNICIPAL: from Jan 01 to Dec 31 Grand County Water Conservancy District.
 Acre Feet allowed by this Right for this Use: 0.0000 acre feet

OTHER: from Jan 01 to Dec 31 MISCELLANEOUS: Evaporation on Kens Lake.
 Acre Feet allowed by this Right for this Use: 0.0000 acre feet

=====

(05-2013 - continued)

STORAGE: Water is diverted for storage into:

- [1] Ken's Lake, from Jan 01 to Dec 31
 CAPACITY: 2820 acre-feet. INUNDATING: 86 acres. DAM HEIGHT: 98 feet.
 Area inundated includes all or part of the following legal subdivisions:

SEC	TOWN	RANG	BASE	NORTH-WEST4				NORTH-EAST4				SOUTH-WEST4				SOUTH-EAST4				
				NW	NE	SW	SE	NW	NE	SW	SE	NW	NE	SW	SE	NW	NE	SW	SE	
06	27S	23E	SL				X ***			X	X ***		X			***	X	X	X	X

- [2] Lake Oowah, from Jan 01 to Dec 31
 CAPACITY: 25 acre-feet. INUNDATING: 3 acres. DAM HEIGHT: 33 feet.
 Area inundated includes all or part of the following legal subdivisions:

SEC	TOWN	RANG	BASE	NORTH-WEST4				NORTH-EAST4				SOUTH-WEST4				SOUTH-EAST4			
				NW	NE	SW	SE	NW	NE	SW	SE	NW	NE	SW	SE	NW	NE	SW	SE
33	26S	24E	SL				***	X	X	X	X	***				***			

- [3] Warner Lake, from Jan 01 to Dec 31
 CAPACITY: 10.56 acre-feet. INUNDATING: 1.32 acres. DAM HEIGHT: 3 feet.
 Area inundated includes all or part of the following legal subdivisions:

SEC	TOWN	RANG	BASE	NORTH-WEST4				NORTH-EAST4				SOUTH-WEST4				SOUTH-EAST4			
				NW	NE	SW	SE	NW	NE	SW	SE	NW	NE	SW	SE	NW	NE	SW	SE
28	26S	24E	SL				***	X	X			***				***			

254 05-2029

NAME:

George A. Vicenzi

TYPE OF RIGHT:

Application To Appropriate

PRIORITY DATE:

May 23, 1983

APPLICATION/CLAIM NUMBER: A58883**QUANTITY OF WATER:** 0.45 acft**SOURCE:**

Underground Water Well

POINT OF DIVERSION -- UNDERGROUND:

- [1] **N 465 feet E 566 feet from the W4 corner, Section 14 T 26S R 22E SLB&M**
 Well Diameter: 8 inches Well Depth: 300 feet

(05-2029 - continued)

BENEFICIAL USE:**Water Use Group No. 1194.****DOMESTIC:** from Jan 01 to Dec 31 SOLE SUPPLY: 1.0000 EDU of the Group Total of 1.0000.**PLACE OF USE:** (which includes all or part of the following legal subdivisions:)

----- Northwest Quarter -----				-----*----- Northeast Quarter -----				-----*----- Southwest Quarter -----				-----*----- Southeast Quarter -----			
SC	TOWN	RANG	BS	NW	NE	SW	SE *	NW	NE	SW	SE *	NW	NE	SW	SE
14	26S	22E	SL			X	*				*				

05-2035 NAME: Kaleidoscope Property, LLC**TYPE OF RIGHT:** Diligence Claim**PRIORITY DATE:** 1900**APPLICATION/CLAIM NUMBER:** D4110**QUANTITY OF WATER:** 3.056 acft**SOURCE:** Unnamed Spring**POINT OF DIVERSION -- SURFACE:**

[1] N 1184 feet W 801 feet from the E4 corner, Section 16 T 26S R 22E SLB&M
 Source: Unnamed Spring

BENEFICIAL USE:**Water Use Group No. 376. Water Rights Appurtenant to the following use(s):**
05-1189,2035**IRRIGATION:** from Mar 15 to Nov 15 SOLE SUPPLY: 0.5000 acre of the Group Total of 0.7500 acres.**STOCKWATER:** from Jan 01 to Dec 31 SOLE SUPPLY: 2.0000 ELUs of the Group Total of 4.0000.**DOMESTIC:** from Jan 01 to Dec 31 SOLE SUPPLY: 0.0000 EDU of the Group Total of 1.0000.**PLACE OF USE:** (which includes all or part of the following legal subdivisions:)

----- Northwest Quarter -----				-----*----- Northeast Quarter -----				-----*----- Southwest Quarter -----				-----*----- Southeast Quarter -----				Section
SC	TOWN	RANG	BS	NW	NE	SW	SE *	NW	NE	SW	SE *	NW	NE	SW	SE	Totals
16	26S	22E	SL				*				X	*				0.6500

(05-2035 - continued)

				----- Northwest Quarter -----				-----*----- Northeast Quarter -----				-----*----- Southwest Quarter -----				-----*----- Southeast Quarter -----				Section
SC	TOWN	RANG	BS	NW	NE	SW	SE	*	NW	NE	SW	SE	*	NW	NE	SW	SE	Totals		
16	26S	22E	SL	Lot(s) 2														0.1000		
																		Group Total:	0.7500	

256 **05-2102** **NAME:** Club Utah Resort Group LLC

TYPE OF RIGHT: Diligence Claim

PRIORITY DATE: 1898

APPLICATION/CLAIM NUMBER: D4311

QUANTITY OF WATER: 0.075 cfs OR 30.088 acft

SOURCE: Watercress Spring

POINT OF DIVERSION -- SPRING:

- [1] **S 388 feet W 469 feet from the NE corner, Section 35 T 25S R 21E SLB&M**
 Diverting Works: Open Channel, Storage Reservoirs and Pipelines
 Source: Watercress Spring

BENEFICIAL USE:

Water Use Group No. 1271. Water Rights Appurtenant to the following use(s):

05-2102,2744

STOCKWATER: from Jan 01 to Dec 31 SOLE SUPPLY: 26.0000 ELUs of the Group Total of 34.0000.

Water Use Group No. 629709. Water Rights Appurtenant to the following use(s):

05-2102,2744,3456

IRRIGATION: from Mar 15 to Nov 15 SOLE SUPPLY: 4.7400 acres of the Group Total of 21.8600 acres.

PLACE OF USE: (which includes all or part of the following legal subdivisions:)

		----- Northwest Quarter -----				-----*----- Northeast Quarter -----				-----*----- Southwest Quarter -----				-----*----- Southeast Quarter -----				Section
SC	TOWN	RANG	BS	NW	NE	SW	SE	*	NW	NE	SW	SE	*	NW	NE	SW	SE	Totals
35	25S	21E	SL		X		X	*					*					21.8600
Group Total:																		21.8600

Water Use Group No. 725683. Water Rights Appurtenant to the following use(s):

05-2102,2743,2744

OTHER: from Jan 01 to Dec 31 MISCELLANEOUS: Storage, Evaporation and Fish Culture.
 Acre Feet allowed by this Right for this Use: 0.9200 acre feet

Pond #1; Storage: 0.80 af, Evap: 0.6707 af Pond #2; Storage: 0.12 af, Evap: 0.2012 af Pools [3];
 Storage: 0 af, Evap: 0.2012 af Total: Storage: 0.92 af, Evap: 1.0731 af Fish Culture is

non-consumptive

(05-2102 - continued)

PLACE OF USE: (which includes all or part of the following legal subdivisions:)

				----- Northwest Quarter -----*				-----*----- Northeast Quarter -----				-----*----- Southwest Quarter -----				-----*----- Southeast Quarter -----			
SC	TOWN	RANG	BS	NW	NE	SW	SE	*	NW	NE	SW	SE	*	NW	NE	SW	SE		
35	25S	21E	SL					*		X			*						

PLACE OF USE (Stockwatering): [which includes all or part of the following legal subdivisions:]

				NORTH-WEST4				NORTH-EAST4				SOUTH-WEST4				SOUTH-EAST4			
SEC	TOWN	RANG	BASE	NW	NE	SW	SE	NW	NE	SW	SE	NW	NE	SW	SE	NW	NE	SW	SE
35	25S	21E	SL				***	X	X	X	X	***				***			

STORAGE: Water is diverted for storage into:

- [1] Pond #1, from Jan 01 to Dec 31
CAPACITY: 0.8 acre-feet. INUNDATING: 0.2 acres. DAM HEIGHT: 8 feet.
Area inundated includes all or part of the following legal subdivisions:

				NORTH-WEST4				NORTH-EAST4				SOUTH-WEST4				SOUTH-EAST4			
SEC	TOWN	RANG	BASE	NW	NE	SW	SE	NW	NE	SW	SE	NW	NE	SW	SE	NW	NE	SW	SE
35	25S	21E	SL				***		X			***				***			

- [2] Pond #2, from Jan 01 to Dec 31
CAPACITY: 0.12 acre-feet. INUNDATING: 0.06 acres. DAM HEIGHT: 7 feet.
Area inundated includes all or part of the following legal subdivisions:

				NORTH-WEST4				NORTH-EAST4				SOUTH-WEST4				SOUTH-EAST4			
SEC	TOWN	RANG	BASE	NW	NE	SW	SE	NW	NE	SW	SE	NW	NE	SW	SE	NW	NE	SW	SE
35	25S	21E	SL				***		X			***				***			

257

05-2103**NAME:**

City of Moab

TYPE OF RIGHT:

Diligence Claim

PRIORITY DATE:

1898

APPLICATION/CLAIM NUMBER:

D4312

QUANTITY OF WATER:

0.362 cfs OR 141.1 acft

SOURCE:

Skakel Spring

POINT OF DIVERSION -- SURFACE:

- [1] **S 450 feet W 225 feet from the NE corner, Section 35 T 25S R 21E SLB&M**
 Source: Skakel Spring

BENEFICIAL USE:**Water Use Group No. 211. Water Rights Appurtenant to the following use(s):**

05-101,169,183,206,251,336,429,716,2007,2008,2103,2105,2740,3687

MUNICIPAL:

from Jan 01 to Dec 31 Moab.

Acre Feet allowed by this Right for this Use: 141.1000 acre feet

Period of Use for Water Right Number 05-251 is limited to November 1st to March 31st. Period of Use for Water Right 05-2008 is limited to April 1st to October 31st. Period of Use for Water Right 05-336 is limited to March 15th to November 15th.

258

05-2104**NAME:**

Lewie L. and Jennifer M. Pilles

TYPE OF RIGHT:

Application To Appropriate

PRIORITY DATE:

Feb 06, 1973

APPLICATION/CLAIM NUMBER:

A42139bl

QUANTITY OF WATER:

4.5816 acft

SOURCE:

Underground Water Wells (2)

POINTS OF DIVERSION -- UNDERGROUND:

- [1] **S 745 feet E 572 feet from the N4 corner, Section 35 T 25S R 21E SLB&M**
 Well Diameter: 6 inches Well Depth: 48 feet
- [2] **S 798 feet E 654 feet from the N4 corner, Section 35 T 25S R 21E SLB&M**
 Well Diameter: 8 inches Well Depth: 118 feet

(05-2104 - continued)

BENEFICIAL USE:**Water Use Group No. 1273.****STOCKWATER:** from Jan 01 to Dec 31 SOLE SUPPLY: 9.0000 ELUs of the Group Total of 9.0000.**DOMESTIC:** from Jan 01 to Dec 31 SOLE SUPPLY: 1.0000 EDU of the Group Total of 1.0000.**OTHER:** from Jan 01 to Dec 31 MISCELLANEOUS: Storage and Evaporation.
Acre Feet allowed by this Right for this Use: 3.9245 acre feet**PLACE OF USE (Stockwatering): [which includes all or part of the following legal subdivisions:]**

SEC	TOWN	RANG	BASE	NORTH-WEST4				NORTH-EAST4				SOUTH-WEST4				SOUTH-EAST4			
				NW	NE	SW	SE	NW	NE	SW	SE	NW	NE	SW	SE	NW	NE	SW	SE
35	25S	21E	SL					***	X			***				***			

STORAGE: Water is diverted for storage into:

[1] Fish Pond #1, from Jan 01 to Dec 31
CAPACITY: 1.02 acre-feet. INUNDATING: 0.25 acres. DAM HEIGHT: 0 feet.
Area inundated includes all or part of the following legal subdivisions:

SEC	TOWN	RANG	BASE	NORTH-WEST4				NORTH-EAST4				SOUTH-WEST4				SOUTH-EAST4			
				NW	NE	SW	SE	NW	NE	SW	SE	NW	NE	SW	SE	NW	NE	SW	SE
35	25S	21E	SL					***	X			***				***			

[2] Fish Pond #2, from Jan 01 to Dec 31
CAPACITY: 1.35 acre-feet. INUNDATING: 0.19 acres. DAM HEIGHT: 0 feet.
Area inundated includes all or part of the following legal subdivisions:

SEC	TOWN	RANG	BASE	NORTH-WEST4				NORTH-EAST4				SOUTH-WEST4				SOUTH-EAST4			
				NW	NE	SW	SE	NW	NE	SW	SE	NW	NE	SW	SE	NW	NE	SW	SE
35	25S	21E	SL					***	X			***				***			

259

05-2105**NAME:**

City of Moab

TYPE OF RIGHT:

Diligence Claim

PRIORITY DATE:

1889

APPLICATION/CLAIM NUMBER:

D4313

QUANTITY OF WATER:

0.627 cfs OR 210 acft

SOURCE:

Skakel Springs

POINT OF DIVERSION -- SURFACE:

- [1] **S 450 feet W 225 feet from the NE corner, Section 35 T 25S R 21E SLB&M**
 Source: Skakel Spring

BENEFICIAL USE:**Water Use Group No. 211. Water Rights Appurtenant to the following use(s):**

05-101,169,183,206,251,336,429,716,2007,2008,2103,2105,2740,3687

MUNICIPAL:

from Jan 01 to Dec 31 Moab.

Acre Feet allowed by this Right for this Use: 210.0000 acre feet

Period of Use for Water Right Number 05-251 is limited to November 1st to March 31st. Period of Use for Water Right 05-2008 is limited to April 1st to October 31st. Period of Use for Water Right 05-336 is limited to March 15th to November 15th.

260

05-2118**NAME:**Jean K. Akens
Bradley R. Morrison**INTEREST:**Joint Tenants w/ Bradley R. Morrison
Joint Tenants w/ Jean K. Akens**TYPE OF RIGHT:**

Application To Appropriate

PRIORITY DATE:

Sep 18, 1984

APPLICATION/CLAIM NUMBER:

A60304

QUANTITY OF WATER:

1.65 acft

SOURCE:

Underground Water Well

POINT OF DIVERSION -- UNDERGROUND:

- [1] **N 369 feet W 624 feet from the E4 corner, Section 15 T 26S R 22E SLB&M**
 Well Diameter: 6 inches Well Depth: 160 feet

(05-2118 - continued)

BENEFICIAL USE:**Water Use Group No. 1289.****IRRIGATION:** from Mar 15 to Nov 15 SOLE SUPPLY: 0.2000 acre of the Group Total of 0.2000 acres.**DOMESTIC:** from Jan 01 to Dec 31 SOLE SUPPLY: 1.0000 EDU of the Group Total of 1.0000.**PLACE OF USE:** (which includes all or part of the following legal subdivisions:)

			----- Northwest Quarter -----				-----*----- Northeast Quarter -----				-----*----- Southwest Quarter -----				-----*----- Southeast Quarter -----				Section
SC	TOWN	RANG	BS	NW	NE	SW	SE	*	NW	NE	SW	SE	*	NW	NE	SW	SE	Totals	
15	26S	22E	SL	_____	_____	_____	_____	*	_____	_____	_____	X	*	_____	_____	_____	_____	0.2000	
Group Total:																		0.2000	

261 **05-2135****NAME:** Brett B. Bentley**TYPE OF RIGHT:** Diligence Claim**PRIORITY DATE:** 1903**APPLICATION/CLAIM NUMBER:** D4389**QUANTITY OF WATER:** 0.056 cfs OR 12.3918 acft**SOURCE:** Jackson Spring**POINTS OF DIVERSION -- SURFACE:**

[1] **N 849 feet E 974 feet from the SW corner, Section 07 T 26S R 22E SLB&M**
 Source: Jackson Pond

[2] **N 564 feet E 1004 feet from the SW corner, Section 07 T 26S R 22E SLB&M**
 Diverting Works: Spring Box and Pond
 Source: Jackson Spring

(05-2135 - continued)

BENEFICIAL USE:**Water Use Group No. 1308.****IRRIGATION:** from Mar 15 to Nov 15 SOLE SUPPLY: 1.7900 acres of the Group Total of 1.7900 acres.**DOMESTIC:** from Jan 01 to Dec 31 SOLE SUPPLY: 1.0000 EDU of the Group Total of 1.0000.**OTHER:** from Jan 01 to Dec 31 MISCELLANEOUS: Storage and Evaporation.
Acre Feet allowed by this Right for this Use: 1.2018 acre feet**PLACE OF USE: (which includes all or part of the following legal subdivisions:)**

				----- Northwest Quarter -----				*----- Northeast Quarter -----				*----- Southwest Quarter -----				*----- Southeast Quarter -----				Section
SC	TOWN	RANG	BS	NW	NE	SW	SE	*	NW	NE	SW	SE	*	NW	NE	SW	SE	Totals		
07	26S	22E	SL	Lot(s) 4														1.7900		
																		Group Total:	1.7900	

STORAGE: Water is diverted for storage into:

[1] Jackson Pond, from Jan 01 to Dec 31
 CAPACITY: 0.9 acre-feet. INUNDATING: 0.09 acres. DAM HEIGHT: 10 feet.
 Area inundated includes all or part of the following legal subdivisions:

NORTH-WEST4				NORTH-EAST4				SOUTH-WEST4				SOUTH-EAST4			
SEC	TOWN	RANG	BASE	NW	NE	SW	SE	NW	NE	SW	SE	NW	NE	SW	SE
07	26S	22E	SL	Lot(s) 4											

262

05-2174**NAME:**

Cary M. Cox

TYPE OF RIGHT:

Application To Appropriate

PRIORITY DATE:

May 23, 1986

APPLICATION/CLAIM NUMBER:

A61771

QUANTITY OF WATER:

1.5 acft

SOURCE:

Underground Water Well

POINT OF DIVERSION -- UNDERGROUND:

(05-2174 - continued)

- [1] **N 210 feet E 607 feet from the W4 corner, Section 06 T 26S R 22E SLB&M**
 Well Diameter: 6 inches Well Depth: 30 feet to 75 feet

BENEFICIAL USE:**Water Use Group No. 1349.****IRRIGATION:** from Mar 15 to Nov 15 SOLE SUPPLY: 0.2500 acre of the Group Total of 0.2700 acres.**PLACE OF USE:** (which includes all or part of the following legal subdivisions:)

				----- Northwest Quarter -----				*----- Northeast Quarter -----				*----- Southwest Quarter -----				*----- Southeast Quarter -----				Section
SC	TOWN	RANG	BS	NW	NE	SW	SE	*	NW	NE	SW	SE	*	NW	NE	SW	SE	Totals		
06	26S	22E	SL	Lot(s) 5															0.2500	
																		Group Total:	0.2500	

In addition to the water rights in this group, water for the irrigation of 0.02 acre
 was also supplied to the place of use described by this group by the following company(ies):
 Moab Irrigation Company

263 **05-2196****NAME:** Ronald R. and Natalie J. Dickerson**TYPE OF RIGHT:** Application To Appropriate**PRIORITY DATE:** Mar 02, 1987**APPLICATION/CLAIM NUMBER:** A62314**QUANTITY OF WATER:** 1.914 acft**SOURCE:** Underground Water Well**POINT OF DIVERSION -- UNDERGROUND:**

- [1] **S 1493 feet W 390 feet from the N4 corner, Section 17 T 26S R 22E SLB&M**
 Well Diameter: 6 inches Well Depth: 138 feet

(05-2196 - continued)

BENEFICIAL USE:**Water Use Group No. 1373.****IRRIGATION:** from Mar 15 to Nov 15 SOLE SUPPLY: 0.2300 acre of the Group Total of 0.2300 acres.**STOCKWATER:** from Jan 01 to Dec 31 SOLE SUPPLY: 3.0000 ELUs of the Group Total of 3.0000.**DOMESTIC:** from Jan 01 to Dec 31 SOLE SUPPLY: 1.0000 EDU of the Group Total of 1.0000.**PLACE OF USE:** (which includes all or part of the following legal subdivisions:)

		----- Northwest Quarter -----				-----*----- Northeast Quarter -----				-----*----- Southwest Quarter -----				-----*----- Southeast Quarter -----				Section
SC TOWN RANG BS		NW	NE	SW	SE *	NW	NE	SW	SE *	NW	NE	SW	SE *	NW	NE	SW	SE	Totals
17 26S 22E SL		Lot(s) 19																0.2300
																	Group Total:	0.2300

264 **05-2217****NAME:**

J.J. and Shou Yu Wang

TYPE OF RIGHT:

Application To Appropriate

PRIORITY DATE:

Feb 06, 1973

APPLICATION/CLAIM NUMBER: A42139b1a**QUANTITY OF WATER:** 204 acft**SOURCE:**

Underground Water Well

POINT OF DIVERSION -- UNDERGROUND:**[1] N 3405 feet W 1569 feet from the SE corner, Section 35 T 25S R 21E SLB&M**

Well Diameter: 10 inches Well Depth: 81 feet

BENEFICIAL USE:**Water Use Group No. 1398.****IRRIGATION:** from Mar 15 to Nov 15 SOLE SUPPLY: 34.0000 acres of the Group Total of 34.0000 acres.**PLACE OF USE:** (which includes all or part of the following legal subdivisions:)

		----- Northwest Quarter -----				-----*----- Northeast Quarter -----				-----*----- Southwest Quarter -----				-----*----- Southeast Quarter -----				Section
SC TOWN RANG BS		NW	NE	SW	SE *	NW	NE	SW	SE *	NW	NE	SW	SE *	NW	NE	SW	SE	Totals
35 25S 21E SL					*	X	X	X	X	*			*					34.0000
																	Group Total:	34.0000

265

05-2260**NAME:**

Robert and Diane Walker

TYPE OF RIGHT:

Application To Appropriate

PRIORITY DATE:

Feb 13, 1989

APPLICATION/CLAIM NUMBER: A63772**QUANTITY OF WATER:** 0.78 acft**SOURCE:**

Underground Water Well

POINT OF DIVERSION -- UNDERGROUND:

- [1] **S 276 feet W 834 feet from the E4 corner, Section 01 T 26S R 21E SLB&M**
 Well Diameter: 6 inches Well Depth: 40 feet

BENEFICIAL USE:**Water Use Group No. 1443.****IRRIGATION:** from Mar 15 to Nov 15 SOLE SUPPLY: 0.1300 acre of the Group Total of 0.1300 acres.**PLACE OF USE:** (which includes all or part of the following legal subdivisions:)

			----- Northwest Quarter -----				-----*----- Northeast Quarter -----				-----*----- Southwest Quarter -----				-----*----- Southeast Quarter -----				Section
SC	TOWN	RANG	BS	NW	NE	SW	SE	*	NW	NE	SW	SE	*	NW	NE	SW	SE	Totals	
01	26S	21E	SL	_____	_____	_____	_____	*	_____	_____	_____	_____	*	_____	_____	_____	X	0.1300	
																	Group Total:	0.1300	

266

05-2270**NAME:**

George S. Weil

TYPE OF RIGHT:

Application To Appropriate

PRIORITY DATE:

Jun 15, 1989

APPLICATION/CLAIM NUMBER: A64020**QUANTITY OF WATER:** 0.012 cfs OR 0.45 acft**SOURCE:**

Lloyd Somerville Spring

POINT OF DIVERSION -- SURFACE:

- [1] **S 1701 feet E 997 feet from the W4 corner, Section 15 T 26S R 22E SLB&M**
 Source: Lloyd Somerville Spring

(05-2270 - continued)

BENEFICIAL USE:**Water Use Group No. 1454.****DOMESTIC:** from Jan 01 to Dec 31 SOLE SUPPLY: 1.0000 EDU of the Group Total of 1.0000.**PLACE OF USE:** (which includes all or part of the following legal subdivisions:)

----- Northwest Quarter -----				-----*----- Northeast Quarter -----				-----*----- Southwest Quarter -----				-----*----- Southeast Quarter -----			
SC	TOWN	RANG	BS	NW	NE	SW	SE *	NW	NE	SW	SE *	NW	NE	SW	SE
15	26S	22E	SL				*				*			X	

267 **05-2283****NAME:**Cully Erdman
Lucy Wallingford**TYPE OF RIGHT:**

Application To Appropriate

PRIORITY DATE:

Jul 25, 1989

APPLICATION/CLAIM NUMBER: A64110**QUANTITY OF WATER:** 0.8778 acft**SOURCE:**

Unnamed Spring

POINT OF DIVERSION -- SURFACE:

- [1] **S 1320 feet W 235 feet from the NE corner, Section 01 T 26S R 21E SLB&M**
Source: Unnamed Spring

BENEFICIAL USE:**Water Use Group No. 1469.****IRRIGATION:** from Mar 15 to Nov 15 SOLE SUPPLY: 0.0500 acre of the Group Total of 0.3050 acres.

OTHER: from Jan 01 to Dec 31 FISH CULTURE: Small storage pond with fish.
Acre Feet allowed by this Right for this Use: 0.5778 acre feet

PLACE OF USE: (which includes all or part of the following legal subdivisions:)

----- Northwest Quarter -----				-----*----- Northeast Quarter -----				-----*----- Southwest Quarter -----				-----*----- Southeast Quarter -----				Section
SC	TOWN	RANG	BS	NW	NE	SW	SE *	NW	NE	SW	SE *	NW	NE	SW	SE	Totals
01	26S	21E	SL				*				X	*				0.3050
Group Total:																0.3050

(05-2283 - continued)

In addition to the water rights in this group, water for the irrigation of 0.255 acre
was also supplied to the place of use described by this group by the following company(ies):
Moab Irrigation Company

STORAGE: Water is diverted for storage into:

[1] Unnamed Pond, from Jan 01 to Dec 31
CAPACITY: 0.276 acre-feet. INUNDATING: 0.09 acres. DAM HEIGHT: 3 feet.
Area inundated includes all or part of the following legal subdivisions:

SEC	TOWN	RANG	BASE	NORTH-WEST4				NORTH-EAST4				SOUTH-WEST4				SOUTH-EAST4			
				NW	NE	SW	SE	NW	NE	SW	SE	NW	NE	SW	SE	NW	NE	SW	SE
01	26S	21E	SL				***				X	***				***			

268

05-2302**NAME:**

Jayne Belnap

TYPE OF RIGHT:

Application To Appropriate

PRIORITY DATE:

Oct 23, 1989

APPLICATION/CLAIM NUMBER: A64283**QUANTITY OF WATER:** 1.77 acft**SOURCE:**

Underground Water Well

POINT OF DIVERSION -- UNDERGROUND:

[1] **S 154 feet W 255 feet from the E4 corner, Section 08 T 26S R 22E SLB&M**
Well Diameter: 6 inches Well Depth: 360 feet

BENEFICIAL USE:**Water Use Group No. 1491.****IRRIGATION:** from Mar 15 to Nov 15 SOLE SUPPLY: 0.2200 acre of the Group Total of 0.2200 acres.**DOMESTIC:** from Jan 01 to Dec 31 SOLE SUPPLY: 1.0000 EDU of the Group Total of 1.0000.**PLACE OF USE: (which includes all or part of the following legal subdivisions:)**

				----- Northwest Quarter -----				*----- Northeast Quarter -----				*----- Southwest Quarter -----				*----- Southeast Quarter -----				Section			
SC	TOWN	RANG	BS	NW	NE	SW	SE	*	NW	NE	SW	SE	*	NW	NE	SW	SE	*	NW	NE	SW	SE	Totals
08	26S	22E	SL	Lot(s) 15																		0.2200	
																						Group Total:	0.2200

269

05-2309**NAME:**

Morse Family Living Trust

TYPE OF RIGHT:

Application To Appropriate

PRIORITY DATE:

Sep 04, 1962

APPLICATION/CLAIM NUMBER: A34567a1a**QUANTITY OF WATER:** 0.506 acft**SOURCE:**

Underground Water Well

POINT OF DIVERSION -- UNDERGROUND:

- [1] **S 91 feet E 672 feet from the W4 corner, Section 14 T 26S R 22E SLB&M**
 Well Diameter: 7 inches Well Depth: 1000 feet

BENEFICIAL USE:**Water Use Group No. 1497.****STOCKWATER:** from Jan 01 to Dec 31 SOLE SUPPLY: 2.0000 ELUs of the Group Total of 2.0000.**DOMESTIC:** from Jan 01 to Dec 31 SOLE SUPPLY: 1.0000 EDU of the Group Total of 1.0000.**PLACE OF USE:** (which includes all or part of the following legal subdivisions:)

				----- Northwest Quarter -----				*----- Northeast Quarter -----				*----- Southwest Quarter -----				*----- Southeast Quarter -----							
SC	TOWN	RANG	BS	NW	NE	SW	SE	*	NW	NE	SW	SE	*	NW	NE	SW	SE	*	NW	NE	SW	SE	
15	26S	22E	SL					*					X	*					*				

270

05-2328**NAME:**

Lois Dehls and Paul Lincoln Cornell

TYPE OF RIGHT:

Application To Appropriate

PRIORITY DATE:

Jun 15, 1990

APPLICATION/CLAIM NUMBER: A64762**QUANTITY OF WATER:** 1.59 acft**SOURCE:**

Underground Water Well

POINT OF DIVERSION -- UNDERGROUND:

- [1] **N 2203 feet W 1480 feet from the SE corner, Section 08 T 26S R 22E SLB&M**
 Well Diameter: 6 inches Well Depth: 375 feet

(05-2328 - continued)

BENEFICIAL USE:**Water Use Group No. 1518.****IRRIGATION:** from Mar 15 to Nov 15 SOLE SUPPLY: 0.1900 acre of the Group Total of 0.1900 acres.**DOMESTIC:** from Jan 01 to Dec 31 SOLE SUPPLY: 1.0000 EDU of the Group Total of 1.0000.**PLACE OF USE:** (which includes all or part of the following legal subdivisions:)

----- Northwest Quarter -----				-----*----- Northeast Quarter -----				-----*----- Southwest Quarter -----				-----*----- Southeast Quarter -----				Section
SC	TOWN	RANG	BS	NW	NE	SW	SE *	NW	NE	SW	SE *	NW	NE	SW	SE *	Totals
08	26S	22E	SL				*				*				X	0.1900
Group Total:																0.1900

05-2353**NAME:**

Edward J. Snyder

TYPE OF RIGHT:

Application To Appropriate

PRIORITY DATE:

May 21, 1991

APPLICATION/CLAIM NUMBER: A65395**QUANTITY OF WATER:** 1.38 acft**SOURCE:**

Underground Water Well

POINT OF DIVERSION -- UNDERGROUND:

[1] N 278 feet W 1259 feet from the E4 corner, Section 16 T 26S R 22E SLB&M
 Well Diameter: 6 inches Well Depth: 180 feet

BENEFICIAL USE:**Water Use Group No. 1547.****IRRIGATION:** from Mar 15 to Nov 15 SOLE SUPPLY: 0.2300 acre of the Group Total of 0.2300 acres.**PLACE OF USE:** (which includes all or part of the following legal subdivisions:)

----- Northwest Quarter -----				-----*----- Northeast Quarter -----				-----*----- Southwest Quarter -----				-----*----- Southeast Quarter -----				Section
SC	TOWN	RANG	BS	NW	NE	SW	SE *	NW	NE	SW	SE *	NW	NE	SW	SE *	Totals
16	26S	22E	SL				*				X	*			*	0.2300
Group Total:																0.2300

272 **05-2357** **NAME:** Palladium Foundation **INTEREST:** Utah Non-Profit Corp.
TYPE OF RIGHT: Application To Appropriate **PRIORITY DATE:** Jun 14, 1991
APPLICATION/CLAIM NUMBER: A65450
QUANTITY OF WATER: 0.055 cfs OR 3.7587 acft **SOURCE:** (2) Horizontal Wells

=====

POINTS OF DIVERSION -- UNDERGROUND:

- [1] N 730 feet W 1360 feet from the SE corner, Section 26 T 25S R 21E SLB&M
 [2] N 730 feet W 1363 feet from the SE corner, Section 26 T 25S R 21E SLB&M

=====

BENEFICIAL USE:

Water Use Group No. 1549. Water Rights Appurtenant to the following use(s):
 05-2357,2414

OTHER: from Jan 01 to Dec 31 MISCELLANEOUS: Pond Storage and Evaporation.
 Acre Feet allowed by this Right for this Use: 0.7587 acre feet

PLACE OF USE: (which includes all or part of the following legal subdivisions:)

		----- Northwest Quarter -----				-----*----- Northeast Quarter -----				-----*----- Southwest Quarter -----				-----*----- Southeast Quarter -----			
SC	TOWN	RANG	BS	NW	NE	SW	SE	*	NW	NE	SW	SE	*	NW	NE	SW	SE
26	25S	21E	SL					*					*			X	

Water Use Group No. 725659. Water Rights Appurtenant to the following use(s):
 05-2357

IRRIGATION: from Mar 15 to Nov 15 SOLE SUPPLY: 0.5000 acre of the Group Total of 0.5000 acres.

PLACE OF USE: (which includes all or part of the following legal subdivisions:)

		----- Northwest Quarter -----				-----*----- Northeast Quarter -----				-----*----- Southwest Quarter -----				-----*----- Southeast Quarter -----				Section
SC	TOWN	RANG	BS	NW	NE	SW	SE	*	NW	NE	SW	SE	*	NW	NE	SW	SE	Totals
26	25S	21E	SL					*					*			X		0.5000
Group Total:																		0.5000

(05-2357 - continued)

STORAGE: Water is diverted for storage into:

[1] Unnamed Pond, from Jan 01 to Dec 31
 CAPACITY: 1 acre-feet. INUNDATING: 0.35 acres. DAM HEIGHT: 4 feet.
 Area inundated includes all or part of the following legal subdivisions:

SEC	TOWN	RANG	BASE	NORTH-WEST4				NORTH-EAST4				SOUTH-WEST4				SOUTH-EAST4			
				NW	NE	SW	SE	NW	NE	SW	SE	NW	NE	SW	SE	NW	NE	SW	SE
26	25S	21E	SL					***				***				***			X

273 **05-2358** **NAME:** Palladium Foundation **INTEREST:** Utah Non-Profit Corp.
TYPE OF RIGHT: Application To Appropriate **PRIORITY DATE:** Jun 14, 1991
APPLICATION/CLAIM NUMBER: A65451
QUANTITY OF WATER: 0.045 cfs OR 1.764 acft **SOURCE:** Underground Water Well

POINT OF DIVERSION -- UNDERGROUND:

[1] **N 983 feet E 745 feet from the S4 corner, Section 26 T 25S R 21E SLB&M**
 Well Diameter: 3 inches Well Depth: 132 feet

BENEFICIAL USE:**Water Use Group No. 1550.****IRRIGATION:** from Mar 15 to Nov 15 SOLE SUPPLY: 0.2940 acre of the Group Total of 0.2940 acres.**PLACE OF USE:** (which includes all or part of the following legal subdivisions:)

			----- Northwest Quarter -----				-----*----- Northeast Quarter -----				-----*----- Southwest Quarter -----				-----*----- Southeast Quarter -----				Section
SC	TOWN	RANG	BS	NW	NE	SW	SE	*	NW	NE	SW	SE	*	NW	NE	SW	SE	Totals	
26	25S	21E	SL					*					*				X	0.2940	
																	Group Total:	0.2940	

274

05-2360**NAME:**

Kenneth A. and Shirley S. Partridge

TYPE OF RIGHT:

Application To Appropriate

PRIORITY DATE:

Jun 21, 1991

APPLICATION/CLAIM NUMBER: A65481**QUANTITY OF WATER:** 3.732 acft**SOURCE:**

Underground Water Well

POINT OF DIVERSION -- UNDERGROUND:

- [1] **N 1228 feet E 1570 feet from the SW corner, Section 17 T 26S R 22E SLB&M**
 Well Diameter: 6 inches Well Depth: 223 feet

BENEFICIAL USE:**Water Use Group No. 1553.****IRRIGATION:** from Mar 15 to Nov 15 SOLE SUPPLY: 0.5470 acre of the Group Total of 0.5470 acres.**DOMESTIC:** from Jan 01 to Dec 31 SOLE SUPPLY: 1.0000 EDU of the Group Total of 1.0000.**PLACE OF USE:** (which includes all or part of the following legal subdivisions:)

				----- Northwest Quarter -----				*----- Northeast Quarter -----				*----- Southwest Quarter -----				*----- Southeast Quarter -----				Section
SC TOWN	RANG	BS		NW	NE	SW	SE	*	NW	NE	SW	SE	*	NW	NE	SW	SE	Totals		
17	26S	22E	SL	Lot(s) 29														0.5470		
																		Group Total:	0.5470	

275

05-2392**NAME:**

Nunzio F. and Reannon KC Bruno

TYPE OF RIGHT:

Application To Appropriate

PRIORITY DATE:

Mar 20, 1992

APPLICATION/CLAIM NUMBER: A65973**QUANTITY OF WATER:** 3.864 acft**SOURCE:**

Underground Water Well

POINT OF DIVERSION -- UNDERGROUND:

- [1] **N 217 feet E 1944 feet from the W4 corner, Section 15 T 26S R 22E SLB&M**
 Well Diameter: 6 inches Well Depth: 132 feet

(05-2392 - continued)

BENEFICIAL USE:**Water Use Group No. 1587.****IRRIGATION:** from Mar 15 to Nov 15 SOLE SUPPLY: 0.6300 acre of the Group Total of 0.6300 acres.**STOCKWATER:** from Jan 01 to Dec 31 SOLE SUPPLY: 3.0000 ELUs of the Group Total of 3.0000.**PLACE OF USE:** (which includes all or part of the following legal subdivisions:)

				----- Northwest Quarter -----				*----- Northeast Quarter -----				*----- Southwest Quarter -----				*----- Southeast Quarter -----				Section
SC	TOWN	RANG	BS	NW	NE	SW	SE	*	NW	NE	SW	SE	*	NW	NE	SW	SE	Totals		
15	26S	22E	SL				X	*					*					0.6300		
Group Total:																		0.6300		

276 **05-2393****NAME:**Anne C. Erickson
David L. and Marilyn S. Stolfa Living Trust**INTEREST:**50%
50%**TYPE OF RIGHT:**

Application To Appropriate

PRIORITY DATE:

Sep 04, 1998

APPLICATION/CLAIM NUMBER: A66084**QUANTITY OF WATER:** 2.166 acft**SOURCE:**

Underground Water Well

POINT OF DIVERSION -- UNDERGROUND:**[1] S 600 feet W 599 feet from the E4 corner, Section 08 T 26S R 22E SLB&M**
Well Diameter: 6 inches Well Depth: 390 feet**BENEFICIAL USE:****Water Use Group No. 1588.****IRRIGATION:** from Mar 15 to Nov 15 SOLE SUPPLY: 0.2110 acre of the Group Total of 0.2110 acres.**DOMESTIC:** from Jan 01 to Dec 31 SOLE SUPPLY: 2.0000 EDUs of the Group Total of 2.0000.**PLACE OF USE:** (which includes all or part of the following legal subdivisions:)

				----- Northwest Quarter -----				*----- Northeast Quarter -----				*----- Southwest Quarter -----				*----- Southeast Quarter -----				Section
SC	TOWN	RANG	BS	NW	NE	SW	SE	*	NW	NE	SW	SE	*	NW	NE	SW	SE	Totals		
08	26S	22E	SL	Lot(s) 17, 22														0.2110		
Group Total:																		0.2110		

277

05-2403**NAME:**

Min Min Limited, L.L.C.

TYPE OF RIGHT:

Application To Appropriate

PRIORITY DATE:

Aug 17, 1992

APPLICATION/CLAIM NUMBER: A66411**QUANTITY OF WATER:** 2.238 acft**SOURCE:**

Underground Water Well

POINT OF DIVERSION -- UNDERGROUND:

- [1] **S 1303 feet E 1347 feet from the NW corner, Section 17 T 26S R 22E SLB&M**
 Well Diameter: 6 inches Well Depth: feet

BENEFICIAL USE:**Water Use Group No. 1600.****IRRIGATION:** from Mar 15 to Nov 15 SOLE SUPPLY: 0.3730 acre of the Group Total of 0.3730 acres.**PLACE OF USE:** (which includes all or part of the following legal subdivisions:)

				----- Northwest Quarter -----				*----- Northeast Quarter -----				*----- Southwest Quarter -----				*----- Southeast Quarter -----				Section
SC	TOWN	RANG	BS	NW	NE	SW	SE	*	NW	NE	SW	SE	*	NW	NE	SW	SE	Totals		
17	26S	22E	SL	Lot(s) 66														0.3730		
																	Group Total:	0.3730		

278

05-2414**NAME:**

Palladium Foundation

INTEREST:

Utah Non-Profit Corp.

TYPE OF RIGHT:

Application To Appropriate

PRIORITY DATE:

Oct 26, 1992

APPLICATION/CLAIM NUMBER: A66564**QUANTITY OF WATER:** 0.002 cfs OR 1.435 acft**SOURCE:**

Unnamed Spring

POINT OF DIVERSION -- SURFACE:

- [1] **N 480 feet W 1380 feet from the SE corner, Section 26 T 25S R 21E SLB&M**
 Source: Unnamed Spring

(05-2414 - continued)

BENEFICIAL USE:**Water Use Group No. 1549. Water Rights Appurtenant to the following use(s):**

05-2357,2414

OTHER: from Jan 01 to Dec 31 MISCELLANEOUS: Pond Storage and Evaporation.
Acre Feet allowed by this Right for this Use: 1.4350 acre feet

PLACE OF USE: (which includes all or part of the following legal subdivisions:)

			----- Northwest Quarter -----				*----- Northeast Quarter -----				*----- Southwest Quarter -----				*----- Southeast Quarter -----		
SC	TOWN	RANG	BS	NW	NE	SW	SE	*	NW	NE	SW	SE	*	NW	NE	SW	SE
26	25S	21E	SL					*					*			X	

STORAGE: Water is diverted for storage into:

[1] Heron Pond, from Jan 01 to Dec 31
CAPACITY: 1 acre-feet. INUNDATING: 0.35 acres. DAM HEIGHT: 4 feet.
Area inundated includes all or part of the following legal subdivisions:

NORTH-WEST4				NORTH-EAST4				SOUTH-WEST4				SOUTH-EAST4			
SEC	TOWN	RANG	BASE	NW	NE	SW	SE	NW	NE	SW	SE	NW	NE	SW	SE
26	25S	21E	SL				***				***				X

279 05-2431 NAME: Katherine S. Hunter

TYPE OF RIGHT: Application To Appropriate**PRIORITY DATE:** May 18, 1993**APPLICATION/CLAIM NUMBER:** A66900**QUANTITY OF WATER:** 1.5 acft**SOURCE:** Underground Water Well**POINT OF DIVERSION -- UNDERGROUND:**

[1] **S 276 feet W 834 feet from the E4 corner, Section 01 T 26S R 21E SLB&M**
Well Diameter: 6 inches Well Depth: 40 feet

(05-2431 - continued)

BENEFICIAL USE:**Water Use Group No. 1629.****IRRIGATION:** from Mar 15 to Nov 15 SOLE SUPPLY: 0.2500 acre of the Group Total of 0.2500 acres.**PLACE OF USE:** (which includes all or part of the following legal subdivisions:)

----- Northwest Quarter -----				-----*----- Northeast Quarter -----				-----*----- Southwest Quarter -----				-----*----- Southeast Quarter -----				Section
SC	TOWN	RANG	BS	NW	NE	SW	SE *	NW	NE	SW	SE *	NW	NE	SW	SE	Totals
01	26S	21E	SL				*				*				X	0.2500
Group Total:																0.2500

05-2433 NAME:Lyle Francis
Maralee Francis
Zeke Francis**TYPE OF RIGHT:** Application To Appropriate**PRIORITY DATE:** Jun 14, 1993**APPLICATION/CLAIM NUMBER:** A66962**QUANTITY OF WATER:** 1.59 acft**SOURCE:** Underground Water Well**POINT OF DIVERSION -- UNDERGROUND:**[1] **N 1434 feet E 1410 feet from the SW corner, Section 17 T 26S R 22E SLB&M**
Well Diameter: 6 inches Well Depth: 215 feet**BENEFICIAL USE:****Water Use Group No. 1631.****IRRIGATION:** from Mar 15 to Nov 15 SOLE SUPPLY: 0.1900 acre of the Group Total of 0.1900 acres.**DOMESTIC:** from Jan 01 to Dec 31 SOLE SUPPLY: 1.0000 EDU of the Group Total of 1.0000.**PLACE OF USE:** (which includes all or part of the following legal subdivisions:)

				----- Northwest Quarter -----				*----- Northeast Quarter -----				*----- Southwest Quarter -----				*----- Southeast Quarter -----				Section
SC	TOWN	RANG	BS	NW	NE	SW	SE *	NW	NE	SW	SE *	NW	NE	SW	SE *	NW	NE	SW	SE	Totals
17	26S	22E	SL	Lot(s) 30																0.1900
																Group Total:				0.1900

281

05-2435**NAME:**

Vladimir Petrov

TYPE OF RIGHT:

Application To Appropriate

PRIORITY DATE:

Jul 06, 1993

APPLICATION/CLAIM NUMBER:

A67016

QUANTITY OF WATER:

0.45 acft

SOURCE:

Underground Water Well

POINT OF DIVERSION -- UNDERGROUND:**[1] S 609 feet E 127 feet from the N4 corner, Section 16 T 26S R 22E SLB&M**

Well Diameter: 4 inches Well Depth: 280 feet

BENEFICIAL USE:**Water Use Group No. 1632.****DOMESTIC:** from Jan 01 to Dec 31 SOLE SUPPLY: 1.0000 EDU of the Group Total of 1.0000.**PLACE OF USE:** (which includes all or part of the following legal subdivisions:)

SC TOWN RANG BS				Northwest Quarter				Northeast Quarter				Southwest Quarter				Southeast Quarter			
				NW	NE	SW	SE	NW	NE	SW	SE	NW	NE	SW	SE	NW	NE	SW	SE
16	26S	22E	SL	Lot(s) 9															

282

05-2443**NAME:**

Moab RV Resort LLC

TYPE OF RIGHT:

Application To Appropriate

PRIORITY DATE:

Feb 06, 1973

APPLICATION/CLAIM NUMBER:

A42139b1b

QUANTITY OF WATER:

37.724 acft

SOURCE:

Underground Water Wells (2)

POINTS OF DIVERSION -- UNDERGROUND:**[1] S 745 feet E 572 feet from the N4 corner, Section 35 T 25S R 21E SLB&M**

Well Diameter: 6 inches Well Depth: 48 feet

[2] S 798 feet E 654 feet from the N4 corner, Section 35 T 25S R 21E SLB&M

Well Diameter: 8 inches Well Depth: 118 feet

(05-2443 - continued)

BENEFICIAL USE:**Water Use Group No. 1274.****IRRIGATION:** from Mar 15 to Nov 15 SOLE SUPPLY: 6.2500 acres of the Group Total of 6.2500 acres.**STOCKWATER:** from Jan 01 to Dec 31 SOLE SUPPLY: 8.0000 ELUs of the Group Total of 8.0000.**PLACE OF USE:** (which includes all or part of the following legal subdivisions:)

				----- Northwest Quarter -----				*----- Northeast Quarter -----				*----- Southwest Quarter -----				*----- Southeast Quarter -----				Section
SC	TOWN	RANG	BS	NW	NE	SW	SE	*	NW	NE	SW	SE	*	NW	NE	SW	SE	Totals		
35	25S	21E	SL					*	X				*				X	6.2500		
Group Total:																		6.2500		

PLACE OF USE (Stockwatering): [which includes all or part of the following legal subdivisions:]

NORTH-WEST4				NORTH-EAST4				SOUTH-WEST4				SOUTH-EAST4			
SEC	TOWN	RANG	BASE	NW	NE	SW	SE	NW	NE	SW	SE	NW	NE	SW	SE
35	25S	21E	SL			X	***	X		X	***				***

283

05-2444**NAME:** Lewie L. and Jennifer M. Pillis**TYPE OF RIGHT:** Application To Appropriate**PRIORITY DATE:** Feb 06, 1973**APPLICATION/CLAIM NUMBER:** A42139b1c**QUANTITY OF WATER:** 44.204 acft**SOURCE:** Underground Water Wells (2)**POINTS OF DIVERSION -- UNDERGROUND:**

- [1] **S 745 feet E 572 feet from the N4 corner, Section 35 T 25S R 21E SLB&M**
Well Diameter: 6 inches Well Depth: 48 feet
- [2] **S 798 feet E 654 feet from the N4 corner, Section 35 T 25S R 21E SLB&M**
Well Diameter: 8 inches Well Depth: 118 feet

(05-2444 - continued)

BENEFICIAL USE:**Water Use Group No. 726587.****IRRIGATION:** from Mar 15 to Nov 15 SOLE SUPPLY: 7.3300 acres of the Group Total of 7.3300 acres.**STOCKWATER:** from Jan 01 to Dec 31 SOLE SUPPLY: 8.0000 ELUs of the Group Total of 8.0000.**PLACE OF USE:** (which includes all or part of the following legal subdivisions:)

----- Northwest Quarter -----				-----*----- Northeast Quarter -----				-----*----- Southwest Quarter -----				-----*----- Southeast Quarter -----				Section
SC	TOWN	RANG	BS	NW	NE	SW	SE *	NW	NE	SW	SE *	NW	NE	SW	SE *	Totals
35	25S	21E	SL		X		*	X			*				*	7.3300
Group Total:																7.3300

05-2472 NAME: James L. and Sharell Arlene Barnum**TYPE OF RIGHT:** Application To Appropriate**PRIORITY DATE:** May 17, 1994**APPLICATION/CLAIM NUMBER:** A67813**QUANTITY OF WATER:** 1.95 acft**SOURCE:** Underground Water Well**POINT OF DIVERSION -- UNDERGROUND:**

[1] **S 2285 feet W 755 feet from the NE corner, Section 15 T 26S R 22E SLB&M**
 Well Diameter: 6 inches Well Depth: 202 feet

BENEFICIAL USE:**Water Use Group No. 1670.****IRRIGATION:** from Mar 15 to Nov 15 SOLE SUPPLY: 0.2500 acre of the Group Total of 0.2500 acres.**DOMESTIC:** from Jan 01 to Dec 31 SOLE SUPPLY: 1.0000 EDU of the Group Total of 1.0000.**PLACE OF USE:** (which includes all or part of the following legal subdivisions:)

----- Northwest Quarter -----				-----*----- Northeast Quarter -----				-----*----- Southwest Quarter -----				-----*----- Southeast Quarter -----				Section
SC	TOWN	RANG	BS	NW	NE	SW	SE *	NW	NE	SW	SE *	NW	NE	SW	SE *	Totals
15	26S	22E	SL				*				X *				*	0.2500
Group Total:																0.2500

285

05-2491**NAME:** Todd and Petenia D. Pfnister**TYPE OF RIGHT:** Application To Appropriate**PRIORITY DATE:** Oct 12, 1994**APPLICATION/CLAIM NUMBER:** A68267**QUANTITY OF WATER:** 5.286 acft**SOURCE:** Underground Water Well**POINT OF DIVERSION -- UNDERGROUND:**

- [1] **S 1406 feet W 2422 feet from the NE corner, Section 17 T 26S R 22E SLB&M**
 Well Diameter: 6 inches Well Depth: 200 feet

BENEFICIAL USE:**Water Use Group No. 1693.****IRRIGATION:** from Mar 15 to Nov 15 SOLE SUPPLY: 0.8810 acre of the Group Total of 0.8810 acres.**PLACE OF USE:** (which includes all or part of the following legal subdivisions:)

				----- Northwest Quarter -----				*----- Northeast Quarter -----				*----- Southwest Quarter -----				*----- Southeast Quarter -----				Section
SC	TOWN	RANG	BS	NW	NE	SW	SE	*	NW	NE	SW	SE	*	NW	NE	SW	SE	Totals		
17	26S	22E	SL					*	X		X		*					0.8810		
Group Total:																		0.8810		

286

05-2496**NAME:** Sarah Hopkins**TYPE OF RIGHT:** Application To Appropriate**PRIORITY DATE:** Nov 03, 1994**APPLICATION/CLAIM NUMBER:** A68343**QUANTITY OF WATER:** 0.594 acft**SOURCE:** Underground Water Well**POINT OF DIVERSION -- UNDERGROUND:**

- [1] **S 1287 feet E 1049 feet from the N4 corner, Section 01 T 26S R 21E SLB&M**
 Well Diameter: 6 inches Well Depth: 69 feet

(05-2496 - continued)

BENEFICIAL USE:**Water Use Group No. 1699.****IRRIGATION:** from Mar 15 to Nov 15 SOLE SUPPLY: 0.0990 acre of the Group Total of 0.0990 acres.**PLACE OF USE:** (which includes all or part of the following legal subdivisions:)

		----- Northwest Quarter -----				-----*----- Northeast Quarter -----				-----*----- Southwest Quarter -----				-----*----- Southeast Quarter -----				Section
SC TOWN	RANG BS	NW	NE	SW	SE *	NW	NE	SW	SE *	NW	NE	SW	SE *	NW	NE	SW	SE	Totals
01	26S 21E SL				*			0.0990	*				*					0.0990
Group Total:																		0.0990

05-2507 NAME: Douglas W. Fix and Jane Roberts**TYPE OF RIGHT:** Application To Appropriate**PRIORITY DATE:** Nov 30, 1994**APPLICATION/CLAIM NUMBER:** A68430**QUANTITY OF WATER:** 5.88 acft**SOURCE:** Underground Water Well**POINT OF DIVERSION -- UNDERGROUND:**

- [1] **S 172 feet W 475 feet from the E4 corner, Section 35 T 25S R 21E SLB&M**
 Well Diameter: 6 inches Well Depth: 200 feet

BENEFICIAL USE:**Water Use Group No. 1713.****IRRIGATION:** from Mar 15 to Nov 15 SOLE SUPPLY: 0.9800 acre of the Group Total of 1.2300 acres.**PLACE OF USE:** (which includes all or part of the following legal subdivisions:)

		----- Northwest Quarter -----				-----*----- Northeast Quarter -----				-----*----- Southwest Quarter -----				-----*----- Southeast Quarter -----				Section
SC TOWN	RANG BS	NW	NE	SW	SE *	NW	NE	SW	SE *	NW	NE	SW	SE *	NW	NE	SW	SE	Totals
35	25S 21E SL				*				*				*		X			1.2300
Group Total:																		1.2300

(05-2507 - continued)

In addition to the water rights in this group, water for the irrigation of 0.25 acre
was also supplied to the place of use described by this group by the following company(ies):
Moab Irrigation Company

288

05-2530**NAME:**

Roy D. Nelson

TYPE OF RIGHT:

Application To Appropriate

PRIORITY DATE:

May 26, 1995

APPLICATION/CLAIM NUMBER: A68902**QUANTITY OF WATER:** 1.86 acft**SOURCE:**

Underground Water Well (Existing)

POINT OF DIVERSION -- UNDERGROUND:

[1] N 1330 feet W 232 feet from the S4 corner, Section 08 T 26S R 22E SLB&M
Well Diameter: 6 inches Well Depth: 66 feet

BENEFICIAL USE:

Water Use Group No. 1740. Water Rights Appurtenant to the following use(s):
05-714,2530

IRRIGATION: from Mar 15 to Nov 15 SOLE SUPPLY: 0.3100 acre of the Group Total of 0.5600 acres.

DOMESTIC: from Jan 01 to Dec 31 SOLE SUPPLY: 0.0000 EDU of the Group Total of 1.0000.

PLACE OF USE: (which includes all or part of the following legal subdivisions:)

----- Northwest Quarter -----				----- Northeast Quarter -----				----- Southwest Quarter -----				----- Southeast Quarter -----				Section
SC	TOWN	RANG	BS	NW	NE	SW	SE *	NW	NE	SW	SE *	NW	NE	SW	SE *	Totals
08	26S	22E	SL				*				*		X		X	0.5600
Group Total:																0.5600

289

05-2536**NAME:**

David J. Jr. and Mary K. Engleman

TYPE OF RIGHT:

Diligence Claim

PRIORITY DATE:

1884

APPLICATION/CLAIM NUMBER:

D2616

QUANTITY OF WATER:

0.12 cfs OR 33.494 acft

SOURCE:

Pack Creek and Underground Water Well

POINT OF DIVERSION -- SURFACE:

- [1] **N 359 feet E 1537 feet from the W4 corner, Section 07 T 26S R 22E SLB&M**

Diverting Works: Headgate and Ditch

Source: Pack Creek

POINT OF DIVERSION -- UNDERGROUND:

- [1] **N 652 feet E 1255 feet from the W4 corner, Section 07 T 26S R 22E SLB&M**

Well Diameter: 6 inches Well Depth: 118 feet

BENEFICIAL USE:**Water Use Group No. 1745. Water Rights Appurtenant to the following use(s):**

05-859,2536

IRRIGATION: from Mar 15 to Nov 15 SOLE SUPPLY: 5.4750 acres of the Group Total of 15.1150 acres.**STOCKWATER:** from Jan 01 to Dec 31 SOLE SUPPLY: 23.0000 ELUs of the Group Total of 23.0000.**PLACE OF USE: (which includes all or part of the following legal subdivisions:)**

				----- Northwest Quarter -----				-----*----- Northeast Quarter -----				-----*----- Southwest Quarter -----				-----*----- Southeast Quarter -----				Section			
SC	TOWN	RANG	BS	NW	NE	SW	SE	*	NW	NE	SW	SE	*	NW	NE	SW	SE	*	NW	NE	SW	SE	Totals
12	26S	21E	SL					*				X	*					*					9.6400
07	26S	22E	SL	Lot(s) 2																		5.4750	
																					Group Total:	15.1150	

290

05-2537**NAME:** Holyoak Family Trust**TYPE OF RIGHT:** Diligence Claim**PRIORITY DATE:** 1884**APPLICATION/CLAIM NUMBER:** D2616**QUANTITY OF WATER:** 0.2606 cfs OR 3.208 acft**SOURCE:** Pack Creek**POINT OF DIVERSION -- SURFACE:****[1] N 359 feet E 1537 feet from the W4 corner, Section 07 T 26S R 22E SLB&M**

Diverting Works: Ditch

Source: Pack Creek

BENEFICIAL USE:**Water Use Group No. 1746.****IRRIGATION:** from Mar 15 to Nov 15 SOLE SUPPLY: 0.5300 acre of the Group Total of 0.5300 acres.**STOCKWATER:** from Jan 01 to Dec 31 SOLE SUPPLY: 1.0000 ELU of the Group Total of 1.0000.**PLACE OF USE:** (which includes all or part of the following legal subdivisions:)

				----- Northwest Quarter -----				*----- Northeast Quarter -----				*----- Southwest Quarter -----				*----- Southeast Quarter -----				Section
SC	TOWN	RANG	BS	NW	NE	SW	SE	*	NW	NE	SW	SE	*	NW	NE	SW	SE	Totals		
12	26S	21E	SL					*					X	*				0.5300		
Group Total:																		0.5300		

291

05-2592**NAME:** David Eckersley and Anne Milne**TYPE OF RIGHT:** Application To Appropriate**PRIORITY DATE:** Sep 04, 1962**APPLICATION/CLAIM NUMBER:** A34567a1c**QUANTITY OF WATER:** 0.45 acft**SOURCE:** Underground Water Well**POINT OF DIVERSION -- UNDERGROUND:****[1] S 91 feet E 672 feet from the W4 corner, Section 14 T 26S R 22E SLB&M**

Well Diameter: 7 inches Well Depth: 1000 feet

(05-2592 - continued)

BENEFICIAL USE:**Water Use Group No. 1805.****DOMESTIC:** from Jan 01 to Dec 31 SOLE SUPPLY: 1.0000 EDU of the Group Total of 1.0000.**PLACE OF USE:** (which includes all or part of the following legal subdivisions:)

----- Northwest Quarter -----				-----*----- Northeast Quarter -----				-----*----- Southwest Quarter -----				-----*----- Southeast Quarter -----			
SC	TOWN	RANG	BS	NW	NE	SW	SE *	NW	NE	SW	SE *	NW	NE	SW	SE
14	26S	22E	SL				*				*	X			

292 **05-2629** **NAME:** Larry B. and M. Joyce Thomas**TYPE OF RIGHT:** Application To Appropriate**PRIORITY DATE:** Sep 27, 1996**APPLICATION/CLAIM NUMBER:** A70402**QUANTITY OF WATER:** 1.5 acft**SOURCE:** Underground Water Well**POINT OF DIVERSION -- UNDERGROUND:**

- [1] **S 1415 feet E 246 feet from the N4 corner, Section 15 T 26S R 22E SLB&M**
 Well Diameter: 6 inches Well Depth: 270 feet

BENEFICIAL USE:**Water Use Group No. 385. Water Rights Appurtenant to the following use(s):**
05-1198,2629**IRRIGATION:** from Mar 15 to Nov 15 SOLE SUPPLY: 0.2500 acre of the Group Total of 0.2500 acres.**DOMESTIC:** from Jan 01 to Dec 31 SOLE SUPPLY: 0.0000 EDU of the Group Total of 1.0000.**PLACE OF USE:** (which includes all or part of the following legal subdivisions:)

----- Northwest Quarter -----				-----*----- Northeast Quarter -----				-----*----- Southwest Quarter -----				-----*----- Southeast Quarter -----				Section
SC	TOWN	RANG	BS	NW	NE	SW	SE *	NW	NE	SW	SE *	NW	NE	SW	SE	Totals
15	26S	22E	SL				*			X	*					0.2500
Group Total:																0.2500

293

05-2660**NAME:** Grand County School District**TYPE OF RIGHT:** Application To Appropriate**PRIORITY DATE:** Feb 06, 1973**APPLICATION/CLAIM NUMBER:** A42139a1**QUANTITY OF WATER:** 56.7 acft**SOURCE:** Underground Water Well**POINT OF DIVERSION -- UNDERGROUND:**

- [1] **S 912 feet W 87 feet from the NE corner, Section 12 T 26S R 21E SLB&M**
 Well Diameter: 8 inches Well Depth: 180 feet

BENEFICIAL USE:

Water Use Group No. 1882. Water Rights Appurtenant to the following use(s):
 05-630,2660

IRRIGATION: from Mar 15 to Nov 15 SOLE SUPPLY: 9.4500 acres of the Group Total of 14.5900 acres.

PLACE OF USE: (which includes all or part of the following legal subdivisions:)

				----- Northwest Quarter -----				-----*----- Northeast Quarter -----				-----*----- Southwest Quarter -----				-----*----- Southeast Quarter -----				Section			
SC	TOWN	RANG	BS	NW	NE	SW	SE	*	NW	NE	SW	SE	*	NW	NE	SW	SE	*	NW	NE	SW	SE	Totals
01	26S	21E	SL					*					*					*				X	2.7520
12	26S	21E	SL					*		X			*					*					11.8380
																					Group Total:	14.5900	

294

05-2668**NAME:** Geoffrey W. and Sandra V. Freethey**TYPE OF RIGHT:** Application To Appropriate**PRIORITY DATE:** Jul 21, 1997**APPLICATION/CLAIM NUMBER:** A71051**QUANTITY OF WATER:** 1.95 acft**SOURCE:** Underground Water Well**POINT OF DIVERSION -- UNDERGROUND:**

- [1] **N 167 feet W 954 feet from the E4 corner, Section 08 T 26S R 22E SLB&M**
 Well Diameter: 6 inches Well Depth: 460 feet

(05-2668 - continued)

BENEFICIAL USE:**Water Use Group No. 1890.****IRRIGATION:** from Mar 15 to Nov 15 SOLE SUPPLY: 0.2500 acre of the Group Total of 0.2500 acres.**DOMESTIC:** from Jan 01 to Dec 31 SOLE SUPPLY: 1.0000 EDU of the Group Total of 1.0000.**PLACE OF USE:** (which includes all or part of the following legal subdivisions:)

				----- Northwest Quarter -----				*----- Northeast Quarter -----				*----- Southwest Quarter -----				*----- Southeast Quarter -----				Section			
SC	TOWN	RANG	BS	NW	NE	SW	SE	*	NW	NE	SW	SE	*	NW	NE	SW	SE	*	NW	NE	SW	SE	Totals
08	26S	22E	SL	Lot(s) 10																		0.2500	
																						Group Total:	0.2500

295 **05-2692****NAME:**Ivy A. Thompson
Cohan M.A. and Amber N. White**INTEREST:**0.29 acres of irrigation.
0.08 acres of irrigation as joint tenants.**TYPE OF RIGHT:**

Application To Appropriate

PRIORITY DATE:

Dec 22, 1997

APPLICATION/CLAIM NUMBER: A71300**QUANTITY OF WATER:** 2.22 acft**SOURCE:**

Underground Water Well

POINT OF DIVERSION -- UNDERGROUND:[1] **N 238 feet W 1249 feet from the SE corner, Section 07 T 26S R 22E SLB&M**
Well Diameter: 8 inches Well Depth: 80 feet**BENEFICIAL USE:****Water Use Group No. 1917.****IRRIGATION:** from Mar 15 to Nov 15 SOLE SUPPLY: 0.3700 acre of the Group Total of 0.3700 acres.**PLACE OF USE:** (which includes all or part of the following legal subdivisions:)

			----- Northwest Quarter -----				*----- Northeast Quarter -----				*----- Southwest Quarter -----				*----- Southeast Quarter -----				Section				
SC	TOWN	RANG	BS	NW	NE	SW	SE	*	NW	NE	SW	SE	*	NW	NE	SW	SE	*	NW	NE	SW	SE	Totals
07	26S	22E	SL					*					*					*			X	X	0.3700
Group Total:																						0.3700	

296

05-2698**NAME:**

Cotes Holdings LLC

TYPE OF RIGHT:

Application To Appropriate

PRIORITY DATE:

Mar 03, 1998

APPLICATION/CLAIM NUMBER:

A71417

QUANTITY OF WATER:

0.75 acft

SOURCE:

Underground Water Well

POINT OF DIVERSION -- UNDERGROUND:**[1] N 465 feet E 566 feet from the W4 corner, Section 14 T 26S R 22E SLB&M**

Well Diameter: 8 inches Well Depth: 300 feet

BENEFICIAL USE:**Water Use Group No. 1923.****IRRIGATION:** from Mar 15 to Nov 15 SOLE SUPPLY: 0.0500 acre of the Group Total of 0.0500 acres.**DOMESTIC:** from Jan 01 to Dec 31 SOLE SUPPLY: 1.0000 EDU of the Group Total of 1.0000.**PLACE OF USE:** (which includes all or part of the following legal subdivisions:)

				----- Northwest Quarter -----				----- Northeast Quarter -----				----- Southwest Quarter -----				----- Southeast Quarter -----				Section
SC	TOWN	RANG	BS	NW	NE	SW	SE *	NW	NE	SW	SE *	NW	NE	SW	SE *	NW	NE	SW	SE	Totals
14	26S	22E	SL			X	*				*				*					0.0500
Group Total:																				0.0500

297

05-2711**NAME:**

Red Rock Partners, LLC

TYPE OF RIGHT:

Diligence Claim

PRIORITY DATE:

1884

APPLICATION/CLAIM NUMBER:

D2618

QUANTITY OF WATER:

1.842 acft

SOURCE:

Underground Water Well

POINT OF DIVERSION -- UNDERGROUND:**[1] N 1059 feet E 401 feet from the SW corner, Section 08 T 26S R 22E SLB&M**

Well Diameter: 10 inches Well Depth: 100 feet to 200 feet

(05-2711 - continued)

BENEFICIAL USE:**Water Use Group No. 1939.****IRRIGATION:** from Mar 15 to Nov 15 SOLE SUPPLY: 0.3070 acre of the Group Total of 0.3070 acres.**PLACE OF USE:** (which includes all or part of the following legal subdivisions:)

		----- Northwest Quarter -----				-----*----- Northeast Quarter -----				-----*----- Southwest Quarter -----				-----*----- Southeast Quarter -----				Section
SC	TOWN	RANG	BS	NW	NE	SW	SE	*	NW	NE	SW	SE	*	NW	NE	SW	SE	Totals
08	26S	22E	SL					*					*			X		0.3070
Group Total:																		0.3070

298 **05-2726** **NAME:** Thomas B. and Sandra J. Grandin Jr.**TYPE OF RIGHT:** Application To Appropriate**PRIORITY DATE:** Oct 23, 1998**APPLICATION/CLAIM NUMBER:** A71822**QUANTITY OF WATER:** 3.216 acft**SOURCE:** Underground Water Well**POINT OF DIVERSION -- UNDERGROUND:**

- [1] **N 557 feet W 1836 feet from the E4 corner, Section 15 T 26S R 22E SLB&M**
 Well Diameter: 6 inches Well Depth: feet

BENEFICIAL USE:**Water Use Group No. 1955.****IRRIGATION:** from Mar 15 to Nov 15 SOLE SUPPLY: 0.4610 acre of the Group Total of 0.4610 acres.**DOMESTIC:** from Jan 01 to Dec 31 SOLE SUPPLY: 1.0000 EDU of the Group Total of 1.0000.**PLACE OF USE:** (which includes all or part of the following legal subdivisions:)

		----- Northwest Quarter -----				-----*----- Northeast Quarter -----				-----*----- Southwest Quarter -----				-----*----- Southeast Quarter -----				Section
SC	TOWN	RANG	BS	NW	NE	SW	SE	*	NW	NE	SW	SE	*	NW	NE	SW	SE	Totals
15	26S	22E	SL					*			X		*					0.4610
Group Total:																		0.4610

299

05-2743**NAME:** Club Utah Resort Group LLC**TYPE OF RIGHT:** Diligence Claim**PRIORITY DATE:** 1898**APPLICATION/CLAIM NUMBER:** D4311**QUANTITY OF WATER:** 0.1516 cfs OR 46.5531 acft**SOURCE:** Watercress Spring**POINT OF DIVERSION -- SPRING:**

- [1] **S 388 feet W 469 feet from the NE corner, Section 35 T 25S R 21E SLB&M**
 Diverting Works: Open Channel, Storage Reservoirs and Pipelines
 Source: Watercress Spring

BENEFICIAL USE:

Water Use Group No. 1973. Water Rights Appurtenant to the following use(s):
 05-2743

IRRIGATION: from Mar 15 to Nov 15 SOLE SUPPLY: 7.5800 acres of the Group Total of 7.5800 acres.

PLACE OF USE: (which includes all or part of the following legal subdivisions:)

		----- Northwest Quarter -----				----- Northeast Quarter -----				----- Southwest Quarter -----				----- Southeast Quarter -----				Section
SC	TOWN	RANG	BS	NW	NE	SW	SE	*	NW	NE	SW	SE	*	NW	NE	SW	SE	Totals
35	25S	21E	SL					*		X			*					7.5800
Group Total:																		7.5800

Water Use Group No. 725683. Water Rights Appurtenant to the following use(s):
 05-2102,2743,2744

OTHER: from Jan 01 to Dec 31 MISCELLANEOUS: Storage, Evaporation and Fish Culture.
 Acre Feet allowed by this Right for this Use: 1.0731 acre feet

*Pond #1; Storage: 0.80 af, Evap: 0.6707 af Pond #2; Storage: 0.12 af, Evap: 0.2012 af Pools [3];
 Storage: 0 af, Evap: 0.2012 af Total: Storage: 0.92 af, Evap: 1.0731 af Fish Culture is
 non-consumptive.*

PLACE OF USE: (which includes all or part of the following legal subdivisions:)

		----- Northwest Quarter -----				----- Northeast Quarter -----				----- Southwest Quarter -----				----- Southeast Quarter -----				Section
SC	TOWN	RANG	BS	NW	NE	SW	SE	*	NW	NE	SW	SE	*	NW	NE	SW	SE	Totals
35	25S	21E	SL					*		X			*					7.5800

(05-2743 - continued)

STORAGE: Water is diverted for storage into:

- [1] Unnamed Reservoir #1, from Jan 01 to Dec 31
 CAPACITY: 0.8 acre-feet. INUNDATING: 0.2 acres. DAM HEIGHT: 8 feet.
 Area inundated includes all or part of the following legal subdivisions:

SEC	TOWN	RANG	BASE	NORTH-WEST4				NORTH-EAST4				SOUTH-WEST4				SOUTH-EAST4			
				NW	NE	SW	SE	NW	NE	SW	SE	NW	NE	SW	SE	NW	NE	SW	SE
35	25S	21E	SL					***		X		***				***			

- [2] Unnamed Reservoir #2, from Jan 01 to Dec 31
 CAPACITY: 0.12 acre-feet. INUNDATING: 0.06 acres. DAM HEIGHT: 6 feet.
 Area inundated includes all or part of the following legal subdivisions:

SEC	TOWN	RANG	BASE	NORTH-WEST4				NORTH-EAST4				SOUTH-WEST4				SOUTH-EAST4			
				NW	NE	SW	SE	NW	NE	SW	SE	NW	NE	SW	SE	NW	NE	SW	SE
35	25S	21E	SL					***		X		***				***			

300 **05-2744** **NAME:** Club Utah Resort Group LLC

TYPE OF RIGHT: Diligence Claim

PRIORITY DATE: 1898

APPLICATION/CLAIM NUMBER: D4311

QUANTITY OF WATER: 0.12 cfs OR 46.604 acft

SOURCE: Watercress Spring

POINT OF DIVERSION -- SPRING:

- [1] **S 388 feet W 469 feet from the NE corner, Section 35 T 25S R 21E SLB&M**
 Diverting Works: Open Channel, Storage Reservoirs and Pipelines
 Source: Watercress Spring

(05-2744 - continued)

BENEFICIAL USE:**Water Use Group No. 1271. Water Rights Appurtenant to the following use(s):**

05-2102,2744

STOCKWATER: from Jan 01 to Dec 31 SOLE SUPPLY: 8.0000 ELUs of the Group Total of 34.0000.**Water Use Group No. 1974. Water Rights Appurtenant to the following use(s):**

05-2744

IRRIGATION: from Mar 15 to Nov 15 SOLE SUPPLY: 6.5000 acres of the Group Total of 6.5000 acres.**PLACE OF USE:** (which includes all or part of the following legal subdivisions:)

		----- Northwest Quarter -----				-----*----- Northeast Quarter -----				-----*----- Southwest Quarter -----				-----*----- Southeast Quarter -----				Section
SC TOWN	RANG BS	NW	NE	SW	SE *	NW	NE	SW	SE *	NW	NE	SW	SE *	NW	NE	SW	SE	Totals
26	25S 21E SL					*				*			X			X	*	6.5000
Group Total:																		6.5000

Water Use Group No. 629709. Water Rights Appurtenant to the following use(s):

05-2102,2744,3456

IRRIGATION: from Mar 15 to Nov 15 SOLE SUPPLY: 1.2300 acres of the Group Total of 21.8600 acres.**PLACE OF USE:** (which includes all or part of the following legal subdivisions:)

		----- Northwest Quarter -----				-----*----- Northeast Quarter -----				-----*----- Southwest Quarter -----				-----*----- Southeast Quarter -----				Section
SC TOWN	RANG BS	NW	NE	SW	SE *	NW	NE	SW	SE *	NW	NE	SW	SE *	NW	NE	SW	SE	Totals
35	25S 21E SL		X		X	*				*				*				21.8600
Group Total:																		21.8600

Water Use Group No. 725683. Water Rights Appurtenant to the following use(s):

05-2102,2743,2744

OTHER: from Jan 01 to Dec 31 MISCELLANEOUS: Storage, Evaporation and Fish Culture.

Acre Feet allowed by this Right for this Use: 0.0000 acre feet

Pond #1; Storage: 0.80 af, Evap: 0.6707 af Pond #2; Storage: 0.12 af, Evap: 0.2012 af Pools [3];
 Storage: 0 af, Evap: 0.2012 af Total: Storage: 0.92 af, Evap: 1.0731 af Fish Culture is
 non-consumptive.

PLACE OF USE: (which includes all or part of the following legal subdivisions:)

		----- Northwest Quarter -----				-----*----- Northeast Quarter -----				-----*----- Southwest Quarter -----				-----*----- Southeast Quarter -----				Section
SC TOWN	RANG BS	NW	NE	SW	SE *	NW	NE	SW	SE *	NW	NE	SW	SE *	NW	NE	SW	SE	Totals
35	25S 21E SL					*	X			*				*				

(05-2744 - continued)

STORAGE: Water is diverted for storage into:

- [1] Pond #1, from Jan 01 to Dec 31
 CAPACITY: 0.8 acre-feet. INUNDATING: 0.2 acres. DAM HEIGHT: 8 feet.
 Area inundated includes all or part of the following legal subdivisions:

SEC	TOWN	RANG	BASE	NORTH-WEST4				NORTH-EAST4				SOUTH-WEST4				SOUTH-EAST4			
				NW	NE	SW	SE	NW	NE	SW	SE	NW	NE	SW	SE	NW	NE	SW	SE
35	25S	21E	SL				***		X			***				***			

- [2] Pond #2, from Jan 01 to Dec 31
 CAPACITY: 0.12 acre-feet. INUNDATING: 0.06 acres. DAM HEIGHT: 7 feet.
 Area inundated includes all or part of the following legal subdivisions:

SEC	TOWN	RANG	BASE	NORTH-WEST4				NORTH-EAST4				SOUTH-WEST4				SOUTH-EAST4			
				NW	NE	SW	SE	NW	NE	SW	SE	NW	NE	SW	SE	NW	NE	SW	SE
35	25S	21E	SL				***		X			***				***			

301 05-2750

NAME:

S. Douglas McLaughlin

TYPE OF RIGHT:

Application To Appropriate

PRIORITY DATE:

Mar 09, 1999

APPLICATION/CLAIM NUMBER: A72002**QUANTITY OF WATER:** 6.36 acft**SOURCE:**

Underground Water Well

POINTS OF DIVERSION -- UNDERGROUND:

- [1] **N 1663 feet E 708 feet from the SW corner, Section 01 T 26S R 21E SLB&M**
 Well Diameter: 8 inches Well Depth: 126 feet
- [2] **N 1372 feet E 693 feet from the SW corner, Section 01 T 26S R 21E SLB&M**
 Well Diameter: 6 inches Well Depth: 125 feet

(05-2750 - continued)

BENEFICIAL USE:**Water Use Group No. 1981.****IRRIGATION:** from Mar 15 to Nov 15 SOLE SUPPLY: 1.0600 acres of the Group Total of 1.2360 acres.**PLACE OF USE:** (which includes all or part of the following legal subdivisions:)

		----- Northwest Quarter -----				-----*----- Northeast Quarter -----				-----*----- Southwest Quarter -----				-----*----- Southeast Quarter -----				Section
SC	TOWN	RANG	BS	NW	NE	SW	SE	*	NW	NE	SW	SE	*	NW	NE	SW	SE	Totals
01	26S	21E	SL					*					*	X				1.2360
Group Total:																		1.2360

In addition to the water rights in this group, water for the irrigation of 0.176 acre was also supplied to the place of use described by this group by the following company(ies):
Moab Irrigation Company

302 **05-2754** **NAME:** Margaret Griffith**TYPE OF RIGHT:** Application To Appropriate**PRIORITY DATE:** Apr 19, 1999**APPLICATION/CLAIM NUMBER:** A72085**QUANTITY OF WATER:** 0.02 cfs**SOURCE:** Underground Water Well**POINT OF DIVERSION -- UNDERGROUND:**

- [1] **S 825 feet E 216 feet from the NW corner, Section 07 T 26S R 22E SLB&M**
Well Diameter: 6 inches Well Depth: 125 feet

BENEFICIAL USE:**Water Use Group No. 1985.**

Irrigation use is supplemented by water from Moab City.

IRRIGATION: from Mar 15 to Nov 15 SOLE SUPPLY: 0.0000 acre of the Group Total of 0.6140 acres.**PLACE OF USE:** (which includes all or part of the following legal subdivisions:)

				----- Northwest Quarter -----				-----*----- Northeast Quarter -----				-----*----- Southwest Quarter -----				-----*----- Southeast Quarter -----				Section
SC	TOWN	RANG	BS	NW	NE	SW	SE	*	NW	NE	SW	SE	*	NW	NE	SW	SE	Totals		
07	26S	22E	SL	Lot(s) 1														0.6140		
Group Total:																		0.6140		

303

05-2765**NAME:**

J.D. Norman Mr.

TYPE OF RIGHT:

Application To Appropriate

PRIORITY DATE:

Jun 03, 1999

APPLICATION/CLAIM NUMBER: A72171**QUANTITY OF WATER:** 6.336 acft**SOURCE:**

Underground Water Well (Existing)

POINT OF DIVERSION -- UNDERGROUND:

- [1] **S 897 feet W 570 feet from the NE corner, Section 15 T 26S R 22E SLB&M**
 Well Diameter: 6 inches Well Depth: 360 feet

BENEFICIAL USE:

Water Use Group No. 1997.

IRRIGATION: from Mar 15 to Nov 15 SOLE SUPPLY: 1.0560 acres of the Group Total of 1.0560 acres.**PLACE OF USE:** (which includes all or part of the following legal subdivisions:)

				----- Northwest Quarter -----				*----- Northeast Quarter -----				*----- Southwest Quarter -----				*----- Southeast Quarter -----				Section
SC	TOWN	RANG	BS	NW	NE	SW	SE	*	NW	NE	SW	SE	*	NW	NE	SW	SE	Totals		
15	26S	22E	SL	_____	_____	_____	_____	*	_____	X	_____	_____	*	_____	_____	_____	_____	1.0560		
Group Total:																		1.0560		

304

05-2774**NAME:**

Robert E. and Elizabeth L. Holtby

TYPE OF RIGHT:

Application To Appropriate

PRIORITY DATE:

Aug 19, 1963

APPLICATION/CLAIM NUMBER: A35534**QUANTITY OF WATER:** 5.586 acft**SOURCE:**

Underground Water Well

POINT OF DIVERSION -- UNDERGROUND:

- [1] **S 1250 feet E 254 feet from the N4 corner, Section 21 T 26S R 22E SLB&M**
 Well Diameter: 6 inches Well Depth: 176 feet

(05-2774 - continued)

BENEFICIAL USE:**Water Use Group No. 876. Water Rights Appurtenant to the following use(s):**

05-1700,2774

IRRIGATION: from Mar 15 to Nov 15 SOLE SUPPLY: 0.9310 acre of the Group Total of 1.1810 acres.**PLACE OF USE:** (which includes all or part of the following legal subdivisions:)

				----- Northwest Quarter -----*				----- Northeast Quarter -----*				----- Southwest Quarter -----*				----- Southeast Quarter -----				Section
SC	TOWN	RANG	BS	NW	NE	SW	SE	*	NW	NE	SW	SE	*	NW	NE	SW	SE	Totals		
21	26S	22E	SL	Lot(s) 25														1.1810		
Group Total:																		1.1810		

305 **05-2780****NAME:**

Colin Fryer

TYPE OF RIGHT:

Diligence Claim

PRIORITY DATE:

1898

APPLICATION/CLAIM NUMBER:

D4311

QUANTITY OF WATER:

15.24 acft

SOURCE:

Underground Water Well

POINT OF DIVERSION -- UNDERGROUND:**[1] S 1736 feet E 1535 feet from the N4 corner, Section 35 T 24S R 22E SLB&M**

Well Diameter: 8 inches Well Depth: 205 feet

BENEFICIAL USE:**Water Use Group No. 2016.****OTHER:** from Jan 01 to Dec 31 MISCELLANEOUS: Motel, Restaurant, Launderette, Winery, and Other Miscellaneous Uses.

Acre Feet allowed by this Right for this Use: 15.2400 acre feet

PLACE OF USE: (which includes all or part of the following legal subdivisions:)

		----- Northwest Quarter -----*				----- Northeast Quarter -----*				----- Southwest Quarter -----*				----- Southeast Quarter -----				Section
SC	TOWN	RANG	BS	NW	NE	SW	SE	*	NW	NE	SW	SE	*	NW	NE	SW	SE	Totals
26	24S	22E	SL	Lot(s) 7, 8														

(05-2780 - continued)

SC TOWN RANG BS				----- Northwest Quarter -----				-----*----- Northeast Quarter -----				-----*----- Southwest Quarter -----				-----*----- Southeast Quarter -----			
				NW	NE	SW	SE	*	NW	NE	SW	SE	*	NW	NE	SW	SE	*	NW
35	24S	22E	SL	Lot(s) 1															

306

05-2783**NAME:**

Mark L. Curnutte

TYPE OF RIGHT:

Application To Appropriate

PRIORITY DATE:

Sep 10, 1999

APPLICATION/CLAIM NUMBER:

A72368

QUANTITY OF WATER:

0.786 acft

SOURCE:

Underground Water Well

POINT OF DIVERSION -- UNDERGROUND:**[1] S 439 feet E 519 feet from the NW corner, Section 16 T 26S R 22E SLB&M**

Well Diameter: 6 inches Well Depth: 160 feet

BENEFICIAL USE:**Water Use Group No. 2019.****IRRIGATION:** from Mar 15 to Nov 15 SOLE SUPPLY: 0.0560 acre of the Group Total of 0.0560 acres.**DOMESTIC:** from Jan 01 to Dec 31 SOLE SUPPLY: 1.0000 EDU of the Group Total of 1.0000.**PLACE OF USE:** (which includes all or part of the following legal subdivisions:)

				----- Northwest Quarter -----				*----- Northeast Quarter -----				*----- Southwest Quarter -----				*----- Southeast Quarter -----				Section
SC TOWN	RANG	BS		NW	NE	SW	SE	*	NW	NE	SW	SE	*	NW	NE	SW	SE	*	NW	Totals
16	26S	22E	SL	Lot(s) 26																0.0560
																			Group Total:	0.0560

307 **05-2811** **NAME:** Reid Bakken
Alvis Salenieks **INTEREST:** Tenants in Common w/ Alvis Salenieks
Tenants in Common w/ Reid Bakken

TYPE OF RIGHT: Application To Appropriate **PRIORITY DATE:** Mar 25, 1959

APPLICATION/CLAIM NUMBER: A30363

QUANTITY OF WATER: 0.45 acft **SOURCE:** Underground Water Well

POINT OF DIVERSION -- UNDERGROUND:

[1] **N 1405 feet E 106 feet from the S4 corner, Section 16 T 26S R 22E SLB&M**
Well Diameter: 6 inches Well Depth: 65 feet

BENEFICIAL USE:

Water Use Group No. 2050.

DOMESTIC: from Jan 01 to Dec 31 SOLE SUPPLY: 1.0000 EDU of the Group Total of 1.0000.

PLACE OF USE: (which includes all or part of the following legal subdivisions:)

				----- Northwest Quarter -----				*----- Northeast Quarter -----				*----- Southwest Quarter -----				*----- Southeast Quarter -----						
SC	TOWN	RANG	BS	NW	NE	SW	SE	*	NW	NE	SW	SE	*	NW	NE	SW	SE	*	NW	NE	SW	SE
16	26S	22E	SL					*					*					*		X		X

308 **05-2834** **NAME:** Roseanne Martin-Nicol

TYPE OF RIGHT: Application To Appropriate **PRIORITY DATE:** May 04, 2000

APPLICATION/CLAIM NUMBER: A72879

QUANTITY OF WATER: 1.77 acft **SOURCE:** Underground Water Well

POINT OF DIVERSION -- UNDERGROUND:

[1] **S 519 feet E 2455 feet from the NW corner, Section 17 T 26S R 22E SLB&M**
Well Diameter: 6 inches Well Depth: 105 feet

(05-2834 - continued)

BENEFICIAL USE:**Water Use Group No. 2075.****IRRIGATION:** from Mar 15 to Nov 15 SOLE SUPPLY: 0.2950 acre of the Group Total of 0.2950 acres.**PLACE OF USE:** (which includes all or part of the following legal subdivisions:)

				----- Northwest Quarter -----				-----*----- Northeast Quarter -----				-----*----- Southwest Quarter -----				-----*----- Southeast Quarter -----				Section
SC	TOWN	RANG	BS	NW	NE	SW	SE	*	NW	NE	SW	SE	*	NW	NE	SW	SE	Totals		
17	26S	22E	SL	Lot(s) 50														0.2950		
Group Total:																		0.2950		

309 **05-2852** **NAME:** Christie P. Decaria
Wesley J. Shannon **INTEREST:** Joint Tenants w/ Wesley J. Shannon
Joint Tenants w/ Christie P. Decaria

TYPE OF RIGHT: Application To Appropriate **PRIORITY DATE:** Oct 02, 2000

APPLICATION/CLAIM NUMBER: A73161

QUANTITY OF WATER: 0.45 acft **SOURCE:** Underground Water Well

POINT OF DIVERSION -- UNDERGROUND:

[1] **S 1368 feet E 2229 feet from the NW corner, Section 15 T 26S R 22E SLB&M**
Well Diameter: 6 inches Well Depth: 181 feet

BENEFICIAL USE:**Water Use Group No. 2094.****DOMESTIC:** from Jan 01 to Dec 31 SOLE SUPPLY: 1.0000 EDU of the Group Total of 1.0000.**PLACE OF USE:** (which includes all or part of the following legal subdivisions:)

		----- Northwest Quarter -----				-----*----- Northeast Quarter -----				-----*----- Southwest Quarter -----				-----*----- Southeast Quarter -----				Section
SC	TOWN	RANG	BS	NW	NE	SW	SE	*	NW	NE	SW	SE	*	NW	NE	SW	SE	Totals
15	26S	22E	SL				X	*					*					

310

05-2859**NAME:**

Nari Trotter

TYPE OF RIGHT:

Application To Appropriate

PRIORITY DATE:

Nov 29, 2000

APPLICATION/CLAIM NUMBER: A73234**QUANTITY OF WATER:** 0.684 acft**SOURCE:**

(2) Underground Water Wells

POINTS OF DIVERSION -- UNDERGROUND:

- [1] **S 405 feet E 495 feet from the N4 corner, Section 17 T 26S R 22E SLB&M**
 Well Diameter: 6 inches Well Depth: 42 feet
 Comment: (Existing)
- [2] **N 2214 feet W 2203 feet from the E4 corner, Section 17 T 26S R 22E SLB&M**
 Well Diameter: 6 inches Well Depth: 320 feet

BENEFICIAL USE:**Water Use Group No. 2101. Water Rights Appurtenant to the following use(s):**

05-205,2859

IRRIGATION: from Mar 15 to Nov 15 SOLE SUPPLY: 0.1140 acre of the Group Total of 0.3640 acres.**PLACE OF USE:** (which includes all or part of the following legal subdivisions:)

SC TOWN RANG BS	----- Northwest Quarter -----				-----*----- Northeast Quarter -----				-----*----- Southwest Quarter -----				-----*----- Southeast Quarter -----				Section
	NW	NE	SW	SE *	NW	NE	SW	SE *	NW	NE	SW	SE *	NW	NE	SW	SE	Totals
17 26S 22E SL				*	X			*				*					0.3640
Group Total:																	0.3640

311

05-2893**NAME:**

Sun Moab Valley RV LLC

TYPE OF RIGHT:

Diligence Claim

PRIORITY DATE:

Jun 01, 1888

APPLICATION/CLAIM NUMBER: D6982**QUANTITY OF WATER:** 0.017 cfs OR 3 acft**SOURCE:**

Goatman Springs and Seeps

POINTS OF DIVERSION -- SURFACE:

(05-2893 - continued)

- [1] N 3254 feet W 883 feet from the S4 corner, Section 26 T 25S R 21E SLB&M
Source: Goatman Springs Seep #1
- [2] N 3263 feet W 858 feet from the S4 corner, Section 26 T 25S R 21E SLB&M
Source: Goatman Springs Seep #2

POINT OF DIVERSION -- UNDERGROUND:

- [1] N 3233 feet W 902 feet from the S4 corner, Section 26 T 25S R 21E SLB&M
Comment: Goatman Springs Well

BENEFICIAL USE:**Water Use Group No. 2140.****IRRIGATION:** from Apr 01 to Nov 15 SOLE SUPPLY: 0.5000 acre of the Group Total of 0.5000 acres.**PLACE OF USE:** (which includes all or part of the following legal subdivisions:)

				----- Northwest Quarter -----*				----- Northeast Quarter -----*				----- Southwest Quarter -----*				----- Southeast Quarter -----*				Section
SC	TOWN	RANG	BS	NW	NE	SW	SE *	NW	NE	SW	SE *	NW	NE	SW	SE *	NW	NE	SW	SE	Totals
26	25S	21E	SL				*				*	X	X		*					0.3500
26	25S	21E	SL	Lot(s) 4																0.1500
																			Group Total:	0.5000

312 **05-2942** **NAME:** Steven V. and Jeanne M. Rouzer**TYPE OF RIGHT:** Application To Appropriate**PRIORITY DATE:** Mar 04, 1977**APPLICATION/CLAIM NUMBER:** A48359**QUANTITY OF WATER:** 24 acft**SOURCE:** Underground Water Well**POINT OF DIVERSION -- UNDERGROUND:**

- [1] N 70 feet W 51 feet from the SE corner, Section 35 T 25S R 21E SLB&M
Well Diameter: 9 inches Well Depth: 154 feet

(05-2942 - continued)

BENEFICIAL USE:**Water Use Group No. 2195.****IRRIGATION:** from Mar 15 to Nov 15 SOLE SUPPLY: 4.0000 acres of the Group Total of 4.0000 acres.**PLACE OF USE:** (which includes all or part of the following legal subdivisions:)

----- Northwest Quarter -----				-----*----- Northeast Quarter -----				-----*----- Southwest Quarter -----				-----*----- Southeast Quarter -----			
SC	TOWN	RANG	BS	NW	NE	SW	SE *	NW	NE	SW	SE *	NW	NE	SW	SE
35	25S	21E	SL				*				*				X

313 **05-2954****NAME:** Andrew A. Riley**TYPE OF RIGHT:** Application To Appropriate**PRIORITY DATE:** Nov 22, 2002**APPLICATION/CLAIM NUMBER:** A74652**QUANTITY OF WATER:** 4.35 acft**SOURCE:** Underground Water Well**POINT OF DIVERSION -- UNDERGROUND:**

- [1] **S 999 feet W 440 feet from the NE corner, Section 07 T 26S R 22E SLB&M**
 Well Diameter: 6 inches Well Depth: 83 feet

BENEFICIAL USE:**Water Use Group No. 2205.****IRRIGATION:** from Mar 15 to Nov 15 SOLE SUPPLY: 0.6500 acre of the Group Total of 0.6500 acres.**DOMESTIC:** from Jan 01 to Dec 31 SOLE SUPPLY: 1.0000 EDU of the Group Total of 1.0000.**PLACE OF USE:** (which includes all or part of the following legal subdivisions:)

----- Northwest Quarter -----				-----*----- Northeast Quarter -----				-----*----- Southwest Quarter -----				-----*----- Southeast Quarter -----				Section
SC	TOWN	RANG	BS	NW	NE	SW	SE *	NW	NE	SW	SE *	NW	NE	SW	SE	Totals
07	26S	22E	SL				*		X		*					0.6500
Group Total:																0.6500

314 **05-2957** **NAME:** George B. and E. Ann Carter**TYPE OF RIGHT:** Decree**PRIORITY DATE:** 1890**APPLICATION/CLAIM NUMBER:****QUANTITY OF WATER:** 0.17 cfs OR 57.222 acft**SOURCE:** Mill Creek**POINT OF DIVERSION -- SURFACE:****[1] S 686 feet E 1068 feet from the NW corner, Section 08 T 26S R 22E SLB&M**

Diverting Works: Concrete diversion dam, ditch and pipelines

Source: Mill Creek

BENEFICIAL USE:**Water Use Group No. 2208.****IRRIGATION:** from Mar 15 to Nov 15 SOLE SUPPLY: 9.5370 acres of the Group Total of 9.5370 acres.**PLACE OF USE:** (which includes all or part of the following legal subdivisions:)

----- Northwest Quarter -----				-----*----- Northeast Quarter -----				-----*----- Southwest Quarter -----				-----*----- Southeast Quarter -----			
SC	TOWN	RANG	BS	NW	NE	SW	SE *	NW	NE	SW	SE *	NW	NE	SW	SE
07	26S	22E	SL		X		*				*				

315 **05-2964** **NAME:** Linda J. Bynum Trust**TYPE OF RIGHT:** Application To Appropriate**PRIORITY DATE:** Nov 17, 2008**APPLICATION/CLAIM NUMBER:** A74890**QUANTITY OF WATER:** 6.234 acft**SOURCE:** Underground Water Well**POINT OF DIVERSION -- UNDERGROUND:****[1] N 596 feet E 1500 feet from the W4 corner, Section 07 T 26S R 22E SLB&M**

Well Diameter: 6 inches Well Depth: 130 feet

(05-2964 - continued)

BENEFICIAL USE:**Water Use Group No. 2216.****IRRIGATION:** from Mar 15 to Nov 15 SOLE SUPPLY: 0.9500 acre of the Group Total of 0.9500 acres.**STOCKWATER:** from Jan 01 to Dec 31 SOLE SUPPLY: 3.0000 ELUs of the Group Total of 3.0000.**DOMESTIC:** from Jan 01 to Dec 31 SOLE SUPPLY: 1.0000 EDU of the Group Total of 1.0000.**PLACE OF USE:** (which includes all or part of the following legal subdivisions:)

			----- Northwest Quarter -----				*----- Northeast Quarter -----				*----- Southwest Quarter -----				*----- Southeast Quarter -----				Section				
SC	TOWN	RANG	BS	NW	NE	SW	SE	*	NW	NE	SW	SE	*	NW	NE	SW	SE	*	NW	NE	SW	SE	Totals
07	26S	22E	SL				X	*					*					*					0.9500
Group Total:																						0.9500	

316 05-2965

NAME:

Randy Day

TYPE OF RIGHT:

Application To Appropriate

PRIORITY DATE:

Apr 14, 2003

APPLICATION/CLAIM NUMBER: A74891**QUANTITY OF WATER:** 4.77 acft**SOURCE:**

Underground Water Well

POINT OF DIVERSION -- UNDERGROUND:

- [1] S 211 feet E 543 feet from the NW corner, Section 22 T 26S R 22E SLB&M
Well Diameter: 6 inches Well Depth: 120 feet

BENEFICIAL USE:**Water Use Group No. 2217.****IRRIGATION:** from Mar 15 to Nov 15 SOLE SUPPLY: 0.7200 acre of the Group Total of 0.7200 acres.**DOMESTIC:** from Jan 01 to Dec 31 SOLE SUPPLY: 1.0000 EDU of the Group Total of 1.0000.

(05-2965 - continued)

PLACE OF USE: (which includes all or part of the following legal subdivisions:)

			----- Northwest Quarter -----				-----*----- Northeast Quarter -----				-----*----- Southwest Quarter -----				-----*----- Southeast Quarter -----				Section
SC	TOWN	RANG	BS	NW	NE	SW	SE	*	NW	NE	SW	SE	*	NW	NE	SW	SE	Totals	
22	26S	22E	SL	X				*					*					0.7200	
																	Group Total:	0.7200	

317 05-2966

NAME: Michael K. and Mary L. Suarez

TYPE OF RIGHT: Application To Appropriate

PRIORITY DATE: Apr 14, 2003

APPLICATION/CLAIM NUMBER: A74892

QUANTITY OF WATER: 0.714 acft

SOURCE: Underground Water Well

POINT OF DIVERSION -- UNDERGROUND:

- [1] S 768 feet W 1223 feet from the E4 corner, Section 08 T 26S R 22E SLB&M
Well Diameter: 6 inches Well Depth: 320 feet

BENEFICIAL USE:

Water Use Group No. 2218.

IRRIGATION: from Mar 15 to Nov 15 SOLE SUPPLY: 0.0440 acre of the Group Total of 0.0440 acres.

DOMESTIC: from Jan 01 to Dec 31 SOLE SUPPLY: 1.0000 EDU of the Group Total of 1.0000.

PLACE OF USE: (which includes all or part of the following legal subdivisions:)

				----- Northwest Quarter -----				-----*----- Northeast Quarter -----				-----*----- Southwest Quarter -----				-----*----- Southeast Quarter -----				Section			
SC	TOWN	RANG	BS	NW	NE	SW	SE	*	NW	NE	SW	SE	*	NW	NE	SW	SE	*	NW	NE	SW	SE	Totals
08	26S	22E	SL	Lot(s) 20																		0.0440	
																					Group Total:	0.0440	

318

05-2969**NAME:**

William Mattson

TYPE OF RIGHT:

Application To Appropriate

PRIORITY DATE:

May 01, 2003

APPLICATION/CLAIM NUMBER: A74918**QUANTITY OF WATER:** 3.3 acft**SOURCE:**

Underground Water Well

POINT OF DIVERSION -- UNDERGROUND:

- [1] N 204 feet W 787 feet from the E4 corner, Section 35 T 25S R 21E SLB&M
 Well Diameter: 8 inches Well Depth: 60 feet

BENEFICIAL USE:

Water Use Group No. 2221.

IRRIGATION: from Mar 15 to Nov 15 SOLE SUPPLY: 0.5500 acre of the Group Total of 0.5500 acres.**PLACE OF USE:** (which includes all or part of the following legal subdivisions:)

			----- Northwest Quarter -----				*----- Northeast Quarter -----				*----- Southwest Quarter -----				*----- Southeast Quarter -----				Section
SC	TOWN	RANG	BS	NW	NE	SW	SE	*	NW	NE	SW	SE	*	NW	NE	SW	SE	Totals	
35	25S	21E	SL					*				X	*					0.5500	
Group Total:																		0.5500	

319

05-3042**NAME:**

Jody Gordon and Marcie Jo Shumway

TYPE OF RIGHT:

Application To Appropriate

PRIORITY DATE:

Jan 18, 2005

APPLICATION/CLAIM NUMBER: A75666**QUANTITY OF WATER:** 2.53 acft**SOURCE:**

Underground Water Well

POINT OF DIVERSION -- UNDERGROUND:

- [1] N 1061 feet W 131 feet from the S4 corner, Section 16 T 26S R 22E SLB&M
 Well Diameter: 6 inches Well Depth: 285 feet

(05-3042 - continued)

BENEFICIAL USE:**Water Use Group No. 2297.****IRRIGATION:** from Mar 15 to Nov 15 SOLE SUPPLY: 0.3000 acre of the Group Total of 0.3000 acres.**STOCKWATER:** from Jan 01 to Dec 31 SOLE SUPPLY: 10.0000 ELUs of the Group Total of 10.0000.**DOMESTIC:** from Jan 01 to Dec 31 SOLE SUPPLY: 1.0000 EDU of the Group Total of 1.0000.**PLACE OF USE:** (which includes all or part of the following legal subdivisions:)

				----- Northwest Quarter -----				-----*----- Northeast Quarter -----				-----*----- Southwest Quarter -----				-----*----- Southeast Quarter -----				Section			
SC	TOWN	RANG	BS	NW	NE	SW	SE	*	NW	NE	SW	SE	*	NW	NE	SW	SE	*	NW	NE	SW	SE	Totals
16	26S	22E	SL					*					*					*				X	0.0300
16	26S	22E	SL	Lot(s) 4																		0.2700	
																						Group Total:	0.3000

05-3065**NAME:**

Raymond and Jane L. Duvall

TYPE OF RIGHT:

Application To Appropriate

PRIORITY DATE:

Jul 05, 2005

APPLICATION/CLAIM NUMBER: A75878**QUANTITY OF WATER:** 0.87 acft**SOURCE:**

Underground Water Well

POINT OF DIVERSION -- UNDERGROUND:

- [1] S 23 feet W 2344 feet from the E4 corner, Section 20 T 26S R 22E SLB&M
Well Diameter: 9 inches Well Depth: 230 feet

BENEFICIAL USE:**Water Use Group No. 2321.****IRRIGATION:** from Mar 15 to Nov 15 SOLE SUPPLY: 0.0700 acre of the Group Total of 0.0700 acres.**DOMESTIC:** from Jan 01 to Dec 31 SOLE SUPPLY: 1.0000 EDU of the Group Total of 1.0000.

(05-3065 - continued)

PLACE OF USE: (which includes all or part of the following legal subdivisions:)

				----- Northwest Quarter -----				-----*----- Northeast Quarter -----				-----*----- Southwest Quarter -----				-----*----- Southeast Quarter -----				Section				
SC	TOWN	RANG	BS	NW	NE	SW	SE	*	NW	NE	SW	SE	*	NW	NE	SW	SE	*	NW	NE	SW	SE	Totals	
20	26S	22E	SL	Lot(s) 86																			0.0700	
																							Group Total:	0.0700

321 **05-3073** **NAME:** Matthew Guymon
Jennifer Wenzel **INTEREST:** Joint Tenants w/ Jennifer Wenzel
Joint Tenants w/ Matthew Guymon

TYPE OF RIGHT: Application To Appropriate **PRIORITY DATE:** Aug 24, 2005

APPLICATION/CLAIM NUMBER: A75957

QUANTITY OF WATER: 0.0067 cfs OR 0.9 acft **SOURCE:** McKonkie Spring (Old City Park)

POINT OF DIVERSION -- SPRING:

[1] **S 608 feet E 253 feet from the W4 corner, Section 15 T 26S R 22E SLB&M**
 Diverting Works: Pipeline
 Source: McConkie Spring (Old City Park)

BENEFICIAL USE:

Water Use Group No. 2330.

IRRIGATION: from Mar 15 to Nov 15 SOLE SUPPLY: 0.1500 acre of the Group Total of 0.1500 acres.

PLACE OF USE: (which includes all or part of the following legal subdivisions:)

			----- Northwest Quarter -----				-----*----- Northeast Quarter -----				-----*----- Southwest Quarter -----				-----*----- Southeast Quarter -----				Section
SC	TOWN	RANG	BS	NW	NE	SW	SE	*	NW	NE	SW	SE	*	NW	NE	SW	SE	Totals	
16	26S	22E	SL	_____	_____	_____	_____	*	_____	_____	_____	_____	*	_____	_____	_____	X	0.1500	
																	Group Total:	0.1500	

322 **05-3145** **NAME:** James and Wynette Hawks**TYPE OF RIGHT:** Application To Appropriate**PRIORITY DATE:** Apr 17, 2006**APPLICATION/CLAIM NUMBER:** A76322**QUANTITY OF WATER:** 1.5 acft**SOURCE:** Underground Water Well**POINT OF DIVERSION -- UNDERGROUND:**

[1] **N 1388 feet E 455 feet from the S4 corner, Section 17 T 26S R 22E SLB&M**
 Well Diameter: 6 inches Well Depth: 345 feet

BENEFICIAL USE:**Water Use Group No. 622287.****IRRIGATION:** from Mar 15 to Nov 15 SOLE SUPPLY: 0.2500 acre of the Group Total of 0.2500 acres.**PLACE OF USE:** (which includes all or part of the following legal subdivisions:)

				----- Northwest Quarter -----				*----- Northeast Quarter -----				*----- Southwest Quarter -----				*----- Southeast Quarter -----				Section
SC	TOWN	RANG	BS	NW	NE	SW	SE	*	NW	NE	SW	SE	*	NW	NE	SW	SE	Totals		
17	26S	22E	SL					*					*					0.2500		
Group Total:																		0.2500		

323 **05-3164** **NAME:** The Holyoak Family Trust**TYPE OF RIGHT:** Diligence Claim**PRIORITY DATE:** Feb 13, 1899**APPLICATION/CLAIM NUMBER:** D7098**QUANTITY OF WATER:** 0.0387 cfs OR 17.1852 acft**SOURCE:** Hettman Spring**POINT OF DIVERSION -- SPRING:**

[1] **S 1209 feet E 1316 feet from the W4 corner, Section 07 T 26S R 22E SLB&M**
 Source: Hettman Spring

(05-3164 - continued)

BENEFICIAL USE:**Water Use Group No. 627914. Water Rights Appurtenant to the following use(s):**

05-3164,3405

IRRIGATION: from Mar 15 to Nov 15 SOLE SUPPLY: 2.8642 acres of the Group Total of 3.9835 acres.**PLACE OF USE:** (which includes all or part of the following legal subdivisions:)

			----- Northwest Quarter -----				*----- Northeast Quarter -----				*----- Southwest Quarter -----				*----- Southeast Quarter -----				Section				
SC	TOWN	RANG	BS	NW	NE	SW	SE	*	NW	NE	SW	SE	*	NW	NE	SW	SE	*	NW	NE	SW	SE	Totals
12	26S	21E	SL					*				X	*					*					3.9835
Group Total:																						3.9835	

324 **05-3179** **NAME:** S. Douglas and Mary Susan McLaughlin**TYPE OF RIGHT:** Diligence Claim**PRIORITY DATE:** 1884**APPLICATION/CLAIM NUMBER:** D2619**QUANTITY OF WATER:** 54.4 acft**SOURCE:** Pack Creek and Underground Water Well**POINT OF DIVERSION -- SURFACE:**

- [1] **S 900 feet E 600 feet from the N4 corner, Section 08 T 26S R 22E SLB&M**
 Diverting Works: Diversion dam and ditches
 Source: Pack Creek

POINTS OF DIVERSION -- UNDERGROUND:

- [1] **N 260 feet W 420 feet from the SE corner, Section 07 T 26S R 22E SLB&M**
 Well Diameter: 6 inches Well Depth: 150 feet
- [2] **N 505 feet E 600 feet from the W4 corner, Section 07 T 26S R 22E SLB&M**
 Well Diameter: 6 inches Well Depth: 150 feet

(05-3179 - continued)

BENEFICIAL USE:**Water Use Group No. 2839. Water Rights Appurtenant to the following use(s):**

05-862,3179

IRRIGATION: from Mar 15 to Nov 15 SOLE SUPPLY: 8.8000 acres of the Group Total of 12.9000 acres.**STOCKWATER:** from Jan 01 to Dec 31 SOLE SUPPLY: 25.0000 ELUs of the Group Total of 25.0000.**DOMESTIC:** from Jan 01 to Dec 31 SOLE SUPPLY: 2.0000 EDUs of the Group Total of 2.0000.**PLACE OF USE:** (which includes all or part of the following legal subdivisions:)

			----- Northwest Quarter -----				*----- Northeast Quarter -----				*----- Southwest Quarter -----				*----- Southeast Quarter -----				Section				
SC	TOWN	RANG	BS	NW	NE	SW	SE	*	NW	NE	SW	SE	*	NW	NE	SW	SE	*	NW	NE	SW	SE	Totals
07	26S	22E	SL			X	X	*					*					*					12.9000
Group Total:																						12.9000	

325 05-3316

NAME:

Moab Rock Shop, LLC

TYPE OF RIGHT:

Application To Appropriate

PRIORITY DATE:

Apr 25, 2007

APPLICATION/CLAIM NUMBER: A77061**QUANTITY OF WATER:** 6.13 acft**SOURCE:**

Stewart Spring

POINT OF DIVERSION -- SPRING:**[1] N 1372 feet E 8 feet from the S4 corner, Section 36 T 25S R 21E SLB&M**

Diverting Works: collection box with pipe

Source: Unnamed Spring

(05-3316 - continued)

BENEFICIAL USE:**Water Use Group No. 624162.****IRRIGATION:** from Mar 15 to Nov 15 SOLE SUPPLY: 0.4000 acre of the Group Total of 0.4000 acres.**OTHER:** from Jan 01 to Dec 31 COMMERCIAL: Lapidary Use..
Acre Feet allowed by this Right for this Use: 3.7300 acre feet**PLACE OF USE:** (which includes all or part of the following legal subdivisions:)

		----- Northwest Quarter -----				-----*----- Northeast Quarter -----				-----*----- Southwest Quarter -----				-----*----- Southeast Quarter -----				Section
SC TOWN	RANG BS	NW	NE	SW	SE *	NW	NE	SW	SE *	NW	NE	SW	SE *	NW	NE	SW	SE	Totals
36	25S 21E SL				*				*				X	*				0.4000
Group Total:																		0.4000

05-3327 NAME: Lewis P. and Sandra K. Hinchman**TYPE OF RIGHT:** Application To Appropriate**PRIORITY DATE:** Jun 11, 2007**APPLICATION/CLAIM NUMBER:** A77227**QUANTITY OF WATER:** 1.77 acft**SOURCE:** Underground Water Well**POINT OF DIVERSION -- UNDERGROUND:****[1] S 606 feet W 288 feet from the E4 corner, Section 08 T 26S R 22E SLB&M**
Well Diameter: 5 inches Well Depth: 375 feet**BENEFICIAL USE:****Water Use Group No. 624714.****IRRIGATION:** from Mar 15 to Nov 15 SOLE SUPPLY: 0.2200 acre of the Group Total of 0.2200 acres.**DOMESTIC:** from Jan 01 to Dec 31 SOLE SUPPLY: 1.0000 EDU of the Group Total of 1.0000.**PLACE OF USE:** (which includes all or part of the following legal subdivisions:)

		----- Northwest Quarter -----				-----*----- Northeast Quarter -----				-----*----- Southwest Quarter -----				-----*----- Southeast Quarter -----				Section
SC TOWN	RANG BS	NW	NE	SW	SE *	NW	NE	SW	SE *	NW	NE	SW	SE *	NW	NE	SW	SE	Totals
08	26S 22E SL	Lot(s) 16																0.2200
Group Total:																		0.2200

327

05-3402**NAME:**

G & P Holyoak, LTD.

TYPE OF RIGHT:

Diligence Claim

PRIORITY DATE:

Feb 13, 1899

APPLICATION/CLAIM NUMBER:

D7098

QUANTITY OF WATER:

0.0372 cfs OR 16.7502 acft

SOURCE:

Holyoak Spring

POINT OF DIVERSION -- SPRING:**[1] S 1209 feet E 1316 feet from the W4 corner, Section 07 T 26S R 22E SLB&M**Diverting Works: Spring Box and Pipeline
Source: Holyoak Spring**BENEFICIAL USE:****Water Use Group No. 627918.****IRRIGATION:** from Mar 15 to Nov 15 SOLE SUPPLY: 2.7917 acres of the Group Total of 2.7917 acres.**PLACE OF USE:** (which includes all or part of the following legal subdivisions:)

				----- Northwest Quarter -----				*----- Northeast Quarter -----				*----- Southwest Quarter -----				*----- Southeast Quarter -----				Section
SC	TOWN	RANG	BS	NW	NE	SW	SE	*	NW	NE	SW	SE	*	NW	NE	SW	SE	Totals		
12	26S	21E	SL	Lot(s) 5														2.7920		
																		Group Total:	2.7920	

328

05-3404**NAME:**

Glen C. and Judith E. Holyoak

TYPE OF RIGHT:

Diligence Claim

PRIORITY DATE:

Feb 13, 1899

APPLICATION/CLAIM NUMBER:

D7098

QUANTITY OF WATER:

0.0357 cfs OR 15.9682 acft

SOURCE:

Holyoak Spring

POINT OF DIVERSION -- SPRING:**[1] S 1209 feet E 1316 feet from the W4 corner, Section 07 T 26S R 22E SLB&M**Diverting Works: Spring Box and Pipeline
Source: Holyoak Spring

(05-3404 - continued)

BENEFICIAL USE:**Water Use Group No. 627913.****IRRIGATION:** from Mar 15 to Nov 15 SOLE SUPPLY: 2.6193 acres of the Group Total of 2.6193 acres.**STOCKWATER:** from Jan 01 to Dec 31 SOLE SUPPLY: 9.0150 ELUs of the Group Total of 9.0150.**PLACE OF USE:** (which includes all or part of the following legal subdivisions:)

				----- Northwest Quarter -----				-----*----- Northeast Quarter -----				-----*----- Southwest Quarter -----				-----*----- Southeast Quarter -----				Section			
SC	TOWN	RANG	BS	NW	NE	SW	SE	*	NW	NE	SW	SE	*	NW	NE	SW	SE	*	NW	NE	SW	SE	Totals
12	26S	21E	SL	Lot(s) 5																			2.6193
																					Group Total:	2.6193	

329 **05-3405****NAME:** The Holyoak Family Trust**TYPE OF RIGHT:** Diligence Claim**PRIORITY DATE:** Feb 13, 1899**APPLICATION/CLAIM NUMBER:** D7098**QUANTITY OF WATER:** 0.0357 cfs OR 15.9682 acft**SOURCE:** Holyoak Spring**POINT OF DIVERSION -- SPRING:**

[1] **S 1209 feet E 1316 feet from the W4 corner, Section 07 T 26S R 22E SLB&M**
 Source: Holyoak Spring

BENEFICIAL USE:**Water Use Group No. 1003. Water Rights Appurtenant to the following use(s):**

05-1827,3405

IRRIGATION: from Mar 15 to Nov 15 SOLE SUPPLY: 0.9180 acre of the Group Total of 1.2240 acres.**PLACE OF USE:** (which includes all or part of the following legal subdivisions:)

			----- Northwest Quarter -----				*----- Northeast Quarter -----				*----- Southwest Quarter -----				*----- Southeast Quarter -----				Section				
SC	TOWN	RANG	BS	NW	NE	SW	SE	*	NW	NE	SW	SE	*	NW	NE	SW	SE	*	NW	NE	SW	SE	Totals
12	26S	21E	SL					*				X	*					*					0.9180

(05-3405 - continued)

				----- Northwest Quarter -----				*----- Northeast Quarter -----				*----- Southwest Quarter -----				*----- Southeast Quarter -----				Section				
SC	TOWN	RANG	BS	NW	NE	SW	SE	*	NW	NE	SW	SE	*	NW	NE	SW	SE	*	NW	NE	SW	SE	Totals	
12	26S	21E	SL	Lot(s) 5																			0.3060	
																							Group Total:	1.2240

Water Use Group No. 627914. Water Rights Appurtenant to the following use(s):

05-3164,3405

IRRIGATION: from Mar 15 to Nov 15 SOLE SUPPLY: 1.1193 acres of the Group Total of 3.9835 acres.**PLACE OF USE:** (which includes all or part of the following legal subdivisions:)

			----- Northwest Quarter -----				*----- Northeast Quarter -----				*----- Southwest Quarter -----				*----- Southeast Quarter -----				Section
SC	TOWN	RANG	BS	NW	NE	SW	SE	*	NW	NE	SW	SE	*	NW	NE	SW	SE	Totals	
12	26S	21E	SL					*				X	*					3.9835	
Group Total:																		3.9835	

Water Use Group No. 726624. Water Rights Appurtenant to the following use(s):

05-3405

IRRIGATION: from Mar 15 to Nov 15 SOLE SUPPLY: 0.5820 acre of the Group Total of 0.5820 acres.**PLACE OF USE:** (which includes all or part of the following legal subdivisions:)

				----- Northwest Quarter -----				*----- Northeast Quarter -----				*----- Southwest Quarter -----				*----- Southeast Quarter -----				Section			
SC	TOWN	RANG	BS	NW	NE	SW	SE	*	NW	NE	SW	SE	*	NW	NE	SW	SE	*	NW	NE	SW	SE	Totals
12	26S	21E	SL	Lot(s) 5																		0.5820	
																						Group Total:	0.5820

Water Use Group No. 726630. Water Rights Appurtenant to the following use(s):

05-3405

STOCKWATER:from Jan 01 to Dec 31 SOLE SUPPLY: 9.0150 ELUs of the Group Total of 9.0150.**PLACE OF USE (Stockwatering):** [which includes all or part of the following legal subdivisions:]

SEC	TOWN	RANG	BASE	NORTH-WEST4				NORTH-EAST4				SOUTH-WEST4				SOUTH-EAST4			
				NW	NE	SW	SE	NW	NE	SW	SE	NW	NE	SW	SE	NW	NE	SW	SE
12	26S	21E	SL				***				X	***				***			

330

05-3408**NAME:** Jacob C. Suter and Madeleine Fisk**TYPE OF RIGHT:** Application To Appropriate**PRIORITY DATE:** Oct 06, 1954**APPLICATION/CLAIM NUMBER:** A26344a**QUANTITY OF WATER:** 5.25 acft**SOURCE:** Underground Water Well**POINT OF DIVERSION -- UNDERGROUND:**

- [1] **N 345 feet E 537 feet from the S4 corner, Section 08 T 26S R 22E SLB&M**
 Well Diameter: 6 inches Well Depth: 100 feet to 200 feet

BENEFICIAL USE:**Water Use Group No. 725956.****IRRIGATION:** from Mar 15 to Nov 15 SOLE SUPPLY: 0.8000 acre of the Group Total of 0.8000 acres.**DOMESTIC:** from Jan 01 to Dec 31 SOLE SUPPLY: 1.0000 EDU of the Group Total of 1.0000.**PLACE OF USE:** (which includes all or part of the following legal subdivisions:)

				----- Northwest Quarter -----				----- Northeast Quarter -----				----- Southwest Quarter -----				----- Southeast Quarter -----				Section
SC	TOWN	RANG	BS	NW	NE	SW	SE *	NW	NE	SW	SE *	NW	NE	SW	SE *	NW	NE	SW	SE	Totals
08	26S	22E	SL				*				*				*			X		0.8000
Group Total:																				0.8000

331

05-3414**NAME:** Spanish Trail Estates HOA**TYPE OF RIGHT:** Application To Appropriate**PRIORITY DATE:** Jan 12, 2009**APPLICATION/CLAIM NUMBER:** A78349**QUANTITY OF WATER:** 0.167 cfs OR 6.72 acft**SOURCE:** Pack Creek**POINT OF DIVERSION -- SURFACE:**

- [1] **N 127 feet E 669 feet from the SW corner, Section 15 T 26S R 22E SLB&M**
 Diverting Works: 1 1/2 HP Pump, 1 1/2 " Pipeline to place of use
 Source: Pack Creek

(05-3414 - continued)

BENEFICIAL USE:**Water Use Group No. 628456.****IRRIGATION:** from Mar 15 to Nov 15 SOLE SUPPLY: 1.1200 acres of the Group Total of 1.1200 acres.**PLACE OF USE:** (which includes all or part of the following legal subdivisions:)

		----- Northwest Quarter -----				-----*----- Northeast Quarter -----				-----*----- Southwest Quarter -----				-----*----- Southeast Quarter -----				Section
SC	TOWN	RANG	BS	NW	NE	SW	SE	*	NW	NE	SW	SE	*	NW	NE	SW	SE	Totals
15	26S	22E	SL					*					*			X		1.1200
Group Total:																		1.1200

05-3437 NAME: Mona Horwitz Living Trust**TYPE OF RIGHT:** Diligence Claim**PRIORITY DATE:** 1890**APPLICATION/CLAIM NUMBER:** D3190**QUANTITY OF WATER:** 0.009 cfs OR 6.45 acft**SOURCE:** Unnamed Spring**POINT OF DIVERSION -- SURFACE:**

[1] **N 958 feet E 517 feet from the SW corner, Section 07 T 26S R 22E SLB&M**
 Source: Unnamed Spring

BENEFICIAL USE:**Water Use Group No. 629190.****IRRIGATION:** from Mar 15 to Nov 15 SOLE SUPPLY: 1.0000 acre of the Group Total of 1.0000 acres.**DOMESTIC:** from Jan 01 to Dec 31 SOLE SUPPLY: 1.0000 EDU of the Group Total of 1.0000.**PLACE OF USE:** (which includes all or part of the following legal subdivisions:)

				----- Northwest Quarter -----				-----*----- Northeast Quarter -----				-----*----- Southwest Quarter -----				-----*----- Southeast Quarter -----				Section
SC	TOWN	RANG	BS	NW	NE	SW	SE	*	NW	NE	SW	SE	*	NW	NE	SW	SE	Totals		
07	26S	22E	SL	Lot(s) 4														1.0000		
Group Total:																		1.0000		

333

05-3441**NAME:**

James and Nicki Ralston

TYPE OF RIGHT:

Application To Appropriate

PRIORITY DATE:

Jun 24, 2009

APPLICATION/CLAIM NUMBER: A78563**QUANTITY OF WATER:** 6.7296 acft**SOURCE:**

Underground Water Well

POINT OF DIVERSION -- UNDERGROUND:

- [1] N 1297 feet E 382 feet from the SW corner, Section 08 T 26S R 22E SLB&M
 Well Diameter: 6 inches Well Depth: 57 feet

BENEFICIAL USE:

Water Use Group No. 629307.

IRRIGATION: from Mar 15 to Nov 15 SOLE SUPPLY: 1.1216 acres of the Group Total of 1.1216 acres.**PLACE OF USE:** (which includes all or part of the following legal subdivisions:)

			----- Northwest Quarter -----				-----*----- Northeast Quarter -----				-----*----- Southwest Quarter -----				-----*----- Southeast Quarter -----				Section				
SC	TOWN	RANG	BS	NW	NE	SW	SE	*	NW	NE	SW	SE	*	NW	NE	SW	SE	Totals					
08	26S	22E	SL	_____	_____	_____	_____	*	_____	_____	_____	_____	*	X	_____	X	_____	*	_____	_____	_____	_____	1.1216
																					Group Total:	1.1216	

334

05-3456**NAME:**

The Nature Conservancy

TYPE OF RIGHT:

Diligence Claim

PRIORITY DATE:

1898

APPLICATION/CLAIM NUMBER: D4311**QUANTITY OF WATER:** 0.246 cfs OR 95.34 acft**SOURCE:**

Watercress Spring

POINT OF DIVERSION -- SPRING:

- [1] S 388 feet W 469 feet from the NE corner, Section 35 T 25S R 21E SLB&M
 Source: Watercress Spring

(05-3456 - continued)

BENEFICIAL USE:**Water Use Group No. 629709. Water Rights Appurtenant to the following use(s):**

05-2102,2744,3456

IRRIGATION: from Mar 15 to Nov 15 SOLE SUPPLY: 15.8900 acres of the Group Total of 21.8600 acres.**PLACE OF USE:** (which includes all or part of the following legal subdivisions:)

				----- Northwest Quarter -----*				----- Northeast Quarter -----*				----- Southwest Quarter -----*				----- Southeast Quarter -----*				Section
SC	TOWN	RANG	BS	NW	NE	SW	SE *	NW	NE	SW	SE *	NW	NE	SW	SE *	NW	NE	SW	SE	Totals
35	25S	21E	SL		X		X *				*				*					21.8600
Group Total:																				21.8600

335 **05-3488****NAME:**

Palladium Foundation

TYPE OF RIGHT:

Application To Appropriate

PRIORITY DATE:

Jun 09, 2016

APPLICATION/CLAIM NUMBER: A78827**QUANTITY OF WATER:** 4.958 acft**SOURCE:**

Underground Water Wells (3)

POINTS OF DIVERSION -- UNDERGROUND:

- [1] **N 730 feet W 1360 feet from the SE corner, Section 26 T 25S R 21E SLB&M**
Well Diameter: 3 inches Well Depth: 104 feet
- [2] **N 730 feet W 1363 feet from the SE corner, Section 26 T 25S R 21E SLB&M**
Well Diameter: 3 inches Well Depth: 85 feet
- [3] **N 983 feet E 745 feet from the S4 corner, Section 26 T 25S R 21E SLB&M**
Well Diameter: 3 inches Well Depth: 132 feet

(05-3488 - continued)

BENEFICIAL USE:**Water Use Group No. 630519.**

OTHER: from Jan 01 to Dec 31 MISCELLANEOUS: Fish Culture and Evaporation on 3 Ponds.
Acre Feet allowed by this Right for this Use: 4.9580 acre feet

PLACE OF USE: (which includes all or part of the following legal subdivisions:)

				----- Northwest Quarter -----*					----- Northeast Quarter -----*					----- Southwest Quarter -----*					----- Southeast Quarter -----				
SC	TOWN	RANG	BS	NW	NE	SW	SE	*	NW	NE	SW	SE	*	NW	NE	SW	SE	*	NW	NE	SW	SE	
26	25S	21E	SL					*					*					*			X		

STORAGE: Water is diverted for storage into:

[1] Frog Pond, from Jan 01 to Dec 31
CAPACITY: 0.26 acre-feet. INUNDATING: 0.13 acres. DAM HEIGHT: 2 feet.
Area inundated includes all or part of the following legal subdivisions:

				NORTH-WEST4				NORTH-EAST4				SOUTH-WEST4				SOUTH-EAST4			
SEC	TOWN	RANG	BASE	NW	NE	SW	SE	NW	NE	SW	SE	NW	NE	SW	SE	NW	NE	SW	SE
26	25S	21E	SL				***					***				***		X	X

[2] Heron Pond, from Jan 01 to Dec 31
CAPACITY: 4.27 acre-feet. INUNDATING: 0.61 acres. DAM HEIGHT: 7 feet.
Area inundated includes all or part of the following legal subdivisions:

				NORTH-WEST4				NORTH-EAST4				SOUTH-WEST4				SOUTH-EAST4			
SEC	TOWN	RANG	BASE	NW	NE	SW	SE	NW	NE	SW	SE	NW	NE	SW	SE	NW	NE	SW	SE
26	25S	21E	SL				***					***				***		X	

(05-3488 - continued)

[3] North Pond, from Jan 01 to Dec 31
 CAPACITY: 3.7 acre-feet. INUNDATING: 0.74 acres. DAM HEIGHT: 5 feet.
 Area inundated includes all or part of the following legal subdivisions:

SEC	TOWN	RANG	BASE	NORTH-WEST4				NORTH-EAST4				SOUTH-WEST4				SOUTH-EAST4			
				NW	NE	SW	SE	NW	NE	SW	SE	NW	NE	SW	SE	NW	NE	SW	SE
26	25S	21E	SL					***				***				***			X

336

05-3490**NAME:**

William P. and Kathleen C. Stevens

TYPE OF RIGHT:

Application To Appropriate

PRIORITY DATE:

Feb 29, 1968

APPLICATION/CLAIM NUMBER: A36946**QUANTITY OF WATER:** 0.5 cfs OR 49.5 acft**SOURCE:**

Mill Creek

POINT OF DIVERSION -- SURFACE:

[1] **N 110 feet E 20 feet from the E4 corner, Section 02 T 26S R 21E SLB&M**
 Source: Mill Creek

BENEFICIAL USE:**Water Use Group No. 726611.****IRRIGATION:** from Mar 15 to Nov 15 SOLE SUPPLY: 8.2500 acres of the Group Total of 8.2500 acres.**PLACE OF USE: (which includes all or part of the following legal subdivisions:)**

SC	TOWN	RANG	BS	----- Northwest Quarter -----				-----*----- Northeast Quarter -----				-----*----- Southwest Quarter -----				-----*----- Southeast Quarter -----				Section
				NW	NE	SW	SE	*	NW	NE	SW	SE	*	NW	NE	SW	SE	*	NW	Totals
02	26S	21E	SL				X	*			X		*					*		8.2500
Group Total:																				8.2500

337

05-3522**NAME:**

Mary Weingarden

TYPE OF RIGHT:

Application To Appropriate

PRIORITY DATE:

Mar 23, 2016

APPLICATION/CLAIM NUMBER:

A79002

QUANTITY OF WATER:

0.027 cfs OR 3.3276 acft

SOURCE:

Pack Creek

POINT OF DIVERSION -- SURFACE:**[1] N 192 feet E 2347 feet from the W4 corner, Section 07 T 26S R 22E SLB&M**

Diverting Works: Portable pump, 1 inch pipeline to sprinkler system

Source: Pack Creek

BENEFICIAL USE:**Water Use Group No. 631350.****IRRIGATION:** from Mar 15 to Nov 15 SOLE SUPPLY: 0.5546 acre of the Group Total of 0.5546 acres.**PLACE OF USE:** (which includes all or part of the following legal subdivisions:)

		----- Northwest Quarter -----				-----*----- Northeast Quarter -----				-----*----- Southwest Quarter -----				-----*----- Southeast Quarter -----				Section
SC	TOWN	RANG	BS	NW	NE	SW	SE	*	NW	NE	SW	SE	*	NW	NE	SW	SE	Totals
07	26S	22E	SL				X	*					*		X			0.5546
Group Total:																		0.5546

338

05-3530**NAME:**

John C. and Juanita E. Oliver

TYPE OF RIGHT:

Application To Appropriate

PRIORITY DATE:

Aug 08, 2011

APPLICATION/CLAIM NUMBER:

A79135

QUANTITY OF WATER:

1.5 acft

SOURCE:

Underground Water Well

POINT OF DIVERSION -- UNDERGROUND:**[1] S 261 feet E 1658 feet from the W4 corner, Section 07 T 26S R 22E SLB&M**

Well Diameter: 8 inches Well Depth: 100 feet

(05-3530 - continued)

BENEFICIAL USE:**Water Use Group No. 632179.****IRRIGATION:** from Mar 15 to Nov 15 SOLE SUPPLY: 0.2500 acre of the Group Total of 0.2500 acres.**PLACE OF USE:** (which includes all or part of the following legal subdivisions:)

		----- Northwest Quarter -----				-----*----- Northeast Quarter -----				-----*----- Southwest Quarter -----				-----*----- Southeast Quarter -----				Section
SC TOWN	RANG BS	NW	NE	SW	SE *	NW	NE	SW	SE *	NW	NE	SW	SE *	NW	NE	SW	SE	Totals
07	26S 22E SL				*				*		X		*					0.2500
Group Total:																		0.2500

339 **05-3541** **NAME:** John C. and Juanita E. Oliver**TYPE OF RIGHT:** Application To Appropriate**PRIORITY DATE:** Jan 11, 2012**APPLICATION/CLAIM NUMBER:** A74986**QUANTITY OF WATER:** 1.5 acft**SOURCE:** Underground Water Well**POINT OF DIVERSION -- UNDERGROUND:**

- [1] **S 182 feet E 1716 feet from the W4 corner, Section 07 T 26S R 22E SLB&M**
 Well Diameter: 5 inches Well Depth: 100 feet

BENEFICIAL USE:**Water Use Group No. 632644.****IRRIGATION:** from Mar 15 to Nov 15 SOLE SUPPLY: 0.2500 acre of the Group Total of 0.2500 acres.**PLACE OF USE:** (which includes all or part of the following legal subdivisions:)

		----- Northwest Quarter -----				-----*----- Northeast Quarter -----				-----*----- Southwest Quarter -----				-----*----- Southeast Quarter -----				Section
SC TOWN	RANG BS	NW	NE	SW	SE *	NW	NE	SW	SE *	NW	NE	SW	SE *	NW	NE	SW	SE	Totals
07	26S 22E SL				*				*		X		*					0.2500
Group Total:																		0.2500

340

05-3560**NAME:**

Callen and Abigail Hearne

TYPE OF RIGHT:

Application To Appropriate

PRIORITY DATE:

Oct 29, 2012

APPLICATION/CLAIM NUMBER:

A79508

QUANTITY OF WATER:

1.95 acft

SOURCE:

Underground Water Well

POINT OF DIVERSION -- UNDERGROUND:**[1] N 1713 feet E 806 feet from the S4 corner, Section 08 T 26S R 22E SLB&M**

Well Diameter: 6 inches Well Depth: 217 feet

BENEFICIAL USE:**Water Use Group No. 633655.****IRRIGATION:** from Mar 15 to Nov 15 SOLE SUPPLY: 0.2500 acre of the Group Total of 0.2500 acres.**DOMESTIC:** from Jan 01 to Dec 31 SOLE SUPPLY: 1.0000 EDU of the Group Total of 1.0000.**PLACE OF USE:** (which includes all or part of the following legal subdivisions:)

				----- Northwest Quarter -----				----- Northeast Quarter -----				----- Southwest Quarter -----				----- Southeast Quarter -----				Section
SC	TOWN	RANG	BS	NW	NE	SW	SE *	NW	NE	SW	SE *	NW	NE	SW	SE *	NW	NE	SW	SE	Totals
08	26S	22E	SL				*				*				*	0.2500				0.2500
Group Total:																				0.2500

341

05-3571**NAME:**

John P Jr and Lynne S McDade

TYPE OF RIGHT:

Application To Appropriate

PRIORITY DATE:

Jul 01, 2013

APPLICATION/CLAIM NUMBER:

A79770

QUANTITY OF WATER:

0.99 acft

SOURCE:

Underground Water Well

POINT OF DIVERSION -- UNDERGROUND:**[1] N 60 feet W 1030 feet from the SE corner, Section 08 T 26S R 22E SLB&M**

Well Diameter: 6 inches Well Depth: 120 feet

(05-3571 - continued)

BENEFICIAL USE:**Water Use Group No. 634582.****IRRIGATION:** from Mar 15 to Nov 15 SOLE SUPPLY: 0.0900 acre of the Group Total of 0.0900 acres.**DOMESTIC:** from Jan 01 to Dec 31 SOLE SUPPLY: 1.0000 EDU of the Group Total of 1.0000.**PLACE OF USE:** (which includes all or part of the following legal subdivisions:)

				----- Northwest Quarter -----				-----*----- Northeast Quarter -----				-----*----- Southwest Quarter -----				-----*----- Southeast Quarter -----				Section
SC	TOWN	RANG	BS	NW	NE	SW	SE	*	NW	NE	SW	SE	*	NW	NE	SW	SE	Totals		
08	26S	22E	SL	Lot(s) 7														0.0500		
17	26S	22E	SL					*		X			*				*	0.0400		
																	Group Total:	0.0900		

342 **05-3624****NAME:**

Dee C. Gulledge

TYPE OF RIGHT:

Application To Appropriate

PRIORITY DATE:

Jun 30, 2015

APPLICATION/CLAIM NUMBER: A75525**QUANTITY OF WATER:** 1.05 acft**SOURCE:**

Underground Water Well

POINT OF DIVERSION -- UNDERGROUND:**[1] S 58 feet W 401 feet from the E4 corner, Section 08 T 26S R 22E SLB&M**

Well Diameter: 6 inches Well Depth: 440 feet

BENEFICIAL USE:**Water Use Group No. 637330.****IRRIGATION:** from Mar 15 to Nov 15 SOLE SUPPLY: 0.1000 acre of the Group Total of 0.1000 acres.**DOMESTIC:** from Jan 01 to Dec 31 SOLE SUPPLY: 1.0000 EDU of the Group Total of 1.0000.**PLACE OF USE:** (which includes all or part of the following legal subdivisions:)

				----- Northwest Quarter -----				-----*----- Northeast Quarter -----				-----*----- Southwest Quarter -----				-----*----- Southeast Quarter -----				Section			
SC	TOWN	RANG	BS	NW	NE	SW	SE	*	NW	NE	SW	SE	*	NW	NE	SW	SE	*	NW	NE	SW	SE	Totals
08	26S	22E	SL	Lot(s) 14																			0.1000
																					Group Total:	0.1000	

343

05-3687**NAME:**

City of Moab

TYPE OF RIGHT:

Diligence Claim

PRIORITY DATE:

1898

APPLICATION/CLAIM NUMBER:

D4312

QUANTITY OF WATER:

0.263 cfs OR 102.4046 acft

SOURCE:

Skakel Spring

POINT OF DIVERSION -- SURFACE:

- [1] **S 450 feet W 225 feet from the NE corner, Section 35 T 25S R 21E SLB&M**
Source: Skakel Spring

BENEFICIAL USE:**Water Use Group No. 211. Water Rights Appurtenant to the following use(s):**

05-101,169,183,206,251,336,429,716,2007,2008,2103,2105,2740,3687

MUNICIPAL:

from Jan 01 to Dec 31 Moab.

Acre Feet allowed by this Right for this Use: 102.4046 acre feet

Period of Use for Water Right Number 05-251 is limited to November 1st to March 31st. Period of Use for Water Right 05-2008 is limited to April 1st to October 31st. Period of Use for Water Right 05-336 is limited to March 15th to November 15th.

344

05-3764**NAME:**

Glen J Lathrop

TYPE OF RIGHT:

Application To Appropriate

PRIORITY DATE:

Aug 24, 2005

APPLICATION/CLAIM NUMBER:

A75957

QUANTITY OF WATER:

0.0033 cfs OR 0.6627 acft

SOURCE:

McKonkie Spring (Old City Park)

POINT OF DIVERSION -- SPRING:

- [1] **S 608 feet E 253 feet from the W4 corner, Section 15 T 26S R 22E SLB&M**
Diverting Works: Pipeline
Source: McConkie Spring (Old City Park)

(05-3764 - continued)

BENEFICIAL USE:**Water Use Group No. 726615.****IRRIGATION:** from Mar 15 to Nov 15 SOLE SUPPLY: 0.1000 acre of the Group Total of 0.1000 acres.**STOCKWATER:** from Jan 01 to Dec 31 SOLE SUPPLY: 2.2400 ELUs of the Group Total of 2.2400.**PLACE OF USE:** (which includes all or part of the following legal subdivisions:)

----- Northwest Quarter -----				-----*----- Northeast Quarter -----				-----*----- Southwest Quarter -----				-----*----- Southeast Quarter -----				Section
SC	TOWN	RANG	BS	NW	NE	SW	SE *	NW	NE	SW	SE *	NW	NE	SW	SE *	Totals
16	26S	22E	SL				*				*				X	0.1000
Group Total:																0.1000

05-3783 NAME: Kopell Family Living Trust**TYPE OF RIGHT:** Diligence Claim**PRIORITY DATE:** 1903**APPLICATION/CLAIM NUMBER:** D97**QUANTITY OF WATER:** 0.25 cfs OR 42.616 acft**SOURCE:** Pack Creek**POINT OF DIVERSION -- SURFACE:**

- [1] **N 241 feet E 170 feet from the S4 corner, Section 01 T 26S R 21E SLB&M**
 Diverting Works: culvert and ditch
 Source: Pack Creek

BENEFICIAL USE:**Water Use Group No. 727486. Water Rights Appurtenant to the following use(s):**
05-3783,3931**IRRIGATION:** from Mar 15 to Nov 15 SOLE SUPPLY: 7.1027 acres of the Group Total of 7.1027 acres.**PLACE OF USE:** (which includes all or part of the following legal subdivisions:)

----- Northwest Quarter -----				-----*----- Northeast Quarter -----				-----*----- Southwest Quarter -----				-----*----- Southeast Quarter -----				Section
SC	TOWN	RANG	BS	NW	NE	SW	SE *	NW	NE	SW	SE *	NW	NE	SW	SE *	Totals
01	26S	21E	SL				*				X	X			*	7.0000
Group Total:																7.0000

(05-3783 - continued)

OTHER COMMENTS:

The authorized use of water is described herein; however, the water user is using this right for an unauthorized use. A change application has not been filed to permit this use.

346

05-3795**NAME:**

Grand County School District

TYPE OF RIGHT:

Application To Appropriate

PRIORITY DATE:

Jan 04, 1973

APPLICATION/CLAIM NUMBER: A42062**QUANTITY OF WATER:** 13.38 acft**SOURCE:**

Underground Water Well

POINT OF DIVERSION -- UNDERGROUND:

[1] **N 904 feet W 1205 feet from the S4 corner, Section 36 T 25S R 21E SLB&M**
Well Diameter: 6 inches Well Depth: 101 feet

BENEFICIAL USE:

Water Use Group No. 725793.

IRRIGATION: from Mar 15 to Nov 15 SOLE SUPPLY: 2.2300 acres of the Group Total of 2.2300 acres.

PLACE OF USE: (which includes all or part of the following legal subdivisions:)

				----- Northwest Quarter -----				----- Northeast Quarter -----				----- Southwest Quarter -----				----- Southeast Quarter -----				Section
SC	TOWN	RANG	BS	NW	NE	SW	SE	*	NW	NE	SW	SE	*	NW	NE	SW	SE	*	NW	Totals
36	25S	21E	SL					*					*			X	X	*		2.2300
Group Total:																				2.2300

OTHER COMMENTS:

The authorized place of use is described herein; however, the water user is using this right at an unauthorized place of use. A change application has not been filed to permit this place of use. The authorized point of diversion is described herein; however, the water user is diverting water from an unauthorized point of diversion. A change application has not been filed to permit this point of diversion.

347

05-3817**NAME:**Jerry Beerends Jr.
Theresa Butler**TYPE OF RIGHT:**

Application To Appropriate

PRIORITY DATE:

Mar 04, 1977

APPLICATION/CLAIM NUMBER: A48359**QUANTITY OF WATER:** 2.028 acft**SOURCE:**

Underground Water Well

POINT OF DIVERSION -- UNDERGROUND:

- [1] **N 70 feet W 51 feet from the SE corner, Section 35 T 25S R 21E SLB&M**
Well Diameter: 9 inches Well Depth: 154 feet

BENEFICIAL USE:

Water Use Group No. 726038.

IRRIGATION: from Mar 15 to Nov 15 SOLE SUPPLY: 0.3380 acre of the Group Total of 0.3380 acres.

PLACE OF USE: (which includes all or part of the following legal subdivisions:)

		----- Northwest Quarter -----				-----*----- Northeast Quarter -----				-----*----- Southwest Quarter -----				-----*----- Southeast Quarter -----				Section
SC	TOWN	RANG	BS	NW	NE	SW	SE	*	NW	NE	SW	SE	*	NW	NE	SW	SE	Totals
35	25S	21E	SL					*					*				X	0.3380
Group Total:																		0.3380

348

05-3824**NAME:**

Travis W. Nauman

TYPE OF RIGHT:

Application To Appropriate

PRIORITY DATE:

Dec 08, 1958

APPLICATION/CLAIM NUMBER: A30467**QUANTITY OF WATER:** 1.5 acft**SOURCE:**

Underground Water Well

POINT OF DIVERSION -- UNDERGROUND:

- [1] **S 516 feet W 475 feet from the N4 corner, Section 21 T 26S R 22E SLB&M**
Well Diameter: 7 inches Well Depth: 67 feet

(05-3824 - continued)

BENEFICIAL USE:**Water Use Group No. 1848.****IRRIGATION:** from Mar 15 to Nov 15 SOLE SUPPLY: 0.2500 acre of the Group Total of 0.2500 acres.**PLACE OF USE:** (which includes all or part of the following legal subdivisions:)

				----- Northwest Quarter -----				-----*----- Northeast Quarter -----				-----*----- Southwest Quarter -----				-----*----- Southeast Quarter -----				Section
SC	TOWN	RANG	BS	NW	NE	SW	SE	*	NW	NE	SW	SE	*	NW	NE	SW	SE	Totals		
21	26S	22E	SL	Lot(s) 29														0.2500		
																		Group Total:	0.2500	

349 05-3890 NAME:Michael H Bynum
Gina M Giffin**TYPE OF RIGHT:** Diligence Claim**PRIORITY DATE:** 1890**APPLICATION/CLAIM NUMBER:** D3190**QUANTITY OF WATER:** 0.067 cfs OR 8.2752 acft**SOURCE:** Unnamed Spring Drainage**POINT OF DIVERSION -- SURFACE:**

- [1] **N 1153 feet E 354 feet from the SW corner, Section 07 T 26S R 22E SLB&M**
 Diverting Works: Pump and Pipeline
 Source: Unnamed Spring Drainage

BENEFICIAL USE:**Water Use Group No. 261.****IRRIGATION:** from Mar 15 to Nov 15 SOLE SUPPLY: 1.3792 acres of the Group Total of 1.3792 acres.**PLACE OF USE:** (which includes all or part of the following legal subdivisions:)

				----- Northwest Quarter -----				-----*----- Northeast Quarter -----				-----*----- Southwest Quarter -----				-----*----- Southeast Quarter -----				Section
SC	TOWN	RANG	BS	NW	NE	SW	SE	*	NW	NE	SW	SE	*	NW	NE	SW	SE	Totals		
07	26S	22E	SL	Lot(s) 3														1.3792		
Group Total:																		1.3792		

350

05-3893**NAME:**

Grand County

TYPE OF RIGHT:

Application To Appropriate

PRIORITY DATE:

May 06, 1912

APPLICATION/CLAIM NUMBER: A4659**QUANTITY OF WATER:** 0.0093 cfs OR 0.45 acft**SOURCE:**

Stocks Spring

POINT OF DIVERSION -- SPRING:

- [1] **S 1184 feet W 258 feet from the NE corner, Section 01 T 26S R 21E SLB&M**
 Source: Stocks Spring

BENEFICIAL USE:**Water Use Group No. 1595.****DOMESTIC:** from Jan 01 to Dec 31 SOLE SUPPLY: 1.0000 EDU of the Group Total of 1.0000.**PLACE OF USE:** (which includes all or part of the following legal subdivisions:)

				----- Northwest Quarter -----				*----- Northeast Quarter -----				*----- Southwest Quarter -----				*----- Southeast Quarter -----			
SC	TOWN	RANG	BS	NW	NE	SW	SE	*	NW	NE	SW	SE	*	NW	NE	SW	SE		
01	26S	21E	SL				*		X			*			*				

351

05-3931**NAME:**

Kopell Family Living Trust

TYPE OF RIGHT:

Application To Appropriate

PRIORITY DATE:

Aug 03, 1977

APPLICATION/CLAIM NUMBER: A49944**QUANTITY OF WATER:** 0.09 cfs**SOURCE:**

Underground Water Well

POINT OF DIVERSION -- UNDERGROUND:

- [1] **N 2023 feet E 600 feet from the SW corner, Section 01 T 26S R 21E SLB&M**
 Well Diameter: 8 inches Well Depth: 95 feet

(05-3931 - continued)

BENEFICIAL USE:**Water Use Group No. 727486. Water Rights Appurtenant to the following use(s):**

05-3783,3931

IRRIGATION: from Mar 15 to Nov 15 SOLE SUPPLY: 0.0000 acre of the Group Total of 7.1027 acres.**PLACE OF USE:** (which includes all or part of the following legal subdivisions:)

			----- Northwest Quarter -----				-----*----- Northeast Quarter -----				-----*----- Southwest Quarter -----				-----*----- Southeast Quarter -----				Section
SC	TOWN	RANG	BS	NW	NE	SW	SE	*	NW	NE	SW	SE	*	NW	NE	SW	SE	Totals	
01	26S	21E	SL					*					*	X	X			7.0000	
Group Total:																		7.0000	

352 **05-3953****NAME:**

Molly Hammar Trust

TYPE OF RIGHT:

Underground Water Claim

PRIORITY DATE:

Mar 1930

APPLICATION/CLAIM NUMBER: U13312**QUANTITY OF WATER:** 1.644 acft**SOURCE:**

Underground Water Tunnel and Drain

POINT OF DIVERSION -- UNDERGROUND:

[1] **S 1120 feet W 458 feet from the NE corner, Section 01 T 26S R 21E SLB&M**
 Well Diameter: 66 inches Well Depth: 75 feet

BENEFICIAL USE:**Water Use Group No. 728332.****IRRIGATION:** from Mar 15 to Nov 15 SOLE SUPPLY: 0.2740 acre of the Group Total of 0.2740 acres.**PLACE OF USE:** (which includes all or part of the following legal subdivisions:)

				----- Northwest Quarter -----				*----- Northeast Quarter -----				*----- Southwest Quarter -----				*----- Southeast Quarter -----				Section			
SC	TOWN	RANG	BS	NW	NE	SW	SE	*	NW	NE	SW	SE	*	NW	NE	SW	SE	*	NW	NE	SW	SE	Totals
01	26S	21E	SL	Lot(s) 1																		0.2740	
Group Total:																							0.2740

353 **05-3954** **NAME:** Benjamin John and Lucy Marie Jensen**TYPE OF RIGHT:** Underground Water Claim**PRIORITY DATE:** Mar 1930**APPLICATION/CLAIM NUMBER:** U13312**QUANTITY OF WATER:** 0.792 acft**SOURCE:** Underground Water Tunnel and Drain**POINT OF DIVERSION -- UNDERGROUND:**

[1] **S 1120 feet W 458 feet from the NE corner, Section 01 T 26S R 21E SLB&M**
 Well Diameter: 66 inches Well Depth: 75 feet

BENEFICIAL USE:**Water Use Group No. 728331.****IRRIGATION:** from Mar 15 to Nov 15 SOLE SUPPLY: 0.1320 acre of the Group Total of 0.1320 acres.**PLACE OF USE:** (which includes all or part of the following legal subdivisions:)

				----- Northwest Quarter -----				*----- Northeast Quarter -----				*----- Southwest Quarter -----				*----- Southeast Quarter -----				Section
SC	TOWN	RANG	BS	NW	NE	SW	SE *	NW	NE	SW	SE *	NW	NE	SW	SE *	NW	NE	SW	SE	Totals
01	26S	21E	SL	Lot(s) 1																0.1320
Group Total:																			0.1320	

354 **05-3963** **NAME:** Moab Slickrock LLC**TYPE OF RIGHT:** Diligence Claim**PRIORITY DATE:** 1884**APPLICATION/CLAIM NUMBER:** D2735**QUANTITY OF WATER:** 0.04 cfs OR 12 acft**SOURCE:** Pack Creek and Underground Water Well**POINT OF DIVERSION -- SURFACE:**

[1] **S 900 feet E 600 feet from the N4 corner, Section 17 T 26S R 22E SLB&M**
 Diverting Works: Diversion dam and ditches
 Source: Pack Creek

POINT OF DIVERSION -- UNDERGROUND:

(05-3963 - continued)

- [1] N 340 feet E 640 feet from the W4 corner, Section 07 T 26S R 22E SLB&M
Well Diameter: 10 inches Well Depth: 154 feet

BENEFICIAL USE:

Water Use Group No. 2860. Water Rights Appurtenant to the following use(s):
05-896,3963

IRRIGATION: from Mar 15 to Nov 15 SOLE SUPPLY: 2.0000 acres of the Group Total of 3.1350 acres.

PLACE OF USE: (which includes all or part of the following legal subdivisions:)

SC	TOWN	RANG	BS	----- Northwest Quarter -----				-----*----- Northeast Quarter -----				-----*----- Southwest Quarter -----				-----*----- Southeast Quarter -----				Section
				NW	NE	SW	SE	*	NW	NE	SW	SE	*	NW	NE	SW	SE	*	NW	Totals
07	26S	22E	SL			X		*					*					*		1.1350
Group Total:																				1.1350

355 05-4002

NAME:

Brian Lugers
Jenna Woodbury

INTEREST:

Joint Tenants w/ Jenna Woodbury
Joint Tenants w/ Brian Lugers

TYPE OF RIGHT:

Application To Appropriate

PRIORITY DATE:

Nov 17, 1958

APPLICATION/CLAIM NUMBER: A30391

QUANTITY OF WATER: 1.38 acft

SOURCE:

Underground Water Well

POINT OF DIVERSION -- UNDERGROUND:

- [1] S 746 feet E 619 feet from the W4 corner, Section 06 T 26S R 22E SLB&M
Well Diameter: 5 inches Well Depth: 74 feet

(05-4002 - continued)

BENEFICIAL USE:**Water Use Group No. 1814.****IRRIGATION:** from Mar 15 to Nov 15 SOLE SUPPLY: 0.2300 acre of the Group Total of 0.2300 acres.**PLACE OF USE:** (which includes all or part of the following legal subdivisions:)

				----- Northwest Quarter -----				*----- Northeast Quarter -----				*----- Southwest Quarter -----				*----- Southeast Quarter -----				Section
SC	TOWN	RANG	BS	NW	NE	SW	SE	*	NW	NE	SW	SE	*	NW	NE	SW	SE	Totals		
06	26S	22E	SL	Lot(s) 6															0.2300	
																		Group Total:	0.2300	

356 **05-4003****NAME:** Hawks Family Trust**TYPE OF RIGHT:** Application To Appropriate**PRIORITY DATE:** Oct 20, 1961**APPLICATION/CLAIM NUMBER:** A33883**QUANTITY OF WATER:** 1.016 acft**SOURCE:** Underground Water Well**POINT OF DIVERSION -- UNDERGROUND:**

- [1] **S 3306 feet E 451 feet from the N4 corner, Section 17 T 26S R 22E SLB&M**
 Well Diameter: 6 inches Well Depth: 206 feet

BENEFICIAL USE:**Water Use Group No. 2435.****IRRIGATION:** from Mar 15 to Nov 01 SOLE SUPPLY: 0.1600 acre of the Group Total of 0.1600 acres.**STOCKWATER:** from Jan 01 to Dec 31 SOLE SUPPLY: 2.0000 ELUs of the Group Total of 2.0000.**PLACE OF USE:** (which includes all or part of the following legal subdivisions:)

			----- Northwest Quarter -----				*----- Northeast Quarter -----				*----- Southwest Quarter -----				*----- Southeast Quarter -----				Section
SC	TOWN	RANG	BS	NW	NE	SW	SE	*	NW	NE	SW	SE	*	NW	NE	SW	SE	Totals	
17	26S	22E	SL					*					*					0.1600	
Group Total:																	0.1600		

357

05-4004**NAME:**Dennis S. and Candace M. Greenley
Erin M. Greenley**TYPE OF RIGHT:**

Application To Appropriate

PRIORITY DATE:

Jan 21, 1964

APPLICATION/CLAIM NUMBER:

A35846

QUANTITY OF WATER:

2.136 acft

SOURCE:

Underground Water Well

POINT OF DIVERSION -- UNDERGROUND:

[1] **N 1087 feet E 241 feet from the SW corner, Section 36 T 25S R 21E SLB&M**
 Well Diameter: 6 inches Well Depth: 59 feet

BENEFICIAL USE:**Water Use Group No. 729188.****IRRIGATION:** from Mar 15 to Nov 15 SOLE SUPPLY: 0.3560 acre of the Group Total of 0.3560 acres.**PLACE OF USE:** (which includes all or part of the following legal subdivisions:)

SC	TOWN	RANG	BS	----- Northwest Quarter -----				-----*----- Northeast Quarter -----				-----*----- Southwest Quarter -----				-----*----- Southeast Quarter -----				Section
				NW	NE	SW	SE	*	NW	NE	SW	SE	*	NW	NE	SW	SE	*	NW	Totals
36	25S	21E	SL					*					*					*		0.3560
																				Group Total:
																				0.3560

END OF DATA

DESCRIPTION OF SHARE STATEMENTS

05-2987

NAME:

Thomas A. Johnson Living Trust
Moab Irrigation Company
State of Utah Board of Water Resources

INTEREST:

Shareholder
Held by the Board of Water Resources
100%

TYPE OF RIGHT:

Water Company Shares

CHANGE PRIORITY DATE:

Oct 27, 2003

BASIS:

1 shares in Moab Irrigation
Company

QUANTITY OF WATER: 0.12 cfs OR 5.076 acft**SOURCE:**

Powerhouse Line Spring

POINT OF DIVERSION -- SURFACE:

- [1] **S 711 feet E 1260 feet from the NW corner, Section 08 T 26S R 22E SLB&M**
Source: Powerhouse Line Spring

BENEFICIAL USE:

Water Use Group No. 2238.

IRRIGATION: from Mar 15 to Nov 15 SOLE SUPPLY: 0.8460 acre of the Group Total of 0.8460 acres.**PLACE OF USE:** (which includes all or part of the following legal subdivisions:)

				----- Northwest Quarter -----				-----*----- Northeast Quarter -----				-----*----- Southwest Quarter -----				-----*----- Southeast Quarter -----				Section			
SC	TOWN	RANG	BS	NW	NE	SW	SE	*	NW	NE	SW	SE	*	NW	NE	SW	SE	*	NW	NE	SW	SE	Totals
08	26S	22E	SL			X		*					*					*					0.8160
08	26S	22E	SL	Lot(s) 4																		0.0300	
																					Group Total:	0.8460	

OTHER COMMENTS:

This share statement is based on ownership of stock in Moab Irrigation Company. Ownership of this quantity of shares must be maintained in order for this share statement to remain valid. The priority date of this water right is based on the underlying water rights within the said irrigation company.

END OF DATA

FORFEITED RIGHTS

WR#	NAME	POINT(S) OF DIVERSION	SOURCE
-----	------	-----------------------	--------

05-24	C. A. Hammond Addie Wesson	[1] S 1209 feet W 279 feet from the NE corner, Section 01 T 26S R 21E SLB&M	Stocks Spring
-------	-------------------------------	---	---------------

05-61	Nick and Mary Anne Bullick Kopell Family Living Trust	[1] N 46 feet E 235 feet from the S4 corner, Section 01 T 26S R 21E SLB&M [2] N 450 feet E 20 feet from the S4 corner, Section 01 T 26S R 21E SLB&M	Pack Creek
-------	--	--	------------

05-77	Pete Shumway	[1] N 1177 feet W 824 feet from the E4 corner, Section 16 T 26S R 22E SLB&M	Underground Water Tunnel
-------	--------------	---	--------------------------

05-121	Gus and Doris Ranch	[1] N 333 feet E 2800 feet from the SW corner, Section 08 T 26S R 22E SLB&M	Underground Water Well
--------	---------------------	---	------------------------

05-141	Larry E. and Margaret R. Fleenor	[1] S 1914 feet W 274 feet from the N4 corner, Section 01 T 26S R 21E SLB&M	Underground Water Well
--------	----------------------------------	---	------------------------

05-185	Standard Uranium Corporation	[1] N 1911 feet E 229 feet from the SW corner, Section 36 T 25S R 21E SLB&M	Underground Water Well
--------	------------------------------	---	------------------------

05-194	G & J Holyoak Ltd.	[1] S 280 feet W 265 feet from the E4 corner, Section 12 T 26S R 21E SLB&M	Underground Water Well
--------	--------------------	--	------------------------

05-199	Moab 825 North, LLC	[1] S 180 feet W 114 feet from the E4 corner, Section 35 T 25S R 21E SLB&M	Underground Water Well
--------	---------------------	--	------------------------

05-201	Edward L. Tomsic	[1] N 154 feet W 1223 feet from the E4 corner, Section 17 T 26S R 22E SLB&M	Underground Water Well
--------	------------------	---	------------------------

05-236	Simon P. Rockwell	[1] S 910 feet E 100 feet from the NW corner, Section 21 T 26S R 22E SLB&M	Underground Water Well
--------	-------------------	--	------------------------

WR#	NAME	POINT(S) OF DIVERSION	SOURCE
-----	------	-----------------------	--------

05-244	Devern and Terryl Dickerson	[1] N 50 feet W 670 feet from the S4 corner, Section 08 T 26S R 22E SLB&M	Underground Water Well
05-248	Vern Kelley	[1] S 1060 feet W 1150 feet from the NE corner, Section 07 T 26S R 22E SLB&M	Underground Water Well
05-252	George Burch	[1] N 1380 feet E 60 feet from the S4 corner, Section 07 T 26S R 22E SLB&M	Underground Water Well
05-253	W. F. Coalson	[1] S 1740 feet W 780 feet from the NE corner, Section 20 T 26S R 22E SLB&M	Underground Water Well
05-260	John Henry Shafer	[1] S 746 feet E 619 feet from the W4 corner, Section 06 T 26S R 22E SLB&M	Underground Water Well
05-263	John W. Crowe	[1] S 484 feet E 836 feet from the NW corner, Section 21 T 26S R 22E SLB&M	Underground Water Well
05-264	Charles E. Brechtel	[1] S 760 feet W 864 feet from the E4 corner, Section 16 T 26S R 22E SLB&M	Underground Water Well
05-287	Dennis and Mary Byrd	[1] N 17 feet W 1046 feet from the E4 corner, Section 35 T 25S R 21E SLB&M	Underground Water Well
05-307	Robert K. Blue	[1] S 873 feet W 1204 feet from the NE corner, Section 17 T 26S R 22E SLB&M	Underground Water Well
05-312	Marion Edward and Trent Stephen Hiatt	[1] N 3350 feet W 2505 feet from the SE corner, Section 17 T 26S R 22E SLB&M	Underground Water Well

WR#	NAME	POINT(S) OF DIVERSION	SOURCE
-----	------	-----------------------	--------

05-370	Desert Lodge	[1] S 3169 feet E 161 feet from the N4 corner, Section 01 T 26S R 21E SLB&M	Underground Water Well
--------	--------------	---	------------------------

05-377	C. S. Thompson	[1] S 3306 feet E 451 feet from the N4 corner, Section 17 T 26S R 22E SLB&M	Underground Water Well
--------	----------------	---	------------------------

05-395	Gardiner Properties Grand County Land, LLC	[1] N 252 feet W 2205 feet from the SE corner, Section 26 T 25S R 21E SLB&M	Underground Water Well
--------	--	---	------------------------

05-405	First Assembly of God	[1] N 1413 feet E 1033 feet from the SW corner, Section 07 T 26S R 22E SLB&M	Underground Water Well
--------	-----------------------	--	------------------------

05-408	Mark Melvin	[1] N 168 feet E 1207 feet from the W4 corner, Section 06 T 26S R 22E SLB&M	Underground Water Well
--------	-------------	---	------------------------

05-458	Joe Romero	[1] S 611 feet E 321 feet from the NW corner, Section 16 T 26S R 22E SLB&M	Joe Romero Spring #2
--------	------------	--	----------------------

05-473	Donna Michelle Busbee B. W. Tibbits	[1] N 760 feet W 307 feet from the SE corner, Section 16 T 26S R 22E SLB&M [2] N 765 feet W 243 feet from the SE corner, Section 16 T 26S R 22E SLB&M [3] N 758 feet W 358 feet from the SE corner, Section 16 T 26S R 22E SLB&M	Unnamed Springs (3)
--------	--	--	---------------------

05-509	Samuel J. Taylor	[1] N 1060 feet E 276 feet from the SW corner, Section 36 T 25S R 21E SLB&M	Underground Water Well
--------	------------------	---	------------------------

05-511	Margot Zen and Andrew Michael Zen	[1] S 100 feet E 2000 feet from the W4 corner, Section 15 T 26S R 22E SLB&M	Underground Water Well
--------	-----------------------------------	---	------------------------

WR#	NAME	POINT(S) OF DIVERSION	SOURCE
-----	------	-----------------------	--------

05-562	Harold Nation	[1] N 70 feet E 20 feet from the W4 corner, Section 01 T 26S R 21E SLB&M	Mill Creek
--------	---------------	--	------------

05-563	Nick and Mary Anne Bullick	[1] N 46 feet E 235 feet from the S4 corner, Section 01 T 26S R 21E SLB&M [2] N 450 feet E 20 feet from the S4 corner, Section 01 T 26S R 21E SLB&M	Pack Creek
--------	----------------------------	--	------------

05-582	Walter E. Shutt	[1] S 1245 feet E 665 feet from the NW corner, Section 06 T 26S R 22E SLB&M	Bliss Spring
--------	-----------------	---	--------------

05-596	Gardiner Properties Grand County Land, LLC	[1] N 252 feet W 2205 feet from the SE corner, Section 26 T 25S R 21E SLB&M	Underground Water Well
--------	--	---	------------------------

05-618	Andrew J. Damman and Johanna J. Damman	[1] S 1120 feet W 458 feet from the NE corner, Section 01 T 26S R 21E SLB&M	Underground Water Tunnel and Drain
--------	--	---	------------------------------------

05-636	William J. Jones	[1] S 219 feet E 1174 feet from the NW corner, Section 21 T 26S R 22E SLB&M	Underground Water Well
--------	------------------	---	------------------------

05-649	J.R. Krist, Rod Krist, Kathy Krist and Brittnay Krist	[1] N 750 feet W 770 feet from the SE corner, Section 07 T 26S R 22E SLB&M	Underground Water Well
--------	---	--	------------------------

05-708	Wang Organization, LTD	[1] S 2881 feet W 6 feet from the N4 corner, Section 01 T 26S R 21E SLB&M	Underground Water Well
--------	------------------------	---	------------------------

05-807	Colin D Fryer	[1] S 585 feet W 735 feet from the NE corner, Section 20 T 26S R 22E SLB&M	Underground Water Well
--------	---------------	--	------------------------

05-809	Timothy M. Keogh	[1] N 350 feet E 1230 feet from the SW corner, Section 08 T 26S R 22E SLB&M	Underground Water Well
--------	------------------	---	------------------------

WR#	NAME	POINT(S) OF DIVERSION	SOURCE
-----	------	-----------------------	--------

05-840	Marilyn R. & Crystal Day		Underground Water Well
--------	--------------------------	--	------------------------

[1]	N 358 feet W 75 feet from the E4 corner,	Section 16 T 26S R 22E SLB&M
-----	--	------------------------------

05-852	Route 46 LLC		Underground Water Well
--------	--------------	--	------------------------

[1]	N 405 feet W 1045 feet from the E4 corner,	Section 07 T 26S R 22E SLB&M
-----	--	------------------------------

05-857	Red Rock Partners, LLC		Pack Creek and Underground Water Wells (2)
--------	------------------------	--	--

[1]	S 900 feet E 600 feet from the S4 corner,	Section 08 T 26S R 22E SLB&M
-----	---	------------------------------

[2]	N 1175 feet E 385 feet from the SW corner,	Section 08 T 26S R 22E SLB&M
-----	--	------------------------------

[3]	N 1100 feet E 395 feet from the SW corner,	Section 08 T 26S R 22E SLB&M
-----	--	------------------------------

05-862	Arnel Henry Holyoak		Pack Creek and Underground Water Wells (2)
--------	---------------------	--	--

[1]	N 260 feet W 420 feet from the SE corner,	Section 07 T 26S R 22E SLB&M
-----	---	------------------------------

[2]	N 505 feet E 600 feet from the W4 corner,	Section 07 T 26S R 22E SLB&M
-----	---	------------------------------

[3]	S 900 feet E 600 feet from the N4 corner,	Section 08 T 26S R 22E SLB&M
-----	---	------------------------------

05-863	R. O. Murray		Underground Water Well
--------	--------------	--	------------------------

[1]	N 2180 feet E 220 feet from the SW corner,	Section 06 T 26S R 22E SLB&M
-----	--	------------------------------

05-890	W. L. Brookshier Mrs.		Underground Water Well
--------	-----------------------	--	------------------------

[1]	S 1285 feet E 665 feet from the N4 corner,	Section 20 T 26S R 22E SLB&M
-----	--	------------------------------

05-900	Ina E. Voth		Underground Water Well
--------	-------------	--	------------------------

[1]	N 740 feet E 1280 feet from the SW corner,	Section 16 T 26S R 22E SLB&M
-----	--	------------------------------

05-910	Roy C. Pogue		Underground Water Well
--------	--------------	--	------------------------

[1]	N 670 feet W 1120 feet from the S4 corner,	Section 35 T 25S R 21E SLB&M
-----	--	------------------------------

05-912	Gardiner Properties Grand County Land, LLC		Underground Water Well
--------	--	--	------------------------

[1]	N 205 feet E 380 feet from the S4 corner,	Section 26 T 25S R 21E SLB&M
-----	---	------------------------------

WR#	NAME	POINT(S) OF DIVERSION	SOURCE
-----	------	-----------------------	--------

05-920	Archie Sarten	[1] S 420 feet W 1280 feet from the NE corner, Section 12 T 26S R 21E SLB&M	Underground Water Well
05-955	James L. & Susan M. Monroe	[1] N 450 feet E 2170 feet from the W4 corner, Section 15 T 26S R 22E SLB&M	Underground Water Well
05-965	Thomas H. Barry	[1] N 610 feet E 1540 feet from the W4 corner, Section 15 T 26S R 22E SLB&M	Underground Water Well
05-966	Allie Enright Mrs.	[1] S 1168 feet W 875 feet from the NE corner, Section 17 T 26S R 22E SLB&M	Underground Water Well
05-980	April Susanne McCollum	[1] N 280 feet E 720 feet from the SW corner, Section 36 T 25S R 21E SLB&M	Underground Water Well
05-986	Timothy M. Keogh	[1] N 350 feet E 1230 feet from the SW corner, Section 08 T 26S R 22E SLB&M	Underground Water Well
05-989	Michael K. Rivette	[1] S 2030 feet E 90 feet from the N4 corner, Section 17 T 26S R 22E SLB&M	Underground Water Well
05-999	Henry A. Methvin	[1] S 750 feet E 130 feet from the W4 corner, Section 36 T 25S R 21E SLB&M	Underground Water-Well
05-1037	David E. and Emma E. Axtell	[1] N 75 feet W 1705 feet from the E4 corner, Section 20 T 26S R 22E SLB&M	Underground Water Well
05-1044	Joe Fury	[1] S 525 feet W 800 feet from the E4 corner, Section 07 T 26S R 22E SLB&M	Underground Water Well

WR#	NAME	POINT(S) OF DIVERSION	SOURCE
-----	------	-----------------------	--------

05-1065	Margot Zen and Andrew Michael Zen	[1] S 100 feet E 2000 feet from the W4 corner, Section 15 T 26S R 22E SLB&M	Underground Water Well
---------	-----------------------------------	---	------------------------

05-1067	John R and Cindy J Corbin Bruce S. and Leona Corn	[1] N 1025 feet E 540 feet from the SW corner, Section 07 T 26S R 22E SLB&M [2] N 665 feet E 1015 feet from the SW corner, Section 07 T 26S R 22E SLB&M	Unnamed Springs & Jackson Reservoir
---------	--	--	-------------------------------------

05-1092	Paul Fischer	[1] S 1650 feet W 1450 feet from the NE corner, Section 20 T 26S R 22E SLB&M	Underground Water Well
---------	--------------	--	------------------------

05-1096	Lonnie Ashburn	[1] S 1610 feet W 450 feet from the N4 corner, Section 17 T 26S R 22E SLB&M	Underground Water Well
---------	----------------	---	------------------------

05-1104	Susan A. Harrington The Nature Conservancy	[1] N 3010 feet W 1595 feet from the SE corner, Section 02 T 26S R 21E SLB&M	Mill Creek
---------	---	--	------------

05-1105	Moab Ready Mix Company	[1] N 2570 feet W 1400 feet from the SE corner, Section 02 T 26S R 21E SLB&M	Underground Water Well
---------	------------------------	--	------------------------

05-1147	O. C. Archer	[1] N 1700 feet W 820 feet from the S4 corner, Section 08 T 26S R 22E SLB&M	Underground Water Well
---------	--------------	---	------------------------

05-1188	Aldine J. Coffman	[1] N 340 feet W 1290 feet from the SE corner, Section 09 T 26S R 22E SLB&M	Underground Water Well
---------	-------------------	---	------------------------

05-1195	Nello Modesto	[1] S 300 feet W 930 feet from the E4 corner, Section 20 T 26S R 22E SLB&M	Underground Water Well
---------	---------------	--	------------------------

WR#	NAME	POINT(S) OF DIVERSION	SOURCE
-----	------	-----------------------	--------

05-1204	Corporation of the Presiding Bishop of The Church of Jesus Christ of Latter-day Saints, a Utah Corporation Sole	[1] S 950 feet E 545 feet from the NW corner, Section 01 T 26S R 21E SLB&M	Underground Water Well
---------	---	--	------------------------

05-1211	Harry E. and Jeani D. Wise	[1] S 3070 feet E 330 feet from the N4 corner, Section 20 T 26S R 22E SLB&M	Underground Water Well
---------	----------------------------	---	------------------------

05-1269	The General Distributing Company	[1] N 1580 feet E 810 feet from the S4 corner, Section 17 T 26S R 22E SLB&M	Underground Water Well
---------	----------------------------------	---	------------------------

05-1282	Neldon L. Lemon	[1] S 460 feet E 170 feet from the NW corner, Section 22 T 26S R 22E SLB&M	Underground Water Well
---------	-----------------	--	------------------------

05-1292	Carroll Lee and Virginia Rhae Clark	[1] N 25 feet W 40 feet from the SE corner, Section 35 T 25S R 21E SLB&M	Underground Water Well
---------	-------------------------------------	--	------------------------

05-1298	Mark & Janie E. Williamson	[1] N 285 feet W 380 feet from the E4 corner, Section 02 T 26S R 21E SLB&M	Underground Water Well
---------	----------------------------	--	------------------------

05-1299	Robert Tibbitts	[1] S 190 feet W 100 feet from the E4 corner, Section 35 T 25S R 21E SLB&M	Underground Water Well
---------	-----------------	--	------------------------

05-1309	John P. & Mary J. Davis	[1] N 1270 feet E 1400 feet from the SW corner, Section 36 T 25S R 21E SLB&M	Underground Water Well
---------	-------------------------	--	------------------------

05-1315	Paul & Pandora Wyatt	[1] N 800 feet E 1100 feet from the W4 corner, Section 16 T 26S R 22E SLB&M	Underground Water Well
---------	----------------------	---	------------------------

05-1319	Stanley Noorlander	[1] N 1150 feet W 880 feet from the E4 corner, Section 01 T 26S R 21E SLB&M	Underground Water Well
---------	--------------------	---	------------------------

WR#	NAME	POINT(S) OF DIVERSION	SOURCE
-----	------	-----------------------	--------

05-1343	Matt Helmann	[1] N 390 feet E 840 feet from the SW corner, Section 16 T 26S R 22E SLB&M	Underground Water Well
---------	--------------	--	------------------------

05-1364	Richard M. and Janet K. Leavell	[1] N 1390 feet W 440 feet from the SE corner, Section 07 T 26S R 22E SLB&M	Underground Water Well
---------	---------------------------------	---	------------------------

05-1375	Jean F. and Ida Dalton Holyoak	[1] S 800 feet W 1050 feet from the NE corner, Section 17 T 26S R 22E SLB&M	Underground Water Well
---------	--------------------------------	---	------------------------

05-1421	Grand Valley Fire Protection District	[1] N 1150 feet W 340 feet from the S4 corner, Section 15 T 26S R 22E SLB&M	Underground Water Well
---------	---------------------------------------	---	------------------------

05-1433	Bruce S. Corn	[1] N 1325 feet E 25 feet from the SW corner, Section 07 T 26S R 22E SLB&M	Underground Water Well
---------	---------------	--	------------------------

05-1470	William H. Hance	[1] S 2350 feet W 50 feet from the NE corner, Section 20 T 26S R 22E SLB&M	Underground Water Well
---------	------------------	--	------------------------

05-1517	Rholand Murphy	[1] S 1320 feet E 1340 feet from the W4 corner, Section 08 T 26S R 22E SLB&M	Underground Water Well
---------	----------------	--	------------------------

05-1529	Margot Zen and Andrew Michael Zen	[1] S 100 feet E 2000 feet from the W4 corner, Section 15 T 26S R 22E SLB&M	Underground Water Well
---------	-----------------------------------	---	------------------------

05-1546	David J. and Vicki W. Mackay	[1] S 770 feet E 1310 feet from the N4 corner, Section 20 T 26S R 22E SLB&M	Underground Water Well
---------	------------------------------	---	------------------------

05-1562	Lyle V. Palmer	[1] N 500 feet E 170 feet from the SW corner, Section 16 T 26S R 22E SLB&M	Underground Water Well
---------	----------------	--	------------------------

WR#	NAME	POINT(S) OF DIVERSION	SOURCE
-----	------	-----------------------	--------

05-1583	S & S Mining Company Co.	[1] N 880 feet E 740 feet from the S4 corner, Section 17 T 26S R 22E SLB&M	Underground Water Well
05-1594	Charles E. Schroeder	[1] N 1329 feet E 1292 feet from the W4 corner, Section 17 T 26S R 22E SLB&M	Underground Water Well
05-1616	R. Wayne Inskeep	[1] S 915 feet W 1050 feet from the E4 corner, Section 07 T 26S R 22E SLB&M	Underground Water Well
05-1627	Elmo M. Green	[1] N 1720 feet W 360 feet from the SE corner, Section 07 T 26S R 22E SLB&M	Underground Water Well
05-1676	J. L. Carroll	[1] N 358 feet W 75 feet from the E4 corner, Section 16 T 26S R 22E SLB&M	Underground Water Well
05-1677	J. L. Carroll	[1] N 358 feet W 75 feet from the E4 corner, Section 16 T 26S R 22E SLB&M	Underground Water Well
05-1753	Archie Swenson	[1] N 740 feet E 360 feet from the SW corner, Section 36 T 25S R 21E SLB&M	Underground Water Well
05-1788	The Nature Conservancy Curtis Young	[1] N 110 feet E 20 feet from the E4 corner, Section 02 T 26S R 21E SLB&M	Mill Creek
05-1823	Ella Shupe	[1] S 1750 feet E 1280 feet from the N4 corner, Section 01 T 26S R 21E SLB&M	Underground Water Well
05-1870	John J. and Brooke F. Connor	[1] N 230 feet E 1530 feet from the SW corner, Section 01 T 26S R 21E SLB&M	Underground Water Well

WR#	NAME	POINT(S) OF DIVERSION	SOURCE
-----	------	-----------------------	--------

05-2190	Utah School and Institutional Trust Lands Admin.	[1] S 689 feet W 1007 feet from the NE corner, Section 06 T 26S R 22E SLB&M	Underground Water Well
---------	--	---	------------------------

05-2211	William Dooley Petty II	[1] N 460 feet E 1405 feet from the SW corner, Section 08 T 26S R 22E SLB&M	Underground Water Well
---------	-------------------------	---	------------------------

05-2292	Dan Nelson	[1] S 1060 feet W 1190 feet from the NE corner, Section 20 T 26S R 22E SLB&M	Underground Water Well
---------	------------	--	------------------------

05-2316	Lily Ann Balsley	[1] S 1185 feet W 922 feet from the NE corner, Section 01 T 26S R 21E SLB&M	Underground Water Well
---------	------------------	---	------------------------

05-2342	Henry and Alice Corning	[1] S 170 feet E 660 feet from the W4 corner, Section 14 T 26S R 22E SLB&M	Underground Water Well
---------	-------------------------	--	------------------------

05-2538	Glen C. & Judith E. JT Holyoak	[1] N 455 feet E 1640 feet from the W4 corner, Section 07 T 26S R 22E SLB&M [2] S 1895 feet E 1260 feet from the NW corner, Section 07 T 26S R 22E SLB&M [3] S 735 feet E 525 feet from the N4 corner, Section 17 T 26S R 22E SLB&M	Pack Creek and Underground Water Well
---------	--------------------------------	---	---------------------------------------

05-2549	Dale H. Holyoak Revocable Trust Skeet & Teressa Lammert	[1] S 735 feet E 525 feet from the N4 corner, Section 17 T 26S R 22E SLB&M	Pack Creek
---------	--	--	------------

05-2551	Wayne Bower	[1] N 2050 feet W 1375 feet from the SE corner, Section 02 T 26S R 21E SLB&M	Underground Water Well
---------	-------------	--	------------------------

05-3007	DDA Limited Partnership	[1] S 685 feet E 1050 feet from the NW corner, Section 08 T 26S R 22E SLB&M	Mill Creek
---------	-------------------------	---	------------

WR#	NAME	POINT(S) OF DIVERSION	SOURCE
-----	------	-----------------------	--------

05-3767	Jennette Williams		Underground Water Well
---------	-------------------	--	------------------------

[1]	S 163 feet W 1666 feet from the E4 corner, Section 17 T 26S R 22E SLB&M
-----	---

05-3911	Charles A. Steen		Underground Water Well
---------	------------------	--	------------------------

[1]	N 1604 feet E 130 feet from the SW corner, Section 36 T 25S R 21E SLB&M
-----	---

END OF DATA

INVALID CLAIMS

WR#	NAME	POINT(S) OF DIVERSION	SOURCE
-----	------	-----------------------	--------

05-3762	Andrea Savarese	[1] N 1154 feet W 756 feet from the S4 corner, Section 08 T 26S R 22E SLB&M	Underground Water Well
---------	-----------------	---	------------------------

END OF DATA

ALPHABETIC INDEX

NAME	SOURCE	WR#	PAGE
1 Akens, Jean K.	Underground Water Well	05-2118	15, 207
2 Alba, Victor R. Najera and Hilda	Underground Water Well	05-865	11, 118
3 Anderson, Ludean Kay	Underground Water Well	05-957	11, 127
4 Anderson, Oscar L. and Beulah I.	Underground Water Well	05-957	11, 127
5 Anderson, Richard N.	Underground Water Well	05-1287	13, 164
6 Anderson, Scott	Underground Water Well	05-109	6, 19
7 Angel Watch Storage, LLC	Underground Water Well	05-1201	15, 152
8 Archer, O. C.	Underground Water Well	05-1147	293
9 Ashburn, Lonnie	Underground Water Well	05-1096	293
10 Atwood, Von R.	Underground Water Well	05-705	10, 103
11 Axtell, David E. and Emma E.	Underground Water Well	05-1037	292
12 Bailey, Kyle D. and Carrie	Underground Water Well	05-256	7, 48
13 Bailey, Kyle D. and Carrie	Underground Water Well	05-1103	12, 143
14 Bakken, Reid	Underground Water Well	05-2811	7, 245
15 Balling, Leslie P. and Gregg A.	Underground Water Well	05-299	8, 55
16 Balsley, Lily Ann	Underground Water Well	05-2316	297
17 Balsley, Lily Ann and/or Tracy	Underground Water Well	05-858	5, 115
18 Barnum, James L. and Sharell Arlene	Underground Water Well	05-2472	16, 226
19 Barry, Thomas H.	Underground Water Well	05-965	292
20 Beauregard, Jay C. and Debbie S.	Underground Water Well	05-352	8, 62
21 Beeman, Robert	Underground Water Well	05-634	10, 93
22 Beeman Drilling Company	Underground Water Well	05-792	11, 110
23 Beerends, Jerry Jr.	Underground Water Well	05-3817	13, 276
24 Belnap, Jayne	Underground Water Well	05-2302	15, 214
25 Bentley, Brett B.	Jackson Spring	05-2135	3, 3, 208
26 Bindner, Eric	Underground Water Well	05-498	10, 80
27 Birdwell, Andrew and Chelsea	Underground Water Well	05-209	7, 39
28 Blackmon, Leanne B.	Underground Water Well	05-688	10, 99
29 Blair, Shurlene Emer	Underground Water Well	05-1049	12, 138
30 Bloom, Scott G.	Underground Water Well	05-964	14, 128
31 Blue, Robert K.	Underground Water Well	05-307	288
32 Board of Education, Grand County School District	Underground Water Well	05-152	8, 30

NAME	SOURCE	WR#	PAGE
33 Bond, Richard and Elizabeth	Underground Water Well	05-1273	13, 160
34 Bower, Wayne	Underground Water Well	05-2551	297
35 Brady, Ted Dean and Susan	Underground Water Well	05-1422	14, 177
36 Brechtel, Charles E.	Underground Water Well	05-264	288
37 Brewer, Marvelee Johnson	Bliss Spring	05-581	2, 91
38 Bridges, Edmond D. and Kenna L.	Underground Water Well	05-1746	15, 194
39 Brookshier, W. L. Mrs.	Underground Water Well	05-890	291
40 Bruno, Nunzio F. and Reannon KC	Underground Water Well	05-2392	15, 219
41 Buchanan, Jill	Underground Water Well	05-1423	14, 178
42 Buckingham, Drake	Underground Water Well	05-349	8, 61
43 Buckingham, Timothy W.	Underground Water Well	05-677	10, 97
44 Bullick, Nick and Mary Anne	Pack Creek	05-61	287
45 Bullick, Nick and Mary Anne	Pack Creek	05-563	290
46 Bullock, Brent O. and Tracy L.	Underground Water Well	05-1719	15, 192
47 Burch, George	Underground Water Well	05-252	288
48 Burden, Russell	Underground Water Well	05-704	10, 103
49 Burrows, Cynthia	Underground Water Well	05-109	6, 19
50 Busbee, Donna Michelle	Unnamed Springs (3)	05-473	289
51 Butler, Theresa	Underground Water Well	05-3817	13, 276
52 Bynum, Michael H	Unnamed Spring Drainage	05-3890	5, 277
53 Bynum Trust, Linda J.	Underground Water Well	05-2964	17, 250
54 Byrd, Benjamin E.	Underground Water Well	05-1015	12, 132
55 Byrd, Dennis and Mary	Underground Water Well	05-287	288
56 Byrd, Dennis E. Jr. and Patricia B.	Underground Water Well	05-882	11, 119
57 Caldwell Revocable Trust, Bobbi	Underground Water Well	05-1275	13, 161
58 Campbell, Lonnie and Samantha	Underground Water Well	05-532	10, 85
59 Carey, David	Underground Water Well	05-1261	13, 158
60 Carlson, Terence	Underground Water Well	05-369	8, 64
61 Carroll, J. L.	Underground Water Well	05-1676	296
62 Carroll, J. L.	Underground Water Well	05-1677	296
63 Carter, George B. and E. Ann	Mill Creek	05-2957	3, 250
64 Castaldo, Robert	Underground Water Well	05-476	9, 77

NAME	SOURCE	WR#	PAGE
65 Cather, Delmas L. and Shirley M.	Underground Water Well	05-1144	12, 145
66 Channel, Terry and Esther	Underground Water Well	05-459	9, 75
67 Chase, Kevin D.	Underground Water Well	05-1348	13, 171
68 Chastain, Pierre E.	Underground Water Well	05-477	9, 78
69 Chenard, Lynn	Underground Water Well	05-1326	13, 169
70 Christensen, Ralph Leo	Underground Water Well	05-177	6, 36
71 Christensen Holdings, LLC	Underground Water Well	05-427	9, 71
72 Clapier, Wade Justin	Underground Water Well	05-1985	15, 198
73 Clark, Carroll Lee and Virginia Rhae	Underground Water Well	05-1292	294
74 Club Utah Resort Group LLC	Watercress Spring	05-2102	5, 203
75 Club Utah Resort Group LLC	Watercress Spring	05-2743	5, 237
76 Club Utah Resort Group LLC	Watercress Spring	05-2744	5, 238
77 Coalson, W. F.	Underground Water Well	05-253	288
78 Coffman, Aldine J.	Underground Water Well	05-1188	293
79 Connor, John J. and Brooke F.	Underground Water Well	05-1870	296
80 Corbin, John R and Cindy J	Unnamed Springs & Jackson Reservoir	05-1067	293
81 Corn, Bruce S.	Underground Water Well	05-1433	295
82 Corn, Bruce S. and Leona	Unnamed Springs & Jackson Reservoir	05-1067	293
83 Cornell, Lois Dehls and Paul Lincoln	Underground Water Well	05-2328	15, 215
84 Corning, Henry and Alice	Underground Water Well	05-1821	15, 195
85 Corning, Henry and Alice	Underground Water Well	05-2342	297
86 Cornwell, Joseph M.	Underground Water Well	05-952	11, 126
87 Corporation of the Presiding Bishop of The Church of Jesus Christ of Latter-day Saints, a Utah Corporation Sole	Underground Water Well	05-1204	293
88 Cortes, John Alan	Vicki's Spring	05-122	5, 6, 23
89 Cotes Holdings LLC	Underground Water Well	05-2698	16, 235
90 Cox, Cary M.	Underground Water Well	05-2174	15, 209
91 Cozzens, Richard O. and Mary J.	Underground Water Well	05-444	9, 74
92 Crowe, John W.	Underground Water Well	05-263	288
93 Curnutte, Mark L.	Underground Water Well	05-2783	16, 244
94 Curry, Raymond and Debra A.	Underground Water Well	05-1347	14, 170
95 D.S. Wimmer Family Trust	Underground Water Well	05-1208	12, 154
96 Dalton, Rodney L. and Dixie	Underground Water Well	05-289	7, 54

NAME	SOURCE	WR#	PAGE
97 Damman, Andrew J. Damman and Johanna J.	Underground Water Tunnel and Drain	05-618	290
98 Davenport, Clara	Underground Water Well	05-1409	14, 176
99 David Eckersley and Anne Milne	Underground Water Well	05-2592	9, 231
100 Davis, Aubrey	Underground Water Well	05-975	17, 129
101 Davis, John P. & Mary J.	Underground Water Well	05-1309	294
102 Davis, Mark J. and Christine D.	Underground Water Well	05-337	8, 58
103 Day, Marilyn R. & Crystal	Underground Water Well	05-840	290
104 Day, Randy	Underground Water Well	05-2965	16, 251
105 Daye, Robert V. and Cynthia E.	Underground Water Well	05-1073	14, 142
106 DDA Limited Partnership	Mill Creek	05-3007	297
107 Decaria, Christie P.	Underground Water Well	05-2852	16, 246
108 Denney, Kelly L. and Rochell	Underground Water Well	05-682	10, 99
109 Desert Lodge	Underground Water Well	05-370	288
110 Dewitt, Robert Harvey	Underground Water Well	05-220	7, 43
111 Dickerson, Devern and Terryl	Underground Water Well	05-244	287
112 Dickerson, Devern and Terryl	Pack Creek and Underground Water Well	05-867	4, 5, 118
113 Dickerson, Ronald R. and Natalie J.	Underground Water Well	05-2196	15, 210
114 Dimare, Anthony and Pamela J.	Underground Water Well	05-126	7, 23
115 Dixon, Carl H. and Linda G.	Underground Water Well	05-217	7, 41
116 Dottie Moab I, LLC	Underground Water Well	05-1486	14, 180
117 Douglas W. Fix and Jane Roberts	Underground Water Well	05-2507	16, 228
118 Dull, Duane	Underground Water Well	05-1027	14, 134
119 Dull, Lois	Underground Water Well	05-526	10, 84
120 Dunklee, Justin	Underground Water Well	05-477	9, 78
121 Duvall, Raymond and Jane L.	Underground Water Well	05-3065	16, 254
122 Dvorscak, Marshall Jon	Underground Water Well	05-746	11, 107
123 Edge of the Desert, LLC	Underground Water Well	05-114	6, 20
124 Elderkin, Frederick and Elma Lee	Underground Water Well	05-241	7, 46
125 Engleman, David J. Jr. and Mary K.	Pack Creek and Underground Water Well	05-2536	3, 5, 230
126 Enright, Allie Mrs.	Underground Water Well	05-966	292
127 Epstein, Israel	Underground Water Well	05-856	11, 114
128 Erdman, Cully	Unnamed Spring	05-2283	4, 213

NAME	SOURCE	WR#	PAGE
129 Erickson, Anne C.	Underground Water Well	05-2393	16, 220
130 Every, Charles E	Stewart Spring	05-1281	4, 162
131 Farnsworth, Douglas G.	Wiz Spring	05-346	5, 60
132 Farnsworth, Douglas G.	Underground Water Well	05-557	10, 87
133 Findell, Beth	Underground Water Well	05-1216	13, 156
134 First Assembly of God	Underground Water Well	05-405	289
135 Fischer, Paul	Underground Water Well	05-1092	293
136 Fisk, Jacob C. Suter and Madeleine	Underground Water Well	05-3408	6, 263
137 Fleenor, Larry E. and Margaret R.	Underground Water Well	05-141	287
138 Fleischman, Matthew A.	Underground Water Well	05-668	12, 95
139 Fox, Nicole	Underground Water Well	05-1527	14, 183
140 Francis, Lyle	Underground Water Well	05-2433	15, 223
141 Francis, Maralee	Underground Water Well	05-2433	15, 223
142 Francis, Zeke	Underground Water Well	05-2433	15, 223
143 Franke, Kimberly Jo and Kevin John	Underground Water Well	05-1171	12, 147
144 Freethey, Geoffrey W. and Sandra V.	Underground Water Well	05-2668	16, 233
145 Fryer, Colin	Underground Water Well	05-2780	6, 243
146 Fryer, Colin D	Underground Water Well	05-807	290
147 Fryer, Colin Don	Underground Water Well	05-547	10, 86
148 Fryer, Will	Underground Water Wells (2)	05-699	10, 101
149 Fury, Joe	Underground Water Well	05-1044	292
150 G & J Holyoak Ltd.	Underground Water Well	05-194	287
151 G & P Holyoak, LTD.	Holyoak Spring	05-3402	2, 260
152 Gail L. Roy Family Trust	Underground Water Well	05-109	6, 19
153 Gans, Max E.	Underground Water Well	05-1193	12, 149
154 Garcia, Leonard E.	Underground Water Well	05-477	9, 78
155 Gardiner Properties Grand County Land, LLC	Underground Water Well	05-912	291
156 Gay, Zelma Janet and William R.	Underground Water Well	05-1950	15, 197
157 General Distributing Company, The	Underground Water Well	05-1269	294
158 Giffin, Gina M	Unnamed Spring Drainage	05-3890	5, 277
159 Gordin, Myron K. and Patrick D.	Underground Water Well	05-1707	9, 192
160 Grand County	Underground Water Well	05-239	7, 45

NAME	SOURCE	WR#	PAGE
161 Grand County	Stocks Spring	05-3893	4, 278
162 Grand County Cemetery Commission	Underground Water Well	05-268	7, 51
163 Grand County Land, LLC, Gardiner Properties	Underground Water Well	05-395	289
164 Grand County Land, LLC, Gardiner Properties	Underground Water Well	05-596	290
165 Grand County School District	Underground Water Well	05-630	10, 93
166 Grand County School District	Underground Water Well	05-895	11, 121
167 Grand County School District	Underground Water Well	05-2660	11, 233
168 Grand County School District	Underground Water Well	05-3795	11, 275
169 Grand Valley Fire Protection District	Underground Water Well	05-1421	295
170 Grandin, Thomas B. and Sandra J. Jr.	Underground Water Well	05-2726	16, 236
171 Green, Elmo M.	Underground Water Well	05-1627	296
172 Greenley, Dennis S. and Candace M.	Underground Water Well	05-4004	10, 283
173 Greenley, Erin M.	Underground Water Well	05-4004	10, 283
174 Griffith, Margaret	Underground Water Well	05-2754	16, 241
175 Griffith Revocable Trust, Sheri Lynn	Underground Water Well	05-368	8, 63
176 Gulledge, Dee C.	Underground Water Well	05-3624	17, 272
177 Guymon, Matthew	McKonkie Spring (Old City Park)	05-3073	3, 255
178 Hagemann, Amy Elizabeth Tendick and Tadzio Vallejo	Underground Water Well	05-129	6, 25
179 Hammond, C. A.	Stocks Spring	05-24	287
180 Hance, William H.	Underground Water Well	05-1470	295
181 Haren, Dailey M.	Underground Water Well	05-741	11, 106
182 Harrington, Susan A.	Mill Creek	05-1104	293
183 Harris, Chad D and Margaret	Underground Water Well	05-674	10, 96
184 Hawks, Boyd A.	Underground Water Well	05-1312	13, 168
185 Hawks, James and Wynette	Underground Water Well	05-3145	16, 256
186 Hawks Family Trust	Underground Water Well	05-4003	8, 282
187 Hazlett, Stephen and Nicki	Underground Water Well	05-949	11, 126
188 Hearne, Callen and Abigail	Underground Water Well	05-3560	17, 271
189 Hefner, Sheldon and Martha	Underground Water Well	05-496	9, 79
190 Helmann, Matt	Underground Water Well	05-1343	294
191 Hiett, Marion Edward and Trent Stephen	Underground Water Well	05-312	288
192 Hinchman, Lewis P. and Sandra K.	Underground Water Well	05-3327	16, 259

NAME	SOURCE	WR#	PAGE
193 Holland, Stan E. and Page	Underground Water Well	05-1215	13, 155
194 Holland, Sunnie Elise	Underground Water Well	05-274	7, 52
195 Holtby, Robert E. and Elizabeth L.	Underground Water Well	05-1700	14, 189
196 Holtby, Robert E. and Elizabeth L.	Underground Water Well	05-2774	9, 242
197 Holyoak, Arnel Henry	Pack Creek and Underground Water Wells (2)	05-862	291
198 Holyoak, Gary Ray	Underground Water Well	05-314	8, 56
199 Holyoak, Glen C. & Judith E. JT	Pack Creek and Underground Water Well	05-2538	297
200 Holyoak, Glen C. and Judith E.	Holyoak Spring	05-3404	2, 260
201 Holyoak, Jean F. and Ida Dalton	Underground Water Well	05-1375	295
202 Holyoak Family Trust	Underground Water Well	05-119	6, 21
203 Holyoak Family Trust	Underground Water Well	05-1827	15, 196
204 Holyoak Family Trust	Pack Creek	05-2537	3, 231
205 Holyoak Family Trust, The	Hettman Spring	05-3164	2, 256
206 Holyoak Family Trust, The	Holyoak Spring	05-3405	2, 261
207 Holyoak Revocable Trust, Dale H.	Underground Water Well	05-283	8, 53
208 Holyoak Revocable Trust, Dale H.	Pack Creek	05-2549	297
209 Hopkins, Sarah	Underground Water Well	05-2496	16, 227
210 Horzepa, Lisa E.	Underground Water Well	05-1274	13, 160
211 Hunter, Katherine S.	Underground Water Well	05-2431	15, 222
212 Huntridge 1 Properties, LLC	Underground Water Well	05-528	10, 84
213 Hutchins, Faye	Underground Water Well	05-1026	12, 133
214 Inskeep, R. Wayne	Underground Water Well	05-1616	296
215 Irish Family Trust, Dale M. and Wilda	Underground Water Well	05-416	8, 68
216 Jackson, Alan Lynn and Kathryn G.	Underground Water Well	05-258	7, 49
217 Jensen, Benjamin John and Lucy Marie	Underground Water Tunnel and Drain	05-3954	6, 280
218 Jochim, Steve	Underground Water Well	05-1227	13, 156
219 Johnson, George Parley	Bliss Spring	05-581	2, 91
220 Johnson, John L. and Robyn	Underground Water Well	05-1392	14, 173
221 Johnson, Mark Lee	Bliss Spring	05-581	2, 91
222 Johnson, Thomas E. and Shelton K.	Underground Water Well	05-1048	12, 137
223 Johnson Living Trust, Thomas A.	Powerhouse Line Spring	05-2987	4, 285
224 Johnson,, Loren H. Jr.	Bliss Spring	05-581	2, 91

NAME	SOURCE	WR#	PAGE
225 Johnson-Pearson Family Trust	Underground Water Well	05-1614	14, 186
226 Jones, Lewis W. and Levida F.	Underground Water Well	05-209	7, 39
227 Jones, Lewis W. and Levida F.	Underground Water Well	05-212	7, 41
228 Jones, Mrs. Joyce	Underground Water Well	05-242	7, 46
229 Jones, Robert K.	Underground Water Well	05-725	11, 106
230 Jones, William J.	Underground Water Well	05-636	290
231 Kaleidoscope Property, LLC	Underground Water Well	05-1189	12, 147
232 Kaleidoscope Property, LLC	Unnamed Spring	05-2035	4, 202
233 Kauffman, Christopher Q.	Underground Water Wells (2)	05-471	9, 76
234 Kauffman, Christopher Q.	Campers` Spring	05-568	2, 88
235 Kay, Ute Lucy	Underground Water Well	05-1070	12, 140
236 Kelley, Vern	Underground Water Well	05-248	288
237 Kennedy, Gregory John and Laura J.	Underground Water Well	05-1615	14, 186
238 Keogh, Tiger	Underground Water Well	05-369	8, 64
239 Keogh, Timothy M.	Underground Water Well	05-809	290
240 Keogh, Timothy M.	Underground Water Well	05-986	292
241 Key, Kenneth	Underground Water Well	05-1252	13, 157
242 Key, Kenneth	Underground Water Well	05-1791	15, 194
243 Key, Kenneth R. and JoAnn	Underground Water Well	05-1031	12, 135
244 Klepzig, Charles R.	Pack Creek and Underground Water Well	05-983	4, 5, 130
245 Klepzig, Charles R.	Underground Water Well	05-1308	13, 167
246 Kloepper, Robert G.	Underground Water Well	05-1423	14, 178
247 KM Real Estate Enterprises, LLC	Underground Water Well	05-1824	15, 196
248 Knowles, Donald P. Jr.	Underground Water Well	05-1200	12, 151
249 Knutson, Oliver	Underground Water Well	05-898	12, 122
250 Kopell Family Living Trust	Pack Creek	05-61	287
251 Kopell Family Living Trust	Pack Creek	05-3783	4, 274
252 Kopell Family Living Trust	Underground Water Well	05-3931	14, 278
253 Krist, J.R. Krist, Rod Krist, Kathy Krist and Brittnay	Underground Water Well	05-649	290
254 Kulander, Charles A. and Jil C.	Underground Water Well	05-476	9, 77
255 Lammert, Janet	Underground Water Well	05-419	8, 69
256 Lammert, Michael Z. Sr. and Deana J.	Underground Water Well	05-257	7, 48

NAME	SOURCE	WR#	PAGE
257 Lammert, Skeet & Teresa	Pack Creek	05-2549	297
258 Lance, Dina Lynn	Underground Water Well	05-1048	12, 137
259 Laprade, William C.	Underground Water Well	05-477	9, 78
260 Lashier, Terrel A.	Underground Water Well	05-477	9, 78
261 Lathrop, Glen J	McKonkie Spring (Old City Park)	05-3764	3, 273
262 Lawrence, Eric A. and Christine M.	Underground Water Well	05-1061	12, 138
263 Leavell, Richard M. and Janet K.	Underground Water Well	05-1364	295
264 Lemon, Neldon L.	Underground Water Well	05-1282	294
265 Lenamond, Charles E.	Underground Water Well	05-1018	12, 133
266 Lisonbee, Ernie J. and Susan C.	Underground Water Well	05-1426	14, 179
267 Lowther, John E.	Underground Water Well	05-751	11, 109
268 Lugers, Brian	Underground Water Well	05-4002	7, 281
269 Lund, Adrea B.	Underground Water Wells (2)	05-471	9, 76
270 Lund, Adrea B.	Campers` Spring	05-568	2, 88
271 M & D Engleman LTD	Pack Creek	05-859	3, 115
272 Mackay, David J. and Vicki W.	Underground Water Well	05-1546	295
273 Magee, Dail W.	Underground Water Well	05-1327	13, 169
274 Maginnis, Valerie	Underground Water Well	05-250	7, 47
275 Magleby, James and Toria	Underground Water Well	05-1675	14, 188
276 Malatesta, Emily Lanter and Jacob	Underground Water Well	05-477	9, 78
277 Manderfield, Rebecca Lee	Underground Water Well	05-339	8, 59
278 Martin, John Edward	Underground Water Well	05-703	10, 102
279 Martin-Nicol, Roseanne	Underground Water Well	05-2834	16, 245
280 Mattson, William	Underground Water Well	05-2969	16, 253
281 Maughan, Bryan V. and Tammy K.	Underground Water Well	05-1514	14, 181
282 McBryan, Oliver A. and Ann	Underground Water Well	05-151	6, 30
283 McCollum, April Susanne	Underground Water Well	05-980	292
284 McCormick, W. E.	Underground Water Well	05-173	6, 34
285 McDade, John P Jr and Lynne S	Underground Water Well	05-3571	17, 271
286 McDowell, Natalie	Underground Water Well	05-166	6, 34
287 McElhaney, Lawrence V. and Teresa L.	Underground Water Well	05-188	6, 38
288 McKenna, Marjean	Underground Water Well	05-646	10, 95

NAME	SOURCE	WR#	PAGE
289 McKinney, Lewis T.	Underground Water Well	05-691	10, 100
290 McKinney, Lloyd E.	Underground Water Well	05-1358	14, 172
291 McKinney, Lloyd Eugene and Linda L.	McConkie Spring	05-794	3, 111
292 McKinnon, Bryan D.	Underground Water Well	05-1190	14, 148
293 McLaughlin, S. Douglas	Underground Water Well	05-2750	16, 240
294 McLaughlin, S. Douglas and Mary Susan	Pack Creek and Underground Water Well	05-3179	3, 5, 257
295 McWhirt, Gayle	Pack Creek and Underground Water Well	05-902	4, 5, 123
296 Melvin, Mark	Underground Water Well	05-408	289
297 Memory, Melissa J.	Underground Water Well	05-521	10, 83
298 Merritt, Shane	Underground Water Well	05-1036	12, 135
299 Methvin, Henry A.	Underground Water-Well	05-999	292
300 Mick, Daniel W. and Debra L.	Underground Water Well	05-864	11, 117
301 Milton L. and Barbara C. Walston Living Trust	Underground Water Well	05-512	10, 82
302 Min Min Limited, L.L.C.	Underground Water Well	05-2403	15, 221
303 Minor, Kenneth G. and Lourae L.	Underground Water Well	05-896	5, 121
304 Minor Business Services, LLC	Underground Water Well	05-896	5, 121
305 Moab, City of	Underground Water Well	05-183	6, 37
306 Moab, City of	Underground Water Well	05-429	9, 71
307 Moab, City of	Underground Water Well	05-1540	14, 184
308 Moab, City of	Underground Water Well	05-1744	15, 193
309 Moab, City of	McConkie Spring	05-2007	3, 198
310 Moab, City of	Skakel Spring	05-2103	4, 205
311 Moab, City of	Skakel Springs	05-2105	4, 207
312 Moab, City of	Skakel Spring	05-3687	4, 273
313 Moab 825 North, LLC	Underground Water Well	05-199	287
314 Moab Christian Center Inc.	Underground Water Well	05-1541	14, 184
315 Moab City	Underground Water Well	05-237	7, 43
316 Moab City	Underground Water Well	05-238	7, 44
317 Moab Community School, dba Moab Charter School	Underground Water Well	05-1288	15, 165
318 Moab Irrigation Company	Mill Creek	05-1068	3, 140
319 Moab Irrigation Company	Mill Creek	05-1523	2, 3, 181
320 Moab Irrigation Company	Mill Creek	05-2013	2, 3, 199

NAME	SOURCE	WR#	PAGE
321 Moab Irrigation Company	Powerhouse Line Spring	05-2987	4, 285
322 Moab Land Company, LLC	Underground Water Well	05-1418	14, 177
323 Moab Ready Mix Company	Underground Water Well	05-1105	293
324 Moab Rim Campark LLC	Underground Water Well	05-218	7, 42
325 Moab Rock Shop, LLC	Stewart Spring	05-3316	5, 258
326 Moab RV Resort LLC	Underground Water Wells (2)	05-2443	11, 224
327 Moab Slickrock LLC	Underground Water Well	05-905	11, 124
328 Moab Slickrock LLC	Pack Creek and Underground Water Well	05-3963	3, 5, 280
329 Modesto, Nello	Underground Water Well	05-1195	293
330 Molly Hammar Trust	Underground Water Tunnel and Drain	05-3953	6, 279
331 Mona Horwitz Living Trust	Unnamed Spring	05-3437	4, 264
332 Monroe, James L. & Susan M.	Underground Water Well	05-955	292
333 Moore Family Trust	Underground Water Well	05-1206	12, 153
334 Morris, Vance	Underground Water Well	05-1075	12, 142
335 Morrison, Bradley R.	Underground Water Well	05-2118	15, 207
336 Morse Family Living Trust	Underground Water Well	05-2309	9, 215
337 Mudgett, Gordon S.	Underground Water Well	05-765	11, 109
338 Murphy, Rholand	Underground Water Well	05-1517	295
339 Murray, Brian	Underground Water Well	05-406	8, 67
340 Murray, R. O.	Underground Water Well	05-863	291
341 Musclow, Rudy W. and Heather J.	Underground Water Well	05-381	8, 65
342 Myers, Jesse G.	Underground Water Well	05-477	9, 78
343 Nation, Harold	Mill Creek	05-562	289
344 Nature Conservancy, The	Mill Creek	05-1788	296
345 Nauman, Travis W.	Underground Water Well	05-3824	7, 276
346 Nelson, Dan	Underground Water Well	05-2292	297
347 Nelson, Roy D.	Underground Water Well	05-714	11, 104
348 Nelson, Roy D.	Underground Water Well (Existing)	05-2530	16, 229
349 Niebuhr, Michael Douglas	Underground Water Well	05-991	13, 131
350 Niederhe, Katherine M.	Underground Water Well	05-991	13, 131
351 Niesen, Mathew and Amber	Underground Water Well	05-1349	13, 171
352 Noorlander, Stanley	Underground Water Well	05-1319	294

NAME	SOURCE	WR#	PAGE
353 Norman, J.D. Mr.	Underground Water Well (Existing)	05-2765	16, 242
354 Norman, Sr. Revocable Trust, Robert R.	Underground Water Well	05-439	9, 73
355 Nuttall, Nicole	Underground Water Well	05-746	11, 107
356 Oliver, John C. and Juanita E.	Underground Water Well	05-3530	17, 269
357 Oliver, John C. and Juanita E.	Underground Water Well	05-3541	17, 270
358 Our Village Community Center	Underground Water Well	05-155	6, 31
359 Palladium Foundation	(2) Horizontal Wells	05-2357	15, 217
360 Palladium Foundation	Underground Water Well	05-2358	15, 218
361 Palladium Foundation	Unnamed Spring	05-2414	5, 221
362 Palladium Foundation	Underground Water Wells (3)	05-3488	17, 266
363 Palmer, Lyle V.	Underground Water Well	05-1562	295
364 Parks, Becky G.	Underground Water Well	05-748	11, 108
365 Partridge, Kenneth A. and Shirley S.	Underground Water Well	05-2360	15, 219
366 Petrov, Vladimir	Underground Water Well	05-2435	16, 224
367 Pettit, Kimberly S.	Underground Water Well	05-424	8, 70
368 Pettit, Kimberly S.	Underground Water Well	05-1556	14, 185
369 Petty, William Dooley II	Underground Water Well	05-2211	297
370 Pfnister, Todd and Petenia D.	Underground Water Well	05-2491	16, 227
371 Pilles, Lewie L. and Jennifer M.	Underground Water Wells (2)	05-2104	11, 205
372 Pilles, Lewie L. and Jennifer M.	Underground Water Wells (2)	05-2444	11, 225
373 Plateau Hardware Inc.	Underground Water Well	05-442	9, 73
374 Pogue, Roy C.	Underground Water Well	05-910	291
375 Pogue, Russell S. and Denise D.	Underground Water Well	05-1145	12, 145
376 Ralston, James and Nicki	Underground Water Well	05-3441	17, 265
377 Ralston Family Living Trust	Pack Creek and Underground Water Well	05-861	3, 5, 116
378 Ramstetter, Michael T.	Underground Water Well	05-1286	13, 164
379 Ranch, Gus and Doris	Underground Water Well	05-121	287
380 Rancho Nuevo, LLC	Underground Water Well	05-948	11, 125
381 Randall, Vauna A.	Underground Water Well	05-417	8, 69
382 Red Rock Partners, LLC	Pack Creek and Underground Water Wells (2)	05-857	291
383 Red Rock Partners, LLC	Underground Water Well	05-2711	5, 235
384 Regehr, Ronald S. and Sydney	Underground Water Well	05-323	8, 57

NAME	SOURCE	WR#	PAGE
385 Relph, Richard M. and Sharon	Underground Water Well	05-384	8, 65
386 Reposa, Anna M.	Underground Water Well	05-1287	13, 164
387 RFMTC, LLC	Underground Water Well	05-323	8, 57
388 RFMTC, LLC	Underground Water Well	05-434	9, 72
389 Rhoades, Caleb	Underground Water Well	05-161	6, 32
390 Richard A. Coffinberry Living Trust	Underground Water Well	05-645	10, 94
391 Riley, Andrew A.	Underground Water Well	05-2954	16, 249
392 Ritchie, Timothy	Underground Water Well	05-1527	14, 183
393 Rivette, Michael K.	Underground Water Well	05-989	292
394 Robertson, Ronald	Underground Water Well	05-1297	13, 166
395 Rockwell, Simon P.	Underground Water Well	05-236	287
396 Rogers, Jeffrey Scott	Underground Water Well	05-1262	13, 159
397 Rohr, Helene	Underground Water Well	05-159	6, 32
398 Romero, Joe	Joe Romero Spring #2	05-458	289
399 Roussin, Solange	Underground Water Well	05-476	9, 77
400 Route 46 LLC	Underground Water Well	05-852	291
401 Rouzer, Steven V. and Jeanne M.	Underground Water Well	05-2942	13, 248
402 Rouzer, Steven V. or Jeanne M.	Underground Water Well	05-1703	14, 190
403 Russell, George K.	Underground Water Well	05-720	11, 105
404 Rutter, William H.	Underground Water Well	05-143	6, 26
405 Rutter, William H.	Underground Water Well	05-552	10, 86
406 Rutter, William H.	Underground Water Well	05-1203	12, 153
407 S & S Mining Company Co.	Underground Water Well	05-1583	295
408 Sadoff, Jennifer J.	Underground Water Well	05-149	6, 29
409 Sakrison, David Lynn and Melody Lynn	Underground Water Well	05-503	10, 81
410 Salenieks, Alvis	Underground Water Well	05-2811	7, 245
411 Sarten, Archie	Underground Water Well	05-920	291
412 Sauvageot, Claire M. and Pamela F. Prater	Underground Water Well	05-1283	13, 162
413 Savarese, Andrea	Underground Water Well	05-3762	300
414 Scherer, Patrick	Underground Water Well	05-819	11, 113
415 Schroeder, Charles E.	Underground Water Well	05-1594	296
416 Shafer, John Henry	Underground Water Well	05-260	288

NAME	SOURCE	WR#	PAGE
417 Shafer, Prommel	Underground Water Well	05-901	11, 123
418 Shannon, Wesley J.	Underground Water Well	05-2852	16, 246
419 Sherlock, Robert D. and Elizabeth A.	Underground Water Well	05-261	7, 50
420 Shrauner, Edward E.	Underground Water Well	05-851	7, 113
421 Shumway, Craig Milton and Cynthia	Underground Water Well	05-118	6, 21
422 Shumway, Jody Gordon and Marcie Jo	Underground Water Well	05-3042	16, 253
423 Shumway, Michael D. and Kelly S.	Underground Water Well	05-972	12, 128
424 Shumway, Pete	Underground Water Tunnel	05-77	287
425 Shupe, Ella	Underground Water Well	05-1823	296
426 Shutt, Walter E.	Bliss Spring	05-582	290
427 Smith, Ben F. and Mary	Underground Water Well	05-977	10, 130
428 Smith, Gary Richard	Underground Water Well	05-1064	12, 139
429 Smith, Laura J.	Underground Water Well	05-1258	13, 158
430 Smith, Winifred C.	Underground Water Well	05-1326	13, 169
431 Snyder, Edward and Audrey	Underground Water Well	05-127	8, 24
432 Snyder, Edward J.	Underground Water Well	05-2353	15, 216
433 Solt, Clifford Shane	Underground Water Well	05-748	11, 108
434 Somerville, W K	Underground Water Well	05-309	8, 56
435 Sorrels, Dale R. and Marianne	Underground Water Well	05-1043	12, 136
436 South Eastern Utah Title Company Trust	Underground Water Well	05-1445	15, 179
437 Spah Family Ltd	Underground Water Well	05-144	6, 27
438 Spanish Trail Estates HOA	Pack Creek	05-3414	4, 263
439 Spanish Valley Water and Sewer Improvement District	Underground Water Well	05-148	6, 28
440 Spanish Valley Water and Sewer Improvement District	Underground Water Well	05-492	9, 79
441 Standard Uranium Corporation	Underground Water Well	05-185	287
442 State of Utah Board of Water Resources	Mill Creek	05-2013	2, 3, 199
443 State of Utah Board of Water Resources	Powerhouse Line Spring	05-2987	4, 285
444 State of Utah Division of Wildlife Resources	Colorado River	05-629	2, 91
445 Steen, Charles A.	Underground Water Well	05-476	9, 77
446 Steen, Charles A.	Underground Water Well	05-477	9, 78
447 Steen, Charles A.	Snyder Spring	05-578	4, 90

NAME	SOURCE	WR#	PAGE
448 Steen, Charles A.	Underground Water Well	05-3911	298
449 Stevens, Blaine D.	Underground Water Well	05-331	8, 58
450 Stevens, Jackie S.	Underground Water Well	05-1286	13, 164
451 Stevens, William P. and Kathleen C.	Mill Creek	05-3490	3, 268
452 Stevenson Family Trust, Cory and Lynne	Underground Water Well	05-414	8, 67
453 Stewart, Clive	Underground Water Tunnel / Well	05-120	6, 22
454 Stewart, David C. and Priscilla Lee	Underground Water Well	05-1408	14, 175
455 Stobl, Christopher Alan	Underground Water Well	05-1284	13, 163
456 Stocks, Jerry	Underground Water Well	05-434	9, 72
457 Stolfa, David L. and Marilyn S. Living Trust	Underground Water Well	05-2393	16, 220
458 Suarez, Michael K. and Mary L.	Underground Water Well	05-2966	16, 252
459 Sun Moab Valley RV LLC	Goatman Springs and Seeps	05-2893	2, 2, 6, 247
460 Swanson, Melvin	Underground Water Well	05-1162	12, 146
461 Swenson, Archie	Underground Water Well	05-1753	296
462 Tabberer, Frank	Underground Water Well	05-1398	14, 174
463 Tabberer, Frank	Underground Water Well	05-1399	14, 175
464 Tangren Welding and Machine Shop	Underground Water Well	05-1688	14, 189
465 Taylor, Jick and Helene	Underground Water Well	05-691	10, 100
466 Taylor, Samuel J.	Underground Water Well	05-509	289
467 Taylor, Samuel J.	Underground Water Well	05-1300	13, 166
468 Terwilleger, Peter and Colene	Underground Water Well	05-1617	14, 187
469 The Nature Conservancy	Mill Creek	05-1104	293
470 The Nature Conservancy	Watercress Spring	05-3456	5, 265
471 Thomas, Larry B. and M. Joyce	Underground Water Well	05-1198	12, 150
472 Thomas, Larry B. and M. Joyce	Underground Water Well	05-2629	16, 232
473 Thompson, C. S.	Underground Water Well	05-377	289
474 Thompson, Ivy A.	Underground Water Well	05-2692	16, 234
475 Tibbits, B. W.	Unnamed Springs (3)	05-473	289
476 Tibbits, Robert	Underground Water Well	05-1299	294
477 Tompkins, Vickie and Jack	Underground Water Well	05-1199	12, 151
478 Tomsic, Edward L.	Underground Water Well	05-201	287
479 Tomsic Real Property Trust, M. R.	Underground Water Well	05-693	10, 101

NAME	SOURCE	WR#	PAGE
480 Trotter, Nari	Underground Water Well	05-205	6, 39
481 Trotter, Nari	(2) Underground Water Wells	05-2859	16, 247
482 Twitchell, Kathleen C.	Underground Water Well	05-1072	12, 141
483 UBAM LLC	Underground Water Well	05-797	11, 112
484 Utah School and Institutional Trust Lands Admin.	Underground Water Well	05-2190	296
485 Utah School and Institutional Trust Lands Administration	Underground Water Well	05-174	8, 35
486 VanderZanden, Karla Joy	Underground Water Well	05-400	8, 66
487 Vase, Debra Ann	Underground Water Well	05-142	8, 26
488 Venusnun Intarachatorn	Underground Water Well	05-265	7, 50
489 Vicenzi, George A.	Underground Water Well	05-2029	15, 201
490 View Gate Development, LLC	Silver Holyoak Spring	05-569	4, 89
491 Voth, Ina E.	Underground Water Well	05-900	291
492 W.K. Somerville	Underground Water Well	05-501	10, 81
493 Walden, Holly R. and Dorothy M.	Underground Water Well	05-1142	12, 144
494 Walker, April Johnson	Bliss Spring	05-581	2, 91
495 Walker, Diane M.U.	Underground Water Well	05-466	9, 75
496 Walker, Robert and Diane	Underground Water Well	05-2260	15, 212
497 Wallingford, Lucy	Unnamed Spring	05-2283	4, 213
498 Wang, J.J. and Shou Yu	Underground Water Well	05-2217	11, 211
499 Wang Organization, LLC	Underground Water Well	05-282	7, 52
500 Wang Organization, LTD	Underground Water Well	05-708	290
501 Weil, George S.	Underground Water Well	05-288	7, 54
502 Weil, George S.	Lloyd Somerville Spring	05-2270	3, 212
503 Weingarden, Mary	Pack Creek	05-3522	4, 269
504 Welling, Edward J. and Elaine F.	Underground Water Well	05-210	7, 40
505 Wells, Rebecca and Curtis	Underground Water Well	05-162	6, 33
506 Wenzel, Jennifer	McKonkie Spring (Old City Park)	05-3073	3, 255
507 Wesson, Addie	Stocks Spring	05-24	287
508 Wesson, John D.	Underground Water Well	05-250	7, 47
509 Westwood, J. S.	Spring Area	05-68	4, 19
510 Wheaton Revocable Trust, Susan H	Underground Water Well	05-679	10, 98

NAME	SOURCE	WR#	PAGE
------	--------	-----	------

511	White, Cohan M.A. and Amber N.	Underground Water Well	05-2692	16, 234
512	Wight, Karla R. Hancock and Aneth	Underground Water Well	05-477	9, 78
513	Williams, Jennette	Underground Water Well	05-3767	297
514	Williams, John L.	Underground Water Well	05-357	8, 63
515	Williamson, Mark & Janie E.	Underground Water Well	05-1298	294
516	Williamson, Mark and Janie E.	Underground Water Well	05-883	10, 120
517	Wilson, Mary K.	Lloyd Somerville Spring	05-1706	3, 191
518	Winfrey, Frankie J	Underground Water Well	05-347	8, 61
519	Wise, Harry E. and Jeani D.	Underground Water Well	05-1211	294
520	Woodbury, Jenna	Underground Water Well	05-4002	7, 281
521	Wootton, Rachel Julianna	Underground Water Well	05-1985	15, 198
522	Wyatt, Paul & Pandora	Underground Water Well	05-1315	294
523	Yellow, Jackson	Underground Water Well	05-182	6, 37
524	Young, Curtis	Mill Creek	05-1788	296
525	Zackula, Sharon Kay	Underground Water Well	05-1262	13, 159
526	Zen, Margot Zen and Andrew Michael	Underground Water Well	05-511	289
527	Zen, Margot Zen and Andrew Michael	Underground Water Well	05-1065	292
528	Zen, Margot Zen and Andrew Michael	Underground Water Well	05-1529	295

END OF DATA