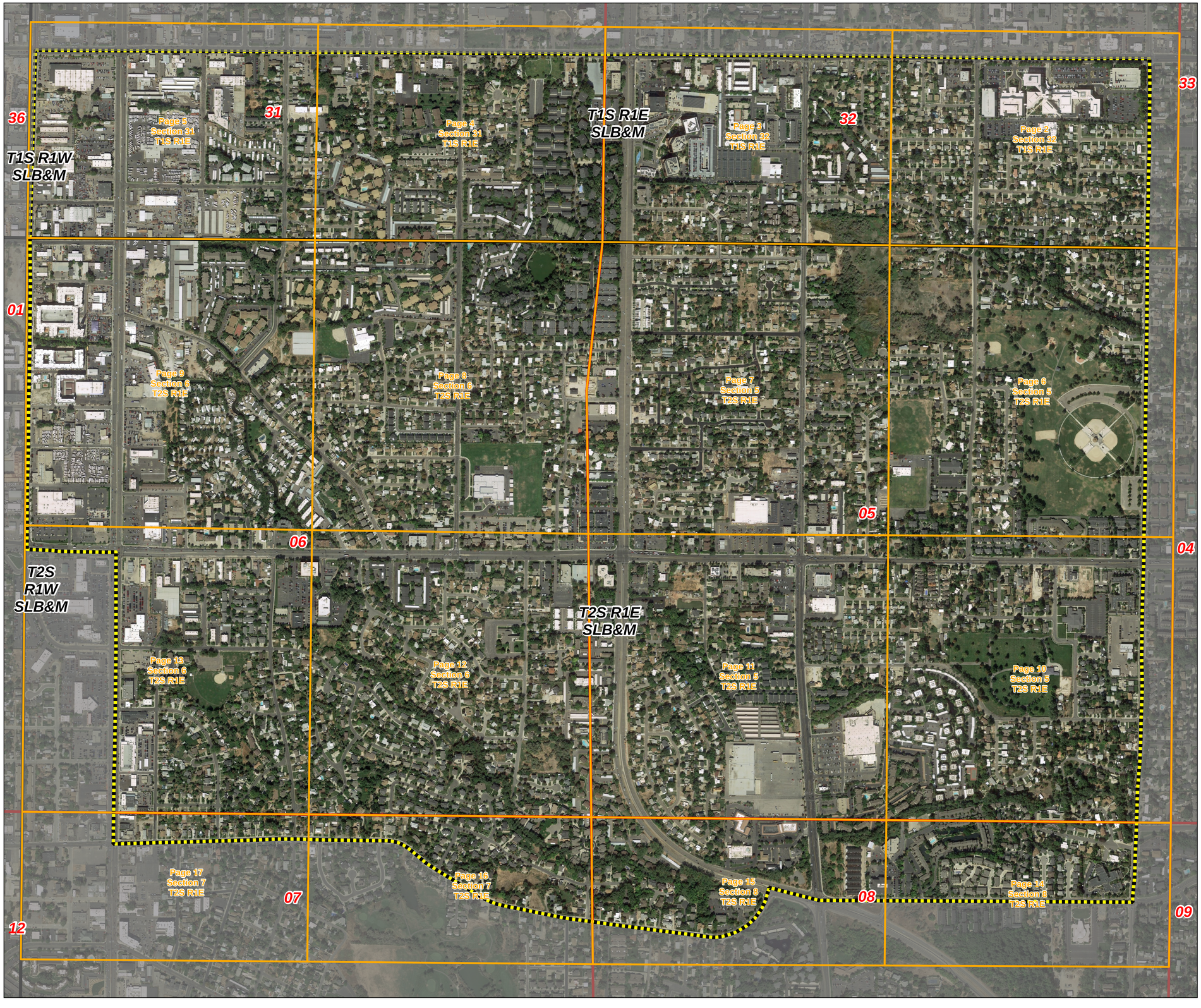

1:5,000

0 425 850
Feet

Legend

- 57-17 Book Boundary
- Townships
- Sections
- Pages



Sheet Index

Page 1 of 17

Digitized by: CSS
Field verified by: TP, KS, RT, JG, AU, MJ
Reviewed by: FRB, CSS, MD
Imagery date: 2018
Date published: 11 January 2022

West Big Cottonwood Creek Subdivision Hydrographic Survey
Area 57, Book 17
State of Utah, Department of Natural Resources, Division of Water Rights

Utah Lake/Jordan River Regional Office
Division of Water Rights
Utah Department of Natural Resources
1594 W North Temple
Suite 220
Salt Lake City, UT
84114-6300
(801) 538-7240

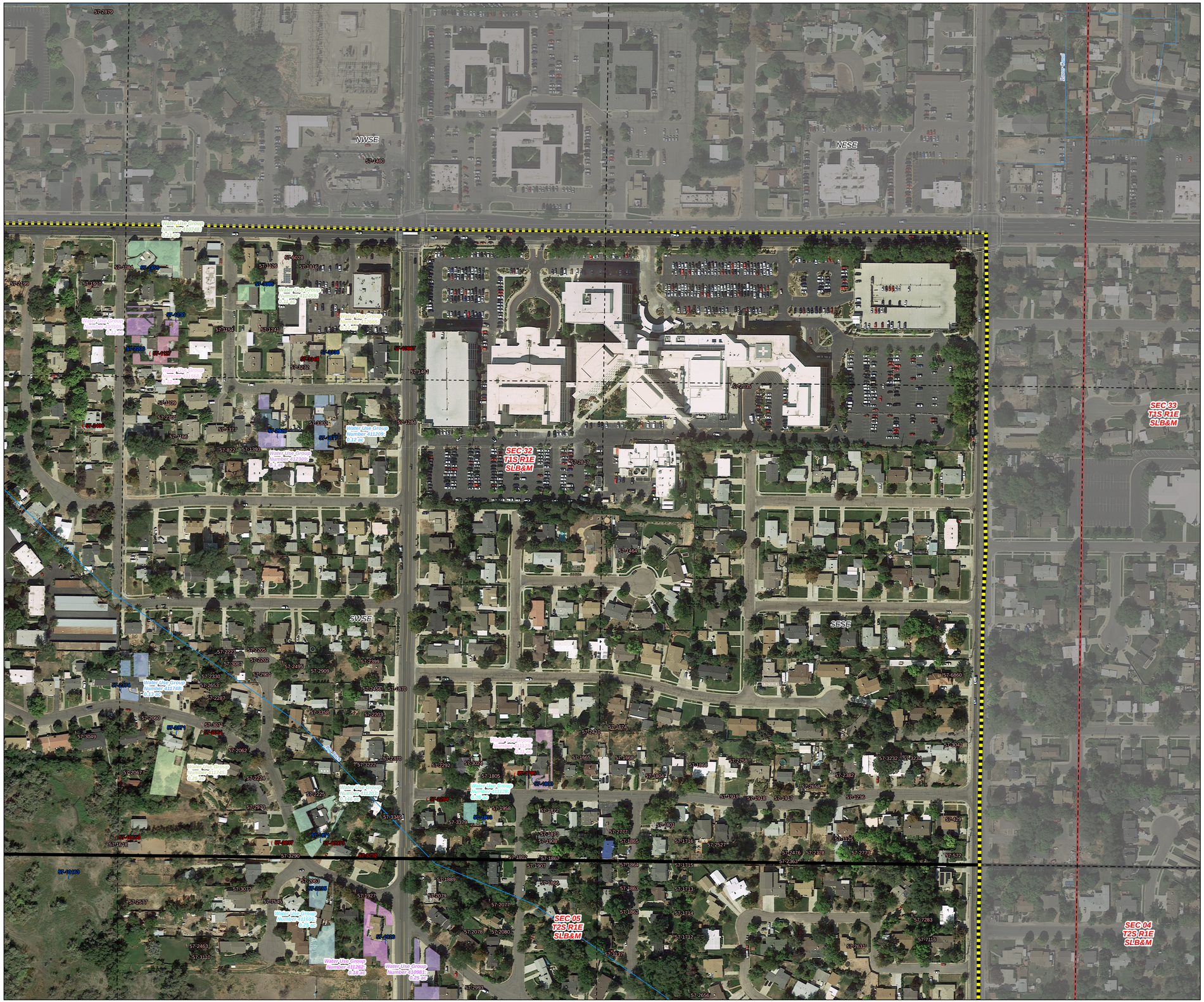

1:1,500

0 125 250
Feet

UTAH DNR WATER RIGHTS

Digitized by: CSS
Field verified by: TP, KS, RT, JG, AU, MJ
Reviewed by: FRB, CSS, MD
Imagery date: 2018
Date published: 11 January 2021

West Big Cottonwood Creek Subdivision Hydrographic Survey
Area 57, Book 17
State of Utah, Department of Natural Resources, Division of Water Rights

Legend

- 57-17 Book Boundary
- Townships
- Quarter-Quarter Sections
- Sections
- Pages
- Stream, Ditch, or Canal
- Allowed Point of Diversion
- Disallowed Point of Diversion
- Abandoned Point of Diversion

Group Number

- 410505 (57-1230)
- 410748 (57-1455)
- 410981 (57-1671)
- 411125 (57-1800)
- 411128 (57-1803)
- 411203 (57-1871)
- 411209 (57-1877)
- 411262 (57-1926)
- 411568 (57-2200)
- 411601 (57-2235)
- 411745 (57-2371)
- 411748 (57-2374)
- 412309 (57-2928)
- 412459 (57-3085)
- 412665 (57-3338)



Section 32
T1S, R1E, SLB&M

Utah Lake/Jordan River Regional Office
Division of Water Rights
Utah Department of Natural Resources
1594 W North Temple
Suite 220
Salt Lake City, UT
84114-6300
(801) 538-7240

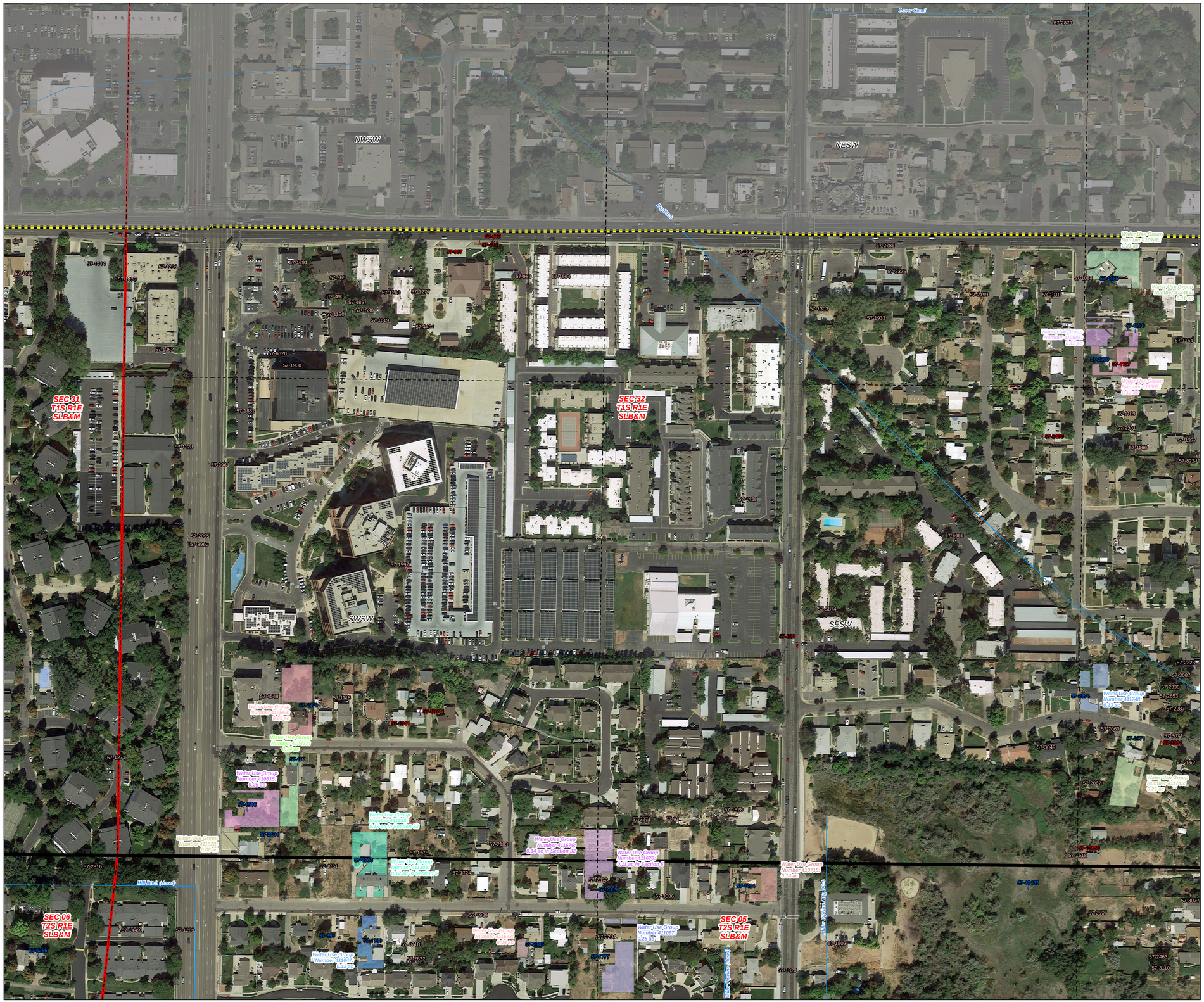

1:1,500

0 125 250
Feet

UTAH DNR WATER RIGHTS

Digitized by: CSS
Field verified by: TP, KS, RT, JG, AU, MJ
Reviewed by: FRB, CSS, MD
Imagery date: 2018
Date published: 11 January 2021

West Big Cottonwood Creek Subdivision Hydrographic Survey
Area 57, Book 17
State of Utah, Department of Natural Resources, Division of Water Rights

Legend

- 57-17 Book Boundary
- Townships
- Quarter-Quarter Sections
- Sections
- Pages
- Stream, Ditch, or Canal
- Allowed Point of Diversion
- Disallowed Point of Diversion
- Abandoned Point of Diversion

Group Number

- 410437 (57-117)
- 410505 (57-1230)
- 410658 (57-1370)
- 410715 (57-1424)
- 410748 (57-1455)
- 410815 (57-1516)
- 411047 (57-1730)
- 411097 (57-1777)
- 411308 (57-1968)
- 411528 (57-2164)
- 411568 (57-2200)
- 411672 (57-2305)
- 411676 (57-2309)
- 411745 (57-2371)
- 411748 (57-2374)
- 412459 (57-3085)



Section 32
T1S, R1E, SLB&M

Utah Lake/Jordan River Regional Office
Division of Water Rights
Utah Department of Natural Resources
1594 W North Temple
Suite 220
Salt Lake City, UT
84114-6300
(801) 538-7240

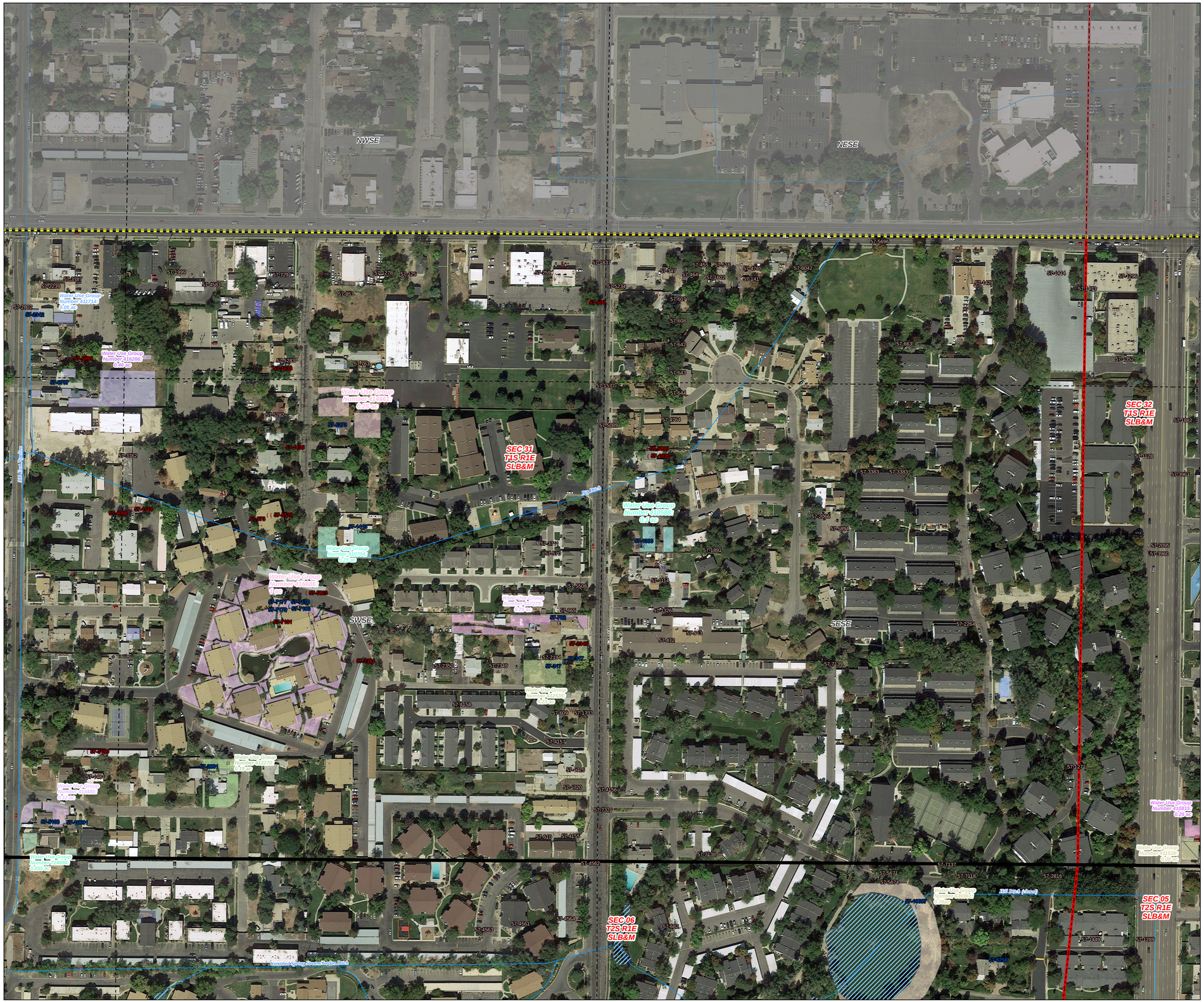

1:1,500

0 125 250
Feet

Legend

- 57-17 Book Boundary
- Townships
- Quarter-Quarter Sections
- Sections
- Pages
- Reservoir or Pond
- Stream, Ditch, or Canal
- Allowed Point of Diversion
- Disallowed Point of Diversion
- Abandoned Point of Diversion

Group Number

- 410588 (57-1306)
- 410704 (57-1413)
- 410815 (57-1516)
- 411528 (57-2164)
- 411714 (57-2342)
- 412270 (57-2891)
- 412535 (57-317)
- 414480 (57-5108)
- 414661 (57-5273)
- 416266 (57-6787)
- 416686 (57-7177, 57-7178, 57-7179, 57-7180)
- 417279 (57-782)
- 636961 (57-10463)
- 724694 (57-10691)



Section 31
T1S, R1E, SLB&M

Page 4 of 17

Digitized by: CSS
Field verified by: TP, KS, RT, JG, AU, MJ
Reviewed by: FRB, CSS, MD
Imagery date: 2018
Date published: 11 January 2021

West Big Cottonwood Creek Subdivision Hydrographic Survey
Area 57, Book 17
State of Utah, Department of Natural Resources, Division of Water Rights

Utah Lake/Jordan River Regional Office
Division of Water Rights
Utah Department of Natural Resources
1594 W North Temple
Suite 220
Salt Lake City, UT
84114-6300
(801) 538-7240

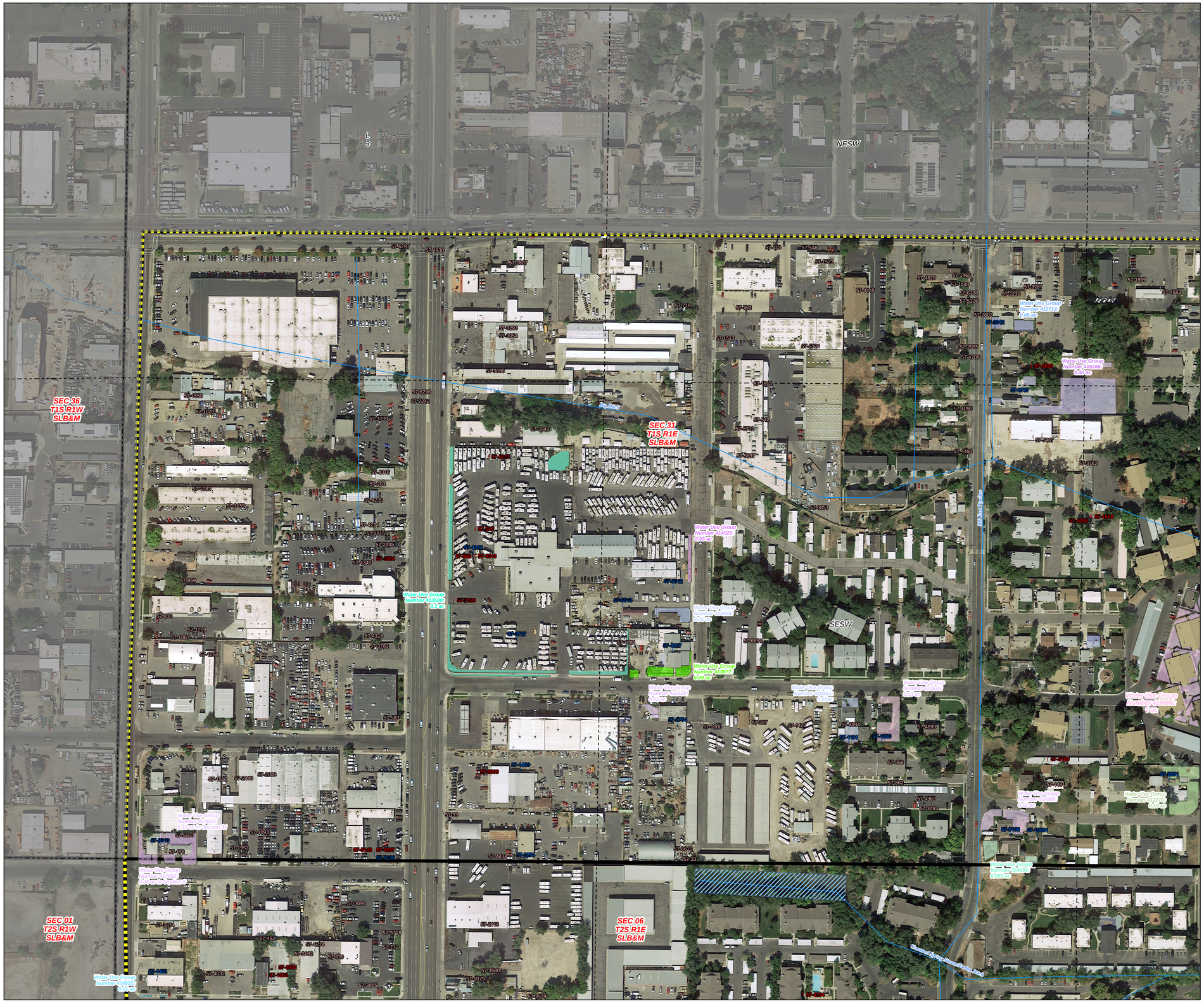
NESW
SESW
SEC 36
T1S R1W
SLB&M
SEC 31
T1S R1E
SLB&M
SEC 01
T2S R1W
SLB&M
SEC 06
T2S R1E
SLB&M
Water Use Group
Number 414925:
0.09 ac
Water Use Group
Number 413677:
0.09 ac
Water Use Group
Number 416266:
0.56 ac
Water Use Group
Number 411714:
0.06 ac
Water Use Group
Number 413689:
0.01 ac
Water Use Group
Number 416686:
0.01 ac
Water Use Group
Number 724694:
0.06 ac
Water Use Group
Number 417652:
0.01 ac
Water Use Group
Number 410692:
0.01 ac
Water Use Group
Number 410615:
0.01 ac
Water Use Group
Number 410461:
0.01 ac
Water Use Group
Number 414480:
0.01 ac
Water Use Group
Number 412270:
0.01 ac
Water Use Group
Number 412120:
0.01 ac
Water Use Group
Number 414926:
0.01 ac
Water Use Group
Number 416686:
0.01 ac
Water Use Group
Number 413689:
0.01 ac
Water Use Group
Number 414925:
0.01 ac
Water Use Group
Number 724694:
0.06 ac
Water Use Group
Number 410461:
0.01 ac
Water Use Group
Number 410692:
0.01 ac
Water Use Group
Number 411714:
0.06 ac
Water Use Group
Number 413689:
0.01 ac
Water Use Group
Number 414925:
0.01 ac
Water Use Group
Number 724694:
0.06 ac
Water Use Group
Number 416266:
0.56 ac
Water Use Group
Number 417652:
0.01 ac
Water Use Group
Number 410615:
0.01 ac
Water Use Group
Number 414926:
0.01 ac
Water Use Group
Number 412120:
0.01 ac
Water Use Group
Number 412270:
0.01 ac
Water Use Group
Number 414480:
0.01 ac
Water Use Group
Number 413677:
0.09 ac
Water Use Group
Number 416686:
0.01 ac
Water Use Group
Number 410692:
0.01 ac
Water Use Group
Number 410461

SEC 05
T2S R1E
SLB&M
SEC 04
T2S R1E
SLB&M
SWNE
SENE
Big Ditch
Allen Tributary Big Ditch
Water Use Group Number 411262, 0.16 ac
Water Use Group Number 410981, 0.25 ac
Water Use Group Number 411203, 0.16 ac
Water Use Group Number 411601, 0.25 ac
Water Use Group Number 410897, 0.25 ac
Water Use Group Number 410685, 0.15 ac
Water Use Group Number 414996, 0.21 ac
Water Use Group Number 410790, 0.25 ac
57-1926
57-1871
57-1591
57-1671
57-1396
57-1494
57-5593
57-2235
57-1290
57-1290
57-1290

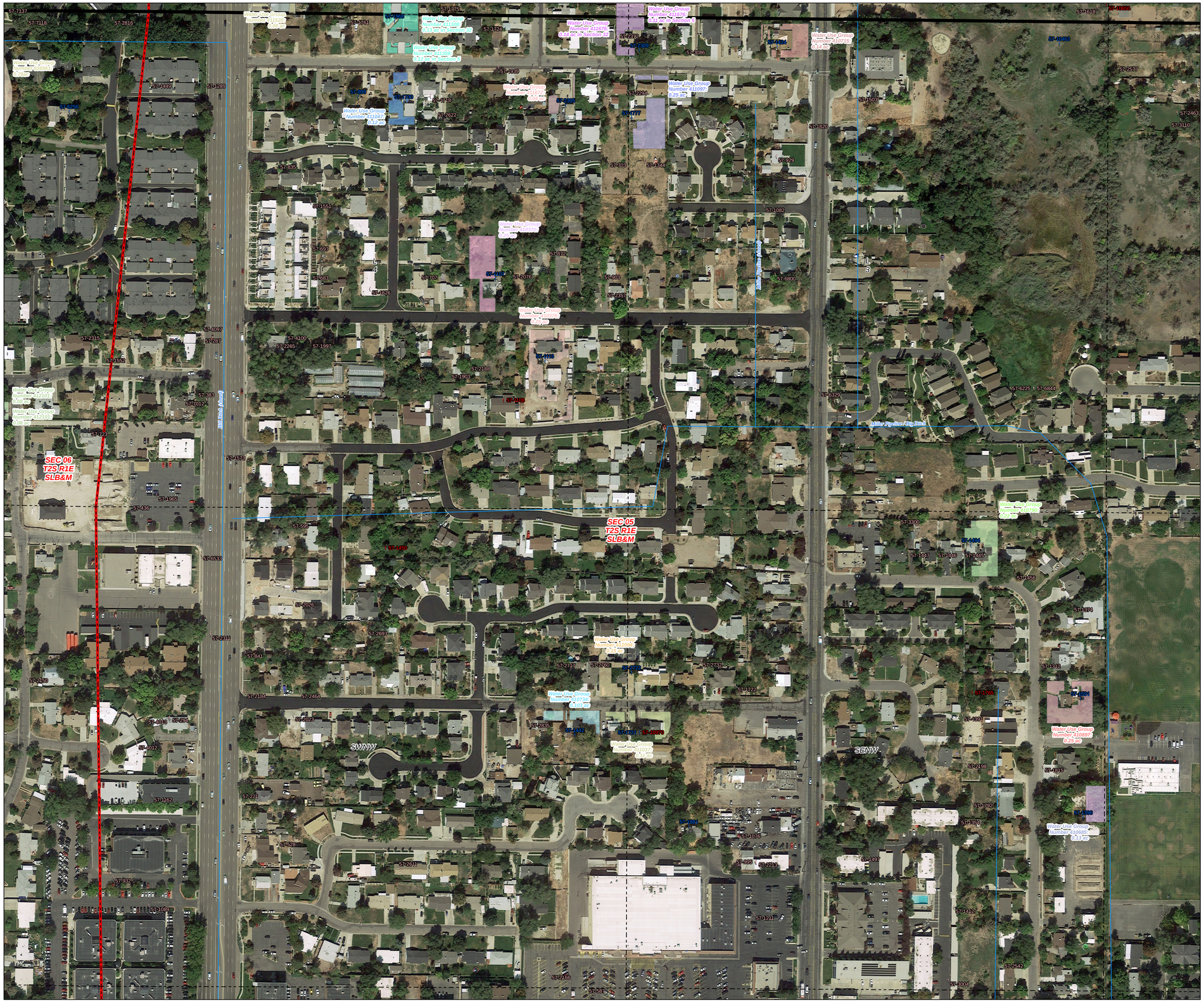

1:1,500

0 125 250
Feet

UTAH DNR WATER RIGHTS

Digitized by: CSS
Field verified by: TP, KS, RT, JG, AU, MJ
Reviewed by: FRB, CSS, MD
Imagery date: 2018
Date published: 11 January 2021

West Big Cottonwood Creek Subdivision Hydrographic Survey
Area 57, Book 17
State of Utah, Department of Natural Resources, Division of Water Rights

Legend

- 57-17 Book Boundary
- Townships
- Quarter-Quarter Sections
- Sections
- Pages
- Stream, Ditch, or Canal
- Allowed Point of Diversion
- Disallowed Point of Diversion
- Abandoned Point of Diversion

Group Number

- 410370 (57-1107)
- 410376 (57-1113)
- 410685 (57-1396)
- 410715 (57-1424)
- 410734 (57-1442)
- 410790 (57-1494)
- 410897 (57-1591)
- 411037 (57-1721)
- 411047 (57-1730)
- 411097 (57-1777)
- 411308 (57-1968)
- 411528 (57-2164)
- 411672 (57-2305)
- 411676 (57-2309)
- 412094 (57-2722)
- 412101 (57-273)
- 636961 (57-10463)



Section 5
T2S, R1E, SLB&M

Page 7 of 17

Utah Lake/Jordan River Regional Office
Division of Water Rights
Utah Department of Natural Resources
1594 W North Temple
Suite 220
Salt Lake City, UT
84114-6300
(801) 538-7240

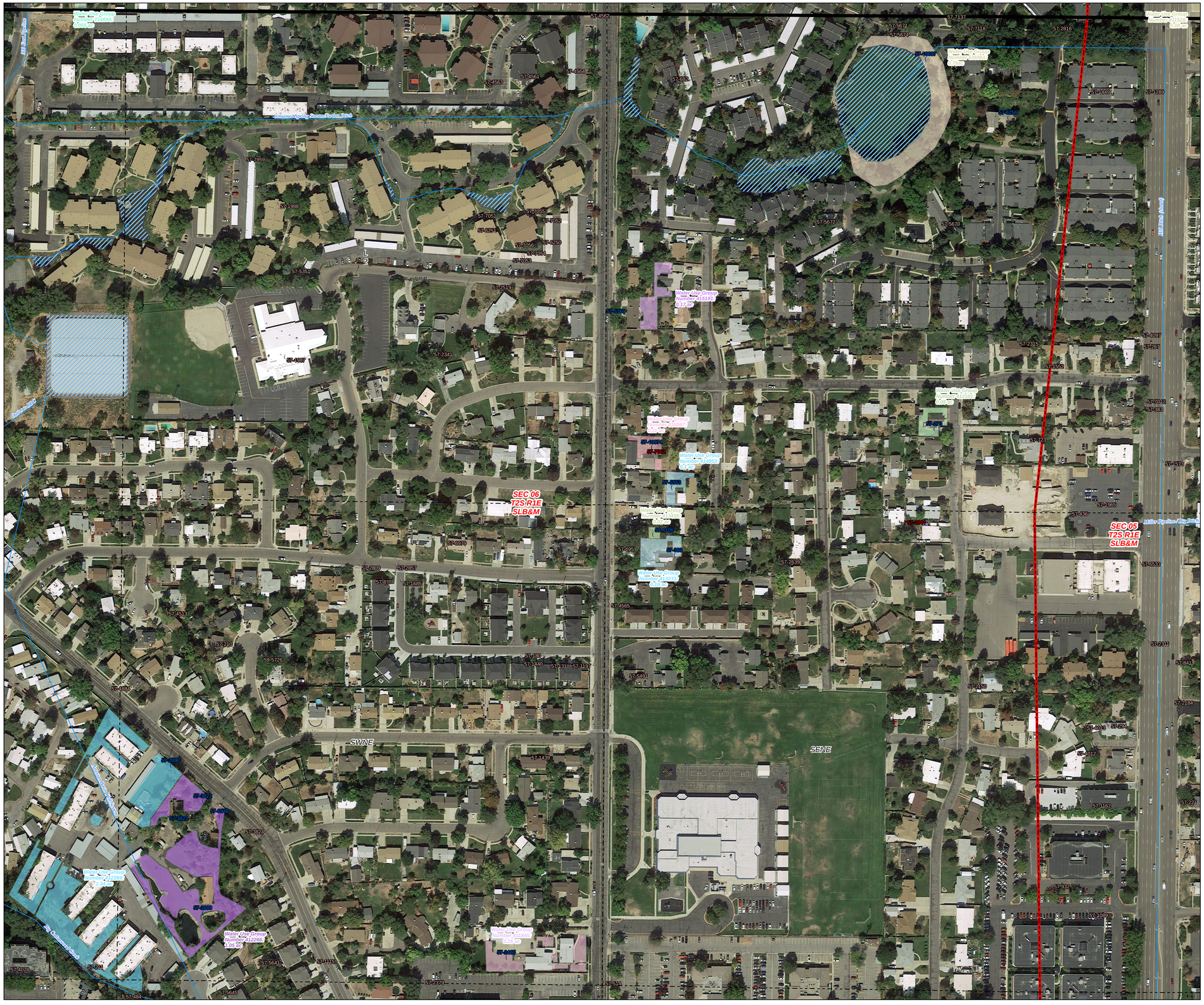

1:1,500

0 125 250
Feet

UTAH DNR WATER RIGHTS

Digitized by: CSS
Field verified by: TP, KS, RT, JG, AU, MJ
Reviewed by: FRB, CSS, MD
Imagery date: 2018
Date published: 11 January 2021

West Big Cottonwood Creek Subdivision Hydrographic Survey
Area 57, Book 17
State of Utah, Department of Natural Resources, Division of Water Rights

Legend

- 57-17 Book Boundary
- Townships
- Quarter-Quarter Sections
- Sections
- Pages
- Reservoir or Pond
- Stream, Ditch, or Canal
- Allowed Point of Diversion
- Disallowed Point of Diversion
- Abandoned Point of Diversion

Group Number

- 411528 (57-2164)
- 411845 (57-2465)
- 412101 (57-273)
- 412266 (57-2889, 57-3822, 57-3823, 57-6948)
- 412269 (57-2890)
- 413233 (57-389)
- 413458 (57-4106)
- 414953 (57-5553)
- 415191 (57-5769)
- 416567 (57-7062)
- 636961 (57-10463)
- 724694 (57-10691)



Section 6
T2S, R1E, SLB&M

Page 8 of 17

Utah Lake/Jordan River Regional Office
Division of Water Rights
Utah Department of Natural Resources
1594 W North Temple
Suite 220
Salt Lake City, UT
84114-6300
(801) 538-7240

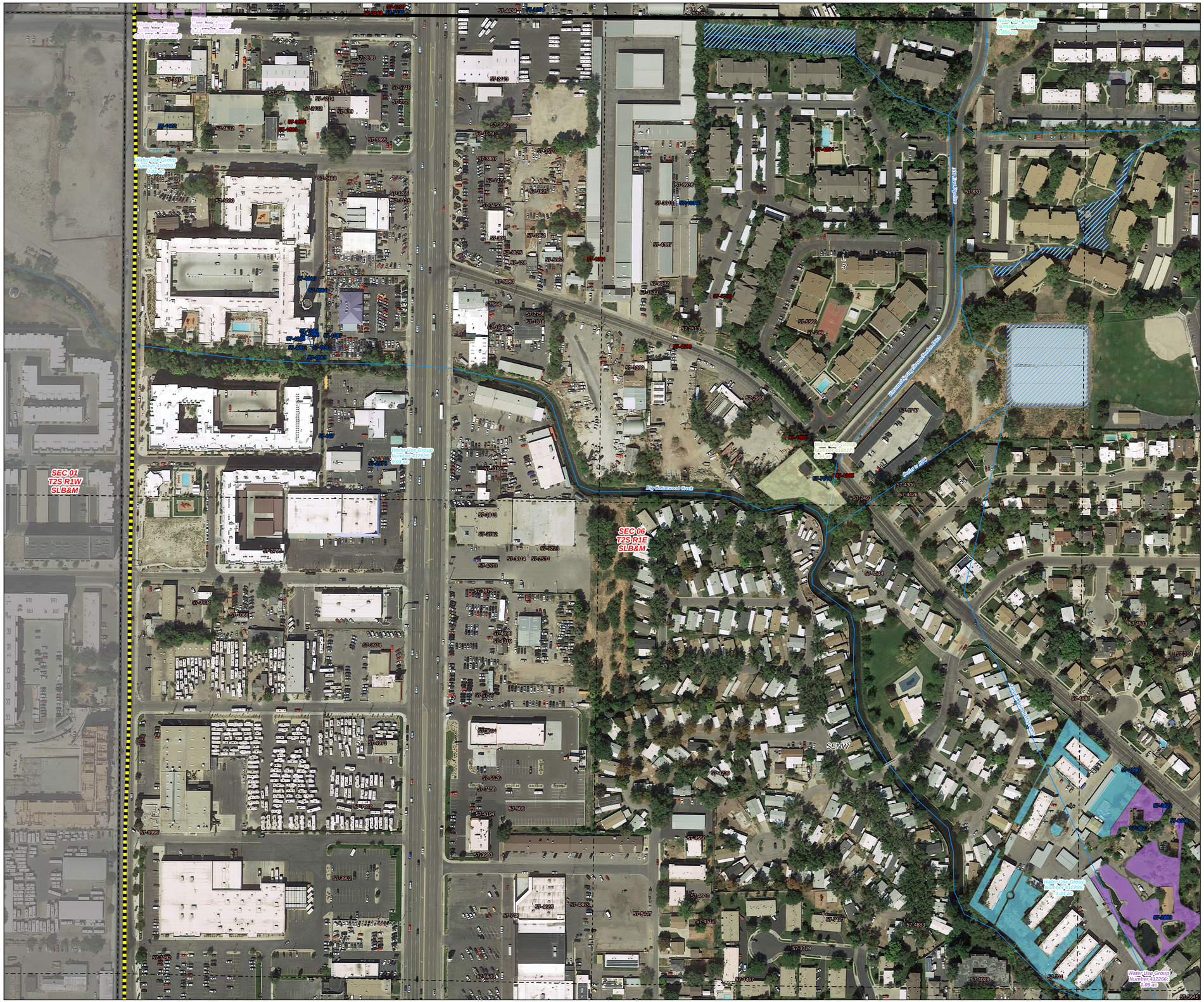

1:1,500

0 125 250
Feet

Legend

- 57-17 Book Boundary
- Townships
- Quarter-Quarter Sections
- Sections
- Pages
- Reservoir or Pond
- Stream, Ditch, or Canal
- Allowed Point of Diversion
- Disallowed Point of Diversion
- Abandoned Point of Diversion

Group Number

- 410692 (57-1402)
- 412266 (57-2889, 57-3822, 57-3823, 57-6948)
- 412269 (57-2890)
- 416517 (57-7016)
- 417625 (57-827)
- 417652 (57-8310)
- 724694 (57-10691)



Section 6
T2S, R1E, SLB&M

Page 9 of 17

Digitized by: CSS
Field verified by: TP, KS, RT, JG, AU, MJ
Reviewed by: FRB, CSS, MD
Imagery date: 2018
Date published: 11 January 2021

West Big Cottonwood Creek Subdivision Hydrographic Survey
Area 57, Book 17
State of Utah, Department of Natural Resources, Division of Water Rights

Utah Lake/Jordan River Regional Office
Division of Water Rights
Utah Department of Natural Resources
1594 W North Temple
Suite 220
Salt Lake City, UT
84114-6300
(801) 538-7240

1:1,500

0 125 250
Feet

Digitized by: CSS
Field verified by: TP, KS, RT, JG, AU, MJ
Reviewed by: FRB, CSS, MD
Imagery date: 2018
Date published: 11 January 2021

West Big Cottonwood Creek Subdivision Hydrographic Survey
Area 57, Book 17
State of Utah, Department of Natural Resources, Division of Water Rights

Legend

- 57-17 Book Boundary
- Townships
- Quarter-Quarter Sections
- Sections
- Pages
- Reservoir or Pond
- Stream, Ditch, or Canal
- Allowed Point of Diversion
- Disallowed Point of Diversion
- Abandoned Point of Diversion

Group Number

- 411696 (57-2326)
- 411903 (57-2521)
- 411904 (57-2522)
- 411932 (57-2554)
- 412081 (57-824, 57-2708)
- 412684 (57-3369)
- 413296 (57-3948)
- 413648 (57-4300)
- 416608 (57-710)
- 418281 (57-8950)
- 418412 (57-968)



Section 5
T2S, R1E, SLB&M

Page 10 of 17

Utah Lake/Jordan River Regional Office
Division of Water Rights
Utah Department of Natural Resources
1594 W North Temple
Suite 220
Salt Lake City, UT
84114-6300
(801) 538-7240

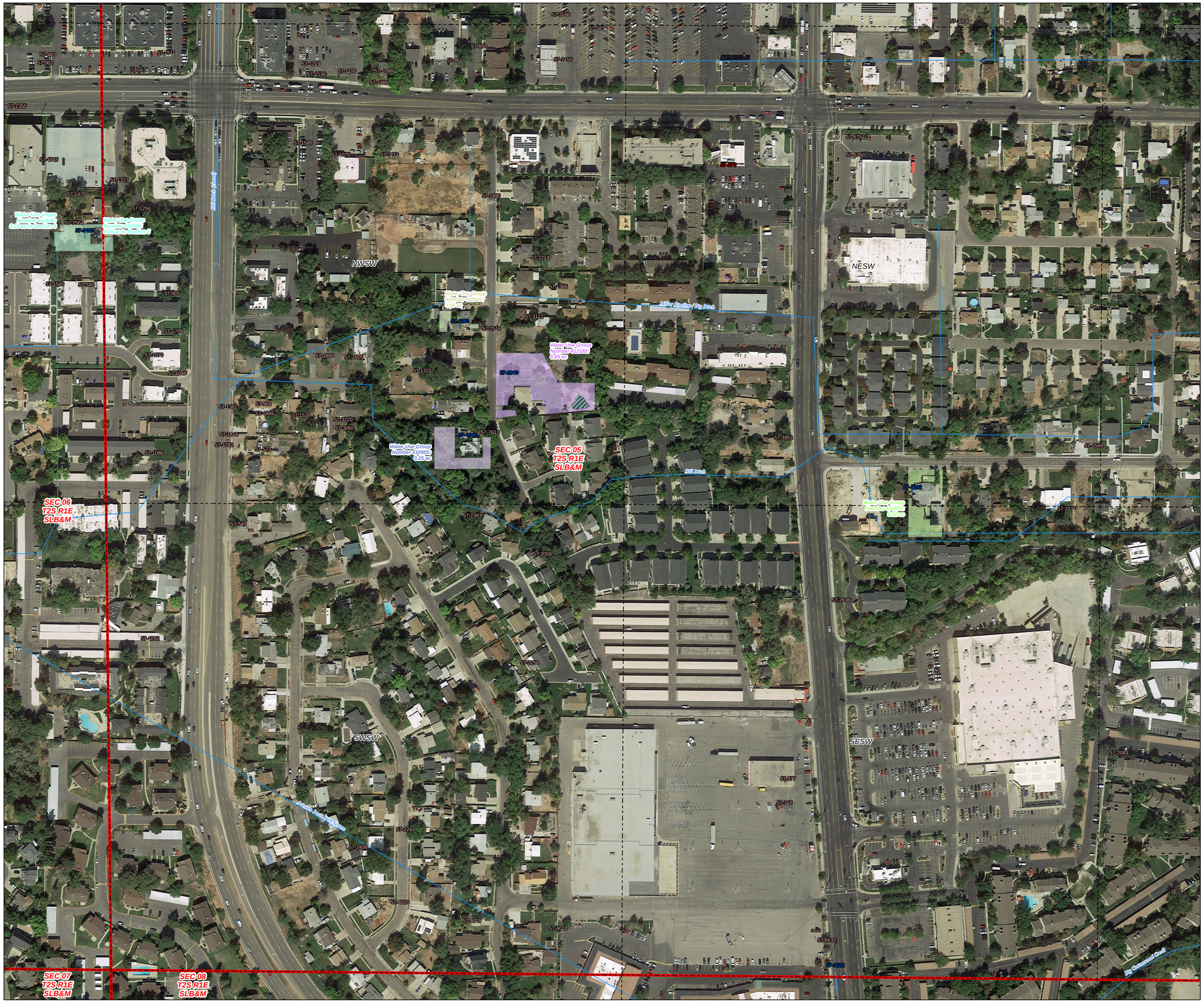

1:1,500

0 125 250
Feet

UTAH DNR WATER RIGHTS

Digitized by: CSS
Field verified by: TP, KS, RT, JG, AU, MJ
Reviewed by: FRB, CSS, MD
Imagery date: 2018
Date published: 11 January 2021

West Big Cottonwood Creek Subdivision Hydrographic Survey
Area 57, Book 17
State of Utah, Department of Natural Resources, Division of Water Rights

Legend

- 57-17 Book Boundary
- Townships
- Quarter-Quarter Sections
- Sections
- Pages
- Reservoir or Pond
- Stream, Ditch, or Canal
- Allowed Point of Diversion
- Disallowed Point of Diversion
- Abandoned Point of Diversion

Group Number

- 410541 (57-1263)
- 410572 (57-1292)
- 410955 (57-1646)
- 412182 (57-2810)
- 412546 (57-3180)



Section 5
T2S, R1E, SLB&M

Page 11 of 17

Utah Lake/Jordan River Regional Office
Division of Water Rights
Utah Department of Natural Resources
1594 W North Temple
Suite 220
Salt Lake City, UT
84114-6300
(801) 538-7240

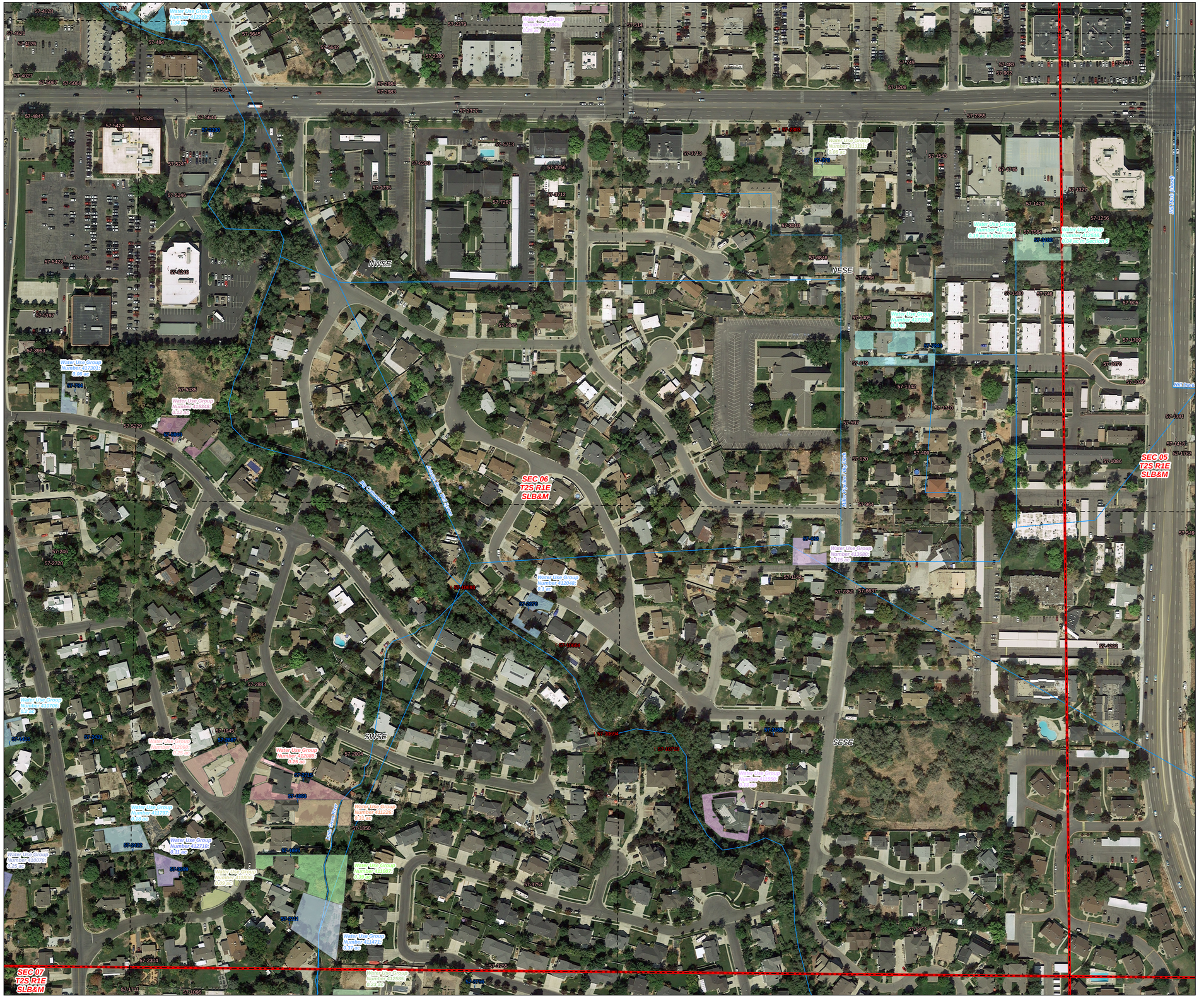
NWSE
NESE
SWSE
SESE
SEC 06
T2S R1E
SLB&M
SEC 05
T2S R1E
SLB&M
SEC 07
T2S R1E
SLB&M
Water Use Group Number 417301 0.25 ac
Water Use Group Number 415348 0.25 ac
Water Use Group Number 411471 0.25 ac
Water Use Group Number 411550 0.25 ac
Water Use Group Number 411797 0.25 ac
Water Use Group Number 411806 0.25 ac
Water Use Group Number 411845 0.25 ac
Water Use Group Number 412048 0.25 ac
Water Use Group Number 412060 0.25 ac
Water Use Group Number 412089 0.25 ac
Water Use Group Number 412269 0.25 ac
Water Use Group Number 412546 0.25 ac
Water Use Group Number 412585 0.25 ac
Water Use Group Number 412710 0.25 ac
Water Use Group Number 413111 0.25 ac
Water Use Group Number 413680 0.25 ac
Water Use Group Number 410070 0.25 ac
Water Use Group Number 410706 0.25 ac
Water Use Group Number 411007 0.25 ac
Water Use Group Number 411226 0.25 ac
Water Use Group Number 410070 0.25 ac
Water Use Group Number 410706 0.25 ac
Water Use Group Number 411007 0.25 ac
Water Use Group Number 411226 0.25 ac
Water Use Group Number 411471 0.25 ac
Water Use Group Number 412585 0.25 ac
Allow Diversion Only Within
Allow Diversion Only Within
Allow Diversion Only Within

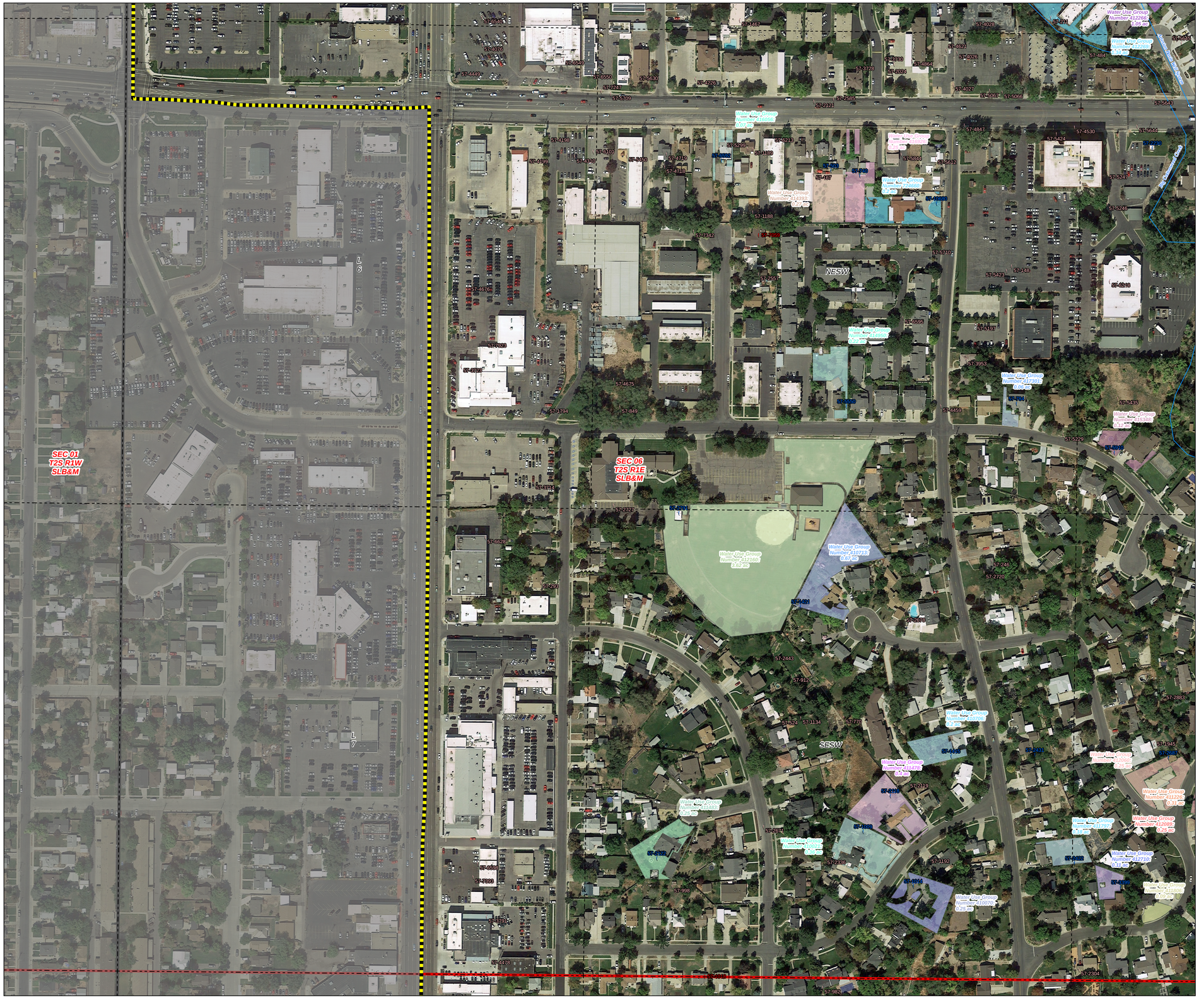

1:1,500

0 125 250
Feet

UTAH DNR WATER RIGHTS

Digitized by: CSS
Field verified by: TP, KS, RT, JG, AU, MJ
Reviewed by: FRB, CSS, MD
Imagery date: 2018
Date published: 11 January 2021

West Big Cottonwood Creek Subdivision Hydrographic Survey
Area 57, Book 17
State of Utah, Department of Natural Resources, Division of Water Rights

Legend

- 57-17 Book Boundary
- Townships
- Quarter-Quarter Sections
- Sections
- Pages
- Stream, Ditch, or Canal
- Allowed Point of Diversion
- Disallowed Point of Diversion
- Abandoned Point of Diversion

Group Number

- 410021 (57-1009)
- 410070 (57-1014)
- 410706 (57-1415)
- 410713 (57-1421)
- 411226 (57-1893)
- 411478 (57-2118)
- 411483 (57-2122)
- 411797 (57-2422)
- 411806 (57-2431)
- 412060 (57-2687)
- 412089 (57-2715)
- 412160 (57-2791)
- 412266 (57-2889, 57-3822, 57-3823, 57-6948)
- 412269 (57-2890)
- 412710 (57-3399)
- 414393 (57-503)
- 414950 (57-5550)
- 415348 (57-5910)
- 416056 (57-6592)
- 416926 (57-740)
- 417301 (57-784)
- 724660 (57-10680)



Section 6
T2S, R1E, SLB&M

Utah Lake/Jordan River Regional Office
Division of Water Rights
Utah Department of Natural Resources
1594 W North Temple
Suite 220
Salt Lake City, UT
84114-6300
(801) 538-7240

1:1,200

0 100 200
Feet

Digitized by: CSS
Field verified by: TP, KS, RT, JG, AU, MJ
Reviewed by: FRB, CSS, MD
Imagery date: 2018
Date published: 11 January 2021

West Big Cottonwood Creek Subdivision Hydrographic Survey
Area 57, Book 17
State of Utah, Department of Natural Resources, Division of Water Rights

Legend

- 57-17 Book Boundary
- Townships
- Quarter-Quarter Sections
- Sections
- Pages
- Reservoir or Pond
- Stream, Ditch, or Canal
- (Allowed Point of Diversion
- (Disallowed Point of Diversion
- (Abandoned Point of Diversion

Group Number

- 411696 (57-2326)
- 411904 (57-2522)
- 411932 (57-2554)
- 416608 (57-710)
- 418281 (57-8950)



Section 8
T2S, R1E, SLB&M

Utah Lake/Jordan River Regional Office
Division of Water Rights
Utah Department of Natural Resources
1594 W North Temple
Suite 220
Salt Lake City, UT
84114-6300
(801) 538-7240

1:1,200

0 100 200
Feet

Legend

- 57-17 Book Boundary
- Townships
- Quarter-Quarter Sections
- Sections
- Pages
- Reservoir or Pond
- Stream, Ditch, or Canal
- Allowed Point of Diversion
- Abandoned Point of Diversion



Section 8
T2S, R1E, SLB&M

Page 15 of 17

Digitized by: CSS
Field verified by: TP, KS, RT, JG, AU, MJ
Reviewed by: FRB, CSS, MD
Imagery date: 2018
Date published: 11 January 2021

West Big Cottonwood Creek Subdivision Hydrographic Survey
Area 57, Book 17
State of Utah, Department of Natural Resources, Division of Water Rights

Utah Lake/Jordan River Regional Office
Division of Water Rights
Utah Department of Natural Resources
1594 W North Temple
Suite 220
Salt Lake City, UT
84114-6300
(801) 538-7240

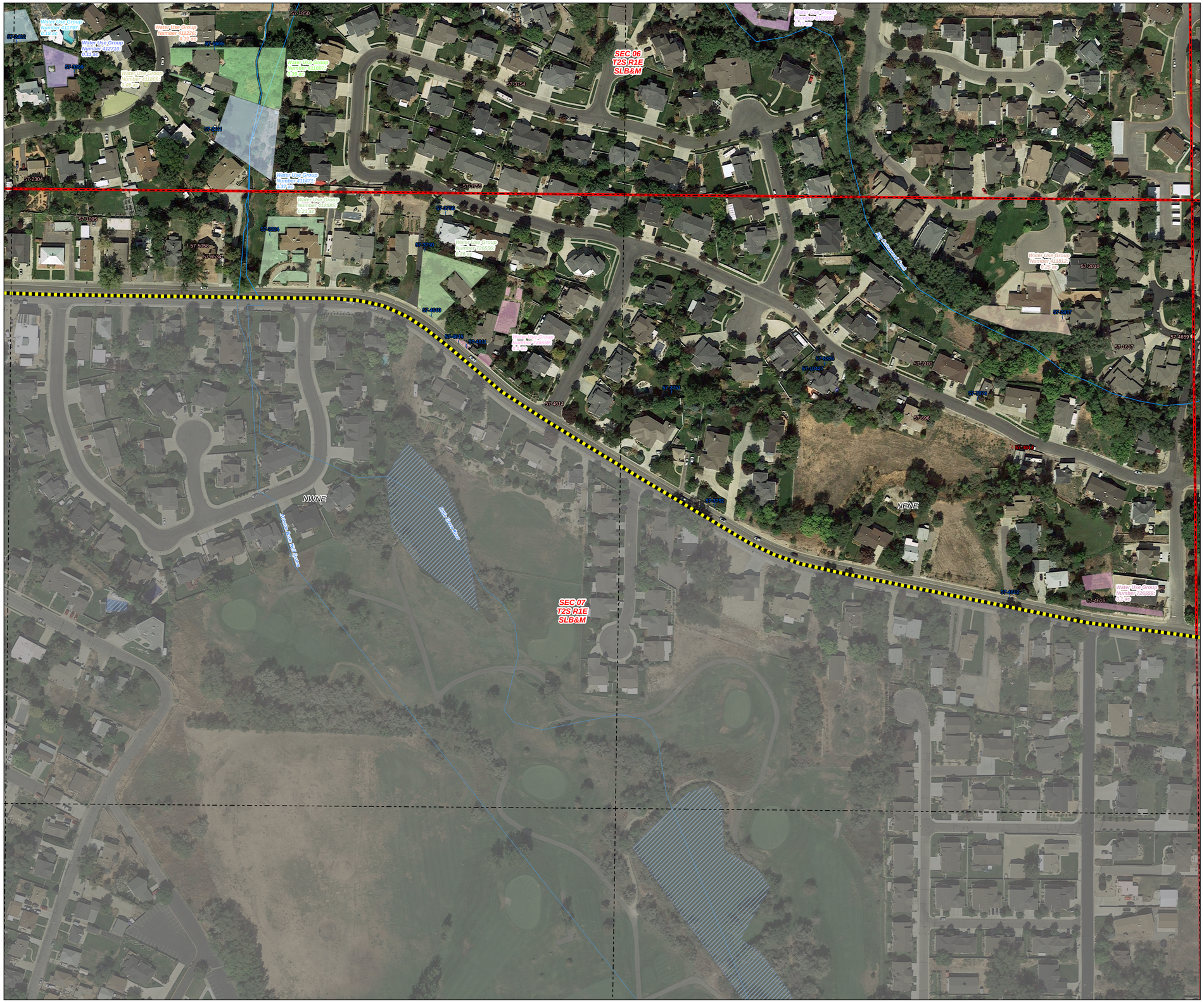

1:1,200

0 100 200
Feet

UTAH DNR WATER RIGHTS

Digitized by: CSS
Field verified by: TP, KS, RT, JG, AU, MJ
Reviewed by: FRB, CSS, MD
Imagery date: 2018
Date published: 11 January 2021

West Big Cottonwood Creek Subdivision Hydrographic Survey
Area 57, Book 17
State of Utah, Department of Natural Resources, Division of Water Rights

Legend

- 57-17 Book Boundary
- Townships
- Quarter-Quarter Sections
- Sections
- Pages
- Reservoir or Pond
- Stream, Ditch, or Canal
- Allowed Point of Diversion
- Disallowed Point of Diversion
- Abandoned Point of Diversion

Group Number

- 411007 (57-1695)
- 411226 (57-1893)
- 411471 (57-2111)
- 411550 (57-2185)
- 411797 (57-2422)
- 411806 (57-2431)
- 411812 (57-2437)
- 412585 (57-3224)
- 412710 (57-3399)
- 726556 (57-4610)
- 726558 (57-4612)
- 726559 (57-4615)



Section 7
T2S, R1E, SLB&M

Utah Lake/Jordan River Regional Office
Division of Water Rights
Utah Department of Natural Resources
1594 W North Temple
Suite 220
Salt Lake City, UT
84114-6300
(801) 538-7240

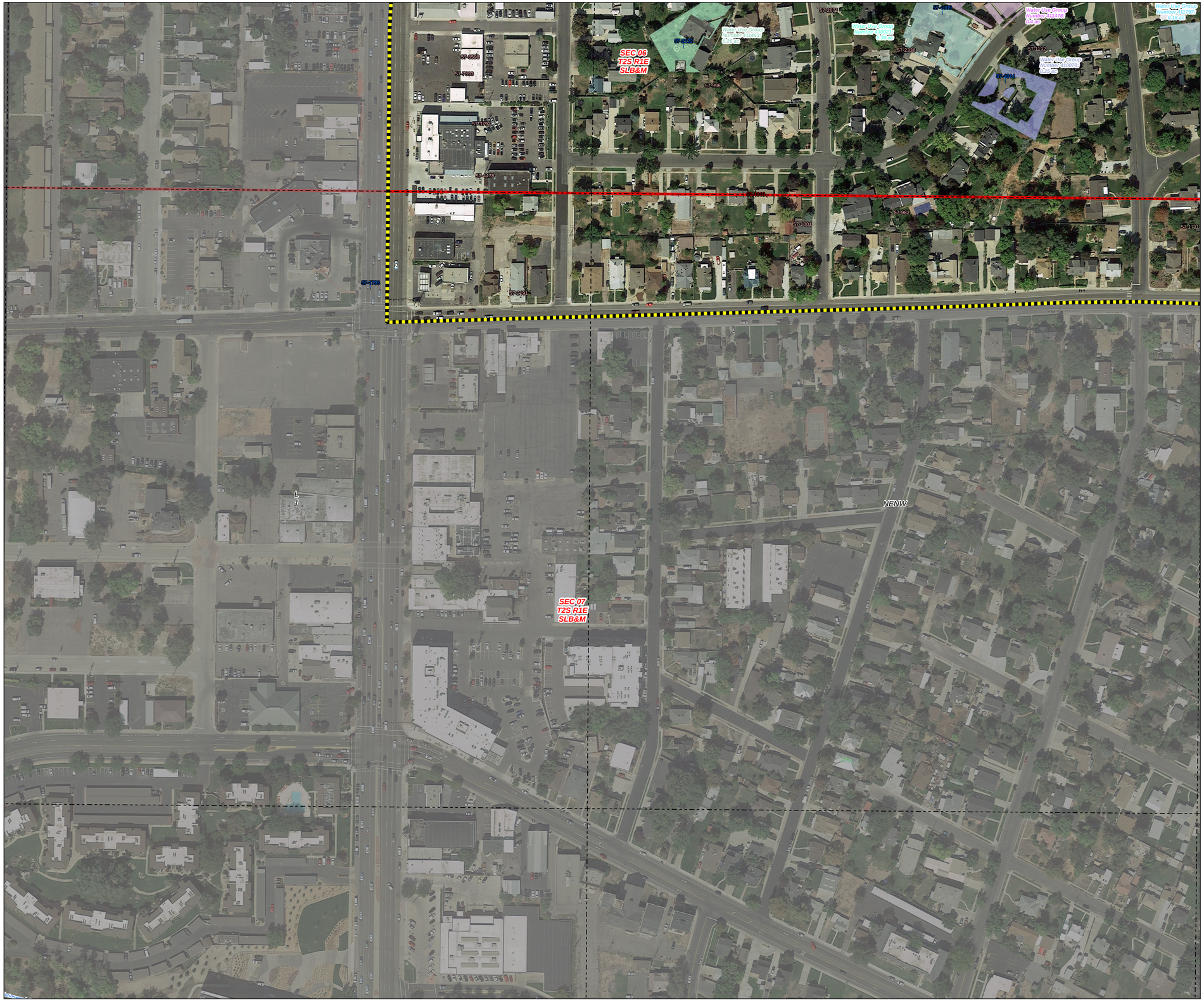
SEC.06
T2S R1E
SLB&M
SEC.07
T2S R1E
SLB&M
NENW
57-1008
57-1009
57-1010
57-1011
57-1012
57-1013
57-1014
57-1015
57-1016
57-1017
57-1018
57-1019
57-1020
57-1021
57-1022
57-1023
57-1024
57-1025
57-1026
57-1027
57-1028
57-1029
57-1030
57-1031
57-1032
57-1033
57-1034
57-1035
57-1036
57-1037
57-1038
57-1039
57-1040
57-1041
57-1042
57-1043
57-1044
57-1045
57-1046
57-1047