1:42,000

0 3500 7000
Feet

Digitized by: EH
Field verified by: GK, JB, MG, KS, AU
Reviewed by: EH, BC, RB, MD
Imagery date: 2018
Date published: 1 March 2022

Parleys Creek Subdivision Hydrographic Survey
Area 57, Book 14
State of Utah, Department of Natural Resources, Division of Water Rights

Legend

- Parleys Creek (57-14) Book Boundary
- Townships
- Sections
- Pages
- Stream, Ditch, or Canal

Sheet Index

Page 1 of 22

Utah Lake/Jordan River Regional Office
Division of Water Rights
Utah Department of Natural Resources
1594 W North Temple
Suite 220
Salt Lake City, UT
84114-6300
(801) 538-7240

1:42,000

0 3500 7000
Feet

Legend

- Parleys Creek (57-14) Book Boundary
- Townships
- Stream, Ditch, or Canal
- USDA Forest Service (57-7503)

Large Scale Rights

Digitized by: EH
Field verified by: GK, JB, MG, KS, AU
Reviewed by: EH, BC, RB, MD
Imagery date: 2018
Date published: 1 March 2022

Parleys Creek Subdivision Hydrographic Survey
Area 57, Book 14
State of Utah, Department of Natural Resources, Division of Water Rights

Utah Lake/Jordan River Regional Office
Division of Water Rights
Utah Department of Natural Resources
1594 W North Temple
Suite 220
Salt Lake City, UT
84114-6300
(801) 538-7240

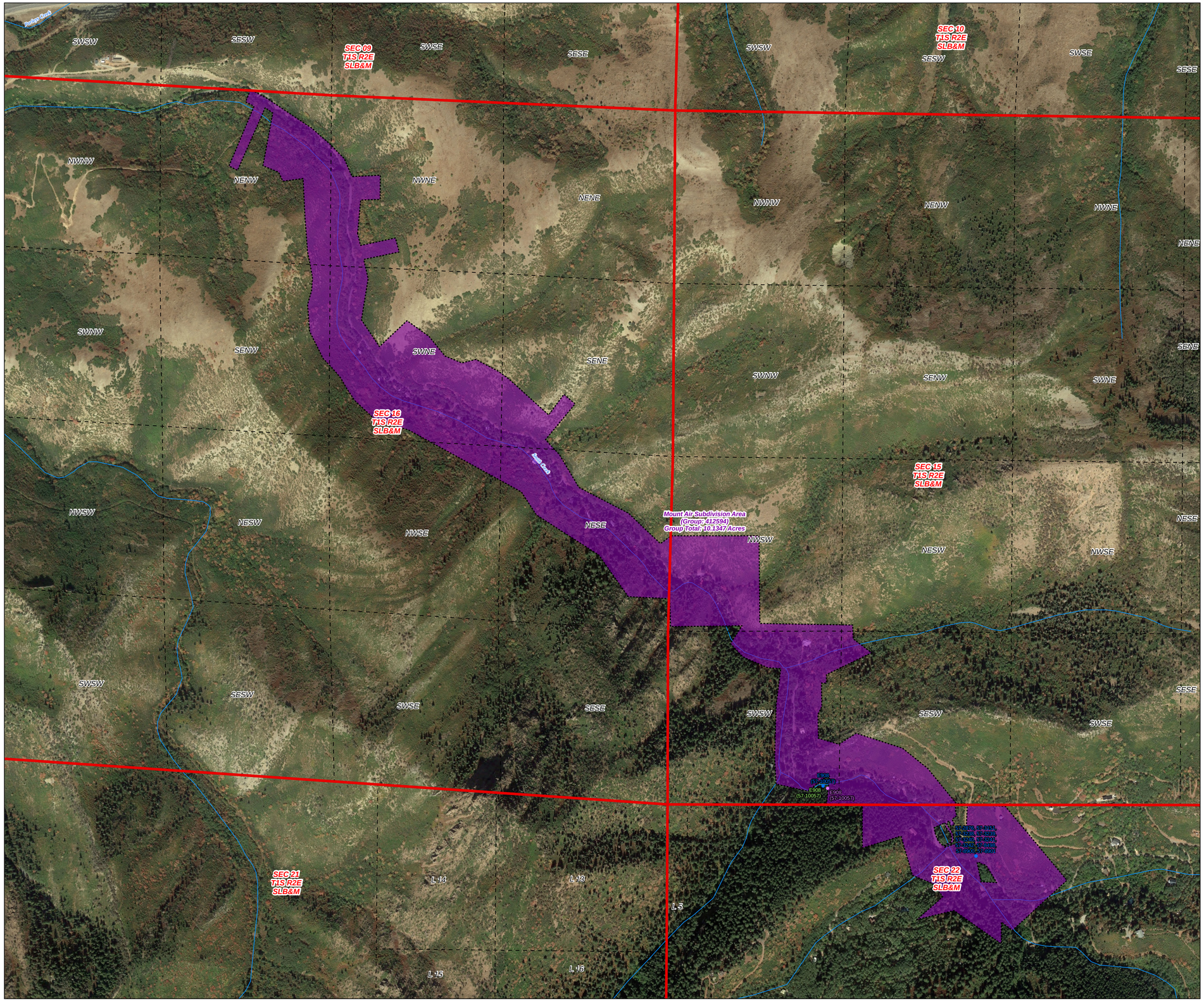

1:4,200

0 350 700
Feet

Digitized by: EH
Field verified by: GK, JB, MG, KS, AU
Reviewed by: EH, BC, RB, MD
Imagery date: 2018
Date published: 1 March 2022

Parleys Creek Subdivision Hydrographic Survey
Area 57, Book 14
State of Utah, Department of Natural Resources, Division of Water Rights

Legend

- Parleys Creek (57-14) Book Boundary
- Townships
- Sections
- Quarter Quarter Sections
- Stream, Ditch, or Canal
- Allowed Point of Diversion
- Point of Release
- Point of Exchange
- Mount Air Subdivision Area (Water Use Group: 412594)

Mount Air Subdivision Area

Utah Lake/Jordan River Regional Office
Division of Water Rights
Utah Department of Natural Resources
1594 W North Temple
Suite 220
Salt Lake City, UT
84114-6300
(801) 538-7240

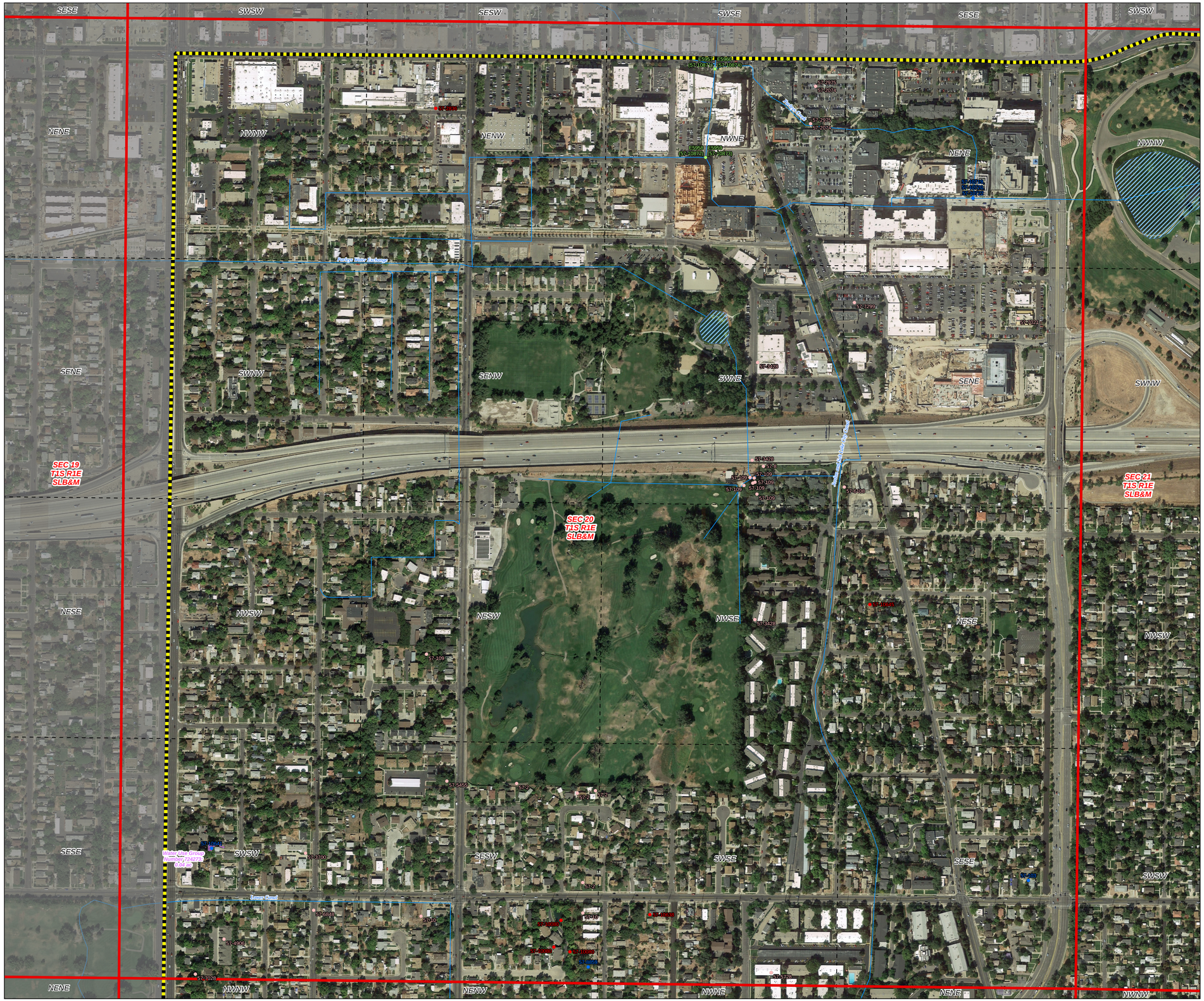

1:3,000

0 250 500
Feet

Digitized by: EH
Field verified by: GK, JB, MG, KS, AU
Reviewed by: EH, BC, RB, MD
Imagery date: 2018
Date published: 1 March 2022

Parleys Creek Subdivision Hydrographic Survey
Area 57, Book 14
State of Utah, Department of Natural Resources, Division of Water Rights

Legend

- Parleys Creek (57-14) Book Boundary
- Townships
- Sections
- Pages
- Quarter Quarter Sections
- Reservoir or Pond
- Stream, Ditch, or Canal
- Allowed Point of Diversion
- Disallowed Point of Diversion
- Abandoned Point of Diversion
- Point of Release

Group Number

- 724273 (57-10641)

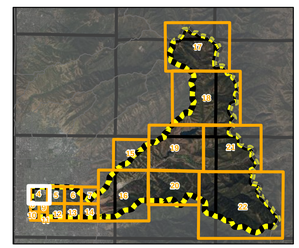

Section 20
T1S R1E

Utah Lake/Jordan River Regional Office
Division of Water Rights
Utah Department of Natural Resources
1594 W North Temple
Suite 220
Salt Lake City, UT
84114-6300
(801) 538-7240

1:3,000

0 250 500
Feet

Legend

- Parleys Creek (57-14) Book Boundary
- Townships
- Sections
- Pages
- Quarter Quarter Sections
- Reservoir or Pond
- Stream, Ditch, or Canal
- Allowed Point of Diversion
- Disallowed Point of Diversion
- Abandoned Point of Diversion

Group Number

- 412698 (57-3384)

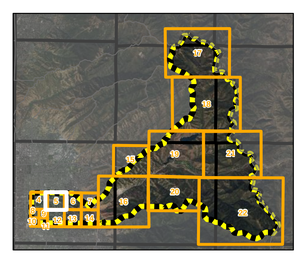

Section 21
T1S R1E

Parleys Creek Subdivision Hydrographic Survey
Area 57, Book 14

State of Utah, Department of Natural Resources, Division of Water Rights

Digitized by: EH
Field verified by: GK, JB, MG, KS, AU
Reviewed by: EH, BC, RB, MD
Imagery date: 2018
Date published: 1 March 2022

Utah Lake/Jordan River Regional Office
Division of Water Rights
Utah Department of Natural Resources
1594 W North Temple
Suite 220
Salt Lake City, UT
84114-6300
(801) 538-7240

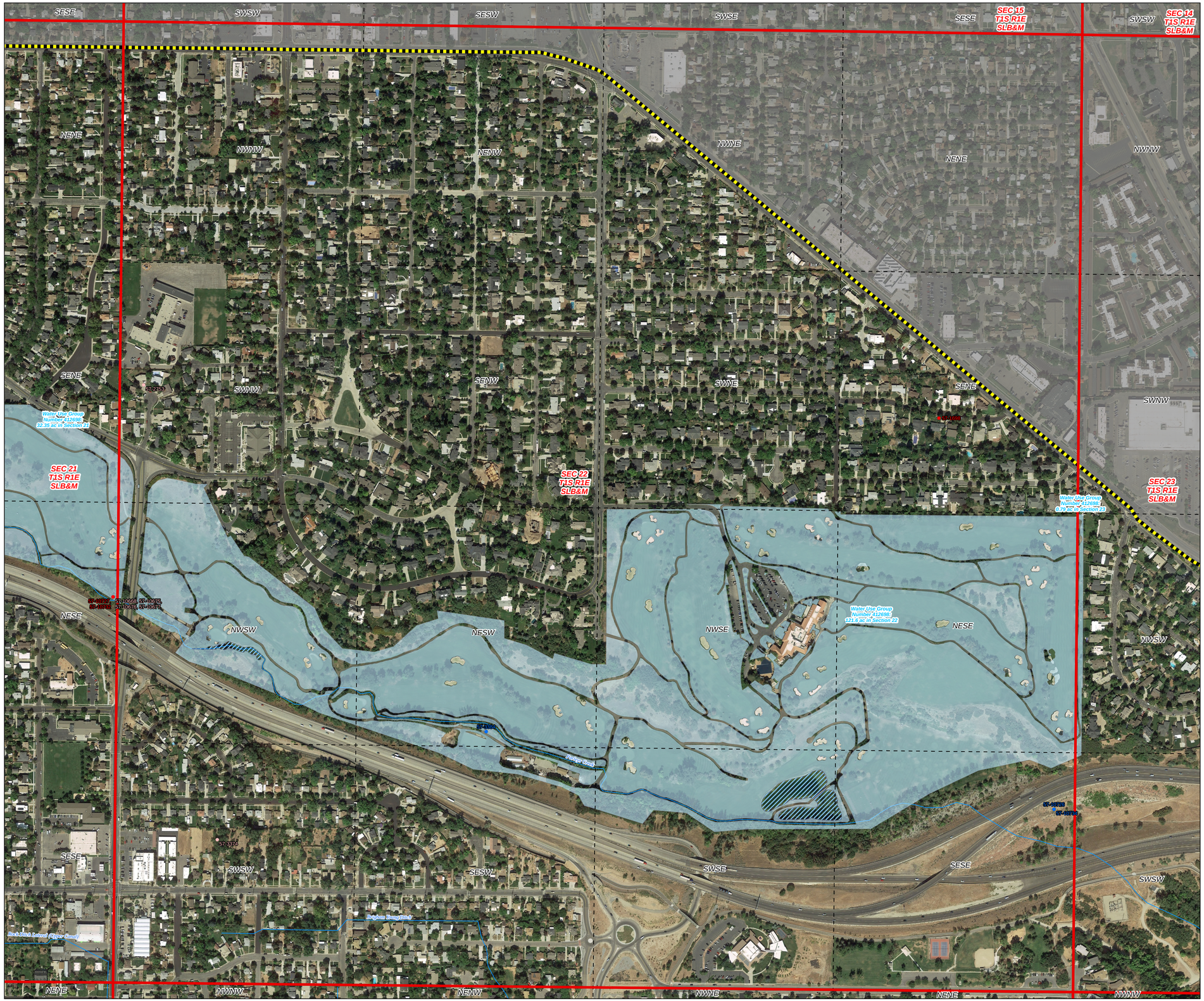

1:3,000

0 250 500
Feet

Digitized by: EH
Field verified by: GK, JB, MG, KS, AU
Reviewed by: EH, BC, RB, MD
Imagery date: 2018
Date published: 1 March 2022

Parleys Creek Subdivision Hydrographic Survey
Area 57, Book 14
State of Utah, Department of Natural Resources, Division of Water Rights

Legend

- Parleys Creek (57-14) Book Boundary
- Townships
- Sections
- Pages
- Quarter Quarter Sections
- Reservoir or Pond
- Stream, Ditch, or Canal
- Allowed Point of Diversion
- Disallowed Point of Diversion
- Abandoned Point of Diversion

Group Number

- 412698 (57-3384)

Section 22
T1S R1E

Utah Lake/Jordan River Regional Office
Division of Water Rights
Utah Department of Natural Resources
1594 W North Temple
Suite 220
Salt Lake City, UT
84114-6300
(801) 538-7240

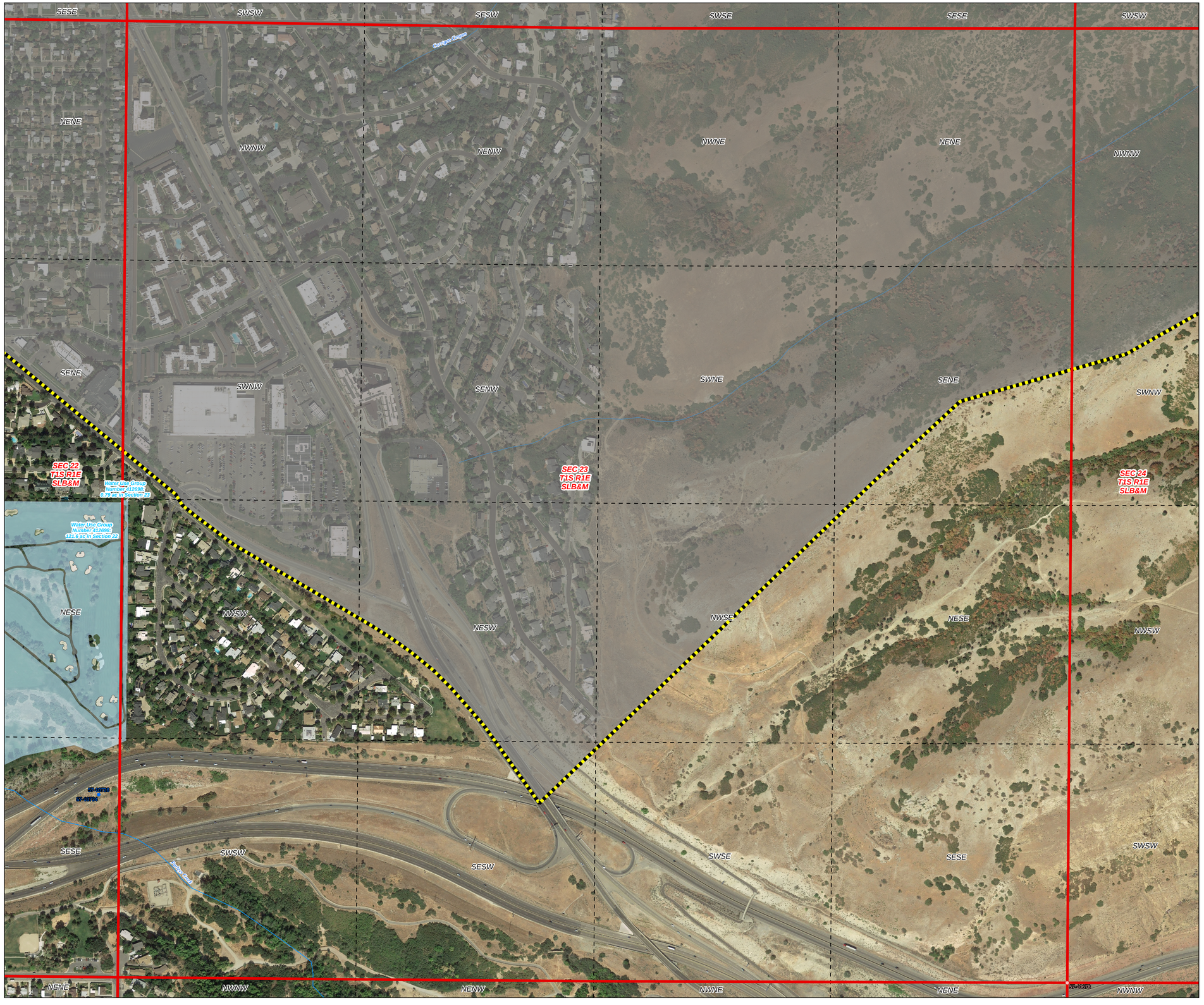

1:3,000

0 250 500
Feet

Legend

- Parleys Creek (57-14) Book Boundary
- Townships
- Sections
- Pages
- Quarter Quarter Sections
- Stream, Ditch, or Canal
- Allowed Point of Diversion
- Abandoned Point of Diversion

Group Number

- 412698 (57-3384)

Section 23
T1S R1E

Digitized by: EH
Field verified by: GK, JB, MG, KS, AU
Reviewed by: EH, BC, RB, MD
Imagery date: 2018
Date published: 1 March 2022

Parleys Creek Subdivision Hydrographic Survey
Area 57, Book 14
State of Utah, Department of Natural Resources, Division of Water Rights

Utah Lake/Jordan River Regional Office
Division of Water Rights
Utah Department of Natural Resources
1594 W North Temple
Suite 220
Salt Lake City, UT
84114-6300
(801) 538-7240

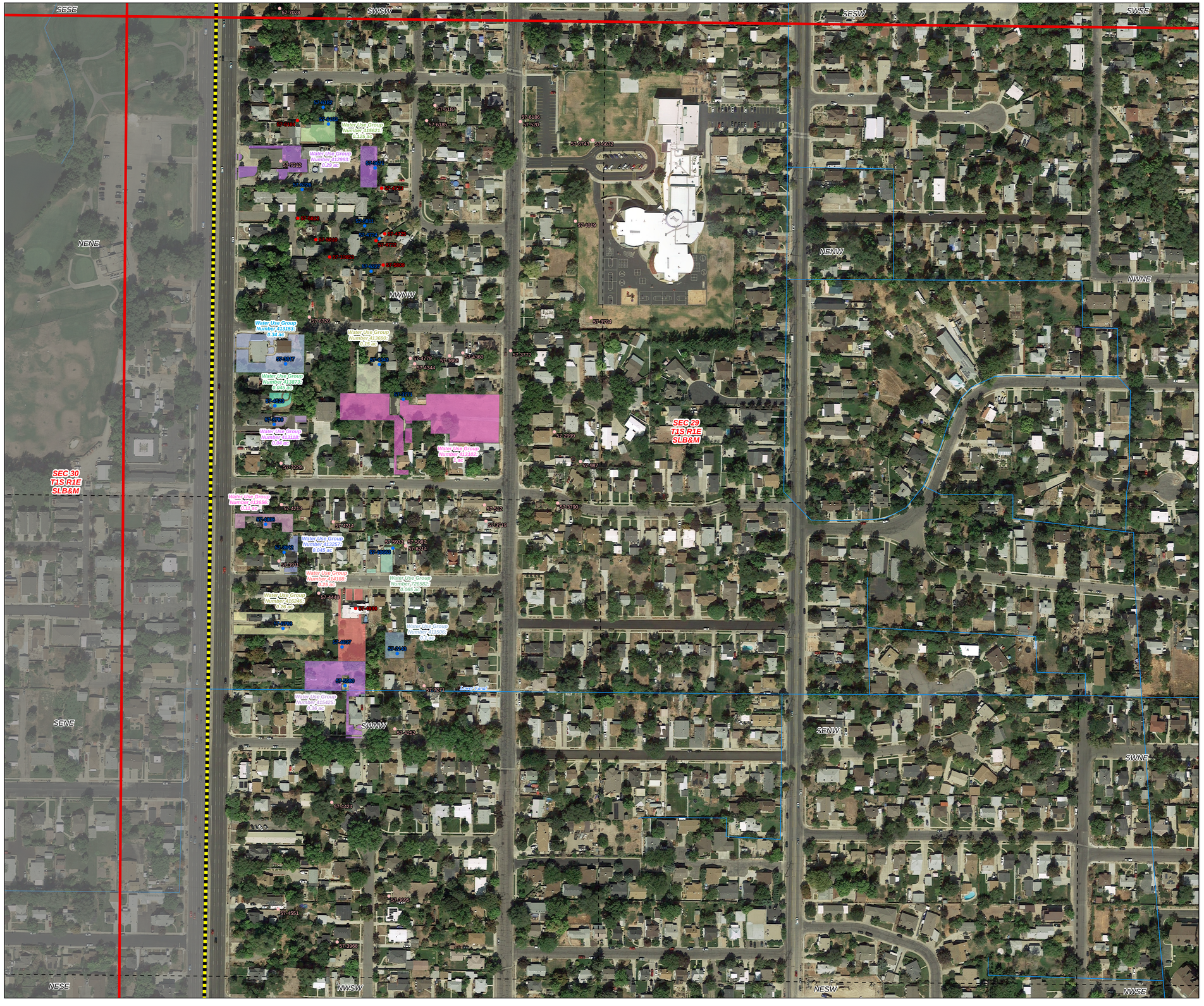

1:1,500

0 125 250
Feet

UTAH DNR WATER RIGHTS

Digitized by: EH
Field verified by: GK, JB, MG, KS, AU
Reviewed by: EH, BC, RB, MD
Imagery date: 2018
Date published: 1 March 2022

Parleys Creek Subdivision Hydrographic Survey
Area 57, Book 14
State of Utah, Department of Natural Resources, Division of Water Rights

Legend

- Parleys Creek (57-14) Book Boundary
- Townships
- Sections
- Pages
- Quarter Quarter Sections
- Reservoir or Pond
- Stream, Ditch, or Canal
- Allowed Point of Diversion
- Disallowed Point of Diversion
- Abandoned Point of Diversion

Group Number

- 411506 (57-2143)
- 412993 (57-3671)
- 413102 (57-3771)
- 413118 (57-3786)
- 413153 (57-3817)
- 413257 (57-3912)
- 413656 (57-4308)
- 413690 (57-4343)
- 413873 (57-4523)
- 414188 (57-4837)
- 415425 (57-5980)
- 415621 (57-6183)
- 416246 (57-6768)
- 726582 (57-10663)

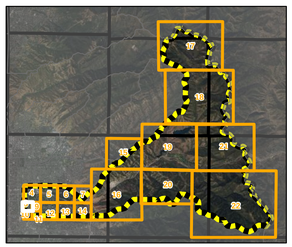

NW Section 29
T1S R1E

Utah Lake/Jordan River Regional Office
Division of Water Rights
Utah Department of Natural Resources
1594 W North Temple
Suite 220
Salt Lake City, UT
84114-6300
(801) 538-7240

1:1,500

0 125 250
Feet

Digitized by: EH
Field verified by: GK, JB, MG, KS, AU
Reviewed by: EH, BC, RB, MD
Imagery date: 2018
Date published: 1 March 2022

Parleys Creek Subdivision Hydrographic Survey
Area 57, Book 14
State of Utah, Department of Natural Resources, Division of Water Rights

Legend

- Parleys Creek (57-14) Book Boundary
- Townships
- Sections
- Pages
- Quarter Quarter Sections
- Reservoir or Pond
- Stream, Ditch, or Canal
- Allowed Point of Diversion
- Abandoned Point of Diversion

Group Number

- 412364 (57-2980)

NE Section 29
T1S R1E

Utah Lake/Jordan River Regional Office
Division of Water Rights
Utah Department of Natural Resources
1594 W North Temple
Suite 220
Salt Lake City, UT
84114-6300
(801) 538-7240

1:1,500

0 125 250
Feet

UTAH DNR WATER RIGHTS

Digitized by: EH
Field verified by: GK, JB, MG, KS, AU
Reviewed by: EH, BC, RB, MD
Imagery date: 2018
Date published: 1 March 2022

Parleys Creek Subdivision Hydrographic Survey
Area 57, Book 14
State of Utah, Department of Natural Resources, Division of Water Rights

Legend

- Parleys Creek (57-14) Book Boundary
- Townships
- Sections
- Pages
- Quarter Quarter Sections
- Stream, Ditch, or Canal
- Allowed Point of Diversion
- Abandoned Point of Diversion

Group Number

- 413814 (57-4458)
- 414868 (57-5461)

SW Section 29
T1S R1E

Utah Lake/Jordan River Regional Office
Division of Water Rights
Utah Department of Natural Resources
1594 W North Temple
Suite 220
Salt Lake City, UT
84114-6300
(801) 538-7240

1:1,500

0 125 250
Feet

Legend

- Parleys Creek (57-14) Book Boundary
- Townships
- Sections
- Pages
- Quarter Quarter Sections
- Reservoir or Pond
- Stream, Ditch, or Canal
- Allowed Point of Diversion
- Disallowed Point of Diversion
- Abandoned Point of Diversion

SE Section 29
T1S R1E

Parleys Creek Subdivision Hydrographic Survey
Area 57, Book 14
State of Utah, Department of Natural Resources, Division of Water Rights

Digitized by: EH
Field verified by: GK, JB, MG, KS, AU
Reviewed by: EH, BC, RB, MD
Imagery date: 2018
Date published: 1 March 2022

Utah Lake/Jordan River Regional Office
Division of Water Rights
Utah Department of Natural Resources
1594 W North Temple
Suite 220
Salt Lake City, UT
84114-6300
(801) 538-7240

1:3,000

0 250 500
Feet

Digitized by: EH
Field verified by: GK, JB, MG, KS, AU
Reviewed by: EH, BC, RB, MD
Imagery date: 2018
Date published: 1 March 2022

Parleys Creek Subdivision Hydrographic Survey
Area 57, Book 14
State of Utah, Department of Natural Resources, Division of Water Rights

Legend

- Parleys Creek (57-14) Book Boundary
- Townships
- Sections
- Pages
- Quarter Quarter Sections
- Stream, Ditch, or Canal
- Allowed Point of Diversion
- Disallowed Point of Diversion
- Abandoned Point of Diversion

Group Number

- 417315 (57-7853)

Section 28
T1S R1E

Utah Lake/Jordan River Regional Office
Division of Water Rights
Utah Department of Natural Resources
1594 W North Temple
Suite 220
Salt Lake City, UT
84114-6300
(801) 538-7240

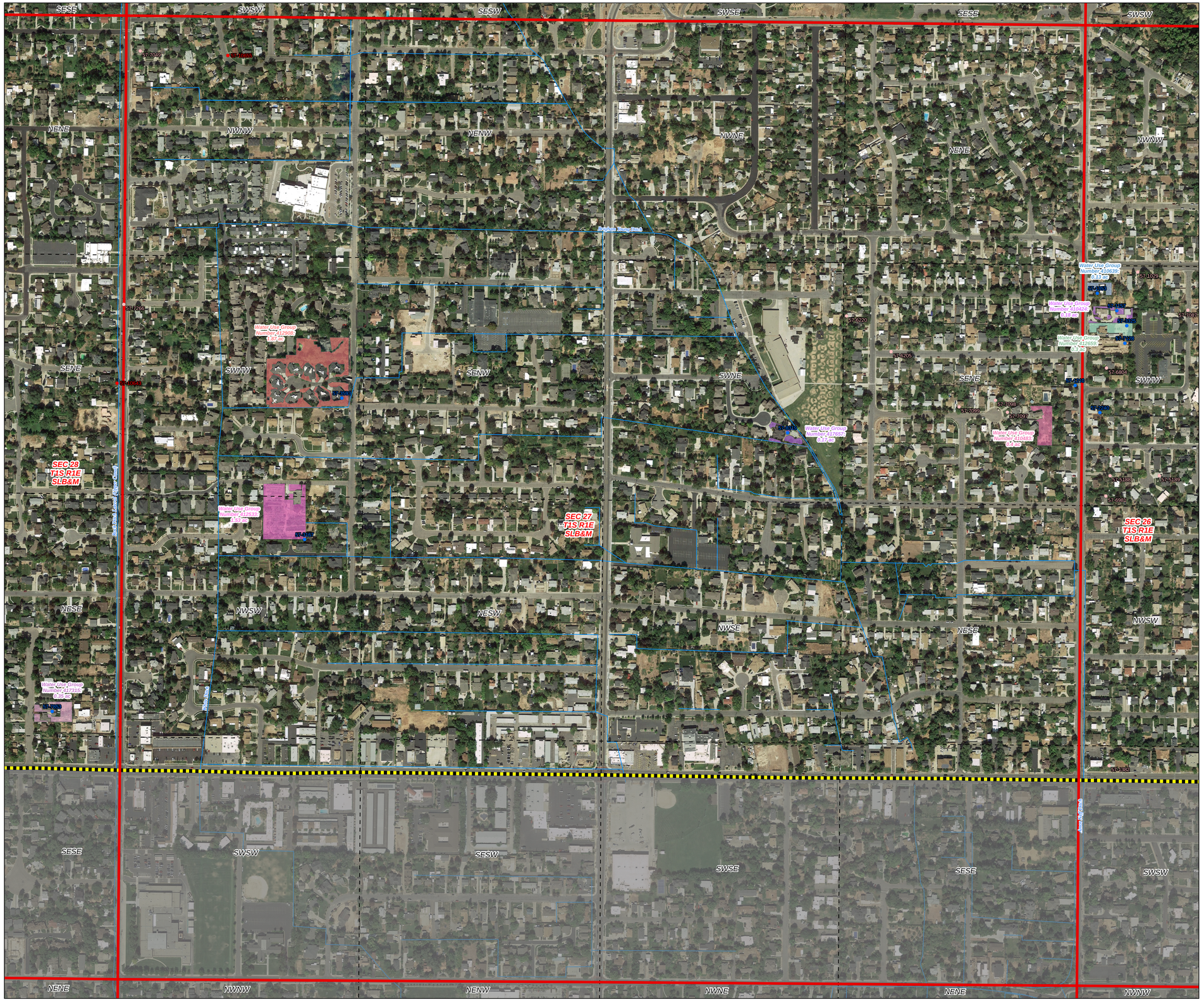

1:3,000

0 250 500
Feet

Legend

- Parleys Creek (57-14) Book Boundary
- Townships
- Sections
- Pages
- Quarter Quarter Sections
- Stream, Ditch, or Canal
- Allowed Point of Diversion
- Disallowed Point of Diversion
- Abandoned Point of Diversion

Group Number

- 410424 (57-1157)
- 410483 (57-1210)
- 410639 (57-1353)
- 412533 (57-3167)
- 412659 (57-3325)
- 412908 (57-3593)
- 417315 (57-7853)
- 417657 (57-8319)

Section 27
T1S R1E

Parleys Creek Subdivision Hydrographic Survey
Area 57, Book 14
State of Utah, Department of Natural Resources, Division of Water Rights

Digitized by: EH
Field verified by: GK, JB, MG, KS, AU
Reviewed by: EH, BC, RB, MD
Imagery date: 2018
Date published: 1 March 2022

Utah Lake/Jordan River Regional Office
Division of Water Rights
Utah Department of Natural Resources
1594 W North Temple
Suite 220
Salt Lake City, UT
84114-6300
(801) 538-7240

1:3,000

0 250 500
Feet

UTAH DNR WATER RIGHTS

Digitized by: EH
Field verified by: GK, JB, MG, KS, AU
Reviewed by: EH, BC, RB, MD
Imagery date: 2018
Date published: 1 March 2022

Parleys Creek Subdivision Hydrographic Survey
Area 57, Book 14
State of Utah, Department of Natural Resources, Division of Water Rights

Legend

- Parleys Creek (57-14) Book Boundary
- Townships
- Sections
- Pages
- Quarter Quarter Sections
- Reservoir or Pond
- Stream, Ditch, or Canal
- Allowed Point of Diversion
- Disallowed Point of Diversion
- Abandoned Point of Diversion

Group Number

- 410424 (57-1157)
- 410483 (57-1210)
- 410639 (57-1353)
- 412659 (57-3325)

Section 26
T1S R1E

Utah Lake/Jordan River Regional Office
Division of Water Rights
Utah Department of Natural Resources
1594 W North Temple
Suite 220
Salt Lake City, UT
84114-6300
(801) 538-7240

1:6,000

0 500 1000
Feet

Legend

- Parleys Creek (57-14) Book Boundary
- Townships
- Sections
- Pages
- Quarter Quarter Sections
- Stream, Ditch, or Canal

NW Quarter
T1S R2E

Digitized by: EH
Field verified by: GK, JB, MG, KS, AU
Reviewed by: EH, BC, RB, MD
Imagery date: 2018
Date published: 1 March 2022

Parleys Creek Subdivision Hydrographic Survey
Area 57, Book 14
State of Utah, Department of Natural Resources, Division of Water Rights

Utah Lake/Jordan River Regional Office
Division of Water Rights
Utah Department of Natural Resources
1594 W North Temple
Suite 220
Salt Lake City, UT
84114-6300
(801) 538-7240



1:9,000

0 750 1500
Feet

Parleys Creek Subdivision Hydrographic Survey
Area 57, Book 14
State of Utah, Department of Natural Resources, Division of Water Rights

Digitized by: EH
Field verified by: GK, JB, MG, KS, AU
Reviewed by: EH, BC, RB, MD
Imagery date: 2018
Date published: 1 March 2022

Legend

- Parleys Creek (57-14) Book Boundary
- Townships
- Sections
- Pages
- Quarter Quarter Sections
- Reservoir or Pond
- Stream, Ditch, or Canal
- Allowed Point of Diversion
- Abandoned Point of Diversion

Western Half T1S R2E

Utah Lake/Jordan River Regional Office
Division of Water Rights
Utah Department of Natural Resources
1594 W North Temple
Suite 220
Salt Lake City, UT
84114-6300
(801) 538-7240

1:9,000

0 750 1500
Feet

Digitized by: EH
Field verified by: GK, JB, MG, KS, AU
Reviewed by: EH, BC, RB, MD
Imagery date: 2018
Date published: 1 March 2022

Parleys Creek Subdivision Hydrographic Survey
Area 57, Book 14
State of Utah, Department of Natural Resources, Division of Water Rights

Legend

- Parleys Creek (57-14) Book Boundary
- Townships
- Sections
- Pages
- Quarter Quarter Sections
- Stream, Ditch, or Canal
- Abandoned Point of Diversion

NE Quarter
T1N R2E

Utah Lake/Jordan River Regional Office
Division of Water Rights
Utah Department of Natural Resources
1594 W North Temple
Suite 220
Salt Lake City, UT
84114-6300
(801) 538-7240

1:9,000

0 750 1500
Feet

UTAH DNR WATER RIGHTS

Digitized by: EH
Field verified by: GK, JB, MG, KS, AU
Reviewed by: EH, BC, RB, MD
Imagery date: 2018
Date published: 1 March 2022

Parleys Creek Subdivision Hydrographic Survey
Area 57, Book 14
State of Utah, Department of Natural Resources, Division of Water Rights

Legend

- Parleys Creek (57-14) Book Boundary
- Townships
- Sections
- Pages
- Quarter Quarter Sections
- Stream, Ditch, or Canal

Eastern Half
T1N R2E

Utah Lake/Jordan River Regional Office
Division of Water Rights
Utah Department of Natural Resources
1594 W North Temple
Suite 220
Salt Lake City, UT
84114-6300
(801) 538-7240

1:9,000

0 750 1500
Feet

Digitized by: EH
Field verified by: GK, JB, MG, KS, AU
Reviewed by: EH, BC, RB, MD
Imagery date: 2018
Date published: 1 March 2022

Parleys Creek Subdivision Hydrographic Survey
Area 57, Book 14
State of Utah, Department of Natural Resources, Division of Water Rights

Legend

- Parleys Creek (57-14) Book Boundary
- Townships
- Sections
- Pages
- Quarter Quarter Sections
- Reservoir or Pond
- Stream, Ditch, or Canal
- Allowed Point of Diversion
- Disallowed Point of Diversion
- Abandoned Point of Diversion
- Point of Exchange

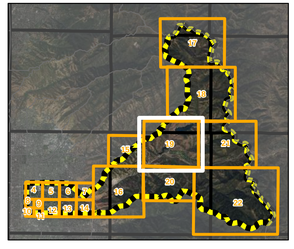

Northern Half
T1S R2E

Utah Lake/Jordan River Regional Office
Division of Water Rights
Utah Department of Natural Resources
1594 W North Temple
Suite 220
Salt Lake City, UT
84114-6300
(801) 538-7240

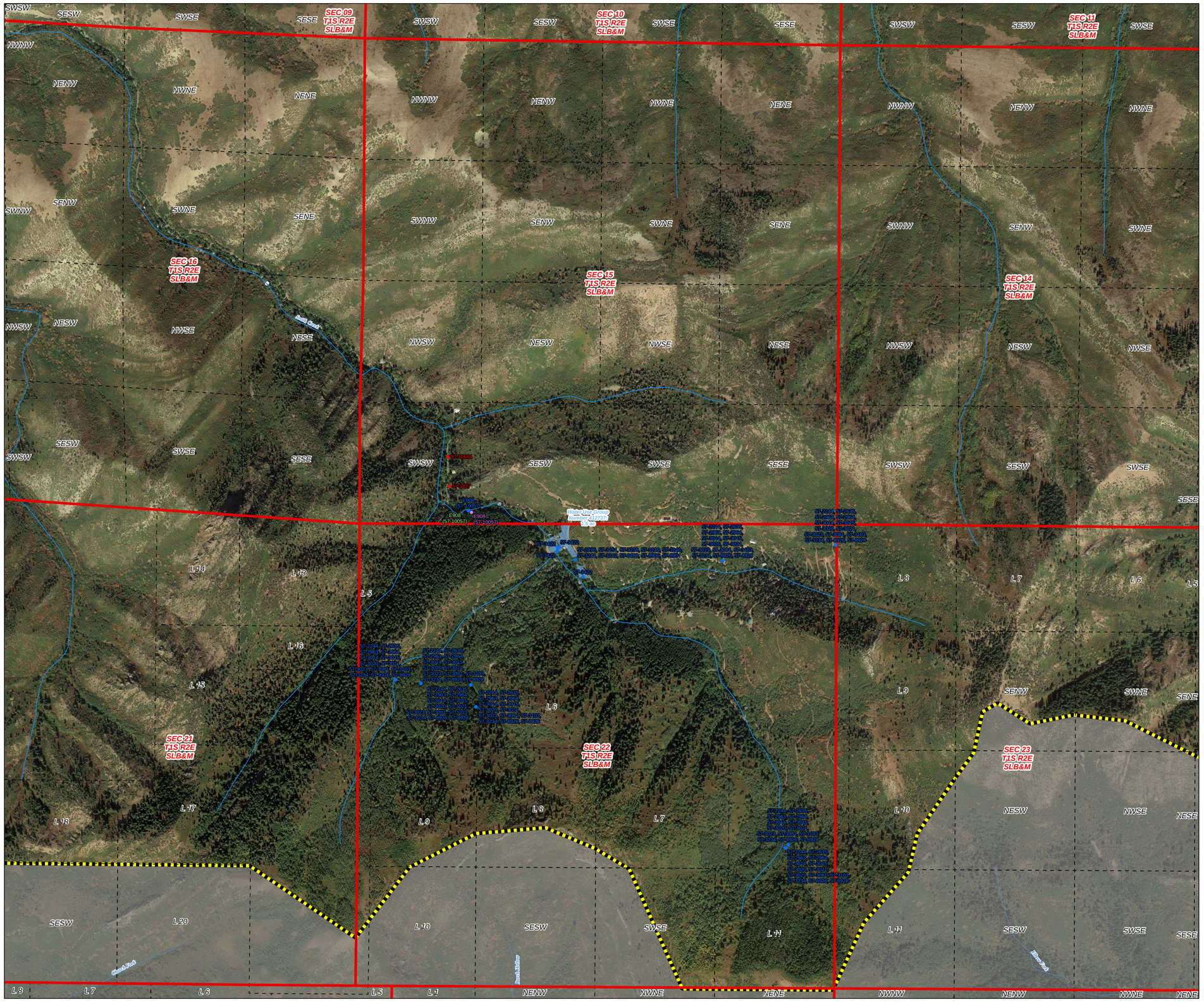

1:6,000

0 500 1000
Feet

UTAH DNR WATER RIGHTS

Digitized by: EH
Field verified by: GK, JB, MG, KS, AU
Reviewed by: EH, BC, RB, MD
Imagery date: 2018
Date published: 1 March 2022

Parleys Creek Subdivision Hydrographic Survey
Area 57, Book 14
State of Utah, Department of Natural Resources, Division of Water Rights

Legend

- Parleys Creek (57-14) Book Boundary
- Townships
- Sections
- Pages
- Quarter Quarter Sections
- Stream, Ditch, or Canal
- Allowed Point of Diversion
- Disallowed Point of Diversion
- Point of Release
- Point of Exchange

Group Number

- 412737 (57-3422)

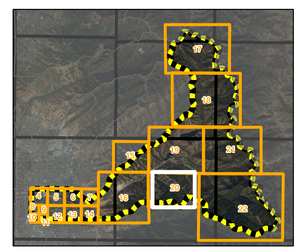

Sections 15, 16, 22
T1S R2E

Utah Lake/Jordan River Regional Office
Division of Water Rights
Utah Department of Natural Resources
1594 W North Temple
Suite 220
Salt Lake City, UT
84114-6300
(801) 538-7240



1:9,000

0 750 1500
Feet

UTAH DNR WATER RIGHTS

Digitized by: EH
Field verified by: GK, JB, MG, KS, AU
Reviewed by: EH, BC, RB, MD
Imagery date: 2018
Date published: 1 March 2022

Parleys Creek Subdivision Hydrographic Survey
Area 57, Book 14
State of Utah, Department of Natural Resources, Division of Water Rights

Legend

- Parleys Creek (57-14) Book Boundary
- Townships
- Sections
- Pages
- Quarter Quarter Sections
- Reservoir or Pond
- Stream, Ditch, or Canal
- Allowed Point of Diversion
- Abandoned Point of Diversion

Group Number

- 412715 (57-3402)
- 412716 (57-3403)
- 412717 (57-3404)
- 412718 (57-3405)

NW Quarter T1S R3E

Utah Lake/Jordan River Regional Office
Division of Water Rights
Utah Department of Natural Resources
1594 W North Temple
Suite 220
Salt Lake City, UT
84114-6300
(801) 538-7240

1:12,000

0 1000 2000
Feet

UTAH DNR WATER RIGHTS

Digitized by: EH
Field verified by: GK, JB, MG, KS, AU
Reviewed by: EH, BC, RB, MD
Imagery date: 2018
Date published: 1 March 2022

Parleys Creek Subdivision Hydrographic Survey
Area 57, Book 14
State of Utah, Department of Natural Resources, Division of Water Rights

Legend

- Parleys Creek (57-14) Book Boundary
- Townships
- Sections
- Pages
- Quarter Quarter Sections
- Reservoir or Pond
- Stream, Ditch, or Canal
- Allowed Point of Diversion
- Disallowed Point of Diversion
- Abandoned Point of Diversion

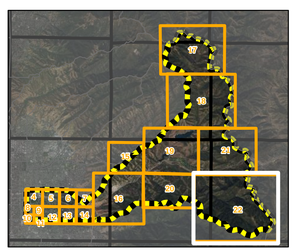

SW Quarter T1S R3E

Utah Lake/Jordan River Regional Office
Division of Water Rights
Utah Department of Natural Resources
1594 W North Temple
Suite 220
Salt Lake City, UT
84114-6300
(801) 538-7240