



Mill Creek Subdivision

(Area 57, Book 15)
Proposed Determination

Public Meeting
June 8, 2021

Utah Division of Water Rights

Michael Drake, P.E.

Assistant State Engineer - Adjudication

www.waterrights.utah.gov

Electronic Meeting Statement

The holding of a meeting in person at an anchor location presents a substantial risk to the health and safety of those who may be present due to the ongoing COVID-19 pandemic. Public meetings held by the State Engineer regarding the adjudication of water rights in the past have drawn large audiences. Current guidelines from the Governor's Office recommend limiting large gatherings and encourage working remotely whenever feasible. Therefore, the State Engineer determines that holding this meeting through electronic means without an anchor location will best serve the State of Utah's efforts to combat COVID-19 while still allowing interested members of the public to participate in proceedings.



Agenda

- Adjudication Process Review
- Proposed Determination Overview
 - Issue of Interest in the Mill Creek PD
- Hydrographic Survey Map Overview
- Accessing the Proposed Determination and Hydrographic Survey Maps
- Questions



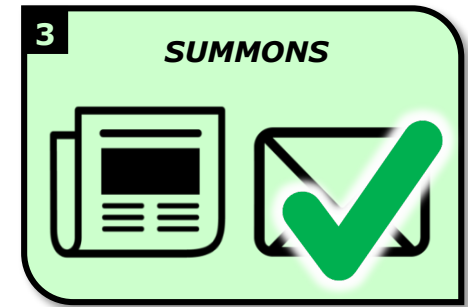
The Adjudication Process



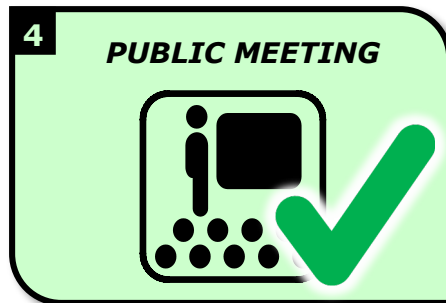
Sept. 1, 1944



November 2017



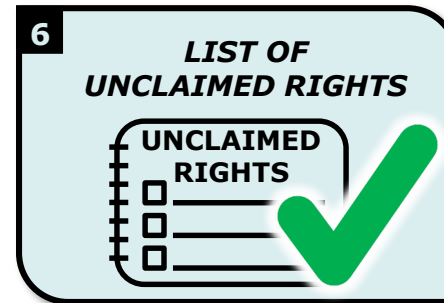
November 17, 2017



November 29, 2017



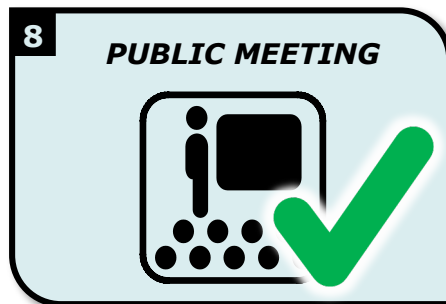
December 15, 2017



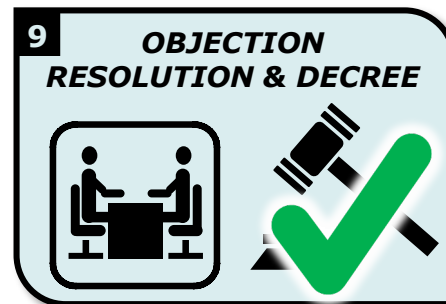
May 25, 2018



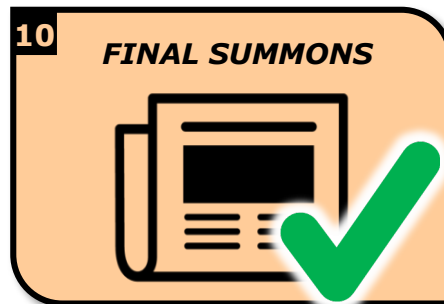
August 23, 2018



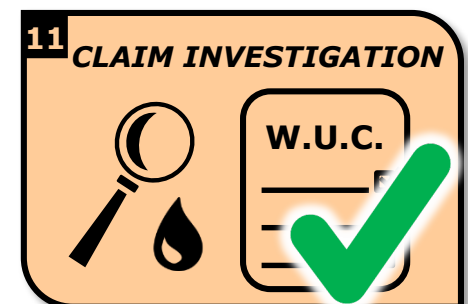
June 6, 2018



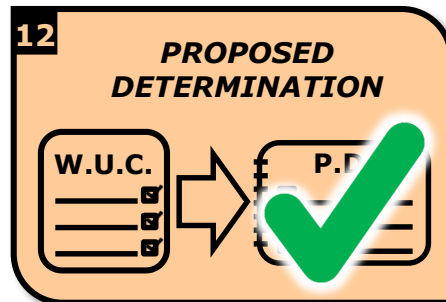
December 30, 2018



July 29, 2019



2018-2021



May 19, 2021



August 17, 2021



Today



Proposed Determination

Contents

- 1. Title Page*
- 2. Notice to Water Users*
- 3. Preamble*
- 4. Location Map*
- 5. Priority Schedule*
- 6. Description of Water Rights*
- 7. Disallowed Rights*
- 8. Alphabetic Index*



Mill Creek Proposed Determination Title Page

IN THE THIRD JUDICIAL DISTRICT COURT
IN AND FOR SALT LAKE COUNTY, STATE OF UTAH

***District Court
Jurisdiction***

IN THE MATTER OF THE GENERAL DETERMINATION OF ALL
RIGHTS TO THE USE OF WATER, BOTH SURFACE AND
UNDERGROUND, WITHIN THE DRAINAGE AREA OF UTAH LAKE
AND JORDAN RIVER IN UTAH, SALT LAKE, DAVIS, SUMMIT,
WASATCH, SANPETE, AND JUAB COUNTIES IN UTAH

CIVIL NO. 365729832

***General
Adjudication
Description
And Civil
Case Number***

SALT LAKE COUNTY EAST DIVISION
MILL CREEK SUBDIVISION

***Hydrologic Division
& Subdivision Name***

PROPOSED DETERMINATION

AREA NO. 57
BOOK 15

***Area &
Book
Numbers***



Mill Creek Proposed Determination Notice to Water Users

IN THE DISTRICT COURT OF THE THIRD JUDICIAL DISTRICT IN AND FOR SALT LAKE COUNTY, UTAH

IN THE MATTER OF THE GENERAL DETERMINATION OF THE RIGHTS TO THE USE OF ALL OF THE WATER, BOTH SURFACE AND UNDERGROUND, WITHIN THE DRAINAGE AREA OF THE UTAH LAKE AND JORDAN RIVER IN UTAH, SALT LAKE, DAVIS, SUMMIT, WASATCH, SANPETE, AND JUAB COUNTIES IN UTAH

SALT LAKE COUNTY EAST DIVISION, MILL CREEK SUBDIVISION (57-15)

Civil Case Number

Salt Lake County Civil No. 365729832
Honorable Laura S. Scott

NOTICE TO WATER USERS WITHIN THE ABOVE-DESCRIBED DRAINAGE AREA:

This is the Proposed Determination of Water Rights for the Salt Lake County East Division, Mill Creek Subdivision, Area No. 57, Book 15, of the Utah Lake and Jordan River General Adjudication. The Division of Water Rights has prepared the Proposed Determination as required by Utah Code § 73-4-11. The Proposed Determination is the State Engineer's report and recommendation to the Court as to how all rights to the use of the water in the Mill Creek Subdivision should be determined. A copy of the Proposed Determination has been filed with the Clerk of the Third District Court in Salt Lake City, Utah. Additional printed copies are available, upon payment of printing costs, from the Division of Water Rights at 1594 W. North Temple, Suite 220, Salt Lake City, Utah, (801) 538-7240. An electronic copy in PDF format is also available for download free of charge from the website of the Division of Water Rights at www.waterrights.utah.gov.

You are hereby notified that under Utah Code § 73-4-11(2), any person claiming a water right in the Mill Creek Subdivision who is dissatisfied with the Proposed Determination may object to it, but only in accordance with the following requirements: the objection must be in writing and filed in the Third District Court, in Salt Lake County, 450 South State Street, P.O. Box 1860, Salt Lake City, Utah 84114, within ninety (90) days after being served with notice of completion of the Proposed Determination. Service of the Proposed Determination is effective on the date the notice is mailed. A claimant who wishes to object to the Proposed Determination should also serve a copy of the objection on counsel for the State Engineer at the address shown below.

Sarah M. Shechter, No. 15357
Benjamin J. Jensen, No. 14216
Gordon H. Rowe, No. 17308
Assistant Utah Attorneys General
SEAN D. REYES
Utah Attorney General
Attorneys for the State Engineer

1594 West North Temple, Suite 300
Salt Lake City, UT 84116
Telephone: (801) 538-7227
sshechter@agutah.gov
bjensen@agutah.gov
growe@agutah.gov

***Instructions
on filing an
objection***



Mill Creek Proposed Determination Preamble

IN THE THIRD JUDICIAL DISTRICT COURT IN AND FOR SALT LAKE COUNTY, UTAH

IN THE MATTER OF THE GENERAL DETERMINATION OF THE RIGHTS TO THE USE OF ALL OF THE WATER, BOTH SURFACE AND UNDERGROUND, WITHIN THE DRAINAGE AREA OF UTAH LAKE AND JORDAN RIVER IN UTAH, SALT LAKE, DAVIS, SUMMIT, WASATCH, SANPETE, AND JUAB COUNTIES IN UTAH

PROPOSED DETERMINATION OF WATER RIGHTS IN
THE UTAH LAKE AND JORDAN RIVER GENERAL ADJUDICATION
SALT LAKE COUNTY EAST DIVISION
MILL CREEK SUBDIVISION
NO. 57, BOOK 15

Salt Lake County Civil No. 365729832
Honorable Laura S. Scott

Teresa Wilhelmsen, P.E., State Engineer of the State of Utah, respectfully submits this report and recommendation to the Court.

1. Geographical Area Covered. This General Adjudication, known as the Utah Lake and Jordan River General Adjudication, includes all water sources, both surface and underground, within the drainage of the Utah Lake and Jordan River in Utah, Salt Lake, Davis, Summit, Wasatch, Sanpete, and Juab Counties in Utah. This Proposed Determination is limited to water rights with points of diversion in the Mill Creek Subdivision of the Salt Lake County East Division of the Utah Lake and Jordan River General Adjudication. The Mill Creek Subdivision is the area on the map shown on page viii. The Utah Division of Water Rights has designated the Proposed Determination for this area as Area 57, Book 15.

2. Commencement. On September 1, 1944, the Court ordered the State Engineer to make a determination and adjudication of all rights to the use of water of Utah Lake and Jordan River and their tributaries in Utah and Salt Lake Counties. On June 21, 1972, the Court issued an order clarifying that the adjudication area includes all the rights to the use of water, both surface and underground, within the drainage area of Utah Lake and Jordan River and their tributaries in Utah, Salt Lake, Davis, Summit, Wasatch, Sanpete, and Juab Counties. The Court also ordered that the title of this action be amended to read, "In the Matter of the General Determination of the Rights to the Use of

all of the Water, Both Surface and Underground, Within the Drainage Area of the Utah Lake and Jordan River in Utah, Salt Lake, Davis, Summit, Wasatch, Sanpete and Juab Counties in Utah."

3. State Engineer's Activity. The State Engineer has followed the requirements of Title 73, Chapter 4 of the Utah Code. She has given the required notices, served and published summons, prepared and filed a List of Unclaimed Rights of Record with the Court, completed hydrographic surveys, and evaluated claims from water users within the area. Prior to making the recommendations in the Proposed Determination, the State Engineer has given careful consideration to the Statements of Water User's Claim filed in the Mill Creek Subdivision. To the best knowledge of the State Engineer, this Proposed Determination contains all rights to the use of water with points of diversion located within the Mill Creek Subdivision for which a claim was timely filed or for which the Court has excused the late filing.

Contemporaneously with the filing of this Proposed Determination, the State Engineer has published and served notice of the Proposed Determination on each claimant of record within the Mill Creek Subdivision as required by Utah Code § 73-4-11. The Proposed Determination is available on the Division of Water Rights website at www.waterrights.utah.gov free of charge.

4. Beneficial Use. In preparing the Proposed Determination, the State Engineer has based her recommendations on Utah water law, including the



Mill Creek Proposed Determination

Preamble – Prior Decree Section

6. **Prior Decree.** On August 1, 1913, the Third Judicial District Court for Salt Lake County entered a decree in *Young v. Gordon et al* (the “1913 Mill Creek Decree”). The 1913 Mill Creek Decree adjudicated the water rights “to all waters of Mill Creek Canyon, and the water tributary thereto, in Salt Lake County, Utah, . . . the rights of the parties being all the users of said waters of said Mill Creek . . .” The 1913 Mill Creek Decree identified awardees and established a class-based system to guide equitable distribution of the source. The State Engineer has evaluated each claim that can be tied to an award in the 1913 Mill Creek Decree and incorporates these awards and classes as follows:

House-Use Rights – The 1913 Mill Creek Decree awarded “House-Use Rights.” The House-Use Rights recommended in this Proposed Determination are entitled to the quantity of water and beneficial uses described in the individual rights, irrespective of the priority date of subsequent Primary, Second Class, and Surplus awards, subject to the following modifications. When the natural flow of Mill Creek is insufficient to satisfy all House-Use Rights, distribution of available water is by priority date.

Primary Rights – Water rights described as Primary Rights are entitled to the quantity of water and beneficial uses described in the individual rights subject to the following modifications. When the natural flow of Mill Creek is insufficient to satisfy all Primary Rights, distribution of available water is on a pro rata basis according to their respective flow rates. Primary Rights shall only be distributed when the natural flow of Millcreek is sufficient to satisfy all House-Use Rights.

Second Class Rights – Water rights described as Second Class Rights are entitled to the quantity of water and beneficial uses described in the individual rights subject to the following modifications. When the natural flow of Mill Creek is insufficient to satisfy all Second Class Rights, distribution of available water is on a pro rata basis according to their respective flow rates. Second Class Rights shall only be distributed when the natural flow of Millcreek is sufficient to satisfy all Primary Rights.

Surplus Rights – Water rights described as Surplus Rights are entitled to the quantity of water and beneficial uses described in the individual rights subject to the following modifications. When the natural flow of Mill Creek is insufficient to satisfy all Surplus Rights, distribution of available water is on a pro rata basis according to their respective flow rates. Surplus Rights shall only be distributed when the natural flow of Millcreek is sufficient to satisfy all Second Class Rights.

The flow of Mill Creek shall be measured near the mouth of the canyon, at a point upstream from the points of diversion of rights described as 1913 Mill Creek Decree awards.



Mill Creek Proposed Determination Time-Based Interest

Background Considerations:

1. The 1913 Mill Creek Decree describes fractions of Mill Creek assigned to separate ditches.
2. These ditch awards are further subdivided into hourly awards.

Problem:

1. How to equitably describe “portions” of fractional or hourly awards.
2. How to establish flow rates that honor the intent of the 1913 Mill Creek Decree.
3. How to award flow rates that are realistic.



Mill Creek Proposed Determination

Preamble – Time Based Interest

7. Time-Based Interest. Some rights are described with a time-based interest in the flow rate listed as the quantity of water. Where so described, the claimant is permitted to proportionately reduce the flow rate and increase the duration of authorized diversion. For example, a right with a 1 cfs quantity of water and a time-based interest of 8/168 may divert 0.5 cfs for 16/168ths of time. This time-based variability can only be exercised when doing so will not interfere with senior rights.



Mill Creek Proposed Determination Time-Based Interest

How does it work?:

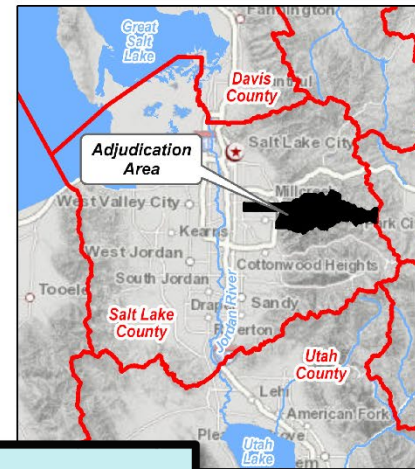
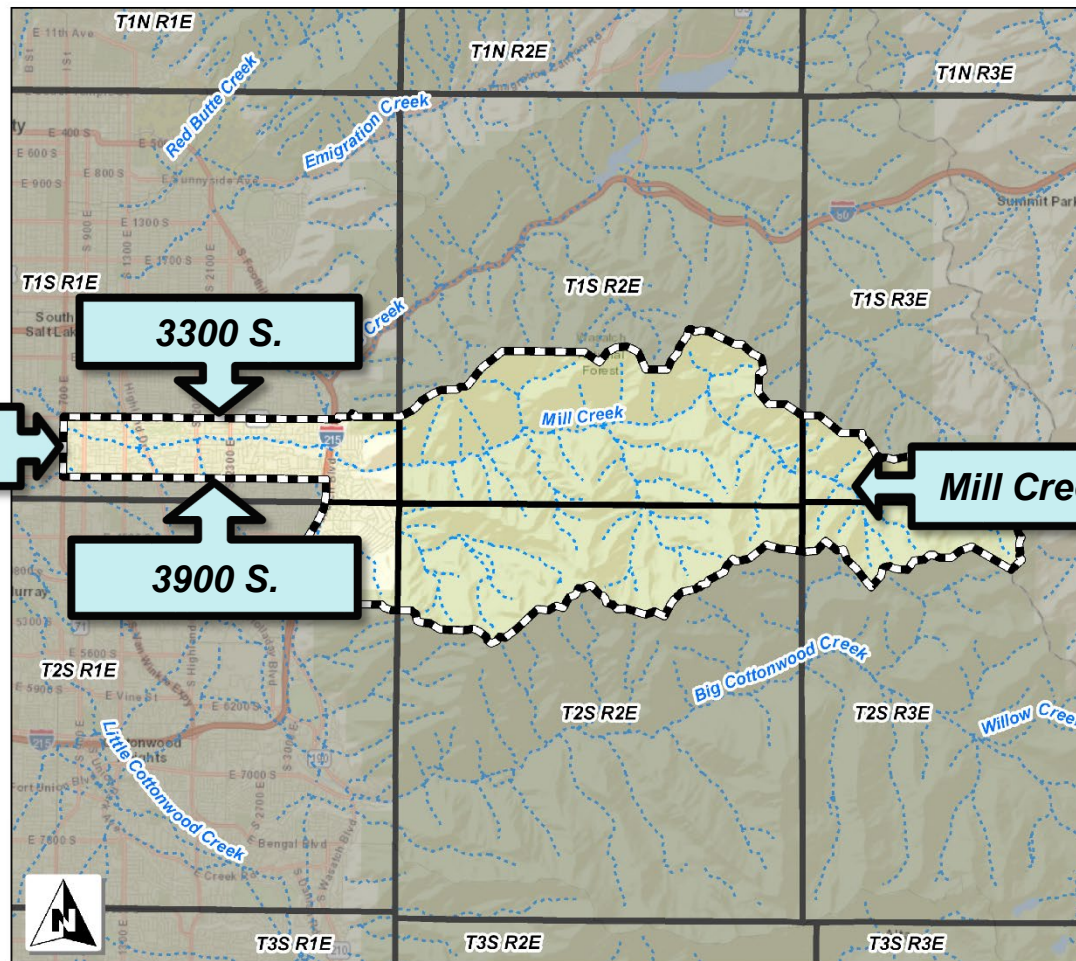
1. Other Comment:
 - “This water right is a Primary Right entitled to the listed flowrate on a 8/168ths time-based interest in award XX from paragraph X.X of the 1913 Mill Creek Decree.”
2. For rights so designated, the water user has a right to the full flowrate, but for a limited time. This is the time-based interest, expressed as a fraction.
3. The time-based interest is flexible.
 - Supports status quo
 - Supports updated water use time tables
4. No need to seek State Engineer permission for this flexibility.



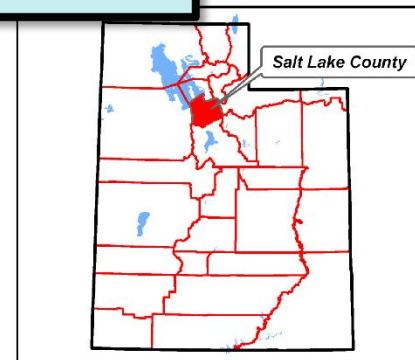
Mill Creek Proposed Determination Location Map

Location Map

Salt Lake County East Division, Mill Creek Subdivision
Area 57, Book 15



Vicinity Map



State Vicinity Map

- Subdivision Boundary
- Watercourses
- Townships

Adjudication Subdivision Boundary Map

Mill Creek Proposed Determination Priority Schedule

Proposed Determination Book for Mill Creek Subdivision

Area: 57 Book Number: 15

PRIORITY CLASS	PRIORITY DATE	FLOW	WR#	NAME
----------------	---------------	------	-----	------

Surface Sources

Boundary Spring

Jan 12, 1951	1.5675 cfs	E70	Boundary Springs Water Users Association
--------------	------------	-----	--

Developed Spring

Jun 25, 1925	0.18 cfs OR 6.06 acft	57-73	Flying Cloud Enterprises Inc.
--------------	-----------------------	-------	-------------------------------

Kerr Spring

House-Use	1848	0.0255 cfs	57-8741	The Firs Incorporated
-----------	------	------------	---------	-----------------------

Lower Outlet Boundary Spring

May 12, 1951	1.57 cfs	E71	Boundary Spring Water Users Association
--------------	----------	-----	---

Luck's Springs

Water Source

3.828 acft	57-7317	Heirs of Joseph H. Luck
------------	---------	-------------------------

Water Right Number

Main Canyon

Jun 17, 1909	2.45 cfs OR 577.9 acft	57-26	Salt Lake City Corporation
--------------	------------------------	-------	----------------------------

Mill Creek

House-Use	1848	1.575 cfs	57-10888	Boundary Springs Water Use
House-Use	1852	0.44 cfs	57-880	Richard E. and Frances E. C
House-Use	Dec 01, 1874	0.27 cfs	57-881	Richard E. and Frances E. C
Primary	1848	3.834 acft	57-0155	Reed F. and Sherri Anne Winterton
Primary	1848	0.0363 cfs	57-0389	State of Utah Division of Wildlife Resources
Primary	1848	1.828 cfs	57-10611	Margery Anderson trustee (trust unidentified)

Priority Class

Owner of Record

Priority Date

**Flow Rate (cfs)
or
Annual Volume (acft)**

Priority Schedule

Date of Publication: May 19, 2021

Page: 2



Mill Creek Proposed Determination Description of Water Rights (Example)

Proposed Determination Book for Mill Creek Subdivision

Area: 57 Book Number: 15

(57-10394 - continued)

BENEFICIAL USE:

Water Use Group No. 629768.

IRRIGATION: from Apr 01 to Oct 31 SOLE SUPPLY: 20.0000 acres of the Group Total of 120.0000 acres.

Irrigation use is supplemented by water from Salt Lake City Corporation.

DOMESTIC: from [redacted] SUPPLY: 3.0000 EDUs of the Group Total of 3.0000.

POWER: from [redacted] TYPE: Hydro-Electric.
[redacted] NAME: Unnamed
[redacted] CAPACITY: KW
[redacted] by this Right for this Use: 0.6000 CFS

OTHER: from Jan 01 to Dec 31 COMMERCIAL: Water bottling, milling and mechanical purposes.
Acre Feet allowed by this Right for this Use: 333.0000 acre feet

PLACE OF USE: (which includes all or part of the following legal subdivisions:)

----- Northwest Quarter -----				----- Northeast Quarter -----				----- Southwest Quarter -----				----- Southeast Quarter -----			
NW	NE	SW	SE	NW	NE	SW	SE	NW	NE	SW	SE	NW	NE	SW	SE
X	X	X	X	X	X	X	X	X	X	X	X	X	X	X	X
X	X	X	X	X	X	X	X	X	X	X	X	X	X	X	X

**Water
Right
Number**

• **Name (Owner of Record)**
• **Ownership Interest**

101 57-10611

NAME:

Margery Anderson trustee (trust unidentified)
Melanie Astorga
Mark A. and Emily Bullock
Stanley J. Callister
William D. Callister, Jr
William D. Callister, Jr
Christopher Casper
Christine Budginas Gunnell Trust
David J. Callister Revocable Trust
David J. Callister Revocable Trust
Amy Elizabeth Deibel
Glen Dimond
Jeremy R. Durfee
Fetzer Living Trust
Teresa M. Flegal
James C. Gordon
Carolyn C. Head
Tyler W. and Melanie Healey
Holly Holmes

INTEREST:

0.37 acre
4% of 0.38 acre as TIC on APNs 1634203020 & 25
0.422 acre
20% of 0.38 acre as TIC on APNs 1634203020 & 25
20% of 0.38 acre as TIC on APNs 1634203020 & 25
0.76 acre as sole owner on APN 1634203040
0.094 acre as JT with Heath Lamoreaux
0.016 acre as TIC with Robert Stewart Gunnell Trust
0.05 acre as sole owner on APN 1634203024
20% of 0.38 acre as TIC on APNs 1634203020 & 25
4% of 0.38 acre as TIC on APNs 1634203020 & 25
0.188 acre
0.519 acre as JT with Michael D. and Yvonne C. Madsen
1.024 acres
0.166 acre
4% of 0.38 acre as TIC on APNs 1634203020 & 25
20% of 0.38 acre as TIC on APNs 1634203020 & 25
0.215 acre
4% of 0.38 acre as TIC on APNs 1634203020 & 25

Mill Creek Proposed Determination Description of Water Rights (Example)

Proposed Determination Book for Mill Creek Sub
• **Same Right Continued**
Area: 57 Book Number: 15

(57-10611 - continued)

Marie H., Karyl L., and Lynda K. Iverson	0.173 acre
Gary M. & Denise K. Jones	0.082 acre
Julie Pace Trust	0.315 acre as TIC with Randl Earl Pace Trust
Heath Lamoreaux	0.094 acre as JT with Christopher Casper
Michael D. and Yvonne C. Madsen	0.519 acre as JT with Jeremy R. Durfee
Jay W. & Mary Anne McNeil	0.127 acre
William H. Morey II & Lisa M. Morey	
Jacqueline E. and Jess J. Morrison	
Gregory Barr & Amili A. Neff	
Paul Gregory & Kathleen Hedley Nelson	
Nelson Family Trust	
Randl Earl Pace Trust	
Robert Stewart Gunnell Trust	
Stephanie Searcy	4% of 0.38 acre as TIC on APNs 1634203020 & 25
Science-Isaacson Trust	0.3 acre
The Chris V. Bills Trust	0.283 acre
Verna R. Wilde Family Trust	0.097 acre
Rodrigo A Vidal	0.369 acre
Craig A. & Lisa Ward	0.35 acre

TYPE OF RIGHT: Decree

APPLICATION/CLAIM NUMBER:

QUANTITY OF WATER: 1.828 cfs

PRIORITY DATE: 1848

PRIORITY CLASS: 1913 Mill Creek Decree (57 Area) Primary

SOURCE: Mill Creek

• Type of Right

• Quantity of Water (cfs or acre-feet)

POINT OF DIVERSION -- SURFACE:

[1] S 362 feet W 722 feet from the NE corner, Section 34 T 1S R 1E SLB&M

Diverting Works: Keller Ditch

Source: Mill Creek

• Priority Date

• Source

BENEFICIAL USE:

Water Use Group No. 724107.

Water Use Group

Point of Diversion Location & Well Data (if available)

IRRIGATION: from Apr 01 to Oct 31 **SOLE SUPPLY:** 7.6280 acres of the Group Total of 7.6280 acres.


PLACE OF USE: (which includes all or part of the following legal subdivisions:)

SC	TOWN	RANG	BS	----- Northwest Quarter -----				-----*----- Northeast Quarter -----				-----*----- Southwest Quarter -----				-----*----- Southeast Quarter -----				Section Totals	
				NW	NE	SW	SE	* NW	NE	SW	SE	* NW	NE	SW	SE	* NW	NE	SW	SE		
34	1S	1E	SL	X	X		X	*	X				*		X		X	*			7.6280
																			Group Total:	7.6280	

Description Of Water Rights

Date of Publication: May 19, 2021

Page: 102



UTAH
DNR
WATER RIGHTS

Mill Creek Proposed Determination Description of Water Rights (Example)

Proposed Determination Book for Mill Creek Subdivision

Area: 57 Book Number: 15

(57-10611 - continued)

Marie H., Karyl L., and Lynda K. Iverson	0.173 acre
Gary M. & Denise K. Jones	0.082 acre
Julie Pace Trust	0.315 acre as TIC with Randl Earl Pace Trust
Heath Lamoreaux	0.094 acre as JT with Christopher Casper
Michael D. and Yvonne C. Madsen	0.519 acre as JT with Jeremy R. Durfee
Jay W. & Mary Anne McNeil	0.127 acre
William H. Morey II & Lisa M. Morey	0.214 acre
Jacqueline E. and Jess J. Morrison	0.061 acre
Gregory Barr & Amili A. Neff	0.495 acre
Paul Gregory & Kathleen Hadley Neff	0.357 acre
Nelson Family Trust	0.201 acre
Randl Earl Pace Trust	0.315 acre as TIC with Julie Pace Trust
Robert Stewart Gunnell Trust	0.016 acre as TIC with Christine Budginas Gunnell Trust
Stephanie Searcy	4% of 0.38 acre as TIC on APNs 1634203020 & 25
Spence-Isaacson Trust	0.3 acre
The Chris V. Bills Trust	0.283 acre
Verna R. Wilde Family Trust	0.097 acre
Rodrigo A. Vidal	0.369 acre
Craig A. & Lisa Ward	0.35 acre

TYPE OF RIGHT: Decree

PRIORITY DATE: 1848

APPLICATION/CLAIM NUMBER:

PRIORITY CLASS: 1913 Mill Creek Decree (57 Area)
Primary

QUANTITY OF WATER:

SOURCE: Mill Creek

Nature of Beneficial Use

POINT OF DIVERSION -- SURFACE:

[1] S 362 feet W 722 feet from the NE corner, Section 34 T 1S R 1E SLB&M
Diverting Works: Keller Ditch
Source: Mill Creek

Period of Use

BENEFICIAL USE:

Sole Supply

Water Use Group No. 724 07.

IRRIGATION: from Apr 01 to Oct 31 SOLE SUPPLY: 7.6280 acres of the Group Total of 7.6280 acres.

Group Total

PLACE OF USE: (which includes all or part of the following legal subdivisions:)

----- Northwest Quarter -----				----- Northeast Quarter -----				----- Southwest Quarter -----				----- Southeast Quarter -----				Section
SC	TOWN	RANG	BS	NW	NE	SW	SE	NW	NE	SW	SE	NW	NE	SW	SE	Totals
34	1S	1E	SL	X			X	X				X				7.6280
Group Total:																7.6280

Mill Creek Proposed Determination Description of Water Rights (Example)

Proposed Determination Book for Mill Creek Subdivision

Area: 57 Book Number: 15

(57-10611 - continued)

Marie H., Karyl L., and Lynda K. Iverson
Gary M. & Denise K. Jones
Julie Pace Trust
Heath Lamoreaux
Michael D. and Yvonne C. Madsen
Jay W. & Mary Anne McNeil
William H. Morey II & Lisa M. Morey
Jacqueline E. and Jess J. Morrison
Gregory Barr & Amili A. Neff
Paul Gregory & Kathleen Hadley Neff
Nelson Family Trust
Randl Earl Pace Trust
Robert Stewart Gunnell Trust
Stephanie Seavey
Spence-Isaacson Trust
The Chris V. Bills Trust
Verna R. Wilde Family Trust
Rodrigo A Vidal
Craig A. & Lisa Ward

0.173 acre
0.082 acre
0.315 acre as TIC with Randl Earl Pace Trust
0.094 acre as JT with Christopher Casper
0.519 acre as JT with Jeremy R. Durfee
0.127 acre
0.214 acre
0.061 acre
0.495 acre
0.357 acre

Pace Trust
Stine Budginas Gunnell Trust
APNs 1634203020 & 25

**Place of Use:
Section, Township,
& Range**

**Place of Use:
Quarter-Sections**

**Place of Use:
Quarter-Quarters
(40-acre tract) or Lots**

**Place of Use:
Acreage Total per Section**

TYPE OF RIGHT: Decree

APPLICATION/CLAIM NUMBER:

QUANTITY OF WATER: 1.828 cfs

POINT OF DIVERSION -- SURFACE:

[1] S 362 feet W 722 feet from the NE corner, Section 34 T 1S R
Diverting Works: Keller Ditch
Source: Mill Creek

BENEFICIAL USE:

Water Use Group No. 724107.

IRRIGATION: from Apr 01 to Oct 31 SOLE SUPPLY: 7.6280 acres of the Group Total of

PLACE OF USE: (which includes all or part of the following legal subdivisions:)

Northwest Quarter				Northeast Quarter				Southwest Quarter				Southeast Quarter				Section Totals
SC	TOWN	RANG	BS	NW	NE	SW	SE	NW	NE	SW	SE	NW	NE	SW	SE	
34	1S	1E	SL	X	X		X	X			*	X			X	7.6280
Group Total:																7.6280

Description Of Water Rights

Date of Publication: May 19, 2021

Page: 102



Mill Creek Proposed Determination Description of Water Rights (Example)

Proposed Determination Book for Mill Creek Subdivision

Area: 57 Book Number: 15

OTHER COMMENTS:

This water right is a Primary Right entitled to the listed flowrate on a 8.89/168ths time-based interest in an award from paragraph 3.d of the 1913 Mill Creek Decree.

General Comments

102 **57-10648** **NAME:** Taylor M. and Sherrie Wray
TYPE OF RIGHT: Application To Appropriate **PRIORITY DATE:** Apr 03, 1956
APPLICATION/CLAIM NUMBER: A28113
QUANTITY OF WATER: 1.65 acft **SOURCE:** Smart Hollow Springs

POINT OF DIVERSION -- SURFACE:

[1] **S 1748 feet E 1086 feet from the NW corner, Section 35 T 1S R 1E SLB&M**
Source: Smart Hollow Springs

BENEFICIAL USE:

Water Use Group No. 724799.

IRRIGATION: from Apr 01 to Oct 31 SOLE SUPPLY: 0.3300 acre of the Group Total of 0.3300 acres.

PLACE OF USE: (which includes all or part of the following legal subdivisions:)

		----- Northwest Quarter -----				----- Northeast Quarter -----				----- Southwest Quarter -----				----- Southeast Quarter -----				Section
SC	TOWN	RANG	BS	NW	NE	SW	SE	*	NW	NE	SW	SE	*	NW	NE	SW	SE	Totals
35	1S	1E	SL			X		*					*					0.3300
Group Total:																		0.3300

103 **57-10839** **NAME:** Salt Lake City Corporation
TYPE OF RIGHT: Decree **PRIORITY DATE:** 1852
APPLICATION/CLAIM NUMBER: **PRIORITY CLASS:** 1913 Mill Creek Decree (57 Area)
QUANTITY OF WATER: 8.665 cfs **SOURCE:** Mill Creek
 Second Class



Mill Creek Proposed Determination Forfeited Rights

Proposed Determination Book for Mill Creek Subdivision

Area: 57 Book Number: 15

WR#	NAME	POINT(S) OF DIVERSION	SOURCE
57-222	Fredrick Mrs Jr.	[1] S 718 feet E 449 feet from the NW corner, Section 32 T 1S R 1E SLB&M	Underground Water Well
57-223	Otto Robert Janke	[1] S 710 feet E 503 feet from the NW corner, Section 32 T 1S R 1E SLB&M	Underground Water Well
57-493	Albert Richard Riedel	[1] N 1483 feet E 405 feet from the W4 corner, Section 32 T 1S R 1E SLB&M	Underground Water Well
57-689	Roy Daniels	[1] S 914 feet E 584 feet from the NW corner, Section 32 T 1S R 1E SLB&M	Underground Water Well
	H. R. Barnes	[1] N 914 feet E 424 feet from the W4 corner, Section 32 T 1S R 1E SLB&M	Underground Water Well
	Mrs. Fredrick Mrs Jr.	[1] S 714 feet E 449 feet from the NW corner, Section 32 T 1S R 1E SLB&M	Underground Water Well
57-1096	Earl R. Henry	[1] S 297 feet E 447 feet from the NW corner, Section 32 T 1S R 1E SLB&M	Underground Water Well
57-3437	Thomas W. Mulholland	[1] S 1320 feet E 1320 feet from the N4 corner, Section 12 T 2S R 1E SLB&M	Little Willow Spring
57-4642	Shirley H. Gardner Revocable Family Trust		Underground Water Well
		[1] S 1240 feet E 1115 feet from the NW corner, Section 32 T 1S R 1E SLB&M	
57-4643	Shirley H. Gardner Revocable Family Trust		Underground Water Well

**Water
Right
Number**

Name of Owner of Record

Points of Diversion & Source

Forfeited Rights

Date of Publication: May 19, 2021

Page: 124



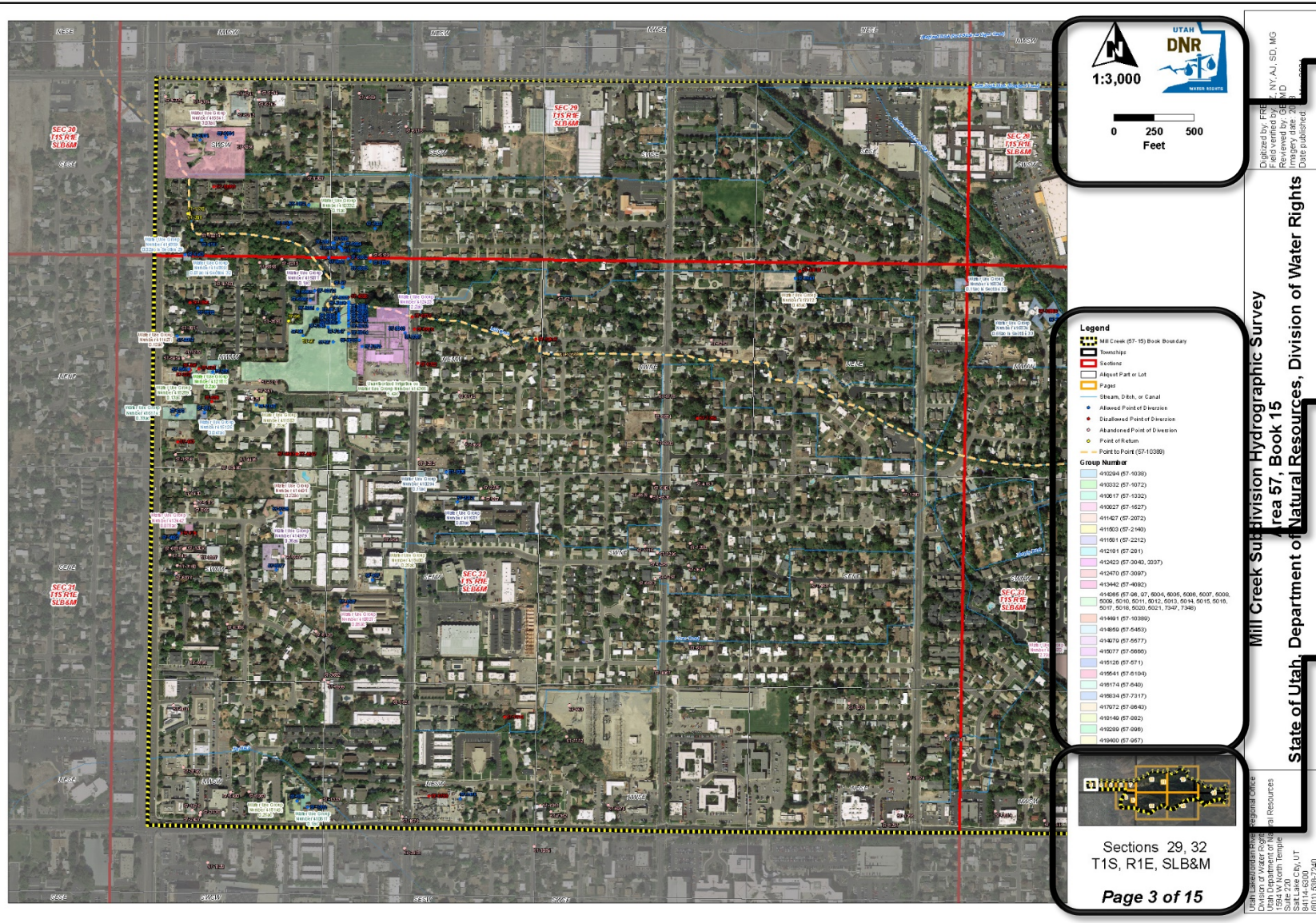
Mill Creek Proposed Determination Invalid Claims

Water Right Number		Proposed Water Right for Mill Creek Subdivision		Area: 57 Book Number: 15
WR#	NAME	POINT(S) OF DIVERSION	SOURCE	
57-10083	Great Salt Lake Council Boy Scouts of America	[1] S 3750 feet W 1250 feet from the NE corner, Section 29 T 1S R 2E SLB&M [2] S 3650 feet W 1200 feet from the NE corner, Section 29 T 1S R 2E SLB&M	Church Fork Springs	
57-10635	Bruce B. and Rene B. Bower	[1] N 830 feet E 1325 feet from the W4 corner, Section 35 T 1S R 1E SLB&M	Unnamed Spring	
57-10639	Maxine C. Harold C. Weight Marny MW Trust	[1] N 851 feet E 1423 feet from the W4 corner, Section 35 T 1S R 1E SLB&M [2] N 856 feet E 1366 feet from the W4 corner, Section 35 T 1S R 1E SLB&M 1434 feet from the W4 corner, Section 35 T 1S R 1E SLB&M	Unnamed Spring	
57-10647	Name of Owner of Record		Points of Diversion & Source	
57-10649	Colleen Farrer Means	[1] S 957 feet W 515 feet from the N4 corner, Section 35 T 1S R 1E SLB&M	Underground Water Well	
57-10660	Oliver Delpouys	[1] N 369 feet W 911 feet from the E4 corner, Section 01 T 2S R 1E SLB&M	Neffs Stream	
57-10665	Shaida and Noah Brandon	[1] N 308 feet W 778 feet from the E4 corner, Section 01 T 2S R 1E SLB&M	Neffs Stream	
57-10666	Thomas Griffin	[1] N 426 feet E 596 feet from the SW corner, Section 29 T 1S R 1E SLB&M	Unnamed Stream	
57-10699	Thomas T. Triptow	[1] S 1073 feet W 1028 feet from the N4 corner, Section 01 T 2S R 1E SLB&M	Neffs Creek	
57-10705	Gayle A. Lloyd	[1] S 610 feet E 670 feet from the NW corner, Section 35 T 1S R 1E SLB&M	Mill Creek	

Mill Creek Proposed Determination Alphabetic Index

Proposed Determination Book for Mill Creek Subdivision				Area: 57 Book Number: 15	
NAME	SOURCE	WR#	PAGE	Page Number	
1. Airis, George E.	Mill Creek	57-9109	125		
2. Airis, George E.	Mill Creek	57-10917	129		
3. Airis, George E.	Mill Creek	57-10918	129		
4. Albrand, William W.	Underground Water Well	57-2072	129		
5. Alexander, Charles	Mill Creek	57-10613	125	Water Right Number	
6. Alexander, Charles	Mill Creek	57-10924	125		
7. Alexander, Charles	Mill Creek	57-10613	125		
8. Alexander, Charles	Mill Creek	57-10924	125		
9. Alexander, Charles	Mill Creek	57-9107	125		
10. Alexander Estate	Mill Creek	57-10912	128		
11. Alexander Estate	Mill Creek			Point of Diversion Source	
12. Allsop, T. C.	Smart Hollow Springs				
13. Amos B. Neff	Mill Creek				
14. Amy Gail Anderson Garff Family Trust	Underground Water Well				
15. Anderson, Margery trustee (trust unidentified)	Mill Creek	57-10611	2, 101		
16. Astorga, Melanie	Mill Creek	57-10611	2, 101		
17. Barnes, H. R.	Underground Water Well	57-734	124		
18. Barnes, H. R.	Underground Water Well	57-4092	7, 38		
19. Baleman, Elizabeth	Underground Water Well	57-1474	7, 24		
20. Benson, Lowell Scott and Jill Turner	Mill Creek	57-9106	4, 90		
21. Bergstrom, Nathan	Underground Water Well	57-281	7, 16		
22. Berry, Darren K. and Nicole M.	Mill Creek	57-9106	4, 90		
23. Board of Education of Granite School District	Mill Creek	57-9106	4, 90		
24. Bottomly, Nat	Luck's Springs	57-10866	134		
25. Boundary Spring Water Users Association	Boundary Spring	E71	2, 120		
26. Boundary Springs Water Users Association	Boundary Springs	E70	2, 119		
27. Boundary Springs Water Users Association	Mill Creek	57-10612	122		
28. Boundary Springs Water Users Association	Mill Creek	57-10888	2, 115		
29. Boundary Springs Water Users Association	Mill Creek	57-10891	122		
30. Boundary Springs Water Users Association	Mill Creek	57-10892	122		
31. Boundary Springs Water Users Association	Mill Creek	57-10893	122		
32. Boundary Springs Water Users Association	Mill Creek	57-10894	122		

Mill Creek Proposed Determination Hydrographic Survey Maps



North Arrow,
Scale, and
Scale Bar

Map Legend

Map Location



Accessing the Proposed Determination

Recipients of the Notice of the Proposed Determination:

- Water right owners listed on the records of the State Engineer.
- Claimants who submitted claims in the Mill Creek adjudication.
- Registered agents for corporate entities owning water rights or having filed claims within the adjudication boundary.
- Counsel of record who have filed an appearance in the court.

The Proposed Determination can be accessed via:

- <http://www.waterrights.utah.gov/pdbooks/MillCreekPD>
- Hardcopies can be printed at our office for a nominal fee.
- Filed at the District Court.

The Hydrographic Survey Map can be accessed via:

- <http://www.waterrights.utah.gov/pdbooks/MillCreekHS>
- Hardcopies can be viewed at our office.



Who can I contact to discuss the Adjudication Process?

Michael Drake, PE

Assistant State Engineer - Adjudication

E-mail: michaeldrake@utah.gov

Gary Brimley, PE

Adjudication Engineer Manager

E-mail: garybrimley@utah.gov

Utah Division of Water Rights

1594 West North Temple
Suite 220, PO Box 146300
Salt Lake City, UT 84114-6300

www.waterrights.utah.gov



Questions?

