



Provo City North Subdivision

(Area 55, Book 7)

Proposed Determination

Public Meeting

January 9, 2025

Utah Division of Water Rights

Christopher Stallard, P.E.

Adjudication Engineering Manager

www.waterrights.utah.gov

Agenda

- Adjudication Process Review
- Accessing the Proposed Determination and Hydrographic Survey Maps
- Proposed Determination Overview
- Hydrographic Survey Map Overview
- Questions

Questions can be emailed to:

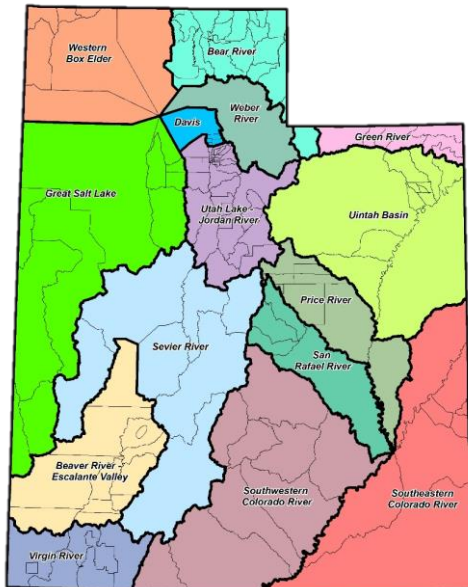
waterrights_adjudication@utah.gov



General Stream Adjudication

What

- Action in State District Court
- Joins all water users - including State and federal agencies - and the State Engineer (Division of Water Rights)
- Governed by Utah State Code: Title 73, Chapter 4
- To determine the nature and extent of all existing water rights within each river drainage



Why

1. Bring all claims on to the permanent record:
 - Pre-Statutory Claims
 - *Diligence Claims (1903)*
 - *Underground Water Claims (1935)*
 - Federal Reserve Rights
2. To prevent a “multiplicity of suits” and bring clarity to the water rights picture.
3. Remove/reduce rights which have been wholly or partially forfeited through non-use.
4. To obtain final comprehensive decrees on all water rights within the respective drainage.

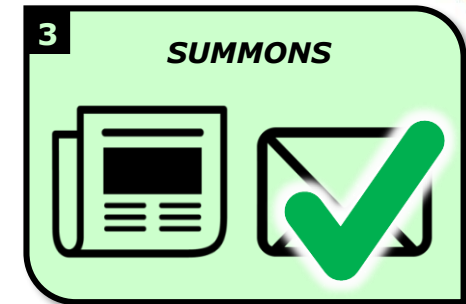
The Adjudication Process



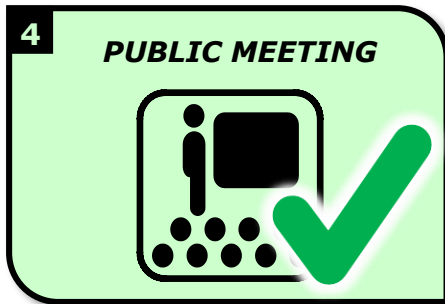
Sept 1, 1944



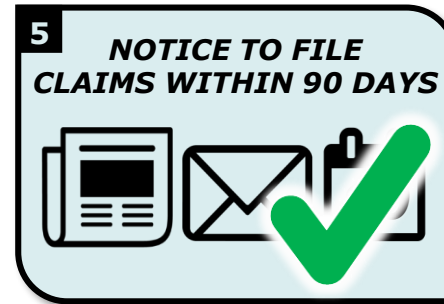
September 2019



August 8, 2019



August 20, 2019



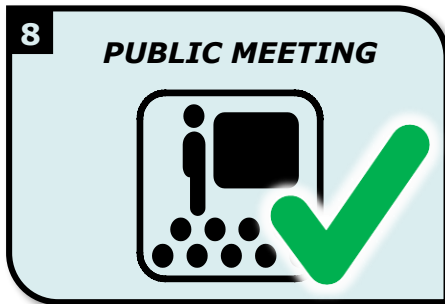
September 6, 2019



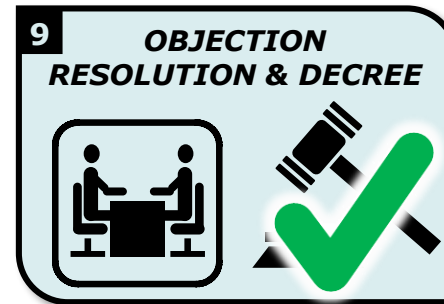
August 6, 2020



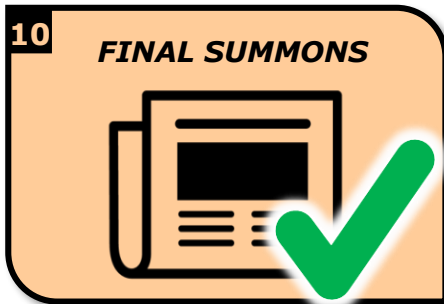
November 4, 2020



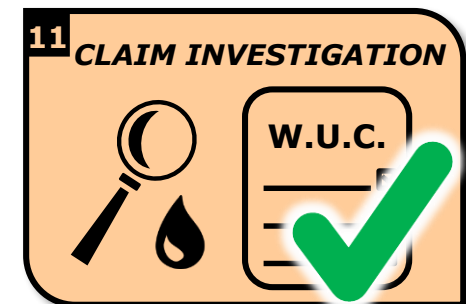
September 2, 2020



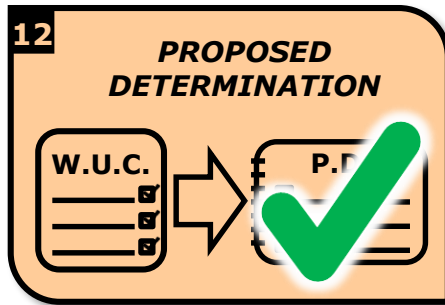
October 22, 2021



September 3, 2020



2019-2024




December 19, 2024



March 19, 2025



Today



Accessing the Proposed Determination

Recipients of the Notice of the Proposed Determination:

- Water right owners listed on the records of the State Engineer.
- Claimants who submitted claims in the Provo City North adjudication.
- Registered agents for corporate entities owning water rights or having filed claims within the adjudication boundary.
- Council of record who have filed an appearance in the court

The Proposed Determination can be accessed via:

- <http://www.waterrights.utah.gov/pdbooks/ProvoNorthPD>
- Hardcopies can be printed at our office for a nominal fee.
- Filed at the District Court.

The Hydrographic Survey Map can be accessed via:

- <http://www.waterrights.utah.gov/pdbooks/ProvoNorthHS>
- Hardcopies can be viewed at our office.



Proposed Determination

Contents

- 1. Title Page*
- 2. Notice to Water Users*
- 3. Preamble*
- 4. Location Map*
- 5. Priority Schedule*
- 6. Description of Water Rights*
- 7. Disallowed Rights*
- 8. Alphabetic Index*



Provo City North Proposed Determination Title Page

IN THE THIRD JUDICIAL DISTRICT COURT
IN AND FOR SALT LAKE COUNTY, STATE OF UTAH

**District Court
Jurisdiction**

IN THE MATTER OF THE GENERAL DETERMINATION OF ALL
RIGHTS TO THE USE OF WATER, BOTH SURFACE AND
UNDERGROUND, WITHIN THE DRAINAGE AREA OF UTAH LAKE
AND JORDAN RIVER IN UTAH, SALT LAKE, DAVIS, SUMMIT,
WASATCH, SANPETE, AND JUAB COUNTIES IN UTAH

**General
Adjudication
Description
And Civil
Case Number**

CIVIL NO. 365729847

PROVO RIVER DIVISION
PROVO CITY NORTH SUBDIVISION

**Hydrologic Division
& Subdivision Names**

PROPOSED DETERMINATION

AREA NO. 55
BOOK 7

**Area &
Book
Numbers**



WATER RIGHTS

Provo City North Proposed Determination Notice to Water Users

IN THE DISTRICT COURT OF THE THIRD JUDICIAL DISTRICT IN AND FOR SALT LAKE COUNTY, UTAH

IN THE MATTER OF THE GENERAL DETERMINATION OF THE RIGHTS TO THE USE OF ALL OF THE WATER, BOTH SURFACE AND UNDERGROUND, WITHIN THE DRAINAGE AREA OF THE UTAH LAKE AND JORDAN RIVER IN UTAH, SALT LAKE, DAVIS, SUMMIT, WASATCH, SANPETE, AND JUAB COUNTIES IN UTAH

PROVO RIVER DIVISION, PROVO CITY NORTH SUBDIVISION (55-7)

Salt Lake County Civil No. 365729847
Judge Laura Scott

Civil Case Number

NOTICE TO WATER USERS WITHIN THE ABOVE-DESCRIBED DRAINAGE AREA:

This is the Proposed Determination of Water Rights for the Provo River Division, Provo City North Subdivision, Area No. 55, Book 7, of the Utah Lake and Jordan River General Adjudication. The Division of Water Rights has prepared the Proposed Determination as required by Utah Code § 73-4-11. The Proposed Determination is the State Engineer's report and recommendation to the Court as to how all rights to the use of the water in the Provo City North Subdivision should be determined. A copy of the Proposed Determination has been filed with the Clerk of the Third District Court in Salt Lake City, Utah. Additional printed copies are available, upon payment of printing costs, from the Division of Water Rights at 1594 W. North Temple, Suite 220, Salt Lake City, Utah, (801) 538-7240. An electronic copy in PDF format is also available for download free of charge from the website of the Division of Water Rights at www.waterrights.utah.gov.

You are hereby notified that under Utah Code § 73-4-11(2), any person claiming a water right in the Provo City North Subdivision who is dissatisfied with the Proposed Determination may object to it, but only in accordance with the following requirements: the objection must be in writing and filed in the Third Judicial District Court, in Salt Lake County, 450 South State Street, P.O. Box 1860, Salt Lake City, Utah 84114, within ninety (90) days after being served with notice of completion of the Proposed Determination. Service of the Proposed Determination is effective on the date the notice is mailed. A claimant who wishes to object to the Proposed Determination should also serve a copy of the objection on counsel for the State Engineer at the address shown below.

Michael B. Ferguson, No. 17211
Gordon H. Rowe, No. 17308
Assistant Utah Attorneys General
SEAN D. REYES
Utah Attorney General
Attorneys for the State Engineer

1594 West North Temple, Suite 300
Salt Lake City, UT 84116
Telephone: (801) 538-7227
mbferguson@agutah.gov
growe@agutah.gov

**Instructions
on filing an
objection**



Provo City North Proposed Determination How to File Objections

You are hereby notified that under Utah Code § 73-4-11(2), any person claiming a water right in the Provo City North Subdivision who is dissatisfied with the Proposed Determination may object to it, but only in accordance with the following requirements: the objection must be in writing and filed in the Third Judicial District Court, in Salt Lake County, 450 South State Street, P.O. Box 1860, Salt Lake City, Utah 84114, within ninety (90) days after being served with notice of completion of the Proposed Determination. Service of the Proposed Determination is effective on the date the notice is mailed. A claimant who wishes to object to the Proposed Determination should also serve a copy of the objection on counsel for the State Engineer at the address shown below.

Michael B. Ferguson, No. 17211
Gordon H. Rowe, No. 17308
Assistant Utah Attorneys General
SEAN D. REYES
Utah Attorney General
Attorneys for the State Engineer

1594 West North Temple, Suite 300
Salt Lake City, UT 84116
Telephone: (801) 538-7227
mbferguson@agutah.gov
growe@agutah.gov

Civil Number: 365729847



Provo City North Proposed Determination Preamble

IN THE THIRD JUDICIAL DISTRICT COURT IN AND FOR SALT LAKE COUNTY, UTAH

IN THE MATTER OF THE GENERAL DETERMINATION OF THE RIGHTS TO THE USE OF ALL OF THE WATER, BOTH SURFACE AND UNDERGROUND, WITHIN THE DRAINAGE AREA OF UTAH LAKE AND JORDAN RIVER IN UTAH, SALT LAKE, DAVIS, SUMMIT, WASATCH, SANPETE, AND JUAB COUNTIES IN UTAH

PROPOSED DETERMINATION OF WATER RIGHTS IN
THE UTAH LAKE AND JORDAN RIVER GENERAL ADJUDICATION
PROVO RIVER DIVISION
PROVO CITY NORTH SUBDIVISION
AREA NO. 55, BOOK 7

Salt Lake County Civil No. 365729847
Judge Laura Scott

Teresa Wilhelmsen, P.E., State Engineer of the State of Utah, respectfully submits this report and recommendation to the Court.

all of the Water, Both Surface and Underground, Within the Drainage Area of the Utah Lake and Jordan River in Utah, Salt Lake, Davis, Summit, Wasatch, Sanpete and Juab Counties in Utah.”

1. Geographical Area Covered. This General Adjudication, known as the Utah Lake and Jordan River General Adjudication, includes all water sources, both surface and underground, within the drainage of the Utah Lake and Jordan River in Utah, Salt Lake, Davis, Summit, Wasatch, Sanpete, and Juab Counties in Utah. This Proposed Determination is limited to water rights with points of diversion in the Provo City North Subdivision of the Provo River Division of the Utah Lake and Jordan River General Adjudication. The Provo City North Subdivision is the area on the map shown on page viii. The Utah Division of Water Rights has designated the Proposed Determination for this area as Area 55, Book 7.

3. State Engineer’s Activity. The State Engineer has followed the requirements of Title 73, Chapter 4 of the Utah Code. She has given the required notices, served and published summons, completed hydrographic surveys, and evaluated claims from water users within the area. Prior to making the recommendations in the Proposed Determination, the State Engineer has given careful consideration to the Statements of Water User’s Claim filed in the Provo City North Subdivision. To the best knowledge of the State Engineer, this Proposed Determination contains all rights to the use of water with points of diversion located within the Provo City North Subdivision for which a claim was timely filed or for which the Court has excused the late filing.

2. Commencement. On September 1, 1944, the Court ordered the State Engineer to make a determination and adjudication of all rights to the use of water of Utah Lake and Jordan River and their tributaries in Utah and Salt Lake Counties. On June 21, 1972, the Court issued an order clarifying that the adjudication area includes all the rights to the use of water, both surface and underground, within the drainage area of Utah Lake and Jordan River and their tributaries in Utah, Salt Lake, Davis, Summit, Wasatch, Sanpete, and Juab Counties. The Court also ordered that the title of this action be amended to read, “In the Matter of the General Determination of the Rights to the Use of

Contemporaneously with the filing of this Proposed Determination, the State Engineer has published and served notice of the Proposed Determination on each claimant of record within the Provo City North Subdivision as required by Utah Code § 73-4-11. The Proposed Determination is available on the Division of Water Rights website at www.waterrights.utah.gov free of charge.

4. Beneficial Use. In preparing the Proposed Determination, the State Engineer has based her recommendations on Utah water law, including the



Provo City North Proposed Determination Preamble – Prior Decree Section

6. **Prior Decrees.** Prior to the commencement of the Utah Lake Jordan River General Adjudication, the Court entered a decree in *Provo Reservoir Company, a corporation v. Provo City, et al.*, Fourth Judicial District Court, Utah County, State of Utah (May 2, 1921) a.k.a. the “Provo River Decree.” This judicial decree was instrumental in distributing water from the Provo River within the Provo City North Subdivision and other areas. Although the Provo River Decree was neither comprehensive in joinder nor exhaustive in detail, it serves as the basis for many of the water rights recognized within the Provo City North Subdivision. Consequently, the State Engineer continues to reference the attributes and limitations imposed by the historical decree within the body of the respective water right(s) contained within this Proposed Determination. The State Engineer has evaluated each claim in the Provo City North Subdivision that can be tied to an award in the 1921 Provo River Decree.

The 1921 Provo River Decree identified awardees and established a class-

based system to guide equitable distribution of the source. The class system is divided between two divisions, the “Wasatch Division” and the “Provo Division”. The Wasatch Division is distributed among classes labeled First through Twentieth, while the Provo Division is distributed among classes labeled A, B, C, D, E, F, G, H, I, and J. Further explanation of how water is distributed amongst the awardees may be found within the decree itself. Copies of the Provo River Decree can be accessed from the Utah Division of Water Rights’ website: <http://www.waterrights.utah.gov/cgi-bin/decrview.exe>

Additionally, on June 9, 1894 the First Judicial Court for Utah County, Utah Territory, entered a decree in *Rock Canyon Irrigation Company v. James Bonnett et al.*, Civil No. 2730 (The “1894 Rock Canyon Creek Decree”). The 1894 Rock Canyon Creek Decree was reaffirmed by the Fourth Judicial District Court for Utah County which on February 19, 1934 entered a decree in *Rock Canyon Water Company v. George H. Bacon as State Engineer of the State of Utah and Provo City.*, Civil No. 8934. The 1894 Rock Canyon Creek Decree adjudicated the water rights to the waters of Rock Canyon Creek. The proposed determination identifies each award.

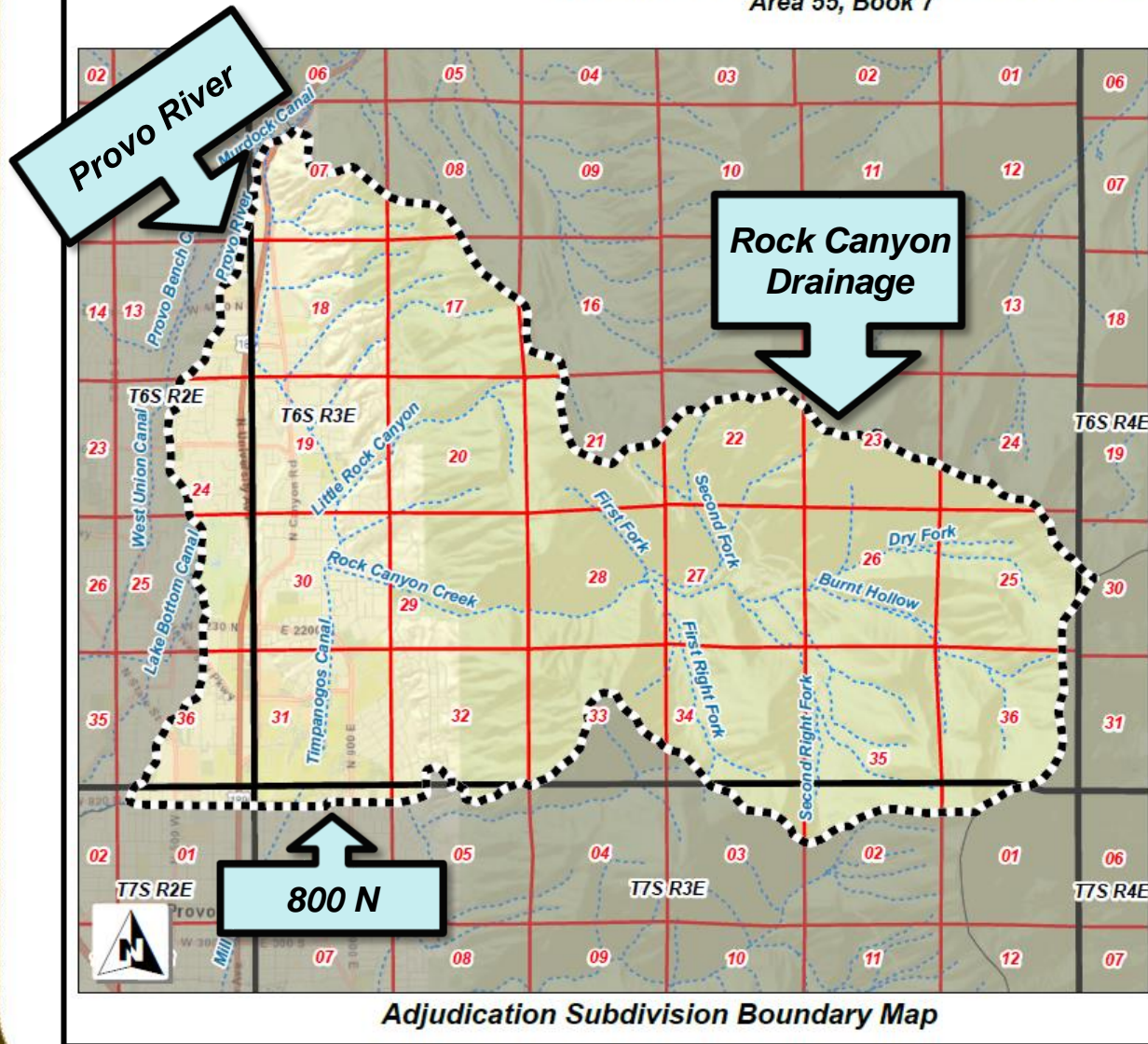
Decrees available on our website:
Programs -> Adjudication -> Decrees



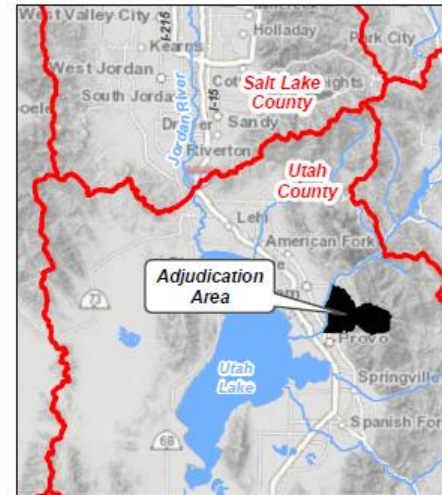
Provo City North Proposed Determination Location Map

Location Map

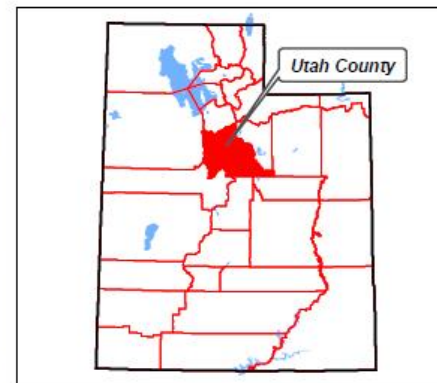
Provo River Division, Provo City North Subdivision
Area 55, Book 7



Adjudication Subdivision Boundary Map



County Vicinity Map



State Vicinity Map

- 55-7
- Sections
- Townships
- Watercourses



Provo City North Proposed Determination Priority Schedule

Proposed Determination Book for Provo City North Subdivision

Area: 55 Book Number: 7

PRIORITY CLASS	PRIORITY DATE	FLOW	WR#	NAME
----------------	---------------	------	-----	------

Surface Sources

PRIORITY CLASS	PRIORITY DATE	FLOW	WR#	NAME
Dutchman Spring				
	Jun 18, 1942	0.32 acft	55-184	USA Forest Service
Mud Spring				
	1884	2 acft	55-1276	William Reinwald Liechty M. Lyman & Jacqueline W. Moody Joseph Mublestein Estate en
Provo River				
	1850	3.52 cfs		Creek Water Users
	1850	2.45 cfs	55-12010	Provo City Corporation
	1850	3.071 cfs	55-12011	Central Utah Water Conservancy District
Class A (Provo Division)	1850	0.134 cfs	55-12027	Riverside Country Club
Class A (Provo Division)	1850	0.134 cfs	55-12028	Riverside Country Club
Class A (Provo Division)	1850	0.308 cfs	55-12033	Central Utah Water Conservancy District
Class A (Provo Division)	1850	2.149 cfs	55-12003	East River Bottom Water Company
Class A (Provo Division)	1850	0.045 cfs	55-12307	Central Utah Water Conservancy District
Class A (Provo Division)	1850	1.74 cfs	55-12662	Central Utah Water Conservancy District
Class A (Provo Division)	1856	36.12 cfs	55-11001	
Class A (Provo Division)	1856		55-11002	
Class A (Provo Division)	1856		55-11003	
Class A (Provo Division)	1856		55-11004	Provo City Corporation
Class A (Provo Division)	1856		55-11019	Central Utah Water Conservancy District
Class A (Provo Division)	1870	4.1847 cfs	55-11008	Central Utah Water Conservancy District
Class A (Provo Division)	1870	5.64 cfs	55-12000	Upper East Union Irrigation Company
Class A (Provo Division)	1870	3.2453 cfs	55-12645	Central Utah Water Conservancy District
Class A (Provo Division)	1878	2.51 cfs	55-11006	Timpanogos Canal Company
Class A (Provo Division)	1878	7.27 cfs	55-9658	Central Utah Water Conservancy District USA Bureau of Reclamation

Water Right Number

Water Source

Priority Date

**Flow Rate (cfs)
or
Annual Volume (acft)**

Owner of Record



Provo City North Proposed Determination Description of Water Rights (Example)

Proposed Determination Book for Provo City North Subdivision

Area: 55 Book Number: 7

1 **51-7142** **NAME:** B & B Properties
TYPE OF RIGHT: Underground Water Claim **PRIORITY DATE:** Mar 1902
APPLICATION/CLAIM NUMBER: U14088
QUANTITY OF WATER: 8.1528 acft **SOURCE:** Underground Water Well

**Water
Right
Number**

- **Name (Owner of Record)**
- **Ownership Interest (if needed)**

POINT OF DIVERSION -- UNDERGROUND:

- [1] N 577 feet E 890 feet from the W4 corner, Section 29 T 6S R 3E SLB&M
 Well Diameter: 6 inches Well Depth: 643 feet

BENEFICIAL USE:

Water Use Group No. 628704.

IRRIGATION: from Apr 01 to Oct 31 **SOLE SUPPLY:** 2.0382 acres of the Group Total of 2.0382 acres.

PLACE OF USE: (which includes all or part of the following legal subdivisions:)

SC TOWN RANG BS	Northwest Quarter				Northeast Quarter				Southwest Quarter				Southeast Quarter				Section Totals
	NW	NE	SW	SE	NW	NE	SW	SE	NW	NE	SW	SE	NW	NE	SW	SE	
29 6S 3E SL			X	*					*				*				2.0382
Group Total:																2.0382	

2 **51-7238** **NAME:** Catholic Diocese of Salt Lake City Real Estate Corporation
TYPE OF RIGHT: Underground Water Claim **PRIORITY DATE:** 1880
APPLICATION/CLAIM NUMBER: U24200
QUANTITY OF WATER: 2.342 acft **SOURCE:** Underground Water Well

POINTS OF DIVERSION -- UNDERGROUND:

- [1] N 175 feet W 1965 feet from the E4 corner, Section 24 T 6S R 2E SLB&M
 Well Diameter: 3 inches Well Depth: 20 feet
- [2] N 130 feet W 2080 feet from the E4 corner, Section 24 T 6S R 2E SLB&M
 Well Diameter: 3 inches Well Depth: 20 feet



Provo City North Proposed Determination Description of Water Rights (Example)

Proposed Determination Book for Provo City North Subdivision

1 51-7142 NAME: B & B Properties

Type of Right
Quantity of Water (cfs or acre-feet)

TYPE OF RIGHT: Underground Water Claim
APPLICATION/CLAIM NUMBER: U14088
QUANTITY OF WATER: 8.1528 acft

PRIORITY DATE: Mar 1902
SOURCE: Underground Water Well

Priority Date
Source

POINT OF DIVERSION -- UNDERGROUND:
[1] N 577 feet E 890 feet from the W4 corner, Section 29 T 6S R 3E SLB&M
Well Diameter: 6 inches Well Depth: 643 feet

Point of Diversion Location & Well Data (if available)

BENEFICIAL USE:
Water Use Group No. 628704.

IRRIGATION: from Apr 01 to Oct 31 SOLE SUPPLY: 2.0382 acres of the Group Total of 2.0382 acres.
PLACE OF USE: (which includes all or part of the following legal subdivisions:)

SC TOWN RANG BS	Northwest Quarter				Northeast Quarter				Southwest Quarter				Southeast Quarter				Section Totals
	NW	NE	SW	SE	NW	NE	SW	SE	NW	NE	SW	SE	NW	NE	SW	SE	
29 6S 3E SL																	2.0382
Group Total:																2.0382	

Water Use Group

2 51-7238 NAME: Catholic Diocese of Salt Lake City Real Estate Corporation

TYPE OF RIGHT: Underground Water Claim
APPLICATION/CLAIM NUMBER: U24200
QUANTITY OF WATER: 2.342 acft

PRIORITY DATE: 1880
SOURCE: Underground Water Well

POINTS OF DIVERSION -- UNDERGROUND:
[1] N 175 feet W 1965 feet from the E4 corner, Section 24 T 6S R 2E SLB&M
Well Diameter: 3 inches Well Depth: 20 feet
[2] N 130 feet W 2080 feet from the E4 corner, Section 24 T 6S R 2E SLB&M
Well Diameter: 3 inches Well Depth: 20 feet



Provo City North Proposed Determination Description of Water Rights (Example)

Proposed Determination Book for Provo City North Subdivision

Area: 55 Book Number: 7

1 51-7142 NAME: B & B Properties
 TYPE OF RIGHT: Underground Water Claim PRIORITY DATE: Mar 1902
 APPLICATION/CLAIM NUMBER: U14088
 SOURCE: Underground Water Well

Nature of Beneficial Use

POINTS OF DIVERSION -- UNDERGROUND:

[1] N 577 feet E 660 feet from the NW corner, Section 29 T 6S R 3E SLB&M
 Well Diameter: 3 inches Well Depth: 643 feet

Period of Use

BENEFICIAL USE:

Water Use Group No. 628704.

IRRIGATION: from Apr 01 to Oct 31 SOLE SUPPLY: 2.0382 acres of the Group Total of 2.0382 acres

Group Total

PLACE OF USE: (which includes all or part of the following legal subdivisions:)

SC TOWN RANG BS	Northwest Quarter			Southwest Quarter			Southeast Quarter			Section Totals			
	NW	NE	SW	SE *	NW	NE	SW	SE *	NW		NE	SW	SE
29 6S 3E SL			X					*					2.0382
Group Total:												2.0382	

Sole Supply

2 51-7238 NAME: Catholic Diocese of Salt Lake City Real Estate Corporation
 TYPE OF RIGHT: Underground Water Claim PRIORITY DATE: 1880
 APPLICATION/CLAIM NUMBER: U24200
 QUANTITY OF WATER: 2.342 acft SOURCE: Underground Water Well

POINTS OF DIVERSION -- UNDERGROUND:

[1] N 175 feet W 1965 feet from the E4 corner, Section 24 T 6S R 2E SLB&M
 Well Diameter: 3 inches Well Depth: 20 feet

[2] N 130 feet W 2080 feet from the E4 corner, Section 24 T 6S R 2E SLB&M
 Well Diameter: 3 inches Well Depth: 20 feet



Provo City North Proposed Determination Description of Water Rights (Example)

Proposed Determination Book for Provo City North Subdivision

Area: 55 Book Number: 7

1 51-7142 NAME: B & B Properties
 TYPE OF RIGHT: Underground Water Claim PRIORITY DATE: Mar 1902
 APPLICATION/CLAIM NUMBER: U14088
 QUANTITY OF WATER: 8.1528 acft SOURCE: Underground Water Well

POINT OF DIVERSION -- UNDERGROUND:

[1] N 577 feet E 890 feet from the W4 corner, Section 29 T 6S R 3E SLB&M
 Well Diameter: 6 inches Well Depth: 643 feet

BENEFICIAL USE:

Water Use Group No. 6287

IRRIGATION: from Apr 01 to Oct 31 SOLE SURFET. 2.0382 acres of the Group Total of 2

PLACE OF USE: (which includes all or part of the following legal

**Place of Use:
Section, Township,
& Range**

**Place of Use:
Quarter-Sections**

SC	TOWN	RANG	BS	Northwest Quarter				Northeast Quarter				Southwest Quarter				Southeast Quarter				Section
				NW	NE	SW	SE	NW	NE	SW	SE	NW	NE	SW	SE	NW	NE	SW	SE	
29	6S	3E	SL			X	*													2.0382
																			Group Total:	2.0382

2 51-7238 NAME: Catholic Diocese of Salt Lake City Real Estate Corporation
 TYPE OF RIGHT: Underground Water Claim
 APPLICATION/CLAIM NUMBER: U24200
 QUANTITY OF WATER: 2.342 acft

POINTS OF DIVERSION -- UNDERGROUND:

[1] N 175 feet W 1965 feet from the E4 corner, Section 24 T 6S R 2E SLB&M
 Well Diameter: 3 inches Well Depth: 20 feet

[2] N 130 feet W 2080 feet from the E4 corner, Section 24 T 6S R 2E SLB&M
 Well Diameter: 3 inches Well Depth: 20 feet

**Place of Use:
Quarter-Quarters
(40-acre tract) or Lots**

**Place of Use:
Acreage Totals
per Section and
Group Total**



Provo City North Proposed Determination Description of Water Rights (Example)

Proposed Determination Book for Provo City North Subdivision

Area: 55 Book Number: 7

(55-176 - continued)

- [7] N 344 feet W 1004 feet from the SE corner, Section 30 T 6S R 3E SLB&M
Well Diameter: 20 inches Well Depth: 545 feet
- [8] S 1150 feet E 970 feet from the N4 corner, Section 01 T 7S R 2E SLB&M
Well Diameter: 20 inches Well Depth: 700 feet
- [9] S 479 feet E 568 feet from the NW corner, Section 01 T 7S R 2E SLB&M
Well Diameter: 20 inches Well Depth: 500 feet
- [10] N 450 feet E 3110 feet from the SW corner, Section 01 T 7S R 2E SLB&M
Well Diameter: 12 inches Well Depth: 603 feet
- [11] S 217 feet E 1955 feet from the W4 corner, Section 08 T 7S R 3E SLB&M
Well Diameter: 20 inches Well Depth: 455 feet

BENEFICIAL USE:

Water Use Group No. 402452. Water Rights Appurtenant to the following use(s):
55-76,84,97,176,423,762,767,768,806,958,1042,1057,1124,1129,1164,1535,1536,
1537,3888,4329,4400,6585,6586,6799,7078,7168,11005,11091,11559,E2174,E85

MUNICIPAL: from Jan 01 to Dec 31 Provo.
Acre Feet allowed by this Right for this Use: 2.0200 acre feet

Place of use is within the service area of Provo City.

General Comments

OTHER COMMENTS:

This water right is limited to the annual depletion of 0.746 acre-feet.

55-184 NAME: USA Forest Service
TYPE OF RIGHT: Application To Appropriate PRIORITY DATE: Jun 18, 1942
APPLICATION/CLAIM NUMBER: A14848
QUANTITY OF WATER: 0.32 acft SOURCE: Dutchman Spring

POINT OF DIVERSION -- SURFACE:



Provo City North Proposed Determination Forfeited Rights

Proposed Determination Book for Provo City North Subdivision

Area: 55 Book Number: 7

WR#	NAME	POINT(S) OF DIVERSION	SOURCE
55-439	Richard V. Daley	[1] S 1387 feet W 65 feet from the NE corner, Section 13 T 6S R 2E SLB&M	Underground Water Well
55-440	Rowe A. Clinger	[1] S 66 feet W 66 feet from the NE corner, Section 24 T 6S R 2E SLB&M	Underground Water Well
55-629	E. W. Booth	[1] S 66 feet W 66 feet from the NE corner, Section 24 T 6S R 2E SLB&M	Underground Water Well
55-782	Brigham Young University	[1] S 66 feet W 66 feet from the NE corner, Section 24 T 6S R 2E SLB&M	Underground Water Well
55-785	ABP Investments	[1] S 1387 feet W 65 feet from the NE corner, Section 13 T 6S R 2E SLB&M	Underground Water Well
55-788	Robert Kimmel	[1] S 250 feet W 300 feet from the E4 corner, Section 13 T 6S R 2E SLB&M	Underground Water Well
55-945	John & Zenda Edwards	[1] S 725 feet W 544 feet from the E4 corner, Section 24 T 6S R 2E SLB&M	Underground Water Well
55-950	William L. Faulkner	[1] N 76 feet W 44 feet from the E4 corner, Section 24 T 6S R 2E SLB&M	Underground Water Well
55-1123	ABP Investments	[1] N 621 feet W 190 feet from the E4 corner, Section 13 T 6S R 2E SLB&M	Underground Water Well
55-1130	Brigham Young University	[1] S 768 feet W 557 feet from the N4 corner, Section 06 T 7S R 3E SLB&M	Underground Water (Drain)
55-1152	Saint Mark's Lutheran Church Missouri Synod	[1] N 390 feet W 2538 feet from the E4 corner, Section 24 T 6S R 2E SLB&M	Underground Water Well

**Water
Right
Number**

Name of Owner of Record

Points of Diversion & Source



WATER RIGHTS

Provo City North Proposed Determination Alphabetic Index

Proposed Determination Book for Provo City North Subdivision

Area: 55 Book Number: 7

NAME	SOURCE	WR#	PAGE
1 ABP Investments	Underground Water Well	55-785	97
2 ABP Investments	Underground Water Well	55-123	97
3 Adamson, Arthur W. & Bernice	Underground Water Well	55-080	100
4 Alger Trust, Don M.	Underground Water Well	55-1232	6, 28
5 Alger Trust, Don M.	Underground Water Well	55-4067	6, 35
6			98
7			3, 4
8			6, 4
9			5, 3
10 B & B Properties	Underground Water Well	51-7142	5, 8
11 BBRD, L.C.	Underground Water Well	55-5509	6, 41
12 Birk, Virginia	Provo River	55-11032	101
13 Booth, E. W.	Underground Water Well	55-629	97
14 Boyce, Garth I.	Underground Water Well	55-1163	97
15 Briem, Jacob C. Briem and Rebekah S.	Underground Water Well	55-828	5, 17
16 Brigham Young University	Underground Water Well	55-644	5, 11
17 Brigham Young University	Underground Water Drain	55-733	97
18 Brigham Young University	Underground Water (Drain)	55-1130	97
19 Brigham Young University	Provo River	55-10000	101
20 Brigham Young University	Provo River	55-11030	101
21 Brigham Young University	Provo River	55-11849	101
22 Brigham Young University, Trustee	Provo River	55-11035	101
23 Bunker, Paul	Underground Water Well	55-1212	98
24 Campbell, Elsie F.	Underground Water Well	55-5408	100
25 Carter, Wesley	Underground Water Well	55-7209	100
26 Catholic Diocese of Salt Lake City Real Estate Corporation	Underground Water Well	51-7238	5, 8
27 Central Utah Water Conservancy District	Provo River	55-7051	3, 45
28 Central Utah Water Conservancy District	Provo River	55-9658	3, 52
29 Central Utah Water Conservancy District	Provo River	55-11008	3, 59
30 Central Utah Water Conservancy District	Provo River	55-11011	2, 63
31 Central Utah Water Conservancy District	Provo River	55-11019	3, 64
32 Central Utah Water Conservancy District	Provo River	55-11033	2, 69

Name of Owner of Record

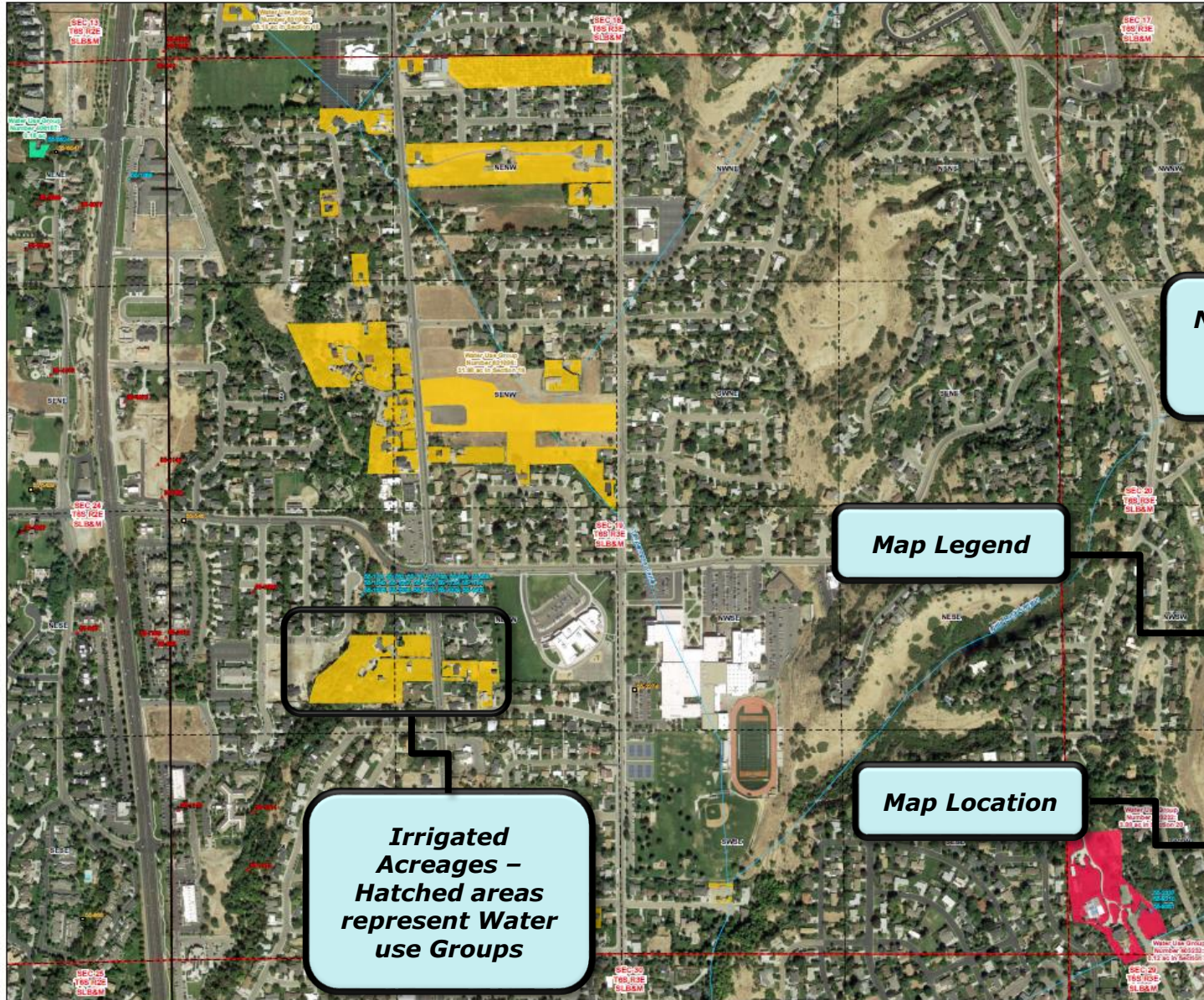
Point of Diversion Source

Water Right Number

Page Number



Provo City North Proposed Determination Hydrographic Survey Maps





 N
 1:3,300
 0 275 550
 Feet

North Arrow, Scale, and Scale Bar

Map Legend

Legend

- Provo City North (55-7) Book Boundary
- Townships
- Sections
- Quarter Quarter Sections
- Pages
- Stream, Ditch, or Canal

Points of Diversion

- Allowed
- ▲ Disallowed
- Abandoned

Group Number

- 403232 (55-2332, 55-9210)
- 406187 (55-5624)
- 406188 (55-5625)

Irrigated Acreages – Hatched areas represent Water use Groups

Map Location



Section 19 T6S R3E SLB&M

Digitized by LD
 Field verified by JH, PG, RT, SD
 Reviewed by DM, CS
 Imagery date: 2018
 Date published: 19 December 2024

Provo City North Subdivision Hydrographic Survey
Area 55, Book 7
State of Utah, Department of Natural Resources, Division of Water Rights

Utah Lake/Jordan River/Regional Office
 Utah Division of Water Rights
 Utah Department of Natural Resources
 1594 W North Temple
 Suite 220
 Salt Lake City, UT
 84114-6300
 (801) 536-7240



Who can I contact to discuss the Adjudication Process?

Christopher Stallard, P.E.

Adjudication Engineering Manager

Phone: 801-386-0976

E-mail: cstallard@utah.gov

Chase McDonald, P.E.

Assistant State Engineer - Adjudication

Phone: 801-538-7459

E-mail: chasemcdonald@utah.gov

General Adjudication Line

801-538-5282

Utah Division of Water Rights

1594 West North Temple

Suite 220, PO Box 146300

Salt Lake City, UT 84114-6300

www.waterrights.utah.gov



Questions?

Questions can also be emailed to:

waterrights_adjudication@utah.gov

Proposed Determination:

<http://www.waterrights.utah.gov/pdbooks/ProvoNorthPD>

Hydrographic Survey Maps:

<http://www.waterrights.utah.gov/pdbooks/ProvoNorthHS>

Objections need to be in by **March 19, 2025**

