



Harmony Park Area

(S36, T1S, R1W SLB&M)

*Proposed Determination of Water Rights
and Adjudication Process*

Final Public Meeting – July 31, 2012

Utah Division of Water Rights

Blake W. Bingham, P.E.

Adjudication Program Manager

www.waterrights.utah.gov

The Proposed Determination Process



The Proposed Determination

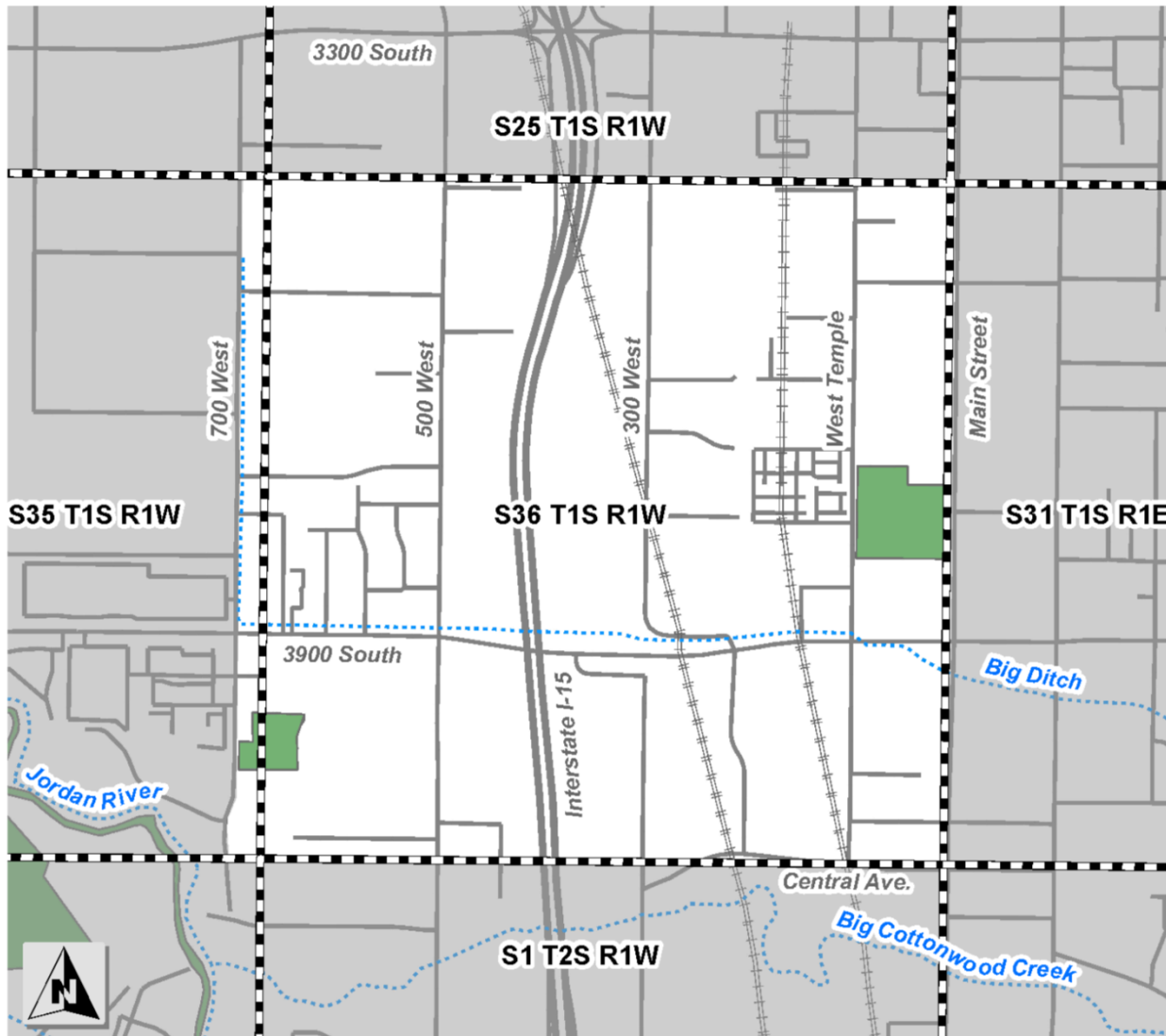
- Official recommendation of the State Engineer to the District Court

The Process

- Public Meeting: Hold a public meeting to inform water users.
- Research: Identify, research, and field-review water rights within the proposed determination area.
- Hydrographic Survey: Conduct a hydrographic survey to identify existing points of diversion, places and extent of use.
- Claim Preparation: Help water users prepare and submit Water User Claims.
- Publish Proposed Determination: Compile Water User Claims, publish, and distribute Proposed Determination.
- File with Court: The Proposed Determination is filed with the District Court.
- Resolve Objections: Resolve objections filed by water users to the proposed determination if possible.
- Court Decree: The District Court hears any remaining disputes and issues a decree on the water rights within the proposed determination area.



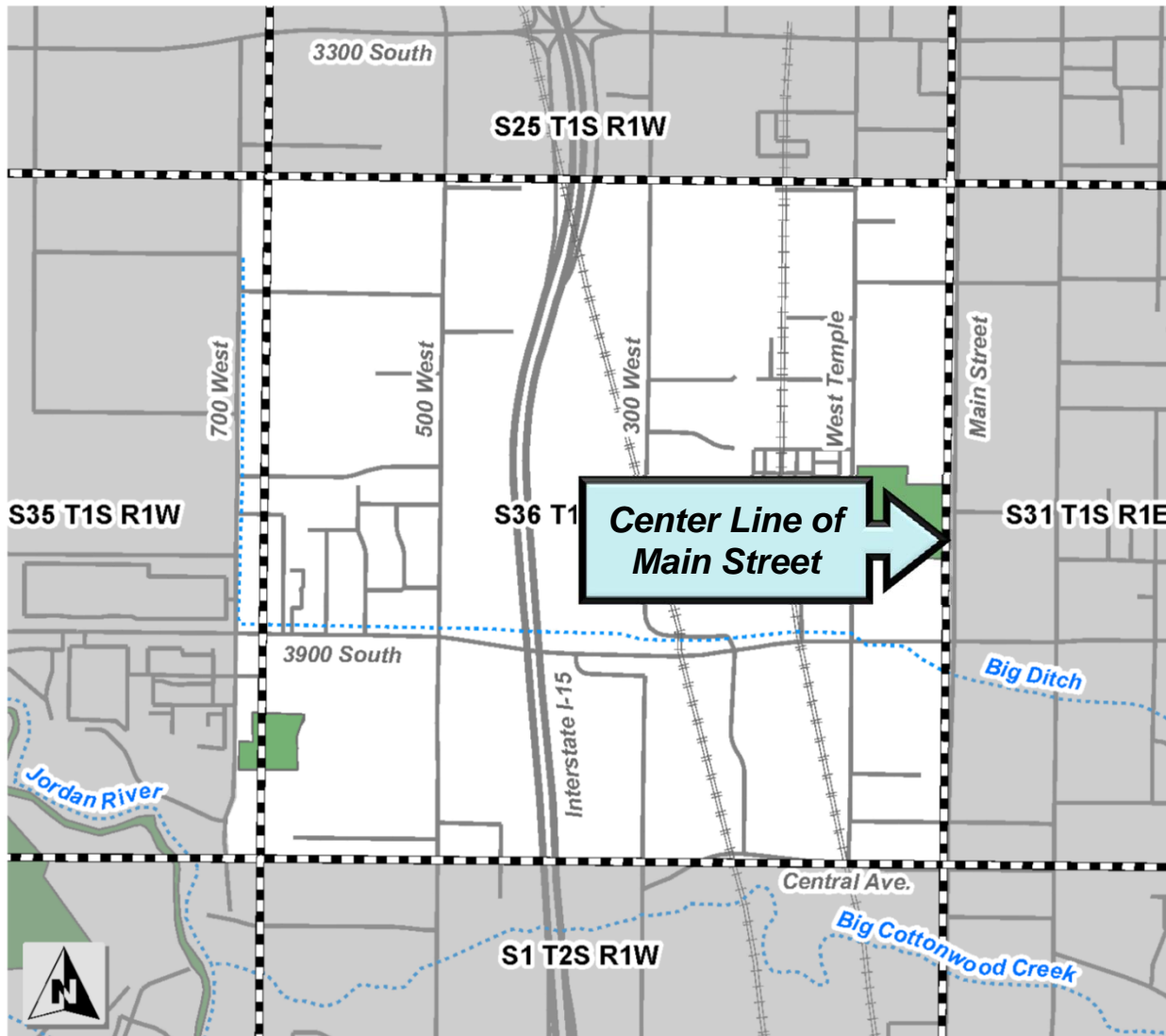
The Harmony Park Proposed Determination Area



Proposed Determination Boundary Map

- Approximately 1 square-mile (Section 36, T1S, R1W SLB&M)
- Includes portions of South Salt Lake, Murray and unincorporated Salt Lake County.
- Mostly commercial/light industrial with pockets of mixed residential housing.

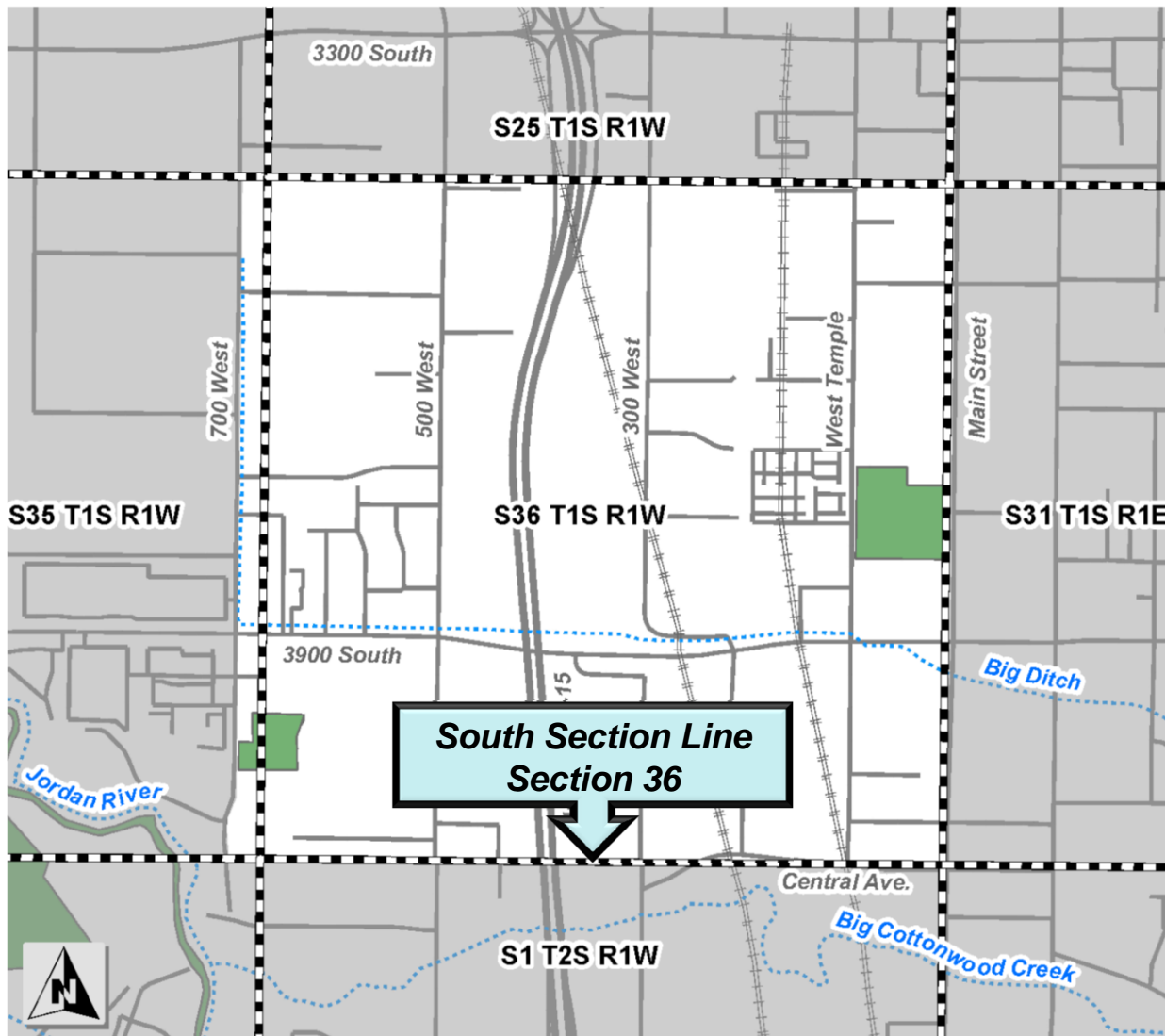
The Harmony Park Proposed Determination Area



Proposed Determination Boundary Map

- Approximately 1 square-mile (Section 36, T1S, R1W SLB&M)
- Includes portions of South Salt Lake, Murray and unincorporated Salt Lake County.
- Mostly commercial/light industrial with pockets of mixed residential housing.

The Harmony Park Proposed Determination Area

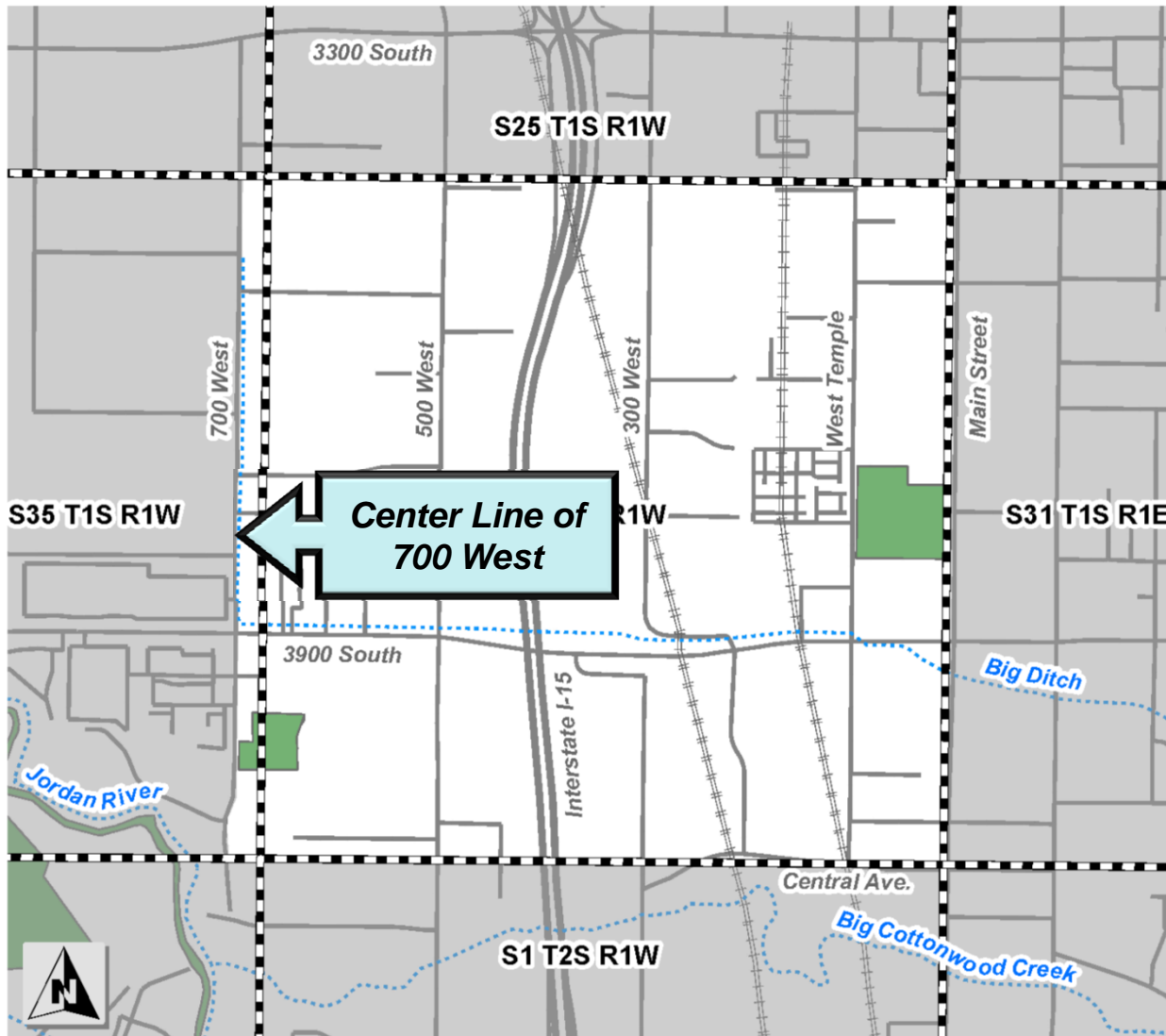


Proposed Determination Boundary Map

- Approximately 1 square-mile (Section 36, T1S, R1W SLB&M)
- Includes portions of South Salt Lake, Murray and unincorporated Salt Lake County.
- Mostly commercial/light industrial with pockets of mixed residential housing.



The Harmony Park Proposed Determination Area

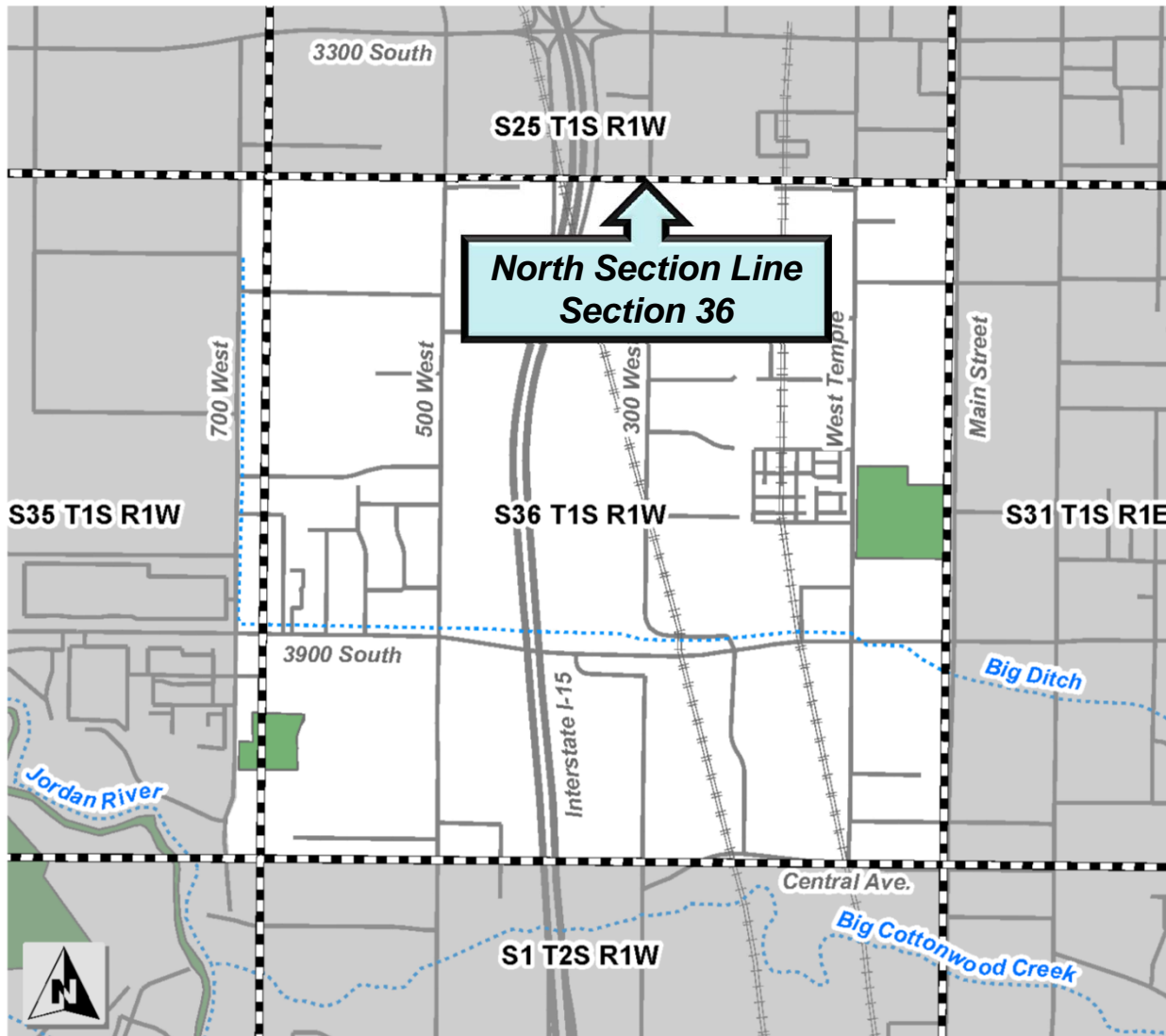


Proposed Determination Boundary Map

- Approximately 1 square-mile (Section 36, T1S, R1W SLB&M)
- Includes portions of South Salt Lake, Murray and unincorporated Salt Lake County.
- Mostly commercial/light industrial with pockets of mixed residential housing.



The Harmony Park Proposed Determination Area



Proposed Determination Boundary Map

- Approximately 1 square-mile (Section 36, T1S, R1W SLB&M)
- Includes portions of South Salt Lake, Murray and unincorporated Salt Lake County.
- Mostly commercial/light industrial with pockets of mixed residential housing.

Harmony Park Proposed Determination Adjudication Statistics

- Water Rights Included in the Proposed Determination: **203**
 - Certificated: **35**
 - No Proof Required: **79**
 - Decreed: **0**
 - Elections: **0**
 - Diligence/Underground Water Claim: **89**
- All 203 water rights had underground sources (i.e. wells)
- Out of 203 water rights, **179** were recommended to be disallowed based on evidence of non-use.
- Two commercial water users represented almost 98% of the total water use in the Proposed Determination area.

Domestic Use.....	5.4 AF
Irrigation Use.....	17.9 AF
Stock watering.....	0.042 AF
Other (commercial).....	1,076.4 AF
Total Diversion.....	1,099.7 AF



Harmony Park Proposed Determination Timeline

- Initiated.....July 2011
- Public Meeting.....October 18, 2011
- Field Work.....Sep. 2011 – Mar. 2012
- Hydrographic Survey Maps.....Mar. – Apr. 2012
- Water User's Claim Preparation.....Sep. 2011 – Feb. 2012
- Water User's Claim Review.....Jan. – May 2012
- Final Review.....June 2012
- Publication Date.....June 19, 2012
- Public Meeting.....July 31, 2012



Harmony Park Proposed Determination

Publication / CD

- Recipients of the Proposed Determination (CD)
 - Water user's listed in the Proposed Determination
 - Individuals who asserted a claim to the use of water
 - Owners of parcels whereon historic water use was located
- Proposed Determination is the State Engineer's recommendation to the court.
 - Defines status and quantification
 - Filed with the District Court along with original Water User's Claims and other supporting documentation.



Harmony Park Proposed Determination

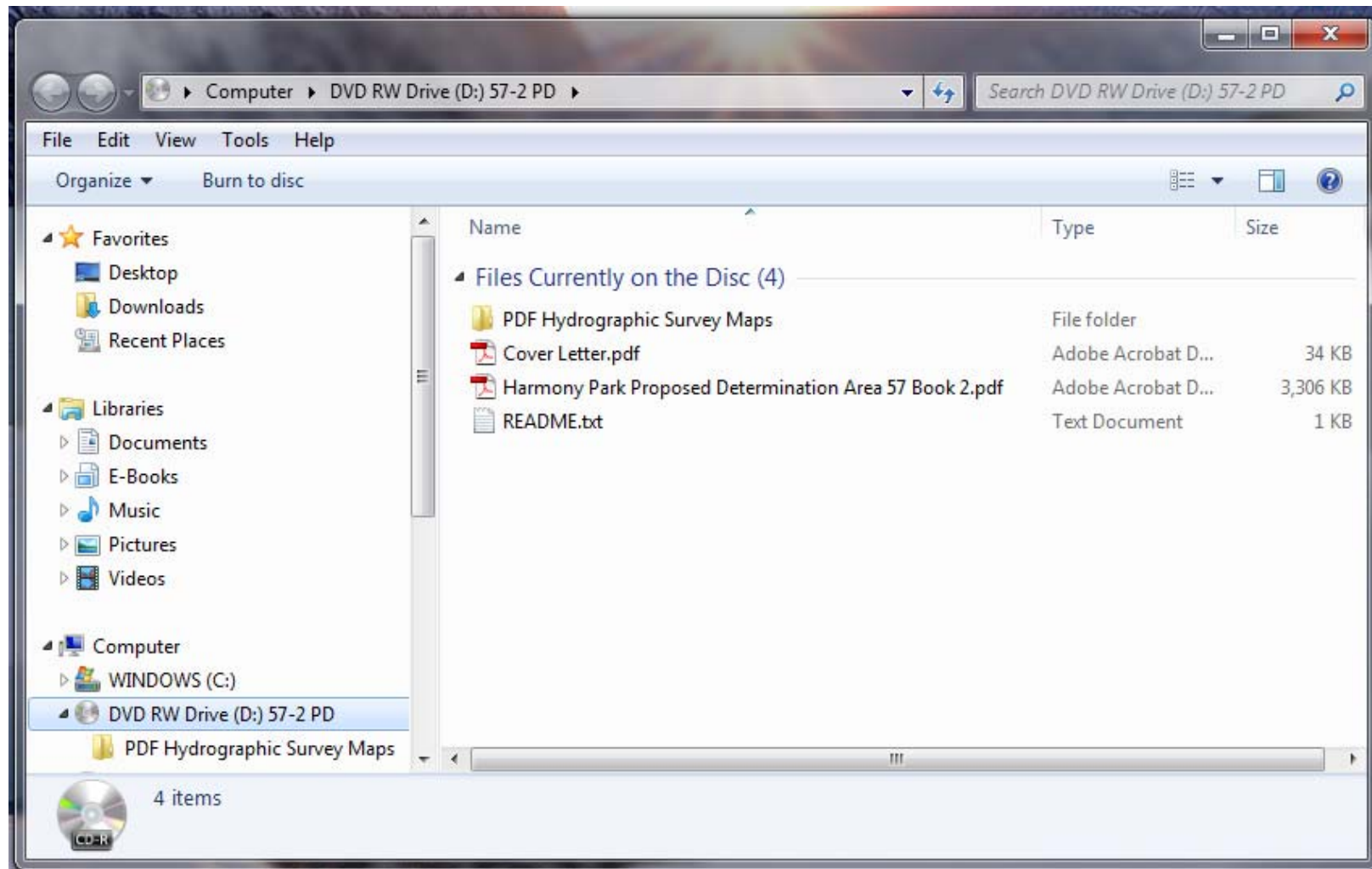
Publication / CD

- Publication Date: June 19, 2012
- Service Date: July 10, 2012
- CD Publication
 - Accessible on PC or MAC
 - PDF Files *(Adobe Acrobat can be downloaded free of charge from www.get.adobe.com/reader)*
 - CD includes:
 - Instructions in TXT format
 - Cover Letter
 - Proposed Determination
 - Hydrographic Survey Maps



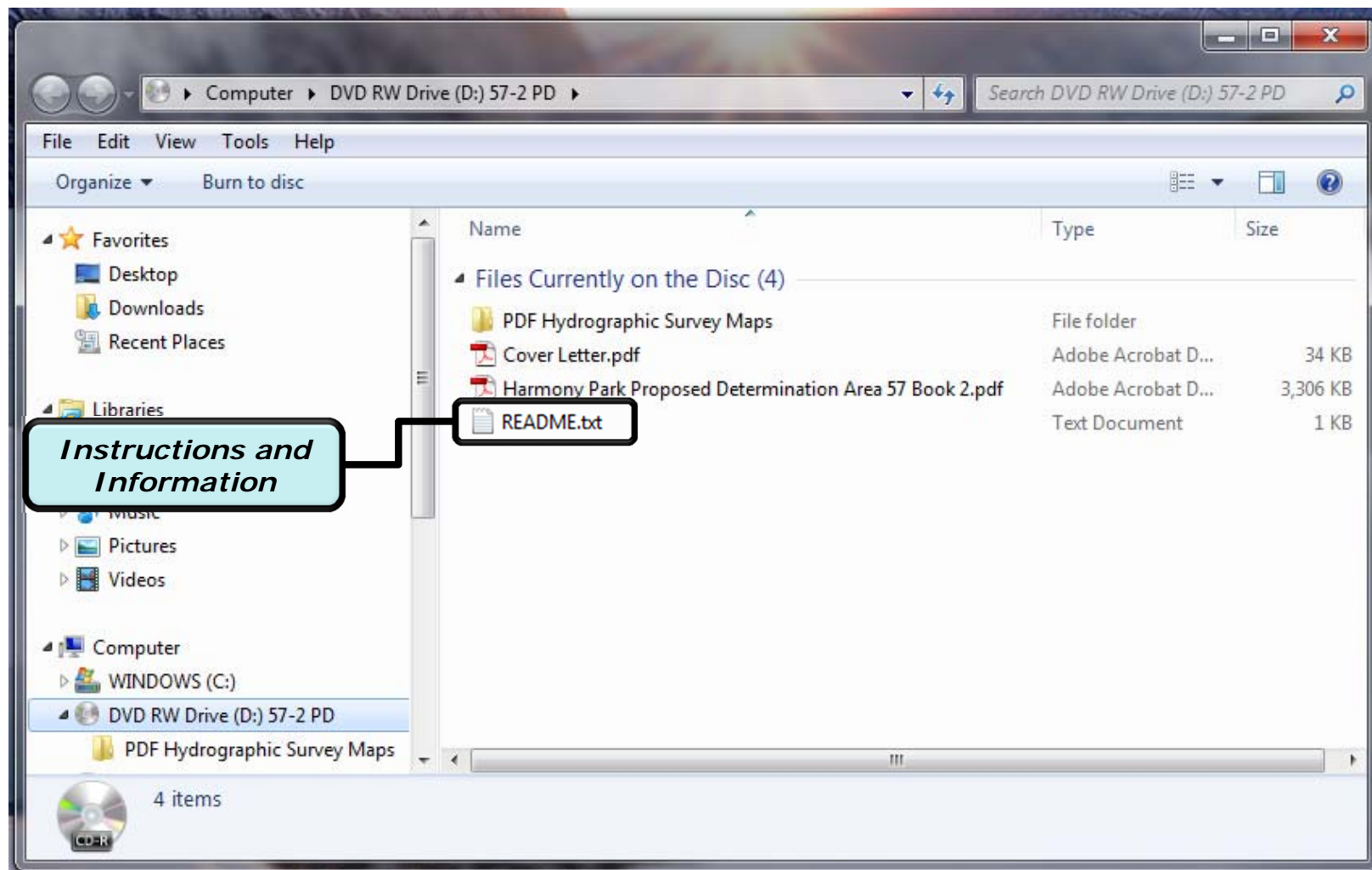
Harmony Park Proposed Determination

Accessing the CD



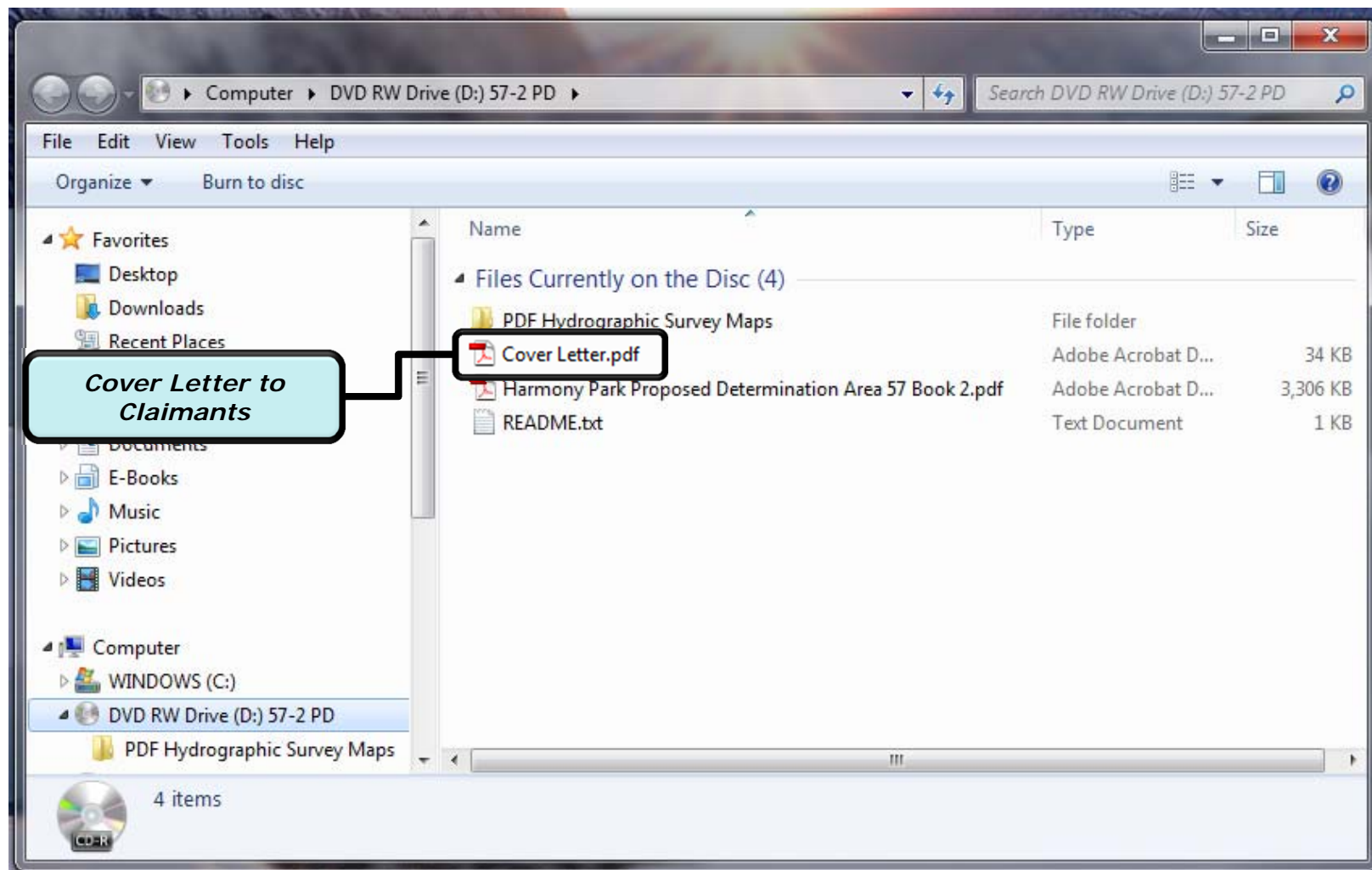
Harmony Park Proposed Determination

Accessing the CD



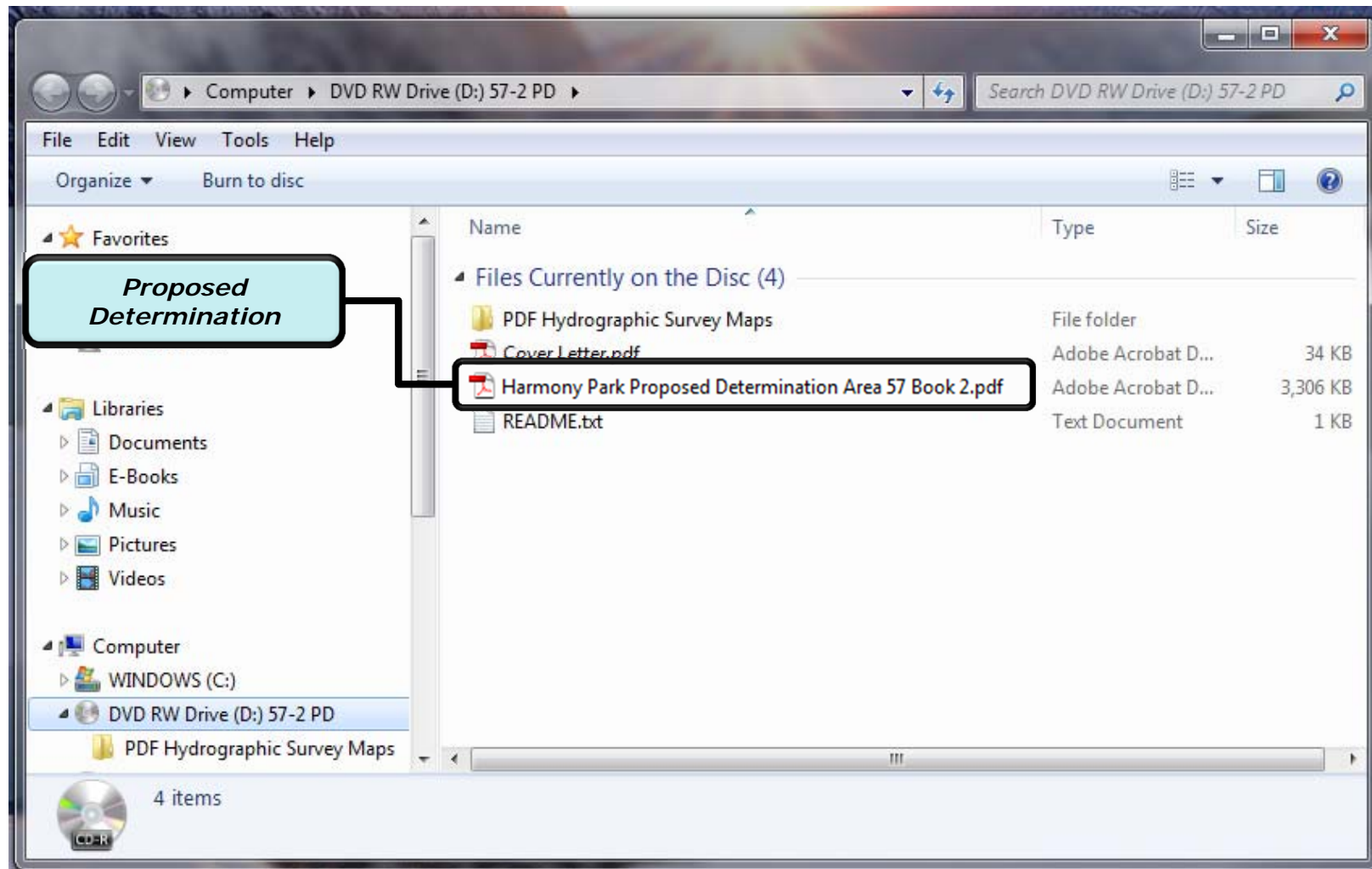
Harmony Park Proposed Determination

Accessing the CD



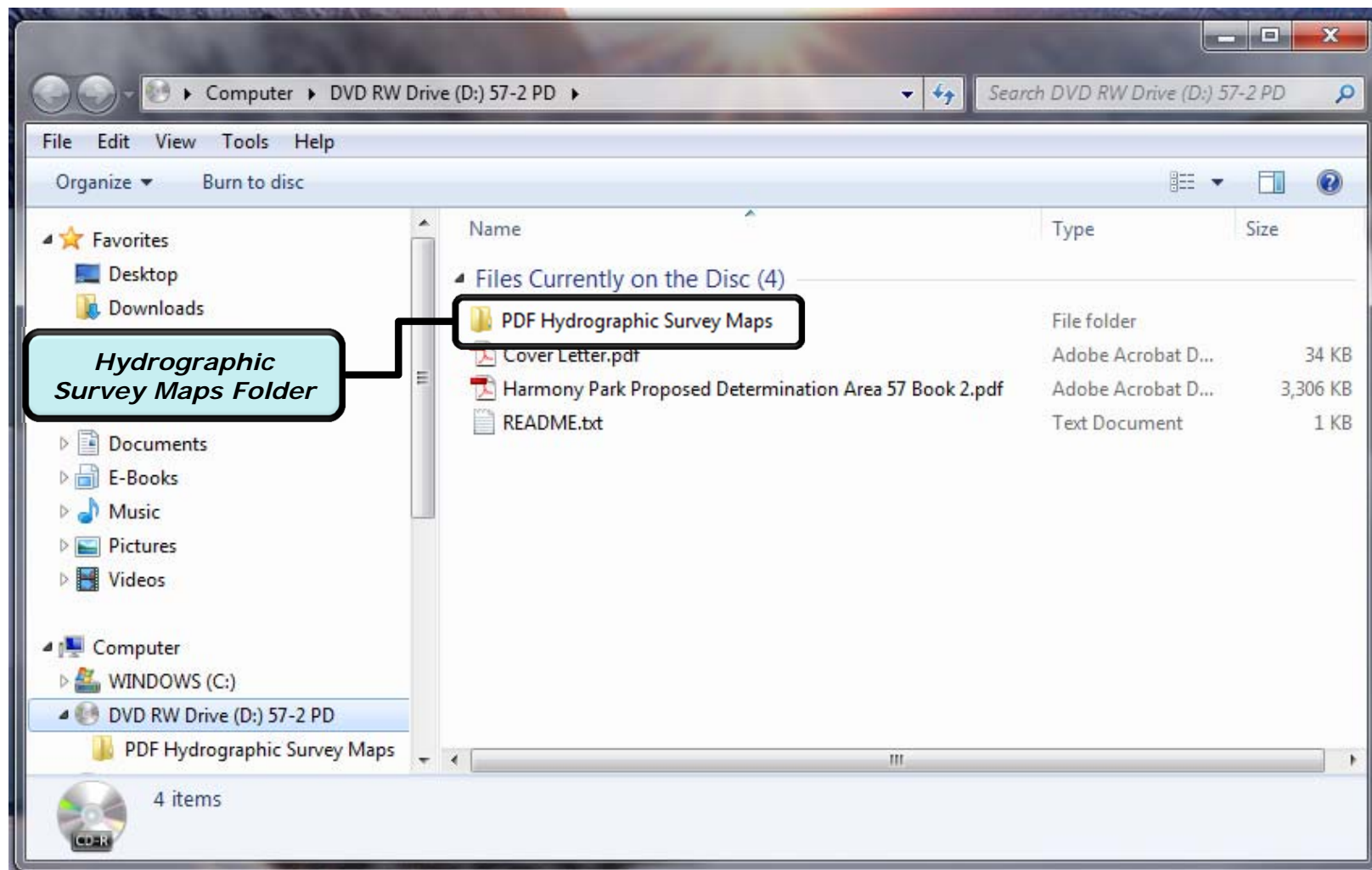
Harmony Park Proposed Determination

Accessing the CD



Harmony Park Proposed Determination

Accessing the CD



Harmony Park Proposed Determination Cover Sheet

IN THE THIRD JUDICIAL DISTRICT COURT IN AND FOR SALT LAKE COUNTY, STATE OF UTAH	District Court Jurisdiction
IN THE MATTER OF THE GENERAL DETERMINATION OF ALL RIGHTS TO THE USE OF WATER, BOTH SURFACE AND UNDERGROUND, WITHIN THE DRAINAGE AREA OF UTAH LAKE AND JORDAN RIVER IN UTAH, SALT LAKE, DAVIS, SUMMIT, WASATCH, SANPETE, AND JUAB COUNTIES IN UTAH	General Adjudication Description
SALT LAKE COUNTY EAST DIVISION HARMONY PARK SUBDIVISION	Hydrologic Division & Subdivision Names
AREA NO. 57 BOOK 02	Area & Book Numbers



Harmony Park Proposed Determination Notice & Service Date

IN THE THIRD JUDICIAL DISTRICT COURT
IN AND FOR SALT LAKE COUNTY, STATE OF UTAH

IN THE MATTER OF THE GENERAL DETERMINATION OF ALL RIGHTS TO THE USE OF WATER,
BOTH SURFACE AND UNDERGROUND, WITHIN THE DRAINAGE AREA OF UTAH LAKE AND JORDAN RIVER IN UTAH, SALT LAKE,
DAVIS, SUMMIT, WASATCH, SANPETE AND JUAB COUNTIES IN UTAH

Civil Case Number

SALT LAKE COUNTY EAST DIVISION, HARMONY PARK SUBDIVISION (57-2)

Salt Lake County Civil No. 360057298

NOTICE TO WATER USERS WITHIN THE ABOVE-DESCRIBED DRAINAGE AREA:

**Instructions on
filing an objection**

Pursuant to the order of the Court dated April 22, 2012, this is your copy of the Proposed Determination of Water Rights in the Salt Lake County East Division, Area No. 57, Book 2, of the Utah Lake and Jordan River General Adjudication. The Division of Water Rights has been authorized as required by statute for use in this matter pending before the Court. The Proposed Determination is the State's recommendation to the Court of how all rights in the Harmony Park Subdivision shall be determined. A copy of the Proposed Determination will be on file with the Clerk of the Third District Court in Salt Lake City, Utah. Additional CDs or printed copies are available, upon payment of the cost of printing, from the Division of Water Rights at 1594 West North Temple, Suite 220, Salt Lake City, Utah 84114-6300, telephone 801-538-7240.

You are hereby notified that under Section 73-4-11 of the Utah Code, any person claiming a water right in the Harmony Park Subdivision who is dissatisfied with the Proposed Determination may object, but only in accordance with the following requirements: The claimant must file the objection in writing in the Third Judicial District Court, Salt Lake City Department, 450 South State, P.O. Box 1860, Salt Lake City Utah 84114, within ninety (90) days after being served with a copy of the Proposed Determination. Service is effective on the date the Proposed Determination is mailed or hand delivered to the claimant. The claimant should also file a copy of the objection with the Division of Water Rights at the address shown below.

This copy of the Proposed Determination was served on you, either in person or by mail, on this 10th day of July, 2012.

L. Ward Wagstaff
Michael M. Quealy
Assistant Attorneys General
MARK L. SHURTLEFF
Utah Attorney General
Attorneys for the State Engineer

Kent L. Jones, P.E.
State Engineer
DIVISION OF WATER RIGHTS
1594 West North Temple, Suite 220
P.O. Box 146300
Salt Lake City, UT 84114-6300
www.waterrights.utah.gov

Service Date



Harmony Park Proposed Determination Preamble

IN THE THIRD JUDICIAL DISTRICT COURT
IN AND FOR SALT LAKE COUNTY, STATE OF UTAH

IN THE MATTER OF THE GENERAL DETERMINATION
OF ALL RIGHTS TO THE USE OF WATER,
BOTH SURFACE AND UNDERGROUND, WITHIN THE
DRAINAGE AREA OF UTAH LAKE AND JORDAN RIVER
IN UTAH, SALT LAKE, DAVIS, SUMMIT, WASATCH,
SANPETE, AND JUAB COUNTIES IN UTAH

PROPOSED DETERMINATION OF WATER RIGHTS IN
THE UTAH LAKE - JORDAN RIVER GENERAL
ADJUDICATION
SALT LAKE COUNTY EAST DIVISION
HARMONY PARK SUBDIVISION
AREA NO. 57, BOOK 2

Salt Lake County Civil No. 360057298

Kent L. Jones, P.E., State Engineer of the State of Utah,
respectfully submits this report to the Court.

1. Geographical Area Covered. This General Adjudication, known as the Utah Lake and Jordan River General Adjudication, includes all water sources, both surface and underground, within the Utah Lake and Jordan River drainage area in Utah, Salt Lake, Davis, Summit, Wasatch, Sanpete, and Juab Counties. This Proposed Determination includes water rights in the Harmony Park Subdivision of the Salt Lake County East Division of the Utah Lake and Jordan River General Adjudication. The Harmony Park Subdivision is the enlarged area on the map shown hereinafter. The Utah Division of Water Rights has designated the Proposed Determination for this area as Area No. 57, Book 2.

2. Commencement. On September 1, 1944, the Court ordered the State Engineer to make a determination and

adjudication of all rights to the use of water of Utah Lake and Jordan River and their tributaries in Utah and Salt Lake Counties. On June 21, 1972, the Court issued an order clarifying that the adjudication area includes all the rights to the use of water, both surface and underground within the drainage area of Utah Lake and Jordan River and their tributaries in Utah, Salt Lake, Davis, Summit, Wasatch, Sanpete, and Juab Counties. The June 21, 1972 order also ordered that the title of this action be amended to read, "In the Matter of the General Determination of the Rights to the Use of All the Water, Both Surface and Underground, Within the Drainage Area of Utah Lake and Jordan River in Utah, Salt Lake, Davis, Summit, Wasatch, Sanpete, and Juab Counties in Utah."

3. State Engineer's Activity. The State Engineer has followed the requirements of Title 73, Chapter 4 of the Utah Code. He has given the required notices, served and published summons, completed hydrographic surveys, and taken claims



Harmony Park Proposed Determination Priority Schedule

Proposed Determination Book for Harmony Park (S36 T1S R1W).

Area: 57

Book Number: 2

Page: 2

PRIORITY	FLOW	WR#	NAME	POINT OF DIVERSION
Underground Water Well(s)				
1895	2.69 acft	57-10085	Thomas American Stone	Sec 36, T 1S, R 1W, SLB&M
1900	0.8 acft	57-5071	E. A. Therkalsen	Sec 36, T 1S, R 1W, SLB&M
Apr 24, 1906	0.45 acft	57-4545	Louisa Reich	Sec 36, T 1S, R 1W, SLB&M
1915	5 acft	57-3856	Doris C. Schmidt Family Trust	Sec 36, T 1S, R 1W, SLB&M
1916	0.3 acft	57-4351	Elmer Winberg	Sec 36, T 1S, R 1W, SLB&M
1916	0.84 acft	57-10084	Thomas American Stone	Sec 36, T 1S, R 1W, SLB&M
1920	0.175 acft	57-5304	Edward J. Solomon	Sec 36, T 1S, R 1W, SLB&M
1924	0.45 acft	57-5381	Myrtle Watson Mrs.	Sec 36, T 1S, R 1W, SLB&M
1930	0.54 acft	57-4994	Victor Eastman	Sec 36, T 1S, R 1W, SLB&M
May 28, 1936	2.35 acft	57-153	Nettie and William B. Adair	Sec 36, T 1S, R 1W, SLB&M
Jun 27, 1940	1.7 acft	57-333	Francis N. Tuttle	Sec 36, T 1S, R 1W, SLB&M
Oct 25, 1940	1.329 acft	57-10420	WEI Properties, LLC	Sec 36, T 1S, R 1W, SLB&M
May 15, 1941	0.95 acft	57-559	Abram Chorn	Sec 36, T 1S, R 1W, SLB&M
Nov 06, 1941	0.942 acft	57-624	Albert William Davies	Sec 36, T 1S, R 1W, SLB&M
Feb 24, 1942	0.85 acft	57-635	WEI Properties, LLC	Sec 36, T 1S, R 1W, SLB&M
Aug 11, 1947	0.6 acft	57-1356	Glen H. Curtis	Sec 36, T 1S, R 1W, SLB&M
May 31, 1950	0.65 acft	57-1789	Jerold L. Bailey	Sec 36, T 1S, R 1W, SLB&M
Jul 10, 1952	0.19 acft	57-2158	J. Kenneth Latimer	Sec 36, T 1S, R 1W, SLB&M
Feb 15, 1955	0.5 acft	57-1501	Leslie Jack Lamper	Sec 36, T 1S, R 1W, SLB&M
Jun 30, 1955	0.95 acft	57-2588	Vern Pettit	Sec 36, T 1S, R 1W, SLB&M
Apr 04, 1956	0.865 acft	57-2683	Mildred M. Thuet	Sec 36, T 1S, R 1W, SLB&M
Aug 31, 1956	34.48 acft	57-2735	Seaboard Foods, LLC	Sec 36, T 1S, R 1W, SLB&M
			Seaboard Foods, LLC dba Daily's Premium Meats	
Oct 08, 1956	1.5 acft	57-2747	Newel Pettit	Sec 36, T 1S, R 1W, SLB&M
Sep 17, 1959	0.45 acft	57-3036	Centerfield Water and Improvement Company	Sec 36, T 1S, R 1W, SLB&M
Dec 01, 1973	286.09 acft	57-3249	Seaboard Foods, LLC	Sec 36, T 1S, R 1W, SLB&M
			Seaboard Foods, LLC dba Daily's Premium Meats	
Dec 01, 1973	384.83 acft	57-8589	Seaboard Foods, LLC dba Daily's Premium Meats	Sec 36, T 1S, R 1W, SLB&M
Jan 20, 1978	0.51 cfs OR 369.2297 acft	57-8364	Geneva Rock Products Inc.	Sec 36, T 1S, R 1W, SLB&M
END OF DATA				

Priority List

Date of Publication: June 19, 2012



Harmony Park Proposed Determination Example

Proposed Determination for Harmony Park (S36 T1S R1W).										Area: 57 Book Number: 2		Page: 6																																																																					
<div style="border: 2px solid black; padding: 5px; display: inline-block; background-color: #e0f0ff;"> Water Right Number </div>																																																																																	
LIMITATION(S) -- Water Right 57-624 is limited to: an annual diversion for Irrigation of 0.9000 acre-feet an annual diversion for Stockwatering of 0.0420 acre-feet																																																																																	
4	57-624	NAME:	Albert William Davies					INTEREST:	100%																																																																								
		TYPE OF RIGHT:	A14552					PRIORITY:	Nov 06, 1941																																																																								
		FLOW:	0.942 acft					SOURCE:	Underground Water Well(s)																																																																								
POINT OF DIVERSION -- UNDERGROUND: [1] N 2589 feet E 443 feet from the S4 corner, Section 36 T 1S R 1W SLB&M Well Diameter: 2 inches Well Depth: 314 feet																																																																																	
BENEFICIAL USE: Water Use Group No. 415683.																																																																																	
IRRIGATION: from Apr 01 to Oct 31 SOLE SUPPLY: 0.1800 acre of the Group Total of 0.1800 acres.																																																																																	
STOCKWATER: from Jan 01 to Dec 31 SOLE SUPPLY: 1.5000 ELUs of the Group Total of 1.5000.																																																																																	
PLACE OF USE: (which includes all or part of the following legal subdivisions:)																																																																																	
		<table border="1" style="width: 100%; border-collapse: collapse; text-align: center;"> <thead> <tr> <th colspan="4">Northwest Quarter</th> <th colspan="4">Northeast Quarter</th> <th colspan="4">Southwest Quarter</th> <th colspan="4">Southeast Quarter</th> <th>Section</th> </tr> <tr> <th>NW</th><th>NE</th><th>SW</th><th>SE</th> <th>NW</th><th>NE</th><th>SW</th><th>SE</th> <th>NW</th><th>NE</th><th>SW</th><th>SE</th> <th>NW</th><th>NE</th><th>SW</th><th>SE</th> <th>Totals</th> </tr> </thead> <tbody> <tr> <td></td><td></td><td></td><td>*</td> <td></td><td></td><td></td><td></td> <td></td><td></td><td></td><td></td> <td></td><td></td><td></td><td>*</td> <td>0.1800</td> </tr> <tr> <td colspan="15"></td> <td style="text-align: right;">Group Total:</td> <td>0.1800</td> </tr> </tbody> </table>												Northwest Quarter				Northeast Quarter				Southwest Quarter				Southeast Quarter				Section	NW	NE	SW	SE	NW	NE	SW	SE	NW	NE	SW	SE	NW	NE	SW	SE	Totals				*												*	0.1800																Group Total:	0.1800
Northwest Quarter				Northeast Quarter				Southwest Quarter				Southeast Quarter				Section																																																																	
NW	NE	SW	SE	NW	NE	SW	SE	NW	NE	SW	SE	NW	NE	SW	SE	Totals																																																																	
			*												*	0.1800																																																																	
															Group Total:	0.1800																																																																	
		LIMITATION(s) -- Water Right 57-624 is limited to: an annual diversion for Irrigation of 0.9000 acre-feet an annual diversion for Stockwatering of 0.0420 acre-feet																																																																															

Description Of Water Rights

Date of Publication: June 19, 2012



Harmony Park Proposed Determination Example

Proposed Determination Book for Harmony Park (S36 T1S R1W)										Area: 57 Book Number: 2 Page: 6																																																																													
<p>LIMITATION(s) -- Water Right 57-559 is limited to: an annual diversion for Irrigation of 0.5000 acre-feet an annual diversion for Domestic purposes of 0.4500 acre-feet</p>																																																																																							
<p>NAME: Albert William Davies</p> <p>TYPE OF RIGHT: A14552</p> <p>FLOW: 0.942 acft</p>										<ul style="list-style-type: none"> • Name (Owner of Record) • Type of Right • Flow Rate (cfs or acre-feet) 																																																																													
4		57-624												<p>INTEREST: 100%</p> <p>PRIORITY: Nov 06, 1941</p> <p>SOURCE: Underground Water Well(s)</p>																																																																									
<p>POINT OF DIVERSION -- UNDERGROUND: [1] N 2589 feet E 443 feet from the S4 corner, Section 36 T 1S R 1W SLB&M Well Diameter: 2 inches Well Depth: 314 feet</p>																																																																																							
<p>BENEFICIAL USE: Water Use Group No. 415683.</p>																																																																																							
<p>IRRIGATION: from Apr 01 to Oct 31 SOLE SUPPLY: 0.1800 acre of the Group Total of 0.1800 acres.</p>																																																																																							
<p>STOCKWATER: from Jan 01 to Dec 31 SOLE SUPPLY: 1.5000 ELUs of the Group Total of 1.5000.</p>																																																																																							
<p>PLACE OF USE: (which includes all or part of the following legal subdivisions:)</p>																																																																																							
BS TOWN RANG SC		SL 1S 1W 36		<table border="1" style="width: 100%; border-collapse: collapse; text-align: center;"> <thead> <tr> <th colspan="4">Northwest Quarter</th> <th colspan="4">Northeast Quarter</th> <th colspan="4">Southwest Quarter</th> <th colspan="4">Southeast Quarter</th> <th colspan="1">Section</th> </tr> <tr> <th>NW</th> <th>NE</th> <th>SW</th> <th>SE</th> <th>NW</th> <th>NE</th> <th>SW</th> <th>SE</th> <th>NW</th> <th>NE</th> <th>SW</th> <th>SE</th> <th>NW</th> <th>NE</th> <th>SW</th> <th>SE</th> <th>Totals</th> </tr> </thead> <tbody> <tr> <td></td> <td></td> <td></td> <td>*</td> <td></td> <td></td> <td>X</td> <td></td> <td>*</td> <td></td> <td></td> <td></td> <td></td> <td></td> <td></td> <td>*X</td> <td>0.1800</td> </tr> <tr> <td colspan="16" style="text-align: right;">Group Total:</td> <td>0.1800</td> </tr> </tbody> </table>																Northwest Quarter				Northeast Quarter				Southwest Quarter				Southeast Quarter				Section	NW	NE	SW	SE	NW	NE	SW	SE	NW	NE	SW	SE	NW	NE	SW	SE	Totals				*			X		*							*X	0.1800	Group Total:																0.1800
Northwest Quarter				Northeast Quarter				Southwest Quarter				Southeast Quarter				Section																																																																							
NW	NE	SW	SE	NW	NE	SW	SE	NW	NE	SW	SE	NW	NE	SW	SE	Totals																																																																							
			*			X		*							*X	0.1800																																																																							
Group Total:																0.1800																																																																							
<p>LIMITATION(s) -- Water Right 57-624 is limited to: an annual diversion for Irrigation of 0.9000 acre-feet an annual diversion for Stockwatering of 0.0420 acre-feet</p>																																																																																							

Harmony Park Proposed Determination Example

Proposed Determination Book for Harmony Park (S36 T1S R1W).

Area: 57 Book Number: 2

Page: 6

LIMITATION(s) -- Water Right 57-559 is limited to:
an annual diversion for Irrigation of 0.5000 acre-feet
an annual diversion for Domestic purposes of 0.4500 acre-feet

- Interest
- Priority Date
- Source

4 **57-624** **NAME:** Albert William Davies
TYPE OF RIGHT: A14552
FLOW: 0.942 acft

INTEREST: 100%
PRIORITY: Nov 06, 1941
SOURCE: Underground Water Well(s)

POINT OF DIVERSION -- UNDERGROUND:
[1] N 2589 feet E 443 feet from the S4 corner, Section 36 T 1S R 1W SLB&M
Well Diameter: 2 inches Well Depth: 314 feet

BENEFICIAL USE:

Water Use Group No. 415683.

IRRIGATION: from Apr 01 to Oct 31 SOLE SUPPLY: 0.1800 acre of the Group Total of 0.1800 acres.

STOCKWATER: from Jan 01 to Dec 31 SOLE SUPPLY: 1.5000 ELUs of the Group Total of 1.5000.

PLACE OF USE: (which includes all or part of the following legal subdivisions:)

		----- Northwest Quarter -----*				----- Northeast Quarter -----*				----- Southwest Quarter -----*				----- Southeast Quarter -----*				Section
BS	TOWN	RANG	SC	NW	NE	SW	SE	*	NW	NE	SW	SE	*	NW	NE	SW	SE	Totals
SL	1S	1W	36					*			X		*					0.1800
Group Total:																		0.1800

LIMITATION(s) -- Water Right 57-624 is limited to:
an annual diversion for Irrigation of 0.9000 acre-feet
an annual diversion for Stockwatering of 0.0420 acre-feet

Description Of Water Rights

Date of Publication: June 19, 2012



Harmony Park Proposed Determination Example

Proposed Determination Book for Harmony Park (S36 T1S R1W).

Area: 57 Book Number: 2

Page: 6

LIMITATION(s) -- Water Right 57-559 is limited to:
an annual diversion for Irrigation of 0.5000 acre-feet
an annual diversion for Domestic purposes of 0.4500 acre-feet

4 **57-624** **NAME:** Albert William Davies **INTEREST:** 100%
TYPE OF RIGHT: A14552 **PRIORITY:** Nov 06, 1941
FLOW: 0.942 acft **SOURCE:** Underground Water Well(s)

POINT OF DIVERSION -- UNDERGROUND:
[1] N 2589 feet E 443 feet from the S4 corner, Section 36 T 1S R 1W SLB&M
Well Diameter: 2 inches Well Depth: 314 feet

BENEFICIAL USE:

Water Use Group No. 415683.

IRRIGATION: from Apr 01 to Oct 31 SOLE SUPPLY: 0.1800 acre of the Group Total of 0.1800 acres.

STOCKWATER: from Jan 01 to Dec 31 SOLE SUPPLY: 1.5000 ELUs of the Group Total of 1.5000.

PLACE OF USE: (which includes all or part of the following legal subdivisions:)

BS	TOWN	RANG	SC	----- Northwest Quarter -----				----- Northeast Quarter -----				----- Southwest Quarter -----				----- Southeast Quarter -----				Section
				NW	NE	SW	SE *	NW	NE	SW	SE *	NW	NE	SW	SE *	NW	NE	SW	SE	Totals
SL	1S	1W	36				*			X	*				*	X				0.1800
Group Total:																				0.1800

LIMITATION(s) -- Water Right 57-624 is limited to:
an annual diversion for Irrigation of 0.9000 acre-feet
an annual diversion for Stockwatering of 0.0420 acre-feet

Point of Diversion Location & Well Data (if available)

Description Of Water Rights

Date of Publication: June 19, 2012



Harmony Park Proposed Determination Example

Proposed Determination Book for Harmony Park (S36 T1S R1W).

Area: 57 Book Number: 2

Page: 6

LIMITATION(s) -- Water Right 57-559 is limited to:
an annual diversion for Irrigation of 0.5000 acre-feet
an annual diversion for Domestic purposes of 0.4500 acre-feet

4 **57-624** **NAME:** Albert William Davies **INTEREST:** 100%
TYPE OF RIGHT: A14552 **PRIORITY:** Nov 06, 1941
FLOW: 0.942 acft **SOURCE:** Underground Water Well(s)

POINT OF DIVERSION -- UNDERGROUND:
[1] N 2589 feet E 443 feet from
Well Diameter: 2 inches

Beneficial Use Group

BENEFICIAL USE:

Water Use Group No. 415683.

IRRIGATION: from Apr 01 to Oct 31 SOLE SUPPLY: 0.1800 acre of the Group Total of 0.1800 acres.

STOCKWATER: from Jan 01 to Dec 31 SOLE SUPPLY: 1.5000 ELUs of the Group Total of 1.5000.

PLACE OF USE: (which includes all or part of the following legal subdivisions:)

		----- Northwest Quarter -----				----- Northeast Quarter -----				----- Southwest Quarter -----				----- Southeast Quarter -----				Section
BS	TOWN	RANG	SC	NW	NE	SW	SE	*	NW	NE	SW	SE	*	NW	NE	SW	SE	Totals
SL	1S	1W	36					*			X		*					0.1800
Group Total:																		0.1800

LIMITATION(s) -- Water Right 57-624 is limited to:
an annual diversion for Irrigation of 0.9000 acre-feet
an annual diversion for Stockwatering of 0.0420 acre-feet

Description Of Water Rights

Date of Publication: June 19, 2012



Harmony Park Proposed Determination Example

Proposed Determination Book for Harmony Park (S36 T1S R1W).

Area: 57 Book Number: 2

Page: 6

LIMITATION(s) -- Water Right 57-559 is limited to:
an annual diversion for Irrigation of 0.5000 acre-feet
an annual diversion for Domestic purposes of 0.4500 acre-feet

4 **57-624** **NAME:** Albert William Davies **INTEREST:** 100%
TYPE OF RIGHT: A14552 **PRIORITY:** Nov 06, 1941
FLOW: 0.942 acft **SOURCE:** Underground Water Well(s)

POINT OF DIVERSION -- UNDERGROUND:
[1] N 2589 feet E 443 feet from the S4 corner, Section 36 T 1S R 1W SLB&M
Well Diameter: 2 inches

Nature of Beneficial Use

BENEFICIAL USE:

Water Use Group No. 415683

IRRIGATION: from Apr 01 to Oct 31 SOLE SUPPLY: 0.1800 acre of the Group Total of 0.1800 acres.

STOCKWATER: from Jan 01 to Dec 31 SOLE SUPPLY: 1.5000 ELUs of the Group Total of 1.5000.

PLACE OF USE: (which includes all or part of the following legal subdivisions:)

		----- Northwest Quarter -----				----- Northeast Quarter -----				----- Southwest Quarter -----				----- Southeast Quarter -----				Section
BS	TOWN	RANG	SC	NW	NE	SW	SE	*	NW	NE	SW	SE	*	NW	NE	SW	SE	Totals
SL	1S	1W	36					*			X		*					0.1800
Group Total:																		0.1800

LIMITATION(s) -- Water Right 57-624 is limited to:
an annual diversion for Irrigation of 0.9000 acre-feet
an annual diversion for Stockwatering of 0.0420 acre-feet

Description Of Water Rights

Date of Publication: June 19, 2012



Harmony Park Proposed Determination Example

Proposed Determination Book for Harmony Park (S36 T1S R1W).

Area: 57 Book Number: 2

Page: 6

LIMITATION(s) -- Water Right 57-559 is limited to:
an annual diversion for Irrigation of 0.5000 acre-feet
an annual diversion for Domestic purposes of 0.4500 acre-feet

4 **57-624** **NAME:** Albert William Davies **INTEREST:** 100%
TYPE OF RIGHT: A14552 **PRIORITY:** Nov 06, 1941
FLOW: 0.942 acft **SOURCE:** Underground Water Well(s)

POINT OF DIVERSION -- UNDERGROUND:

[1] N 2589 feet E 443 feet from the SE corner S
Well Diameter: 2 inches Well Depth: 314

Period of Use

BENEFICIAL USE:

Water Use Group No. 415683.

IRRIGATION: from Apr 01 to Oct 31 **SOLE SUPPLY:** 0.1800 acre of the Group Total of 0.1800 acres.

STOCKWATER: from Jan 01 to Dec 31 **SOLE SUPPLY:** 1.5000 ELUs of the Group Total of 1.5000.

PLACE OF USE: (which includes all or part of the following legal subdivisions:)

----- Northwest Quarter -----				----- Northeast Quarter -----				----- Southwest Quarter -----				----- Southeast Quarter -----				Section
NW	NE	SW	SE *	NW	NE	SW	SE *	NW	NE	SW	SE *	NW	NE	SW	SE	Totals
			*			X	*				*					0.1800
Group Total:																0.1800

LIMITATION(s) -- Water Right 57-624 is limited to:
an annual diversion for Irrigation of 0.9000 acre-feet
an annual diversion for Stockwatering of 0.0420 acre-feet

Description Of Water Rights

Date of Publication: June 19, 2012



Harmony Park Proposed Determination Example

Proposed Determination Book for Harmony Park (S36 T1S R1W).

Area: 57 Book Number: 2

Page: 6

LIMITATION(s) -- Water Right 57-559 is limited to:
an annual diversion for Irrigation of 0.5000 acre-feet
an annual diversion for Domestic purposes of 0.4500 acre-feet

4 **57-624** **NAME:** Albert William Davies **INTEREST:** 100%
TYPE OF RIGHT: A14552 **PRIORITY:** Nov 06, 1941
FLOW: 0.942 acft **SOURCE:** Underground Water Well(s)

POINT OF DIVERSION -- UNDERGROUND:

[1] N 2589 feet E 443 feet from the S4 corner, Section 36 T1S R1W
Well Diameter: 2 inches Well Depth: 314 feet

Sole Supply

BENEFICIAL USE:

Water Use Group No. 415683.

IRRIGATION: from Apr 01 to Oct 31 **SOLE SUPPLY:** 0.1800 acre of the Group Total of 0.1800 acres.

STOCKWATER: from Jan 01 to Dec 31 **SOLE SUPPLY:** 1.5000 ELUs of the Group Total of 1.5000.

PLACE OF USE: (which includes all or part of the following legal subdivisions:)

		Northwest Quarter				Northeast Quarter				Southwest Quarter				Southeast Quarter				Section
BS	TOWN	RANG	SC	NW	NE	SW	SE	*	NW	NE	SW	SE	*	NW	NE	SW	SE	Totals
SL	1S	1W	36					*			X		*					0.1800
Group Total:																		0.1800

LIMITATION(s) -- Water Right 57-624 is limited to:
an annual diversion for Irrigation of 0.9000 acre-feet
an annual diversion for Stockwatering of 0.0420 acre-feet

Description Of Water Rights

Date of Publication: June 19, 2012



Harmony Park Proposed Determination Example

Proposed Determination Book for Harmony Park (S36 T1S R1W).

Area: 57 Book Number: 2

Page: 6

LIMITATION(s) -- Water Right 57-559 is limited to:
an annual diversion for Irrigation of 0.5000 acre-feet
an annual diversion for Domestic purposes of 0.4500 acre-feet

4 **57-624** **NAME:** Albert William Davies **INTEREST:** 100%
TYPE OF RIGHT: A14552 **PRIORITY:** Nov 06, 1941
FLOW: 0.942 acft **SOURCE:** Underground Water Well(s)

POINT OF DIVERSION -- UNDERGROUND:
[1] N 2589 feet E 443 feet from the S4 corner, Section 36 T 1S R 1W SLB&M
Well Diameter: 2 inches Well Depth: 314 feet

Group Total

BENEFICIAL USE:

Water Use Group No. 415683.

IRRIGATION: from Apr 01 to Oct 31 SOLE SUPPLY: 0.1800 acre of the Group Total of 0.1800 acres.

STOCKWATER: from Jan 01 to Dec 31 SOLE SUPPLY: 1.5000 ELUs of the Group Total of 1.5000.

PLACE OF USE: (which includes all or part of the following legal subdivisions:)

BS	TOWN	RANG	SC	----- Northwest Quarter -----				----- Northeast Quarter -----				----- Southwest Quarter -----				----- Southeast Quarter -----				Section
				NW	NE	SW	SE *	NW	NE	SW	SE *	NW	NE	SW	SE *	NW	NE	SW	SE	
SL	1S	1W	36				*			X	*				*	X				0.1800
Group Total:																				0.1800

LIMITATION(s) -- Water Right 57-624 is limited to:
an annual diversion for Irrigation of 0.9000 acre-feet
an annual diversion for Stockwatering of 0.0420 acre-feet

Description Of Water Rights

Date of Publication: June 19, 2012



Harmony Park Proposed Determination Example

Proposed Determination Book for Harmony Park (S36 T1S R1W).

Area: 57 Book Number: 2

Page: 6

LIMITATION(s) -- Water Right 57-559 is limited to:
 an annual diversion for Irrigation of 0.5000 acre-feet
 an annual diversion for Domestic purposes of 0.4500 acre-feet

4 **57-624** **NAME:** Albert William Davies **INTEREST:** 100%
TYPE OF RIGHT: A14552 **PRIORITY:** Nov 06, 1941
FLOW: 0.942 acft **SOURCE:** Underground Water Well(s)

POINT OF DIVERSION -- UNDERGROUND:
 [1] N 2589 feet E 443 feet from the S4 corner, Section 36 T 1S R 1W SLB&M
 Well Diameter: 2 inches Well Depth: 314 feet

BENEFICIAL USE:

Water Use Group No. 415683.

IRRIGATION: from Apr 01 to Oct 31 SOLE SUPPLY: 0.1800 acre of the Group Total of 0.1800 acres.

STOCKWATER: from Jan 01 to Dec 31 SOLE SUPPLY: 1.5000 ELUs of the Group Total of 1.5000.

PLACE OF USE: (which includes all or part of the following legal subdivisions:)

Northwest Quarter				Northeast Quarter				Southwest Quarter				Southeast Quarter				Section
BS TOWN RANG SC	NW	NE	SW	SE *	NW	NE	SW	SE *	NW	NE	SW	SE *	NW	NE	SW	SE
SL 1S 1W 36				*			X	*				*X				
Group Total:																0.1800

LIMITATION(s) -- Water Right 57-624 is limited to:
 an annual diversion for Irrigation of 0.9000 acre-feet
 an annual diversion for Stockwatering of 0.0420 acre-feet

Place of Use:
 Township, Range
 & Section

Description Of Water Rights

Date of Publication: June 19, 2012



Harmony Park Proposed Determination Example

Proposed Determination Book for Harmony Park (S36 T1S R1W).

Area: 57 Book Number: 2

Page: 6

LIMITATION(s) -- Water Right 57-559 is limited to:
 an annual diversion for Irrigation of 0.5000 acre-feet
 an annual diversion for Domestic purposes of 0.4500 acre-feet

4 **57-624** **NAME:** Albert William Davies **INTEREST:** 100%
TYPE OF RIGHT: A14552 **PRIORITY:** Nov 06, 1941
FLOW: 0.942 acft **SOURCE:** Underground Water Well(s)

POINT OF DIVERSION -- UNDERGROUND:
 [1] N 2589 feet E 443 feet from the S4 corner, Section 36 T 1S R 1W SLB&M
 Well Diameter: 2 inches Well Depth: 314 feet

BENEFICIAL USE:

Water Use Group No. 415683.

IRRIGATION: from Apr 01 to Oct 31 SOLE SUPPLY: 0.1800 acre of the Group Total of 0.1800 acres.

STOCKWATER: from Jan 01 to Dec 31 SOLE SUPPLY: 1.5000 ELUs of the Group Total of 1.5000.

PLACE OF USE: (which includes all or part of the following legal subdivisions:)

Northwest Quarter				Northeast Quarter				Southwest Quarter				Southeast Quarter				Section
NW	NE	SW	SE	NW	NE	SW	SE	NW	NE	SW	SE	NW	NE	SW	SE	Totals
						X						X				0.1800
Group Total:																0.1800

LIMITATION(s) -- Water Right 57-624 is limited to:
 an annual diversion for Irrigation of 0.9000 acre-feet
 an annual diversion for Stockwatering of 0.0420 acre-feet

Place of Use:
Quarter-Section

Description Of Water Rights

Date of Publication: June 19, 2012



Harmony Park Proposed Determination Example

Proposed Determination Book for Harmony Park (S36 T1S R1W).

Area: 57 Book Number: 2

Page: 6

LIMITATION(s) -- Water Right 57-559 is limited to:
 an annual diversion for Irrigation of 0.5000 acre-feet
 an annual diversion for Domestic purposes of 0.4500 acre-feet

4 **57-624** **NAME:** Albert William Davies **INTEREST:** 100%
TYPE OF RIGHT: A14552 **PRIORITY:** Nov 06, 1941
FLOW: 0.942 acft **SOURCE:** Underground Water Well(s)

POINT OF DIVERSION -- UNDERGROUND:
 [1] N 2589 feet E 443 feet from the S4 corner, Section 36 T 1S R 1W SLB&M
 Well Diameter: 2 inches Well Depth: 314 feet

BENEFICIAL USE:

Water Use Group No. 415683.

IRRIGATION: from Apr 01 to Oct 31 SOLE SUPPLY: 0.1800 acre of the Group Total of 0.1800 acres.

STOCKWATER: from Jan 01 to Dec 31 SOLE SUPPLY: 1.5000 ELUs of the Group Total of 1.5000.

PLACE OF USE: (which includes all or part of the following legal subdivisions:)

BS	TOWN	RANG	SC	Northwest Quarter				Northeast Quarter				Southwest Quarter				Southeast Quarter				Section
				NW	NE	SW	SE	NW	NE	SW	SE	NW	NE	SW	SE	NW	NE	SW	SE	
SL	1S	1W	36				*			X	*					*X				0.1800
Group Total:																				0.1800

LIMITATION(s) -- Water Right 57-624 is limited to:
 an annual diversion for Irrigation of 0.9000 acre-feet
 an annual diversion for Stockwatering of 0.0420 acre-feet

Place of Use:
 Quarter-Quarter
 (40-acre tract)

Description Of Water Rights

Date of Publication: June 19, 2012



Harmony Park Proposed Determination Example

Proposed Determination Book for Harmony Park (S36 T1S R1W).

Area: 57 Book Number: 2 Page: 6

LIMITATION(s) -- Water Right 57-559 is limited to:
 an annual diversion for Irrigation of 0.5000 acre-feet
 an annual diversion for Domestic purposes of 0.4500 acre-feet

4 **57-624** **NAME:** Albert William Davies **INTEREST:** 100%
TYPE OF RIGHT: A14552 **PRIORITY:** Nov 06, 1941
FLOW: 0.942 acft **SOURCE:** Underground Water Well(s)

POINT OF DIVERSION -- UNDERGROUND:
 [1] N 2589 feet E 443 feet from the S4 corner, Section 36 T 1S R 1W SLB&M
 Well Diameter: 2 inches Well Depth: 314 feet

BENEFICIAL USE:

Water Use Group No. 415683.

IRRIGATION: from Apr 01 to Oct 31 SOLE SUPPLY: 0.1800 acre of the Group Total of 0.1800 acres.

STOCKWATER: from Jan 01 to Dec 31 SOLE SUPPLY: 1.5000 ELUs of the Group Total of 1.5000.

PLACE OF USE: (which includes all or part of the following legal subdivisions:)

BS	TOWN	RANG	SC	----- Northwest Quarter -----				----- Northeast Quarter -----				----- Southwest Quarter -----				----- Southeast Quarter -----				Section
				NW	NE	SW	SE *	NW	NE	SW	SE *	NW	NE	SW	SE *	NW	NE	SW	SE *	Totals
SL	1S	1W	36				*			X	*				*	X				0.1800
Group Total:																				0.1800

LIMITATION(s) -- Water Right 57-624 is limited to:
 an annual diversion for Irrigation of 0.9000 acre-feet
 an annual diversion for Stockwatering of 0.0420 acre-feet

Place of Use:
 Acreage Total per Section

Description Of Water Rights

Date of Publication: June 19, 2012



Harmony Park Proposed Determination Example

Proposed Determination Book for Harmony Park (S36 T1S R1W).

Area: 57 Book Number: 2 Page: 6

LIMITATION(s) -- Water Right 57-559 is limited to:
an annual diversion for Irrigation of 0.5000 acre-feet
an annual diversion for Domestic purposes of 0.4500 acre-feet

4 **57-624** **NAME:** Albert William Davies **INTEREST:** 100%
TYPE OF RIGHT: A14552 **PRIORITY:** Nov 06, 1941
FLOW: 0.942 acft **SOURCE:** Underground Water Well(s)

POINT OF DIVERSION -- UNDERGROUND:
[1] N 2589 feet E 443 feet from the S4 corner, Section 36 T 1S R 1W SLB&M
Well Diameter: 2 inches Well Depth: 314 feet

BENEFICIAL USE:

Water Use Group No. 415683.

IRRIGATION: from Apr 01 to Oct 31 SOLE SUPPLY: 0.1800 acre of the Group Total of 0.1800 acres.

STOCKWATER: from Jan 01 to Dec 31 SOLE SUPPLY: 1.5000 ELUs of the Group Total of 1.5000.

PLACE OF USE: (which includes all or part of the following legal subdivisions:)

BS	TOWN	RANG	SC	----- Northwest Quarter -----				----- Northeast Quarter -----				----- Southwest Quarter -----				----- Southeast Quarter -----				Section
				NW	NE	SW	SE *	NW	NE	SW	SE *	NW	NE	SW	SE *	NW	NE	SW	SE	Totals
SL	1S	1W	36				*			X	*				*	X				0.1800
Group Total:																				0.1800

LIMITATION(s) -- Water Right 57-624 is limited to:
an annual diversion for Irrigation of 0.9000 acre-feet
an annual diversion for Stockwatering of 0.0420 acre-feet

**Sole Supply
Diversion
Limitations**

Description Of Water Rights

Date of Publication: June 19, 2012



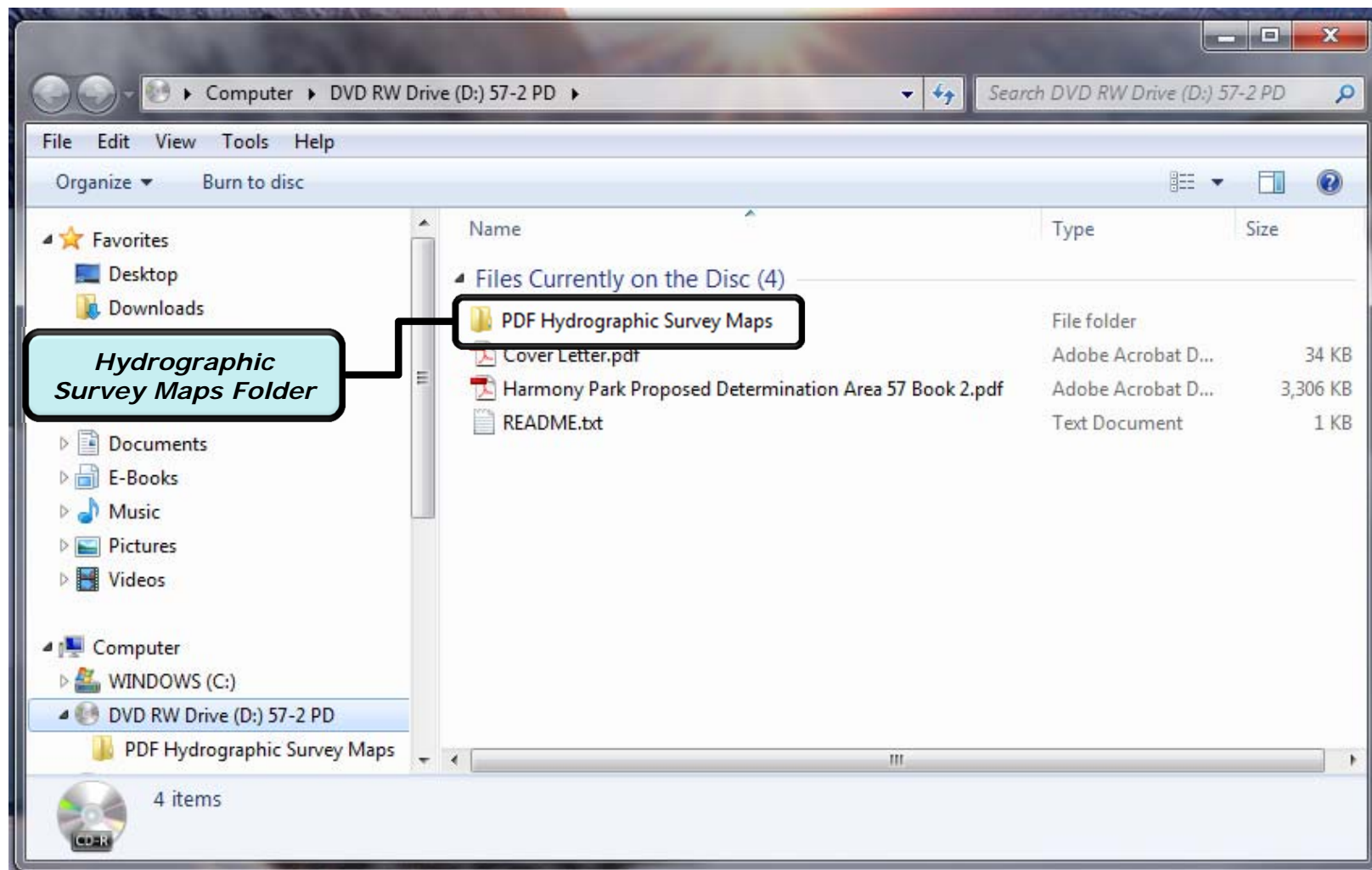
Harmony Park Proposed Determination Disallowed Claims

Proposed Determination Book for Harmony Park (S36 T1S R1W).				Area: 57	Book Number: 2	Page: 26
WATER RIGHT NUMBER	NAME	POINT(S) OF DIVERSION	SOURCE			
57-120	Vernie A. Garner	[1] S 9 feet W 1205 feet from the E4 corner, Section 36 T 1S R 1W SLB&M	Underground Water Well(s)			
57-147	Peter Falkner	[1] S 1925 feet W 829 feet from the NE corner, Section 36 T 1S R 1W SLB&M	Underground Water Well(s)			
57-152	Nick & Vida Custick	[1] S 166 feet W 110 feet from the NE corner, Section 36 T 1S R 1W SLB&M	Underground Water Well(s)			
57-216	Anton Bloom	[1] S 2329 feet E 197 feet from the N4 corner, Section 36 T 1S R 1W SLB&M	Underground Water Well(s)			
57-219	George B. Curley	[1] S 1450 feet W 10 feet from the E4 corner, Section 36 T 1S R 1W SLB&M	Underground Water Well(s)			
57-226	W. A. Kingsley	[1] N 463 feet W 867 feet from the SE corner, Section 36 T 1S R 1W SLB&M	Underground Water Well(s)			
57-279	Weldon F. Anderson	[1] N 66 feet W 1461 feet from the E4 corner, Section 36 T 1S R 1W SLB&M	Underground Water Well(s)			
57-284	A. M. Guest	[1] S 284 feet W 38 feet from the NE corner, Section 36 T 1S R 1W SLB&M	Underground Water Well(s)			
57-318	John R. Dennis	[1] S 80 feet W 1470 feet from the E4 corner, Section 36 T 1S R 1W SLB&M	Underground Water Well(s)			
57-332	Drexel Birch	[1] N 1170 feet W 847 feet from the E4 corner, Section 36 T 1S R 1W SLB&M	Underground Water Well(s)			
57-352	Walter Mullins	[1] N 1205 feet W 90 feet from the SE corner, Section 36 T 1S R 1W SLB&M	Underground Water Well(s)			
57-375	Axel F. Youngberg	[1] N 1863 feet W 622 feet from the SE corner, Section 36 T 1S R 1W SLB&M	Underground Water Well(s)			
57-390	Roland A. Walters	[1] N 52 feet E 1375 feet from the SW corner, Section 36 T 1S R 1W SLB&M	Underground Water Well(s)			
57-458	Paul L. Conover	[1] S 1466 feet W 556 feet from the NE corner, Section 36 T 1S R 1W SLB&M	Underground Water Well(s)			
57-496	Charles L. Park	[1] N 1125 feet W 90 feet from the SE corner, Section 36 T 1S R 1W SLB&M	Underground Water Well(s)			
Disallowed List				Date of Publication: June 19, 2012		



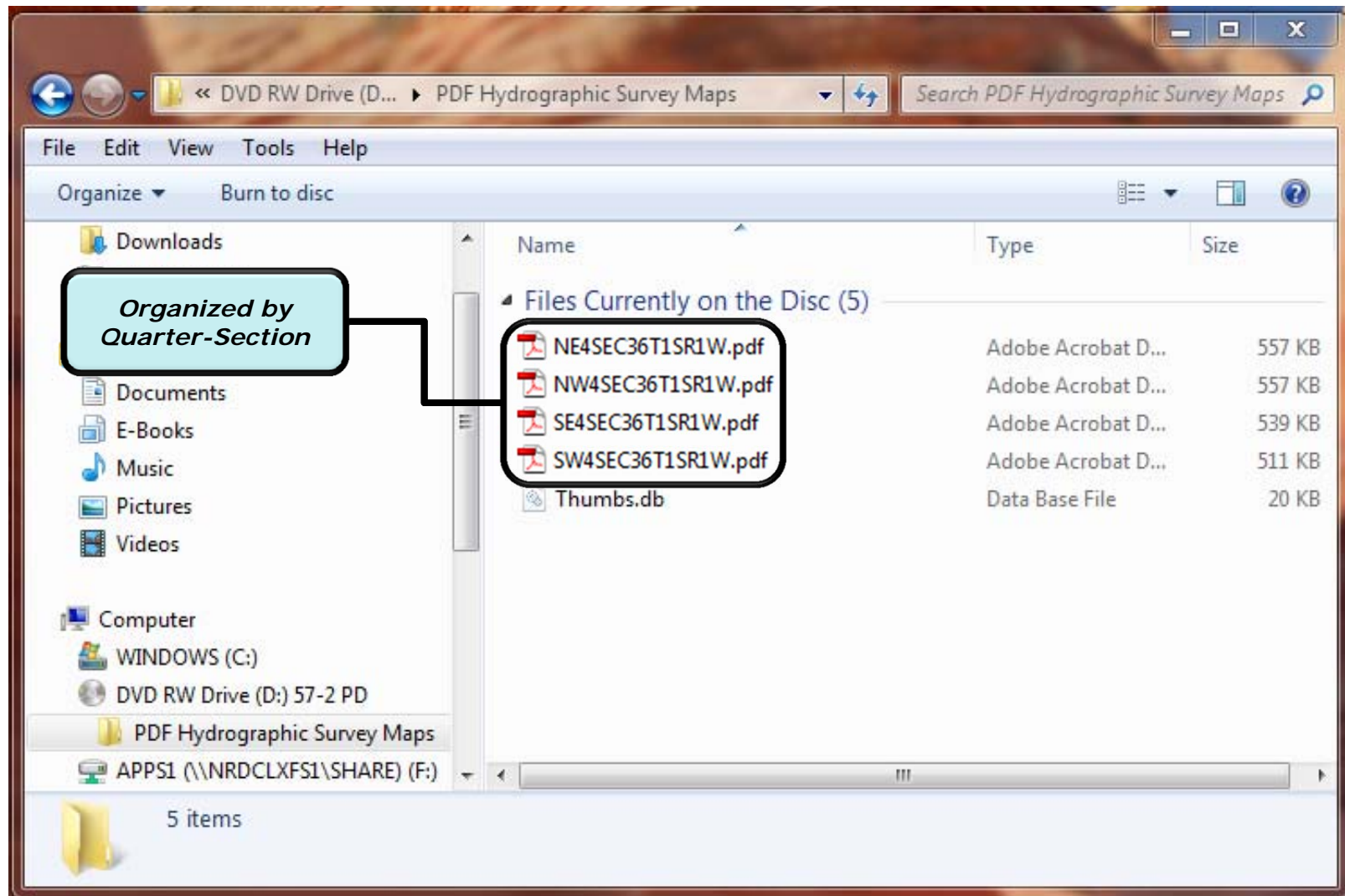
Harmony Park Proposed Determination

Accessing the CD – Hydrographic Survey Maps



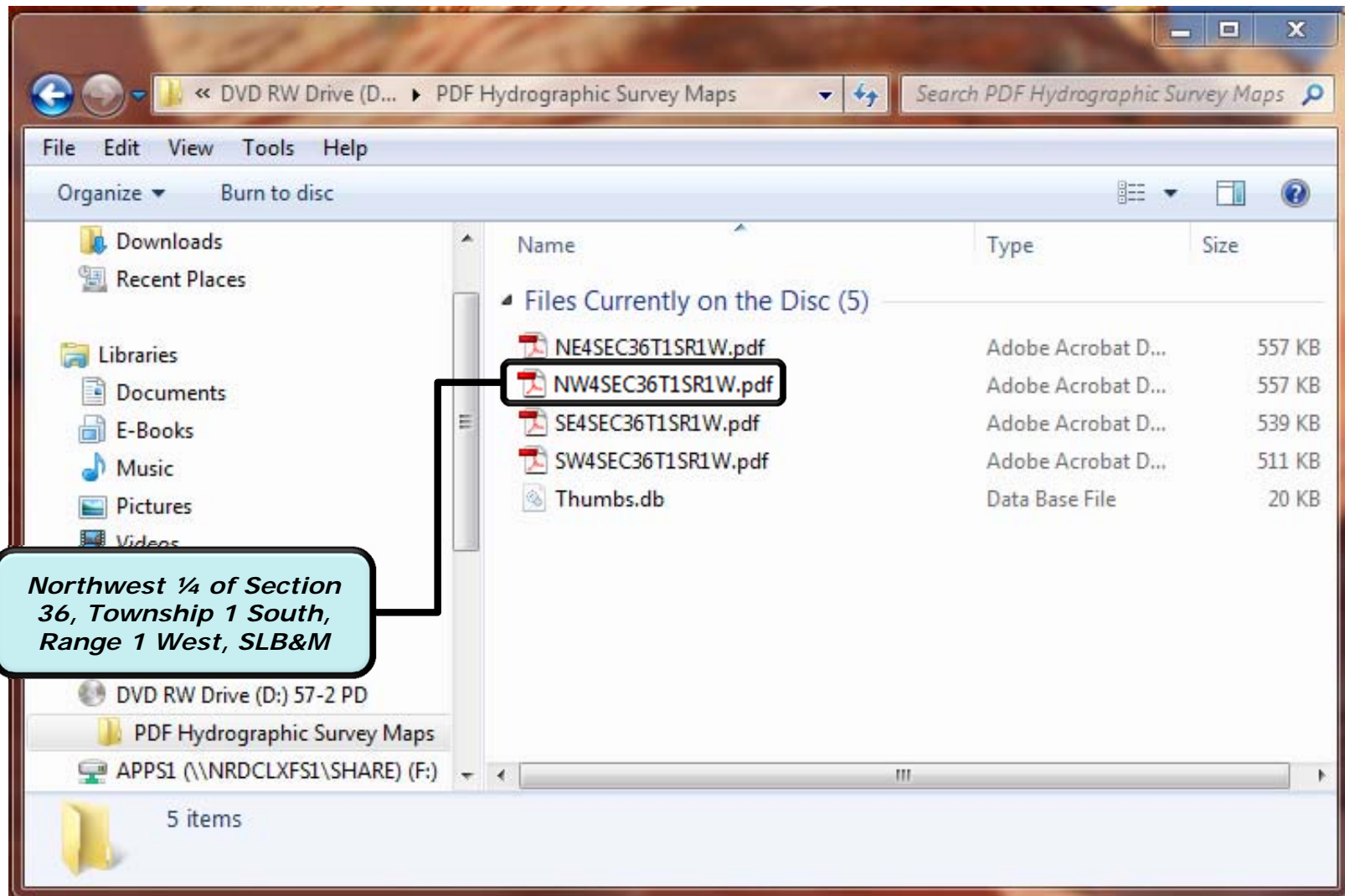
Harmony Park Proposed Determination

Accessing the CD – Hydrographic Survey Maps



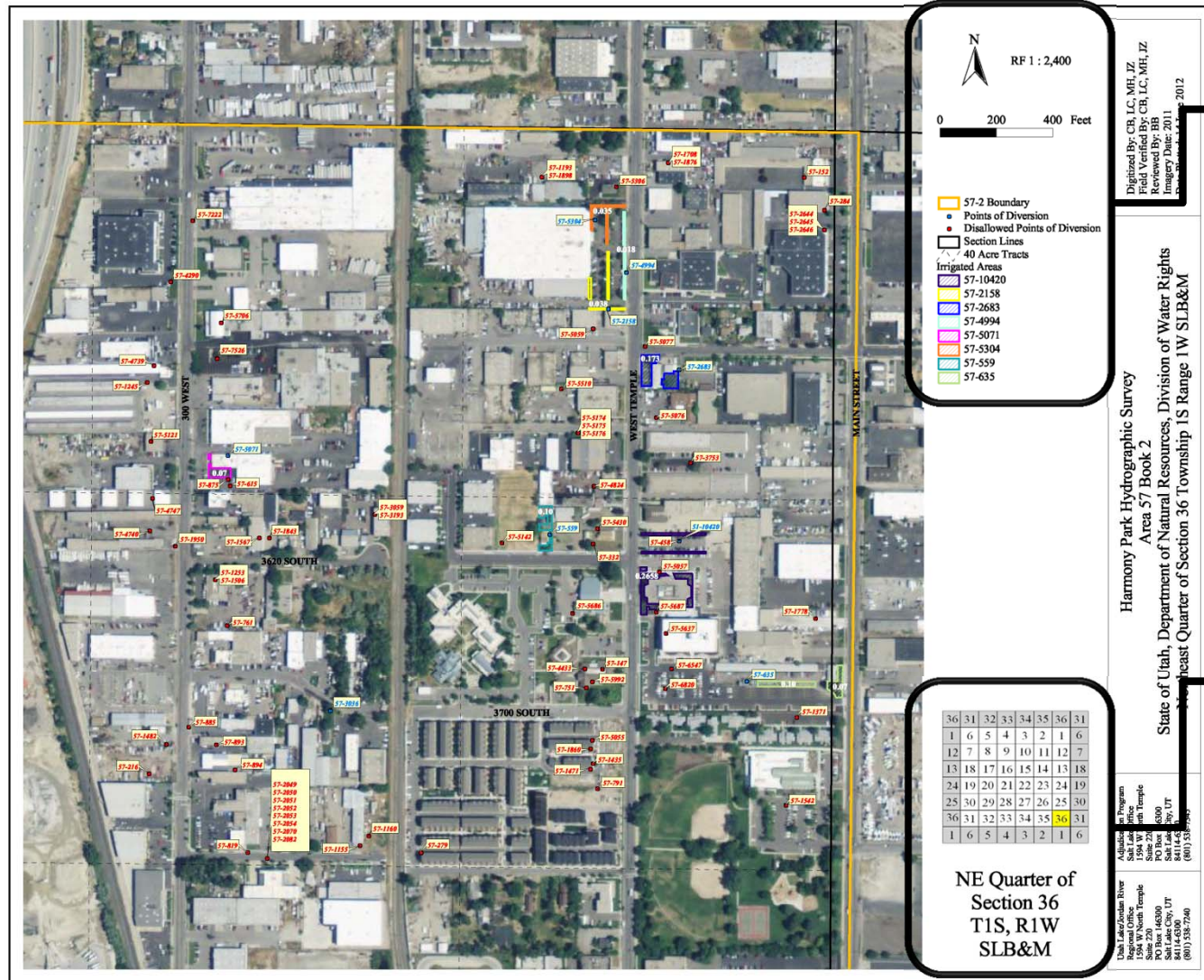
Harmony Park Proposed Determination

Accessing the CD – Hydrographic Survey Maps



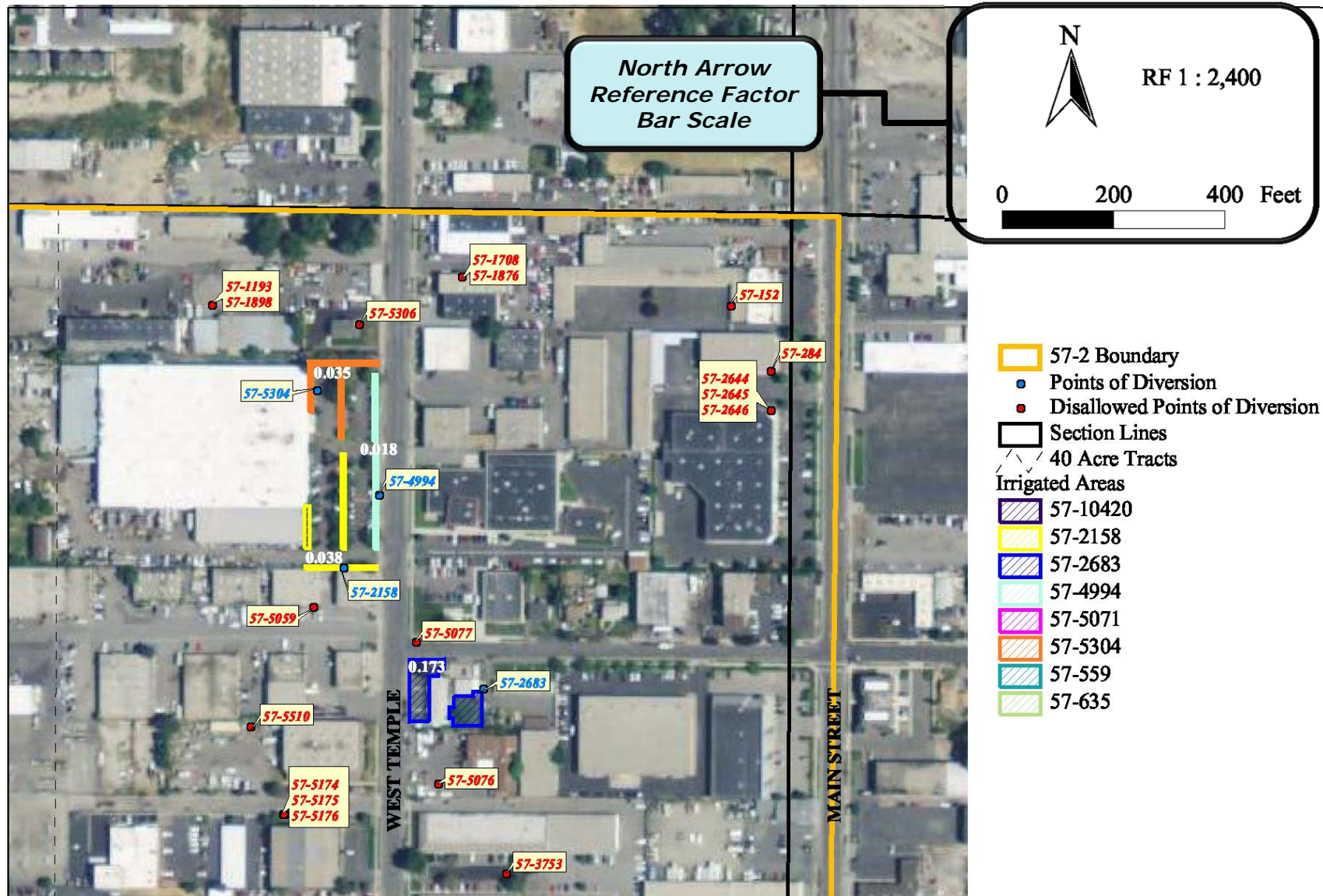
Harmony Park Proposed Determination

Accessing the CD – Hydrographic Survey Maps



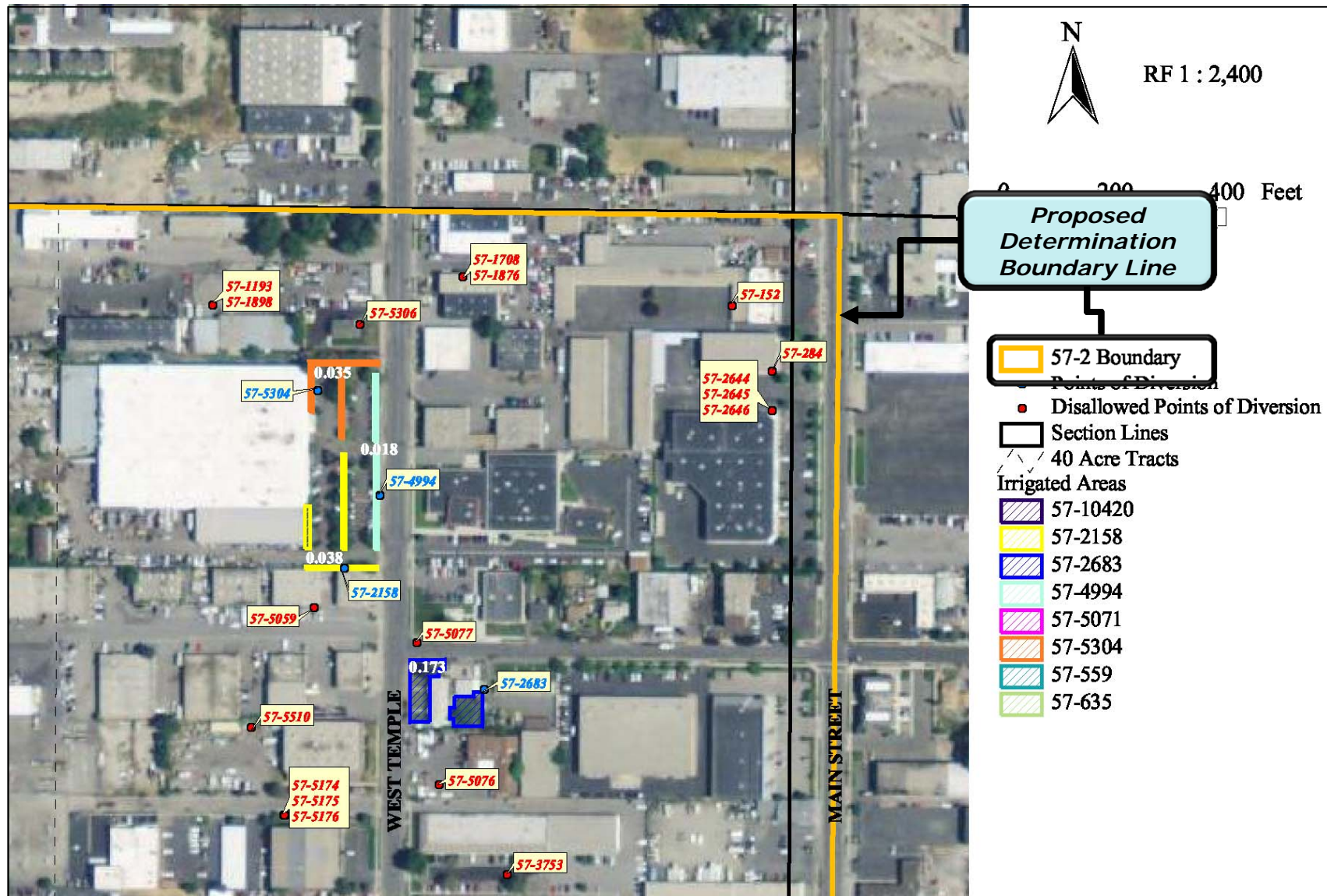
Harmony Park Proposed Determination

Accessing the CD – Hydrographic Survey Maps



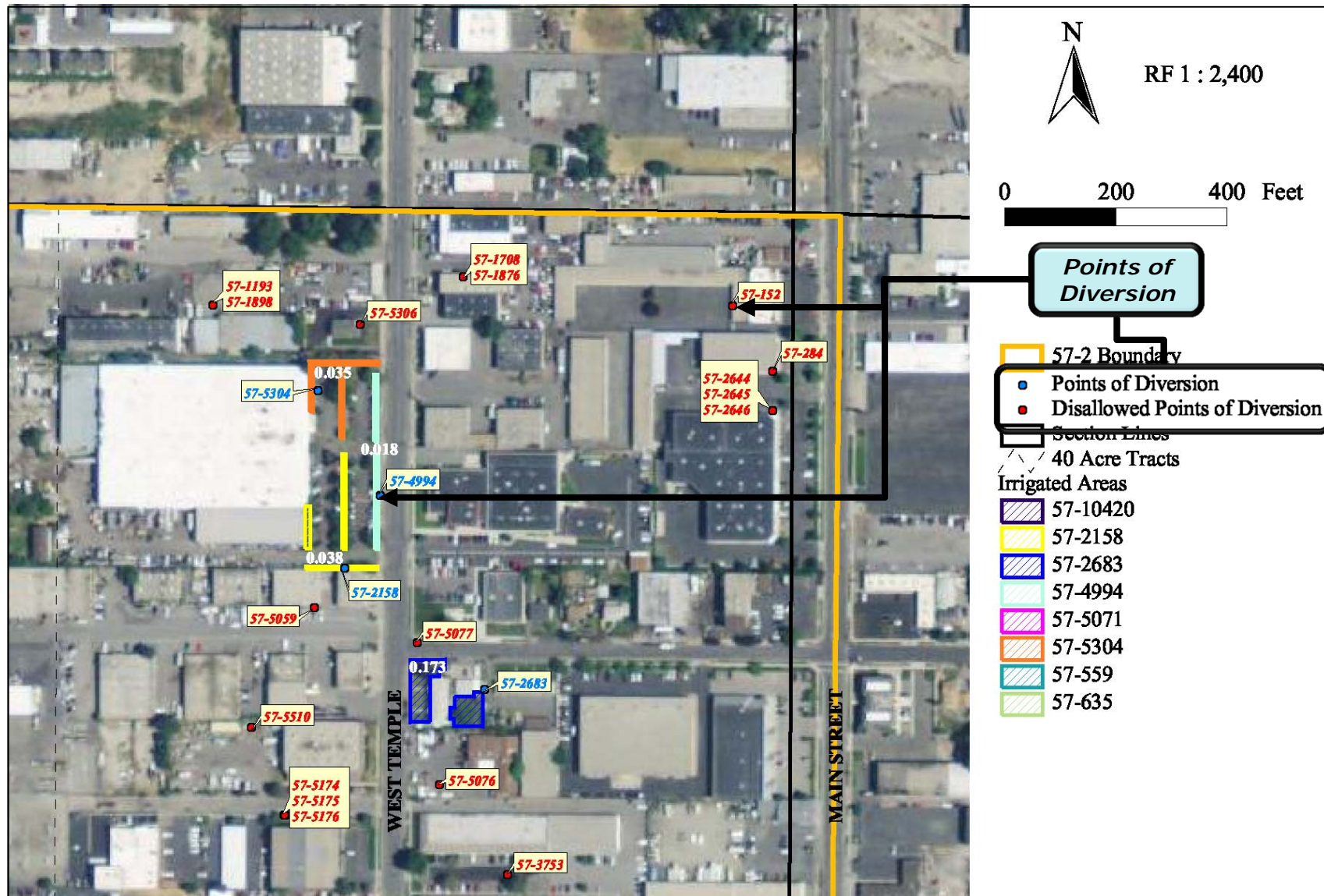
Harmony Park Proposed Determination

Accessing the CD – Hydrographic Survey Maps



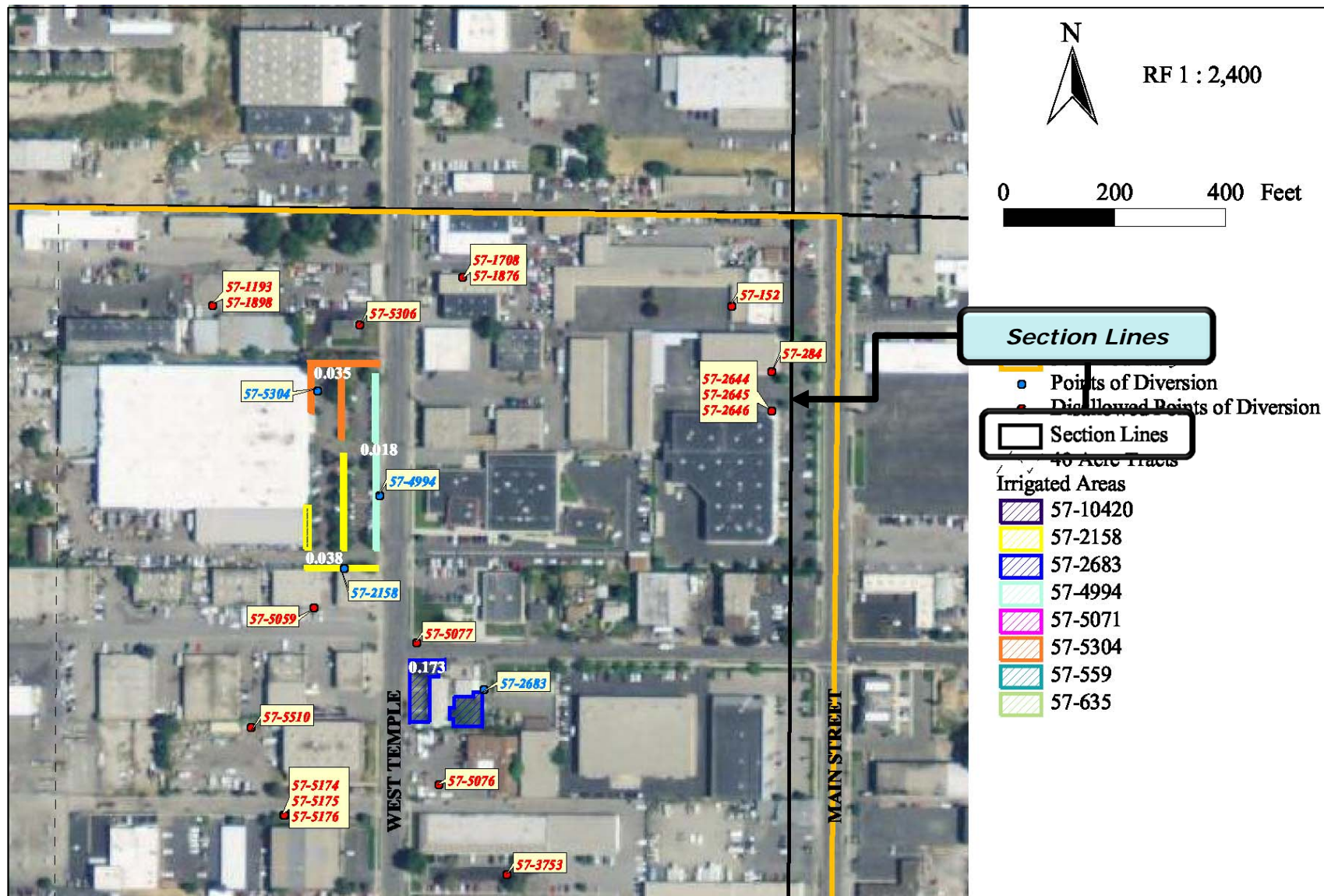
Harmony Park Proposed Determination

Accessing the CD – Hydrographic Survey Maps



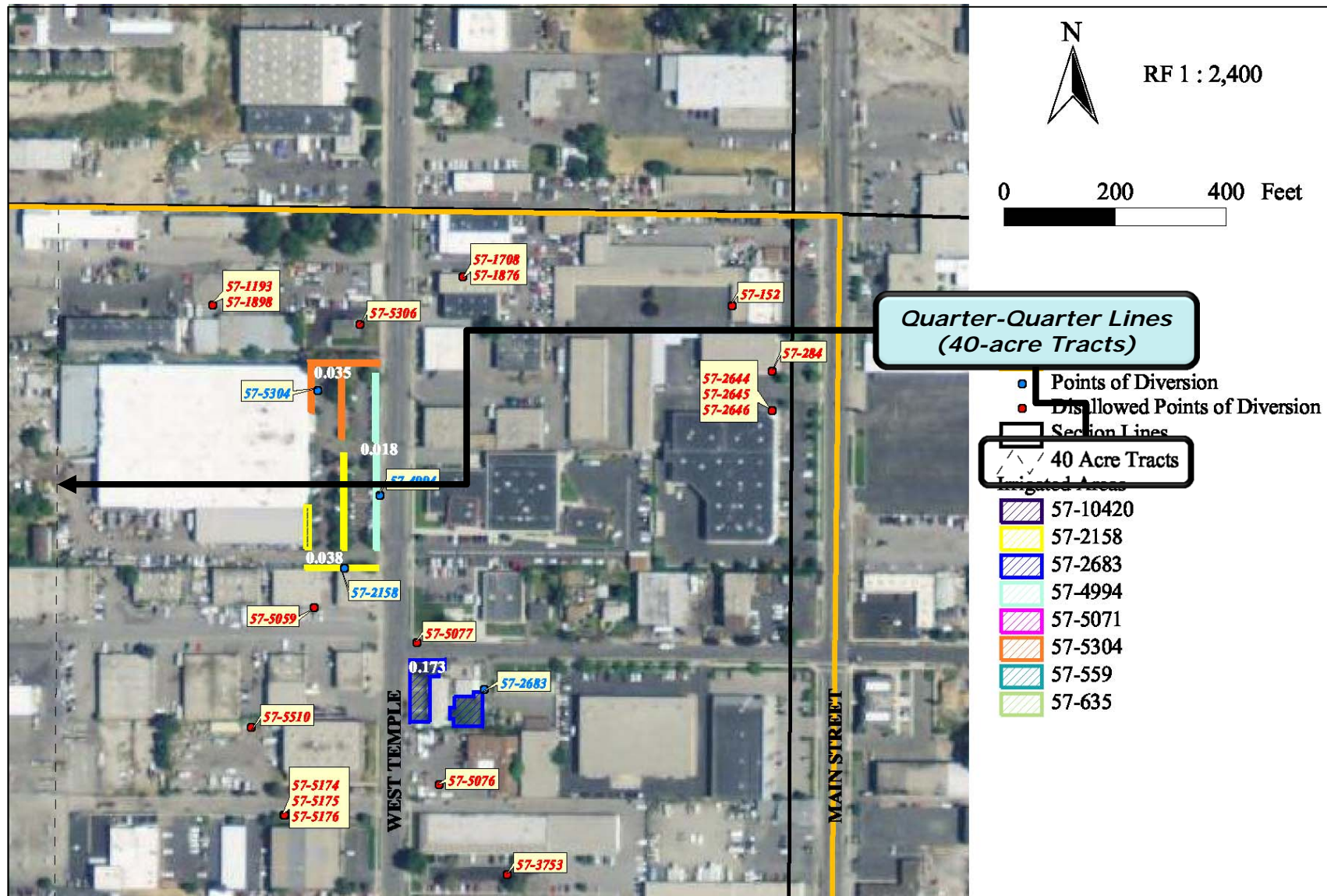
Harmony Park Proposed Determination

Accessing the CD – Hydrographic Survey Maps



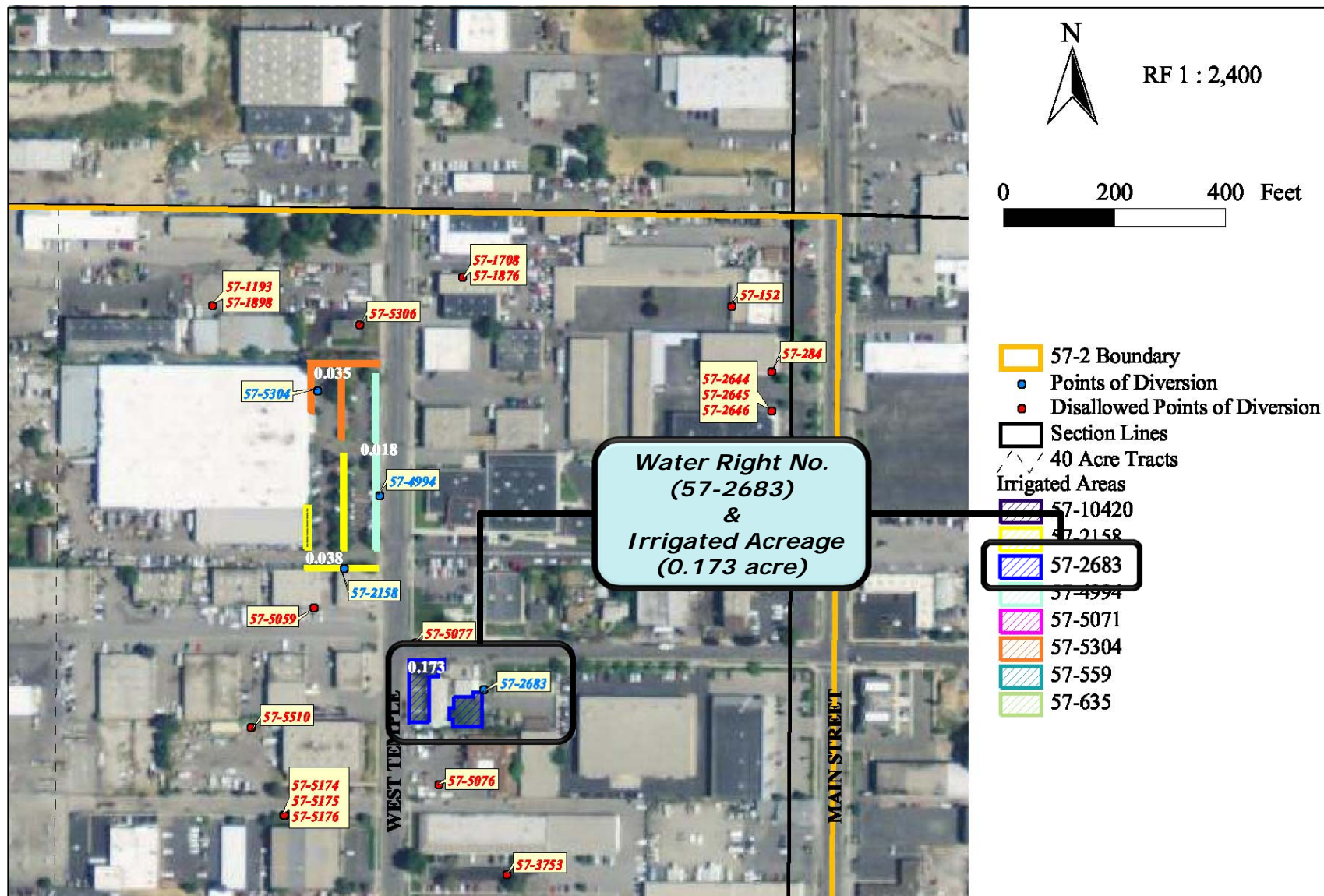
Harmony Park Proposed Determination

Accessing the CD – Hydrographic Survey Maps



Harmony Park Proposed Determination

Accessing the CD – Hydrographic Survey Maps



Who can I contact to discuss the Adjudication Process?

Blake Bingham, P.E.

Adjudication Program Manager

Phone: 801-538-7345

E-mail: blakebingham@utah.gov

Lindsey Carrigan, E.I.T.

Adjudication Engineer

Phone: 385-226-7805

E-mail: lindseycarrigan@utah.gov

Carissa Brandt

Adjudication Technician

Phone: 801-664-8452

E-mail: carissabrandt@utah.gov

Mike Handy, P.G.

Adjudication Technician

Phone: 801-538-7463

E-mail: mikehandy@utah.gov

Josh Zimmerman

Adjudication Technician

Phone: 801-946-7168

E-mail: joshzimmerman@utah.gov

Utah Division of Water Rights

1594 West North Temple

Suite 220, PO Box 146300

Salt Lake City, UT 84114-6300

www.waterrights.utah.gov



Questions?

