



West Mill Creek Subdivision

(Area 57, Book 6)

Proposed Determination

Public Meeting

February 7, 2018

Utah Division of Water Rights

Blake W. Bingham, P.E.

Assistant State Engineer - Adjudication

www.waterrights.utah.gov

Agenda


- Adjudication Process Review
- Proposed Determination Overview
- Hydrographic Map Overview
- Accessing the Proposed Determination and Hydrographic Survey Maps
- Questions



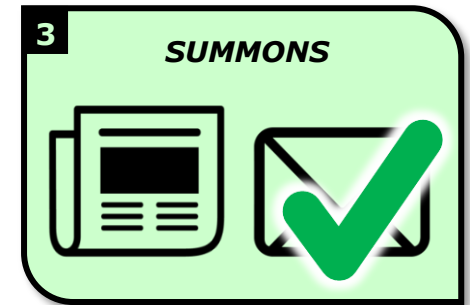
The Adjudication Process



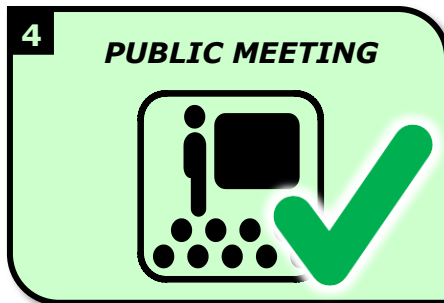
Sep. 1, 1944



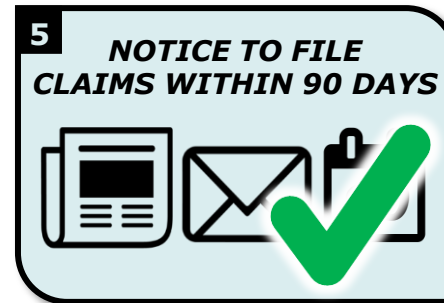
July 1, 2016



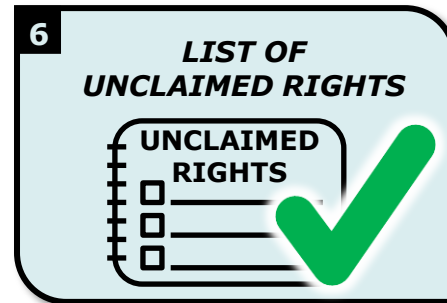
June 22, 2016



July 12, 2016



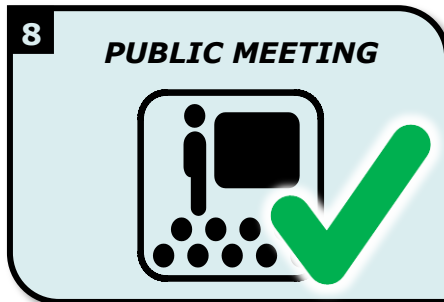
August 1, 2016



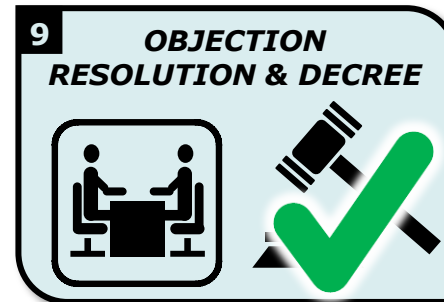
March 15, 2017



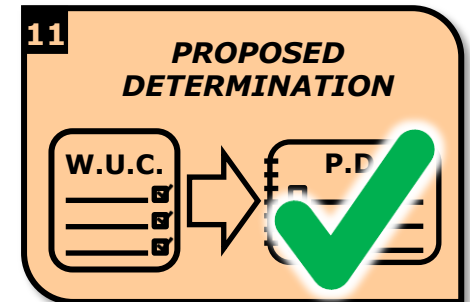
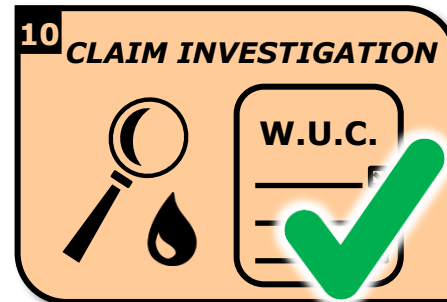
June 13, 2017




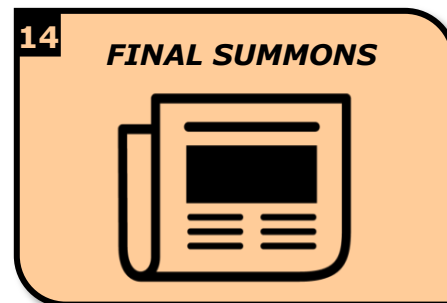
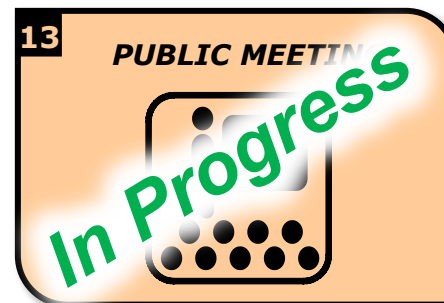
March 29, 2017



October 23, 2017



January 26, 2018



Proposed Determination

Contents

- 1. Title Page*
- 2. Notice to Water Users*
- 3. Preamble*
- 4. Location Map*
- 5. Priority Schedule*
- 6. Description of Water Rights*
- 7. Disallowed Rights*
- 8. Alphabetic Index*



West Mill Creek Proposed Determination Title Page

IN THE THIRD JUDICIAL DISTRICT COURT
IN AND FOR SALT LAKE COUNTY, STATE OF UTAH

**District Court
Jurisdiction**

IN THE MATTER OF THE GENERAL DETERMINATION OF ALL
RIGHTS TO THE USE OF WATER, BOTH SURFACE AND
UNDERGROUND, WITHIN THE DRAINAGE AREA OF UTAH LAKE
AND JORDAN RIVER IN UTAH, SALT LAKE, DAVIS, SUMMIT,
WASATCH, SANPETE, AND JUAB COUNTIES IN UTAH

CIVIL NO. 365729821

**General
Adjudication
Description
And Civil
Number**

SALT LAKE COUNTY EAST DIVISION
WEST MILL CREEK SUBDIVISION

**Hydrologic Division
& Subdivision
Names**

PROPOSED DETERMINATION

AREA NO. 57
BOOK 6

**Area &
Book
Numbers**



West Mill Creek Proposed Determination Notice to Water Users

Civil Case Number

COURT OF THE THIRD JUDICIAL DISTRICT IN AND FOR SALT LAKE COUNTY, UTAH

GENERAL DETERMINATION OF THE RIGHTS TO THE USE OF ALL OF THE WATER, BOTH SURFACE
AND SUBSURFACE, WITHIN THE DRAINAGE AREA OF THE UTAH LAKE AND JORDAN RIVER IN UTAH, SALT LAKE, DAVIS,
SUMMIT, WASATCH, SANPETE, AND JUAB COUNTIES IN UTAH

SALT LAKE COUNTY EAST DIVISION, WEST MILL CREEK SUBDIVISION (57-6)

Salt Lake County Civil No. 365729821

NOTICE TO WATER USERS WITHIN THE ABOVE-DESCRIBED DRAINAGE AREA:

**Instructions
on filing an
objection**

This is the Proposed Determination of Water Rights for the Salt Lake County East Division, West Mill Creek Subdivision, Lake and Jordan River General Adjudication. The Division of Water Rights has prepared the Proposed Determination as required by the Utah Water Rights Act. The Proposed Determination is the State Engineer's report and recommendation to the Court as to how all rights to the use of the water in the drainage area should be determined. A copy of the Proposed Determination has been filed with the Clerk of the Third District Court in Salt Lake City, Utah. Additional printed copies are available, upon payment of printing costs, from the Division of Water Rights at 1594 W. North Temple, Suite 220, Salt Lake City, Utah, telephone, (801) 538-5282. An electronic copy in PDF format is also available for download free of charge from the website of the Division of Water Rights at www.waterrights.utah.gov.

You are hereby notified that under Utah Code § 73-4-11(2), any person claiming a water right in the West Mill Creek Subdivision who is dissatisfied with the Proposed Determination may object to it, but only in accordance with the following requirements: the objection must be in writing and filed in the Third Judicial District Court, in Salt Lake County, 450 South State Street, P.O. Box 1860, Salt Lake City, Utah 84114, within ninety (90) days after being served with notice of completion of the Proposed Determination. Service of the Proposed Determination is effective on the date the notice is mailed. A claimant who wishes to object to the Proposed Determination should also serve a copy of the objection on counsel for the State Engineer at the address shown below.

Benjamin J. Jensen
Sarah M. Shechter
Melissa L. Reynolds
Assistant Utah Attorneys General
SEAN D. REYES
Utah Attorney General
Attorneys for the State Engineer
1594 West North Temple, Suite 300
Salt Lake City, UT 84116



West Mill Creek Proposed Determination Preamble

IN THE THIRD JUDICIAL DISTRICT COURT IN AND FOR SALT LAKE COUNTY, UTAH

IN THE MATTER OF THE GENERAL DETERMINATION OF THE RIGHTS TO THE USE OF ALL OF THE WATER, BOTH SURFACE AND UNDERGROUND, WITHIN THE DRAINAGE AREA OF UTAH LAKE AND JORDAN RIVER IN UTAH, SALT LAKE, DAVIS, SUMMIT, WASATCH, SANPETE, AND JUAB COUNTIES IN UTAH

PROPOSED DETERMINATION OF WATER RIGHTS IN THE UTAH LAKE AND JORDAN RIVER GENERAL ADJUDICATION
SALT LAKE COUNTY EAST DIVISION
WEST MILL CREEK SUBDIVISION
AREA NO. 57, BOOK 6

Salt Lake County Civil No. 365729821

Kent L. Jones, P.E., State Engineer of the State of Utah, respectfully submits this report and recommendation to the Court.

1. Geographical Area Covered. This General Adjudication, known as the Utah Lake and Jordan River General Adjudication, includes all water sources, both surface and underground, within the drainage of the Utah Lake and Jordan River in Utah, Salt Lake, Davis, Summit, Wasatch, Sanpete, and Juab Counties in Utah. This Proposed Determination is limited to water rights with points of diversion in the West Mill Creek Subdivision of the Salt Lake County East Division of the Utah Lake and Jordan River General Adjudication. The West Mill Creek Subdivision is the area on the map shown on page vii. The Utah Division of Water Rights has designated the Proposed Determination for this area as Area 57, Book 6.

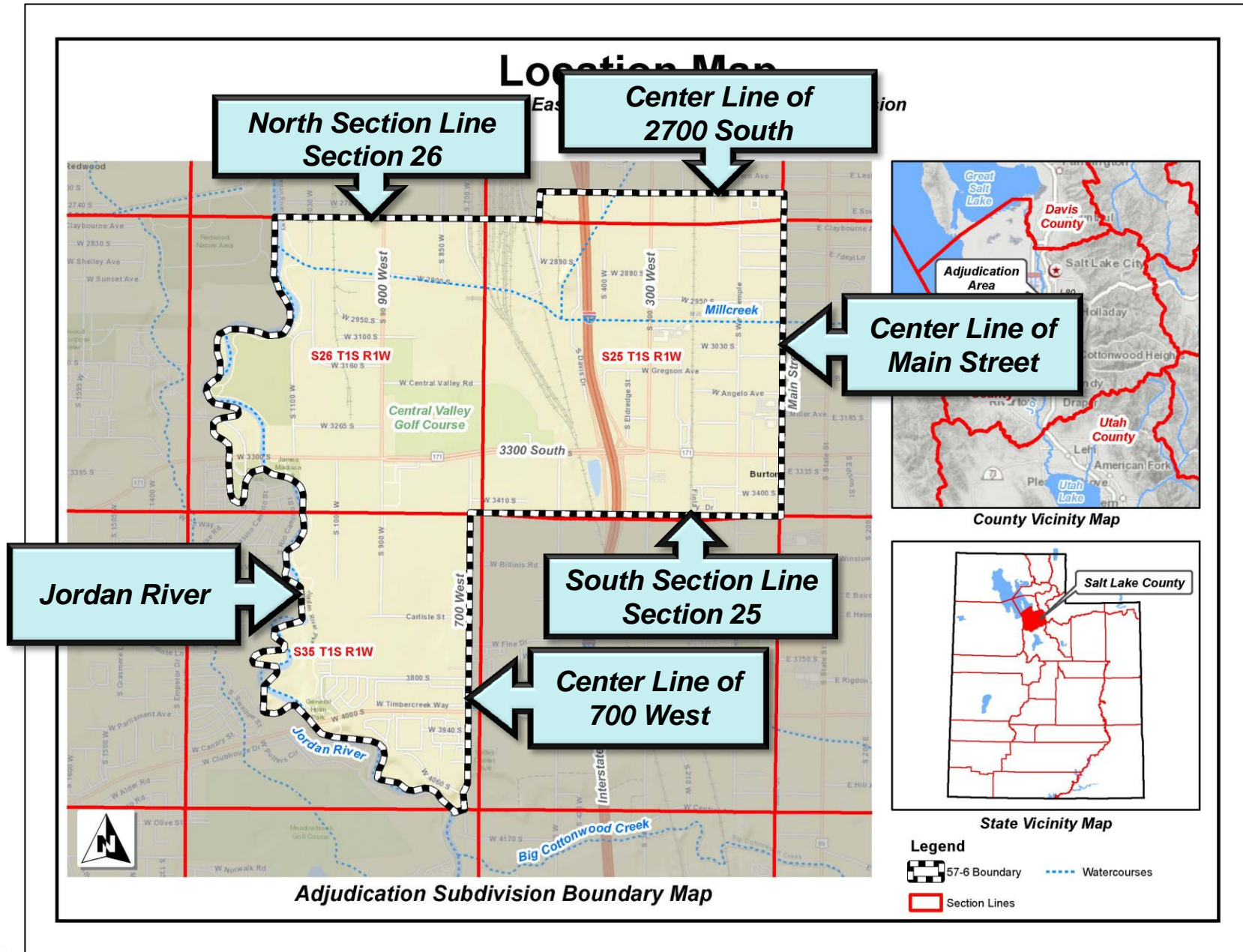
2. Commencement. On September 1, 1944, the Court ordered the State Engineer to make a determination and adjudication of all rights to the use of water of Utah Lake and Jordan River and their tributaries in Utah and Salt Lake Counties. On June 21, 1972, the Court issued an order clarifying that the adjudication area includes all the rights to the use of water, both surface and underground, within the

drainage area of Utah Lake and Jordan River and their tributaries in Utah, Salt Lake, Davis, Summit, Wasatch, Sanpete, and Juab Counties. The Court also ordered that the title of this action be amended to read, "In the Matter of the General Determination of the Rights to the Use of all of the Water, Both Surface and Underground, Within the Drainage Area of Utah Lake and Jordan River in Utah, Salt Lake, Davis, Summit, Wasatch, Sanpete and Juab Counties in Utah."

3. State Engineer's Activity. The State Engineer has followed the requirements of Title 73, Chapter 4 of the Utah Code. He has given the required notices, served and published summons, prepared and filed a List of Unclaimed Rights with the Court, completed hydrographic surveys, and evaluated claims from water users within the area. Prior to making the recommendations in the Proposed Determination, the State Engineer has given careful consideration to the Statements of Water User's Claims filed in the West Mill Creek Subdivision. To the best knowledge of the State Engineer, this Proposed Determination contains all rights to the use of water with points of diversion located within the West Mill Creek Subdivision for which a claim was timely filed or for which the Court has excused the late filing.



West Mill Creek Proposed Determination Location Map



West Mill Creek Proposed Determination Priority Schedule

PRIORITY FLOW WR# NAME

PRIORITY	FLOW	WR#	NAME
			Water Source and Sources
			Underground Water Well(s)
Jun 1905	0.7 acft	57-4873	Clarence Fredrickson
1911	2.85 acft	57-3598	Elsie H. Mueller
1911	0.022 cfs OR 1.075 acft	57-5657	Sandy City
1914	0.688 acft	57-4880	Alfred Carlisle
1914	0.04 cfs OR 31.855 acft	57-7216	City of South Salt Lake
1915	1.3 acft	57-7203	C. R. Gustavson
1916	1.653 acft	57-4848	R.H. Dittmer
1919	0.6 acft	57-10511	Frederick Wells
1919	0.6 acft	57-5207	Daniel Montoya
May 1919	1.4 acft	57-4995	James H. Taylor
		5257	William B. Winger Trust William B. Winger
		5029	Louis C. Kimball
		10525	Carrie Young
		5378	Sandy City Corporation
		57-6119	William E. Palmer
1926	0.35 acft	57-4653	Carl R. and Agnes Lundquist
1926	1.006 acft	57-6565	James and Lucy Bolettino
1927	0.8 acft	57-10526	Joan Davis
1929	0.85 acft	57-10532	Gary and Julie Albert
Jun 1929	1.1 acft	57-5460	MSC, Inc.
1930	0.2 acft	57-4748	3182 South LLC
1932	0.76 acft	57-10510	Brady Leon Jones
1933	0.7 acft	57-6897	Wilber B. Woodruff
1933	0.59 acft	57-6982	James G. Lindow
1934	0.6 acft	57-4099	M.S. Partners Group, LLC
Jan 11, 1936	0.1 acft	57-130	Emil Feulner
Jan 31, 1938	0.6 acft	57-134	John Cano
Feb 13, 1940	0.25 acft	57-305	GMG II Investment, LLC
			Priority Date
			Flow Rate (cfs) or Annual Volume (acft)
			Water Right Number and Owner of Record



West Mill Creek Proposed Determination Description of Water Rights (Example)

Water Right Number

Propose

West Mill Creek

Area: 57 Book Number: 6

67

57-10510

NAME: Brady Leon Jones

TYPE OF RIGHT: U8427 **PRIORITY:** 1932

FLOW: 0.76 acft **SOURCE:** Underground Water Wells

POINT OF DIVERSION -- UNDERGROUND:

[1] N 2430 feet W 580 feet from the SE corner, Section 25 T 1S R 1W SLB&M
 Well Diameter: 2 inches Well Depth: 272 feet

BENEFICIAL USE:

Water Use Group No. 414609.

IRRIGATION: from Apr 01 to Oct 31 SOLE SUPPLY: 0.1500 acre of the Group Total of 0.1500 acres.

STOCKWATER: from Jan 01 to Dec 31 SOLE SUPPLY: 0.3600 ELU of the Group Total of 0.3600.

DOMESTIC: from Jan 01 to Dec 31 SOLE SUPPLY: 0.0000 EDU of the Group Total of 1.0000.

Domestic use is supplemented by water from Salt Lake City Corporation.

PLACE OF USE: (which includes all or part of the following legal subdivisions:)

		Northwest Quarter				Northeast Quarter				Southwest Quarter				Southeast Quarter				Section
SC	TOWN	RANG	BS	NW	NE	SW	SE	NW	NE	SW	SE	NW	NE	SW	SE	Totals		
25	1S	1W	SL				*				*				X	0.1500		
Group Total:															0.1500			

68

57-10511

NAME: Frederick Wells

TYPE OF RIGHT: UGWC **PRIORITY:** 1919

FLOW: 0.6 acft **SOURCE:** Underground Water Well

POINT OF DIVERSION -- UNDERGROUND:

[1] N 2725 feet W 1071 feet from the SE corner, Section 25 T 1S R 1W SLB&M
 Well Diameter: 2 inches Well Depth: 280 feet

Description Of Water Rights

Date of Publication: January 26, 2018

Page: 53



West Mill Creek Proposed Determination Description of Water Rights (Example)

Proposed Determination Book for West Mill Creek

67

57-10510

NAME: Brady Leon Jones

TYPE OF RIGHT: U8427

FLOW: 0.76 acft

PRIORITY: 1952

SOURCE: Underground Water Wells

- Name (Owner of Record)
- Type of Right
- Flow Rate (cfs or acre-feet)

POINT OF DIVERSION -- UNDERGROUND:

[1] N 2430 feet W 580 feet from the SE corner, Section 25 T 1S R 1W SLB&M
Well Diameter: 2 inches Well Depth: 272 feet

BENEFICIAL USE:

Water Use Group No. 414609.

IRRIGATION: from Apr 01 to Oct 31 SOLE SUPPLY: 0.1500 acre of the Group Total of 0.1500 acres.

STOCKWATER: from Jan 01 to Dec 31 SOLE SUPPLY: 0.3600 ELU of the Group Total of 0.3600.

DOMESTIC: from Jan 01 to Dec 31 SOLE SUPPLY: 0.0000 EDU of the Group Total of 1.0000.

Domestic use is supplemented by water from Salt Lake City Corporation.

PLACE OF USE: (which includes all or part of the following legal subdivisions:)

SC	TOWN	RANG	BS	Northwest Quarter			Northeast Quarter			Southwest Quarter			Southeast Quarter			Section Totals	
				NW	NE	SW	SE *	NW	NE	SW	SE *	NW	NE	SW	SE		
25	1S	1W	SL				*					*			X		0.1500
Group Total:																0.1500	

68

57-10511

NAME: Frederick Wells

TYPE OF RIGHT: UGWC

FLOW: 0.6 acft

PRIORITY: 1919

SOURCE: Underground Water Well

POINT OF DIVERSION -- UNDERGROUND:

[1] N 2725 feet W 1071 feet from the SE corner, Section 25 T 1S R 1W SLB&M
Well Diameter: 2 inches Well Depth: 280 feet



West Mill Creek Proposed Determination Description of Water Rights (Example)

67 **57-10510** NAME: Brady Leon Jones
 TYPE OF RIGHT: U8427 PRIORITY: 1932
 FLOW: 0.76 acft SOURCE: Underground Water Wells

POINT OF DIVERSION -- UNDERGROUND:

[1] N 2430 feet W 580 feet from the SE corner, Section 25 T 1S R 1W SLB&M
 Well Diameter: 2 inches Well Depth: 272 feet

BENEFICIAL USE:

Water Use Group No. 414609.

IRRIGATION: from Apr 01 to Oct 31 SOLE SUPPLY: 0.1500 acre of the Group Total of 0.1500 acres.

STOCKWATER: from Jan 01 to Dec 31 SOLE SUPPLY: 0.3600 ELU of the Group Total of 0.3600.

DOMESTIC: from Jan 01 to Dec 31 SOLE SUPPLY: 0.0000 EDU of the Group Total of 1.0000.

Domestic use is supplemented by water from Salt Lake City Corporation.

PLACE OF USE: (which includes all or part of the following legal subdivisions:)

SC	TOWN	RANG	BS	Northwest Quarter				Northeast Quarter				Southwest Quarter				Southeast Quarter				Section Totals	
				NW	NE	SW	SE *	NW	NE	SW	SE *	NW	NE	SW	SE *	NW	NE	SW	SE		
25	1S	1W	SL				*						*					X			0.1500
Group Total:																			0.1500		

Point of Diversion Location & Well Data (if available)

68 **57-10511** NAME: Frederick Wells
 TYPE OF RIGHT: UGWC PRIORITY: 1919
 FLOW: 0.6 acft SOURCE: Underground Water Well

POINT OF DIVERSION -- UNDERGROUND:

[1] N 2725 feet W 1071 feet from the SE corner, Section 25 T 1S R 1W SLB&M
 Well Diameter: 2 inches Well Depth: 280 feet



West Mill Creek Proposed Determination Description of Water Rights (Example)

67 **57-10510** **NAME:** Brady Leon Jones
TYPE OF RIGHT: U8427 **PRIORITY:** 1932
FLOW: 0.76 acft **SOURCE:** Underground Water Wells

POINT OF DIVERSION -- UNDERGROUND:

[1] N 2430 feet W 580 feet from the SE corner, Section 25 T 1S R 1W SLB&M
 Well Diameter: 2 inches Well Depth: 272 feet

Water Use Group

BENEFICIAL USE:

Water Use Group No. 414609.

IRRIGATION: from Apr 01 to Oct 31 SOLE SUPPLY: 0.1500 acre of the Group Total of 0.1500 acres.
STOCKWATER: from Jan 01 to Dec 31 SOLE SUPPLY: 0.3600 ELU of the Group Total of 0.3600.
DOMESTIC: from Jan 01 to Dec 31 SOLE SUPPLY: 0.0000 EDU of the Group Total of 1.0000.

Domestic use is supplemented by water from Salt Lake City Corporation.

PLACE OF USE: (which includes all or part of the following legal subdivisions:)

SC	TOWN	RANG	BS	----- Northwest Quarter -----*			----- Northeast Quarter -----*			----- Southwest Quarter -----*			----- Southeast Quarter -----			Section Totals	
				NW	NE	SW	SE	* NW	NE	SW	SE	* NW	NE	SW	SE		
25	1S	1W	SL				*					*			X		0.1500
Group Total:																0.1500	

68 **57-10511** **NAME:** Frederick Wells
TYPE OF RIGHT: UGWC **PRIORITY:** 1919
FLOW: 0.6 acft **SOURCE:** Underground Water Well

POINT OF DIVERSION -- UNDERGROUND:

[1] N 2725 feet W 1071 feet from the SE corner, Section 25 T 1S R 1W SLB&M
 Well Diameter: 2 inches Well Depth: 280 feet



West Mill Creek Proposed Determination Description of Water Rights (Example)

67 **57-10510** NAME: Brady Leon Jones
 TYPE OF RIGHT: U8427 PRIORITY: 1932
 FLOW: 0.76 acft SOURCE: Underground Water Wells

POINT OF DIVERSION -- UNDERGROUND:

[1] N 2430 feet W 580 feet from the SE corner, Section 25 T 1S R 1W SLB&M
 Well Diameter: 2 inches Well Depth: 272 feet

BENEFICIAL USE:

Water Use Group No. 414609.

Nature of Beneficial Use

IRRIGATION: from Apr 01 to Oct 31 SOLE SUPPLY: 0.1500 acre of the Group Total of 0.1500 acres.

STOCKWATER: from Jan 01 to Dec 31 SOLE SUPPLY: 0.3600 ELU of the Group Total of 0.3600.

DOMESTIC: from Jan 01 to Dec 31 SOLE SUPPLY: 0.0000 EDU of the Group Total of 1.0000.

Domestic use is supplemented by water from Salt Lake City Corporation.

PLACE OF USE: (which includes all or part of the following legal subdivisions:)

SC	TOWN	RANG	BS	Northwest Quarter			Northeast Quarter			Southwest Quarter			Southeast Quarter			Section Totals
				NW	NE	SW	SE	NW	NE	SW	SE	NW	NE	SW	SE	
25	1S	1W	SL				*					*			X	0.1500
Group Total:															0.1500	

68 **57-10511** NAME: Frederick Wells
 TYPE OF RIGHT: UGWC PRIORITY: 1919
 FLOW: 0.6 acft SOURCE: Underground Water Well

POINT OF DIVERSION -- UNDERGROUND:

[1] N 2725 feet W 1071 feet from the SE corner, Section 25 T 1S R 1W SLB&M
 Well Diameter: 2 inches Well Depth: 280 feet



West Mill Creek Proposed Determination Description of Water Rights (Example)

67 **57-10510** **NAME:** Brady Leon Jones
TYPE OF RIGHT: U8427 **PRIORITY:** 1932
FLOW: 0.76 acft **SOURCE:** Underground Water Wells

POINT OF DIVERSION -- UNDERGROUND:

[1] **N 2430 feet W 580 feet from the SE corner, Section 25 T 1S R 1W SLB&M**
 Well Diameter: 2 inches Well Depth: 272 feet

BENEFICIAL USE:

Water Use Group No. 414609.

IRRIGATION: from Apr 01 to Oct 31 SOLE SUPPLY: 0.1500 acre of the Group Total of 0.1500 acres.

STOCKWATER: from Jan 01 to Dec 31 SOLE SUPPLY: 0.3600 ELU of the Group Total of 0.3600.

DOMESTIC: from Jan 01 to Dec 31 SOLE SUPPLY: 0.0000 EDU of the Group Total of 1.0000.

Domestic use is supplemented by water from Salt Lake City Corporation.

PLACE OF USE: (which includes all or part of the following legal subdivisions:)

SC	TOWN	RANG	BS	Northwest Quarter			Northeast Quarter			Southwest Quarter			Southeast Quarter			Section	
				NW	NE	SW	SE	NW	NE	SW	SE	NW	NE	SW	SE		Totals
25	1S	1W	SL				*					*			X		0.1500
Group Total:																0.1500	

Period of Use

68 **57-10511** **NAME:** Frederick Wells
TYPE OF RIGHT: UGWC **PRIORITY:** 1919
FLOW: 0.6 acft **SOURCE:** Underground Water Well

POINT OF DIVERSION -- UNDERGROUND:

[1] **N 2725 feet W 1071 feet from the SE corner, Section 25 T 1S R 1W SLB&M**
 Well Diameter: 2 inches Well Depth: 280 feet



West Mill Creek Proposed Determination Description of Water Rights (Example)

67 **57-10510** **NAME:** Brady Leon Jones
TYPE OF RIGHT: U8427 **PRIORITY:** 1932
FLOW: 0.76 acft **SOURCE:** Underground Water Wells

POINT OF DIVERSION -- UNDERGROUND:

[1] **N 2430 feet W 580 feet from the SE corner, Section 25 T 1S R 1W SLB&M**
 Well Diameter: 2 inches Well Depth: 272 feet

BENEFICIAL USE:

Water Use Group No. 414609.

Sole Supply

IRRIGATION: from Apr 01 to Oct 31 **SOLE SUPPLY:** 0.1500 acre of the Group Total of 0.1500 acres.

STOCKWATER: from Jan 01 to Dec 31 **SOLE SUPPLY:** 0.3600 EDU of the Group Total of 0.3600.

DOMESTIC: from Jan 01 to Dec 31 **SOLE SUPPLY:** 0.0000 EDU of the Group Total of 1.0000.

Domestic use is supplemented by water from Salt Lake City Corporation.

PLACE OF USE: (which includes all or part of the following legal subdivisions:)

SC	TOWN	RANG	BS	----- Northwest Quarter -----*			----- Northeast Quarter -----*			----- Southwest Quarter -----*			----- Southeast Quarter -----			Section Totals	
				NW	NE	SW	SE	* NW	NE	SW	SE	* NW	NE	SW	SE		
25	1S	1W	SL				*					*			X		0.1500
Group Total:																0.1500	

68 **57-10511** **NAME:** Frederick Wells
TYPE OF RIGHT: UGWC **PRIORITY:** 1919
FLOW: 0.6 acft **SOURCE:** Underground Water Well

POINT OF DIVERSION -- UNDERGROUND:

[1] **N 2725 feet W 1071 feet from the SE corner, Section 25 T 1S R 1W SLB&M**
 Well Diameter: 2 inches Well Depth: 280 feet



West Mill Creek Proposed Determination Description of Water Rights (Example)

67 **57-10510** **NAME:** Brady Leon Jones
TYPE OF RIGHT: U8427 **PRIORITY:** 1932
FLOW: 0.76 acft **SOURCE:** Underground Water Wells

POINT OF DIVERSION -- UNDERGROUND:

[1] **N 2430 feet W 580 feet from the SE corner, Section 25 T 1S R 1W SLB&M**
 Well Diameter: 2 inches Well Depth: 272 feet

BENEFICIAL USE:

Water Use Group No. 414609.

IRRIGATION: from Apr 01 to Oct 31 SOLE SUPPLY: 0.1500 acre of the Group Total of 0.1500 acres.

STOCKWATER: from Jan 01 to Dec 31 SOLE SUPPLY: 0.3600 ELU of the Group Total of 0.3600.

DOMESTIC: from Jan 01 to Dec 31 SOLE SUPPLY: 0.0000 EDU of the Group Total of 1.0000.

Domestic use is supplemented by water from Salt Lake City Corporation.

PLACE OF USE: (which includes all or part of the following legal subdivisions:)

SC	TOWN	RANG	BS	Northwest Quarter				Northeast Quarter				Southwest Quarter				Southeast Quarter				Section	
25	1S	1W	SL	NW	NE	SW	SE	NW	NE	SW	SE	NW	NE	SW	SE	NW	NE	SW	SE	Totals	
							*					*							X		0.1500
Group Total:																			0.1500		

68 **57-10511** **NAME:** Frederick Wells
TYPE OF RIGHT: UGWC **PRIORITY:** 1919
FLOW: **SOURCE:** Underground Water Well

**Place of Use:
Section, Township,
& Range**

POINT OF DIVERSION -- UNDE

[1] **N 2725 feet W** **S R 1W SLB&M**
 Well Diameter:



West Mill Creek Proposed Determination Description of Water Rights (Example)

67 **57-10510** NAME: Brady Leon Jones
 TYPE OF RIGHT: U8427 PRIORITY: 1932
 FLOW: 0.76 acft SOURCE: Underground Water Wells

POINT OF DIVERSION -- UNDERGROUND:

[1] N 2430 feet W 580 feet from the SE corner, Section 25 T 1S R 1W SLB&M
 Well Diameter: 2 inches Well Depth: 272 feet

BENEFICIAL USE:

Water Use Group No. 414609.

IRRIGATION: from Apr 01 to Oct 31 SOLE SUPPLY: 0.1500 acre of the Group Total of 0.1500 acres.

STOCKWATER: from Jan 01 to Dec 31 SOLE SUPPLY: 0.3600 ELU of the Group Total of 0.3600.

DOMESTIC: from Jan 01 to Dec 31 SOLE SUPPLY: 0.0000 EDU of the Group Total of 1.0000.

Domestic use is supplemented by water from Salt Lake City Corporation.

PLACE OF USE: (which includes all or part of the following legal subdivisions:)

SC	TOWN	RANG	BS	Northwest Quarter				Northeast Quarter				Southwest Quarter				Southeast Quarter				Section
				NW	NE	SW	SE	NW	NE	SW	SE	NW	NE	SW	SE	NW	NE	SW	SE	
25	1S	1W	SL				*													0.1500
																			Group Total	0.1500

**Place of Use:
Quarter-Section**

68 **57-10511** NAME: Frederick
 TYPE OF RIGHT: UGWC PRIORITY: 191
 FLOW: 0.6 acft SOURCE: Underground Water Well

POINT OF DIVERSION -- UNDERGROUND:

[1] N 2725 feet W 1071 feet from the SE corner, Section 25 T 1S R 1W SLB&M
 Well Diameter: 2 inches Well Depth: 280 feet



West Mill Creek Proposed Determination Description of Water Rights (Example)

67 **57-10510** NAME: Brady Leon Jones
 TYPE OF RIGHT: U8427 PRIORITY: 1932
 FLOW: 0.76 acft SOURCE: Underground Water Wells

POINT OF DIVERSION -- UNDERGROUND:

[1] N 2430 feet W 580 feet from the SE corner, Section 25 T 1S R 1W SLB&M
 Well Diameter: 2 inches Well Depth: 272 feet

BENEFICIAL USE:

Water Use Group No. 414609.

IRRIGATION: from Apr 01 to Oct 31 SOLE SUPPLY: 0.1500 acre of the Group Total of 0.1500 acres.

STOCKWATER: from Jan 01 to Dec 31 SOLE SUPPLY: 0.3600 ELU of the Group Total of 0.3600.

DOMESTIC: from Jan 01 to Dec 31 SOLE SUPPLY: 0.0000 EDU of the Group Total of 1.0000.

Domestic use is supplemented by water from Salt Lake City Corporation.

PLACE OF USE: (which includes all or part of the following legal subdivisions:)

SC	TOWN	RANG	BS	Northwest Quarter			Northeast Quarter			Southwest Quarter			Southeast Quarter			Section
				NW	NE	SW	SE	NW	NE	SW	SE	NW	NE	SW	SE	Totals
25	1S	1W	SL				*					*			X	0.1500
															Group Total	0.1500

68 **57-10511** NAME: Frederick Wells
 TYPE OF RIGHT: UGWC PRIORITY: 1919
 FLOW: 0.6 acft SOURCE: Underground Water Well

POINT OF DIVERSION -- UNDERGROUND:

[1] N 2725 feet W 1071 feet from the SE corner, Section 25 T 1S R 1W SLB&M
 Well Diameter: 2 inches Well Depth: 280 feet

**Place of Use:
Acreage Total per Section**



West Mill Creek Proposed Determination Disallowed Rights

Proposed Water Right for West Mill Creek		Area: 57 Book Number: 6	
WR#	NAME	POINT(S) OF DIVERSION	SOURCE
57-200	Vidovich-R.L.M. Limited Partnership	[1] N 1155 feet W 197 feet from the S4 corner, Section 26 T 1S R 1W SLB&M	Underground Water Well
57-363	Annie V. Thompson	[1] S 3081 feet W 1512 feet from the NE corner, Section 35 T 1S R 1W SLB&M	Underground Water Well
57-787	Lester F. Daoust Mrs.	[1] S 227 feet W 1037 feet from the E4 corner, Section 25 T 1S R 1W SLB&M	Underground Water Well
57-1151			Underground Water Well
57-1515			Underground Water Well
57-1660	Elsie M. Tripp	[1] S 3076 feet W 1388 feet from the NE corner, Section 35 T 1S R 1W SLB&M	Underground Water Well
57-1888	Kenneth R. and Jean M. Kitt	[1] N 2243 feet E 441 feet from the S4 corner, Section 25 T 1S R 1W SLB&M	Underground Water Well
57-2030	W. S. Cowley	[1] N 242 feet W 683 feet from the SE corner, Section 25 T 1S R 1W SLB&M	Underground Water Well
57-2096	Glade H. Gerber	[1] N 750 feet W 425 feet from the SE corner, Section 35 T 1S R 1W SLB&M	Underground Water Well
57-2418	C. Owen Gibbons	[1] N 45 feet E 140 feet from the S4 corner, Section 26 T 1S R 1W SLB&M	Underground Water Well
57-2689	Isaac J. Ashley	[1] S 140 feet W 450 feet from the N4 corner, Section 35 T 1S R 1W SLB&M	Underground Water Well

Water Right Number

Name of Owner of Record

Points of Diversion & Source



West Mill Creek Proposed Determination Alphabetic Index

Proposed Determination Book for West Mill Creek

Area: 57 Book Number: 6

NAME	SOURCE	WR#	PAGE
3182 South LLC	Underground Water Well	57-4748	2, 35
Albert, Gary and Dale	Underground Water Well	57-10532	2, 35
Anderson, Abigail	Underground Water Well	57-1858	68
Arrowsmith, Ernest and Lorinda	Underground Water Well	57-1134	
Ashley, Isaac J.	Underground Water Well	57-1689	
Beynon, John	Underground Water Well	57-3607	
Boettinger, John	Underground Water Well	57-6565	
Buffo, John	Underground Water Well	57-1136	6, 15
Burbidge, John	No Source	57-10498	69
Cano, John	Underground Water Well	57-134	2, 7
Carlisle, Alfred	Underground Water Well		
Carlisle, James S.	Underground Water Well		
Carter, Joseph A.	Underground Water Well		
Christensen, Jeffery G.	No Source	57-10498	69
Christensen, William L.	Underground Water Well	57-631	3, 9
City of South Salt Lake	Underground Water Well	57-641	3, 11
City of South Salt Lake	Underground Water Well	57-727	3, 12
City of South Salt Lake	Underground Water Well	57-806	3, 13
City of South Salt Lake	Underground Water Well	57-1057	3, 18
City of South Salt Lake	Underground Water Well	57-1058	3, 18
City of South Salt Lake	Underground Water Well	57-1168	3, 20
City of South Salt Lake	Underground Water Well	57-6010	4, 43
City of South Salt Lake	Underground Water Well	57-7216	2, 48
City of South Salt Lake	Underground Water Well	57-7515	4, 48
City of South Salt Lake	Underground Water Well	57-8288	4, 49
City of South Salt Lake	Underground Water Well	57-8684	3, 51
City of South Salt Lake	Underground Water Well	57-8717	4, 51
City of South Salt Lake	Underground Water Well	57-10618	4, 56
Cowley, W. S.	Underground Water Well	57-2030	67
Daoust, Lester P. Mrs.	Underground Water Well	57-787	67
Davis, Joan	Underground Water Well	57-10526	2, 55
Dennison, Robin	Underground Water Well	57-10345	69

Page Number

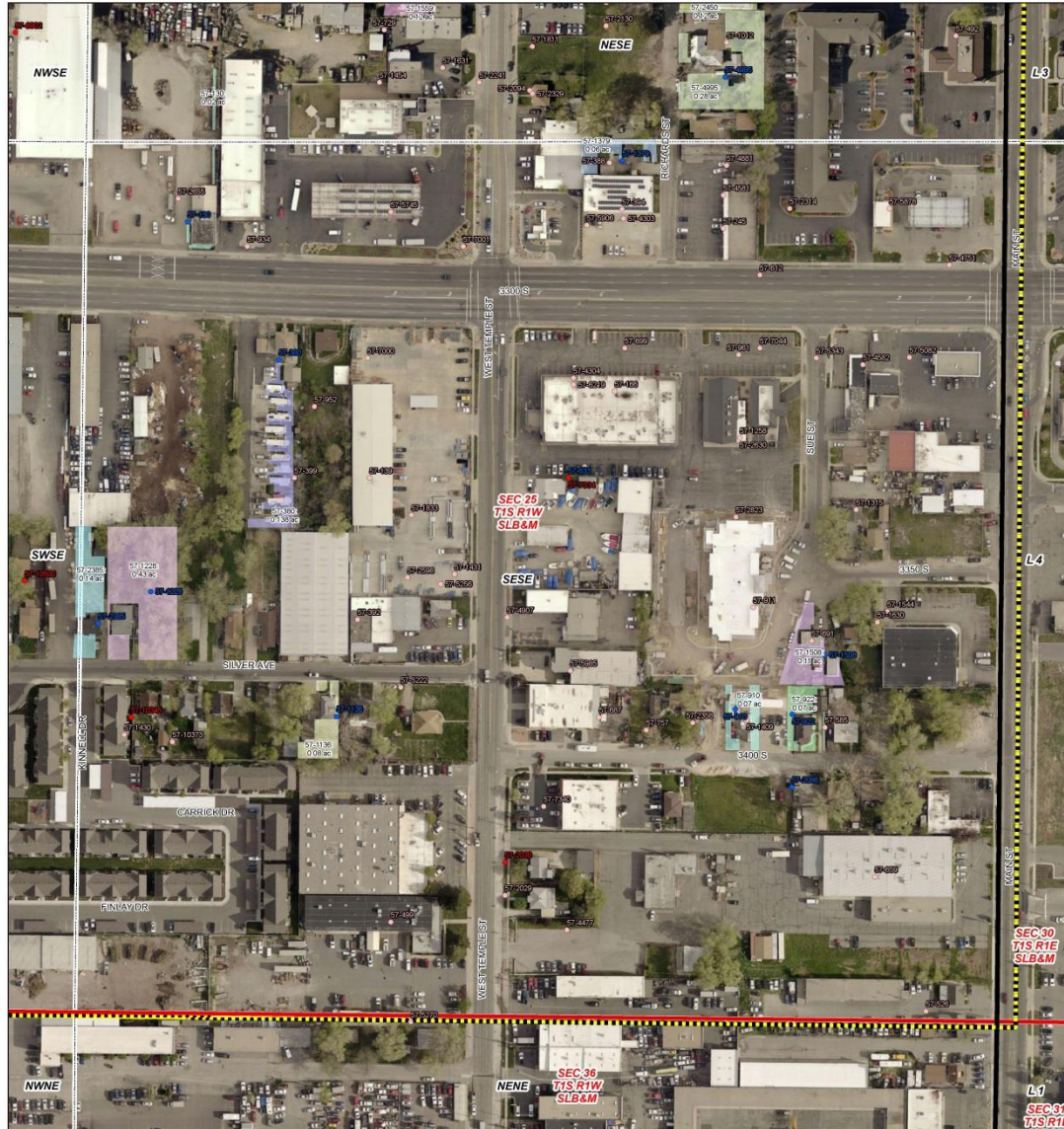
Name of Owner of Record

Water Right Number

Point of Diversion Source



West Mill Creek Proposed Determination Hydrographic Survey Maps













 1:1,200












 0 100 200

 Feet

Legend

-  57-6 Book Boundary
-  Township and Range
-  Sections
-  Aliquot Part or Lot
-  Pages
-  Allowed Point of Diversion
-  Disallowed Point of Diversion
-  Abandoned Water Right

Water Right Place of Use

-  57-1136
-  57-1228
-  57-130
-  57-1379
-  57-1508
-  57-2385
-  57-380
-  57-910
-  57-922



SESE of Section 25, T1S, R1W, SLB&M

Digitized by: Z. BM, NU, GS
 Reviewed by: Z. BM, NU, GS, BB
 Imagery date: 12/15
 Date published: 12/15/2018

West Mill Creek Subdivision Hydrographic Survey
Area 57, Book 6
State of Utah, Department of Natural Resources, Division of Water Rights
SESE of Section 25 Township 1S Range 1E SLB&M

Utah Label/Registration
 Salt Lake City, UT
 1594 W North Temple
 Suite 220
 PO Box 146300
 Salt Lake City, UT
 84114-6300
 (801) 538-7245

North Arrow, Scale, and Scale Bar

Map Legend

Map Location



Accessing the Proposed Determination

Recipients of the Notice of the Proposed Determination:

- Water right owners listed on the records of the State Engineer.
- Property owners within the West Mill Creek adjudication area.
- Registered agents for corporate entities within the adjudication boundary.
- Counsel of record who have filed an appearance in the court.

The Proposed Determination can be accessed via:

- <http://www.waterrights.utah.gov/pdbooks/WestMillCreekPD>
- Hardcopies can be printed at our office for a nominal fee.
- Filed at the District Court.

The Hydrographic Survey Map can be accessed via:

- <http://www.waterrights.utah.gov/pdbooks/WestMillCreekHS>
- Hardcopies can be viewed at our office.



Who can I contact to discuss the Adjudication Process?

Blake Bingham, PE

Assistant State Engineer - Adjudication

E-mail: blakebingham@utah.gov

Gary Brimley, PE

Adjudication Engineer

E-mail: garybrimley@utah.gov

Josh Zimmerman, CPM

Adjudication Team Leader

Phone: 801-946-7168

E-mail: joshzimmerman@utah.gov

Utah Division of Water Rights

1594 West North Temple

Suite 220, PO Box 146300

Salt Lake City, UT 84114-6300

www.waterrights.utah.gov



Questions?

